



**Government of Karnataka  
Department of Agriculture  
Davanagere District**

**Watershed Development Component  
of Pradhan Mantri Krishi Sinchayee Yojana- WDC-PMKSY 2.0**

**DETAILED PROJECT REPORT (DPR)**

**Project Name : Davanagere WDC-1/2021-22**

**Barmasamudra and Marenahalli Nala Subwatershed, Jagalur Taluk**

**Taluk : Jagalur**

**District : Davanagere**

## Details of Project Implementing Agency

<b>PIA / Organization Name</b>	<b>Assistant Director of Agriculture, Jagalur</b>
<b>Organization Type</b>	<b>Government Department</b>
<b>Office Telephone Number</b>	
<b>Alternate Telephone Number :</b>	
<b>Fax Number</b>	
<b>Official Email Id</b>	<a href="mailto:adajagalur3@gmail.com">adajagalur3@gmail.com</a>
<b>Alternate Email Id</b>	
<b>Contact Officer Name</b>	<b>B V Srinivasulu</b>
<b>Contact Officer Cell Number</b>	<b>8277931171</b>
<b>Contact Officer Cell Number:</b>	
<b>State</b>	<b>KARNATAKA</b>
<b>District</b>	<b>Chitradurga</b>
<b>Block</b>	<b>Jagalur</b>
<b>Selection Order Number :</b>	
<b>Selection Authority</b>	
<b>Selection Date of PIA:</b>	
<b>Office Address:</b>	

## Index

SI No	Particulars	Page Number
1	CHAPTER - 1_Introduction and General description about project area	
2	CHAPTER - 2_Baseline Survey	
3	CHAPTER - 3_Institution Building and Project Management	
4	CHAPTER - 4_Net Planning and Project activities	
5	CHAPTER - 5_Project Planning and Action Plan	
6	CHAPTER - 6_Capacity Building Plan	
7	CHAPTER - 7_Phasing of the programme and Budgeting	
8	CHAPTER - 8_Consolidation and withdrawal Strategy.	
9	CHAPTER - 9_Expected Project Outcomes..	
10	CHAPTER-10 Abstract of Activities Planned to be implemented under PMKSY-WDC 2.0	
11	CHAPTER-11 Abstract of Activities Planned to be implemented under PMKSY-PDMC (MI)/RKVY/ and other Programmes	
12	CHAPTER-12 Abstract of Activities Planned to be implemented under MGNREGA	
13	CHAPTER-13 Abstract of Activities Planned to be implemented under PMKSY-WDC 2.0, PMKSY-PDMC (MI) RKVY and MGNREGA (combined)	
14	Maps	

## 1.Executive summary

Brief about area: Barmasamudra and Marenahalli cluster (NGWDP-01) has been Sanction under the New Generation Watershed and Springshed development Project running under the new Common Guidelines. It is located in South East direction of the Jagalur Taluka; Davanagere district and Karnataka state. It consists of Barmasamudra, Bennehalli, Bommakkanahalli, Donnehalli, Dyamalinganahalli, Gowrammanahalli, Guheswarahalli, Halehalli, Hiremallanhole, Honnmaradi, Jagalur, Jamapura, Kalledevpura, Kamagetanahalli, Kattigihalli, Linganahalli, Marenahalli, Mudalmachikere, Mustur, Sangenahalli, Siddihalli, Toranagatta and Udagatta. The total Geographical area of the watershed project is about 5765.63 ha, of which 5340.00 Ha has to treat under New generation watershed development project. This covers 09 Micro watersheds. Based on thirteen Parameter (as per table no 2.1) watershed area has been selected.

Institutional arrangements: District Watershed Development Unit, Davanagere has been selected as Project Implementation Agency (PIA) for Barmasamudra and Marenahalli cluster (NGWDP - 01) by State level Nodal Agency (KSWMA – Karnataka State Watershed Management Agency for Karnataka state). PIA is responsible for the Successful Implementation of the Watershed project. The WDT is an integral part of the PIA and will be set up by the PIA. WDT should have knowledge and experience in agriculture, soil science, water management, social mobilization and institutional building.

Salient Project activities: DPR (Detail Project Report) is prepared after carrying out Baseline Survey, Technical survey and PRA Exercise (Participatory Rural appraisal) at village level. As per NRAA's Tools for Base Line Survey and Performance Assessment of Watershed Development Projects in India; Baseline survey was conducted at household level for Socio-economic information, Bio-physical survey was conducted at field level for natural resource information; same as PRA for better people participation and need identification of local people. Then Work plan will be prepared and resolution of DPR in Gram Shaba will be done.

Scientific inputs like GPS, GIS are used for watershed planning. Soil and water conservation structures are selected by Ridge to valley approach. Livelihood activities for the asset less persons have been planed as per local people's competencies. Production system and micro enterprises have been planned as per requirement of local people. For better implementation, we have designed a capacity building schedule for the different stakeholders like User groups, Self Help Groups, Village watershed committee etc.

Soil and water conservation activities, livelihood plan, production system and enterprise development work will be implemented as peer DPR during the work phase. Expected outcome was pre-discussed and finalized DPR has been summed up using LFA (Logical framework of Analysis).



## 1.Introduction and General description about project area

Area in ha.

S. No.	Proposed Microwatershed code ( 8 digit code)	Name of the GPs covered	Name of the Villages under each GP	Geographical Area of the village	Total Reserved forest area	Project area (7=5-6)	Total untreatable area (area under assured irrigation, & uncultivable waste land and habitations)	Total treatable wasteland area (ha.)	Total rainfed agricultural area (ha.)	Total area proposed for treatment (11= 9+10 or 11= 7-8)	Forest area taken up for development out of column 11 (ha)
1	2	3	4	5	6	7	8	9	10	11	12
1	<b>4D3C7N2a</b>	Hanumanthapur	Jagalur	54.79		54.79		2.09	52.70	54.79	2.09
		Hanumanthapur	Uddagatta	158.15		158.15	17.10	3.03	138.02	141.05	3.03
		Hanumanthapur	Baramasamudra	259.33	50.78	208.55	14.00	6.20	188.35	194.55	6.20
		Donnehalli	Marenahalli	48.01	28.00	20.01	1.50	0.50	18.01	18.51	0.50
		<b>MC Total</b>		<b>520.28</b>	<b>78.78</b>	<b>441.50</b>	<b>32.60</b>	<b>11.82</b>	<b>397.08</b>	<b>408.90</b>	<b>11.82</b>
2	<b>4D3C7N2c</b>	Donnehalli	Donnehalli	197.39	23.59	173.80		2.00	171.80	173.80	2.00
		Donnehalli	Mudalamachikere	142.28		142.28	21.00	2.20	119.08	121.28	2.20
		Donnehalli	Kamgetanahalli	156.77		156.77	10.00	6.07	140.70	146.77	6.07
		Hanumanthapur	Baramasamudra	51.52		51.52	9.20		42.32	42.32	
		<b>MC Total</b>		<b>547.96</b>	<b>23.59</b>	<b>524.37</b>	<b>40.20</b>	<b>10.27</b>	<b>473.90</b>	<b>484.17</b>	<b>10.27</b>
3	<b>4D3C7C1b</b>	Donnehalli	Bommakkanahalli	143.74		143.74	12.00	1.74	130.00	131.74	1.74
		Donnehalli	Donnehalli	184.59		184.59		12.50	172.09	184.59	12.50
		Toaranagatte	Jamapura	589.54	10.48	579.06	89.10	14.25	475.71	489.96	14.25
		Toaranagatte	Honamaradi	173.40	16.00	157.40		5.00	152.40	157.40	5.00
		Toaranagatte	Dyamalinganahalli	22.53		22.53	8.40		14.13	14.13	
		<b>MC Total</b>		<b>1113.80</b>	<b>26.48</b>	<b>1087.32</b>	<b>109.50</b>	<b>33.49</b>	<b>944.33</b>	<b>977.82</b>	<b>33.49</b>
4	<b>4D3C7C1c</b>	Donnehalli	Donnehalli	680.87		680.87	45.00	18.50	617.37	635.87	18.50
		Donnehalli	Kamagetanahalli	101.45		101.45	16.00		85.45	85.45	
		Donnehalli	Marenahalli	168.60	58.19	110.41	12.00	1.40	97.01	98.41	1.40
		<b>MC Total</b>		<b>950.92</b>	<b>58.19</b>	<b>892.73</b>	<b>73.00</b>	<b>19.90</b>	<b>799.83</b>	<b>819.73</b>	<b>19.90</b>
5	<b>4D3C7C2b</b>	Kaldevapur	Sangenahalli	102.43	43.00	59.43			59.43	59.43	
		Kaldevapur	Kaldevapur	363.49		363.49		4.40	359.09	363.49	4.40
		Donnehalli	Marenahalli	96.95		96.95	27.24		69.71	69.71	
		Toaranagatte	Toranagatte	117.70		117.70		2.20	115.50	117.70	2.20
		Toaranagatte	Kattigehalli	49.22		49.22	20.00		29.22	29.22	
		Toaranagatte	Jamapura	123.26		123.26			123.26	123.26	

		Toaranagatte	Dyamalinganahalli	103.76		103.76			103.76	103.76	
		<b>MC Total</b>		<b>956.81</b>	<b>43.00</b>	<b>913.81</b>	<b>47.24</b>	<b>6.60</b>	<b>859.97</b>	<b>866.57</b>	<b>6.60</b>
6	<b>4D3C7E1a</b>	Donnehalli	Donnehalli	426.10		426.10		6.10	420.00	426.10	6.10
		Donnehalli	Bennehalli	36.03	18.00	18.03			18.03	18.03	
		Musturu	Musturu	52.04	10.51	41.53			41.53	41.53	
		<b>MC Total</b>		<b>514.17</b>	<b>28.51</b>	<b>485.66</b>	<b>0.00</b>	<b>6.10</b>	<b>479.56</b>	<b>485.66</b>	<b>6.10</b>
7	<b>4D3C7E1b</b>	Musturu	Mudalamachikere	54.37	24.15	30.22			30.22	30.22	
		Musturu	Siddihalli	151.51		151.51	14.30	2.01	135.20	137.21	2.01
		Musturu	Musturu	126.24		126.24	13.70		112.54	112.54	
		Donnehalli	Donnehalli	79.93		79.93			79.93	79.93	
		<b>MC Total</b>		<b>412.05</b>	<b>24.15</b>	<b>387.90</b>	<b>28.00</b>	<b>2.01</b>	<b>357.89</b>	<b>359.90</b>	<b>2.01</b>
8	<b>4D3C7E2c</b>	Musturu	Musturu	141.55		141.55	32.15		109.40	109.40	
		Musturu	Siddihalli	380.73		380.73	29.27	3.06	348.40	351.46	3.06
		<b>MC Total</b>		<b>522.28</b>	<b>0.00</b>	<b>522.28</b>	<b>61.42</b>	<b>3.06</b>	<b>457.80</b>	<b>460.86</b>	<b>3.06</b>
9	<b>4D3C7E2d</b>	Hiremallanahole	Halehalli	173.81	31.10	142.71			142.71	142.71	
		Hiremallanahole	Hiremallanahole	62.94	48.44	14.50			14.50	14.50	
		Musturu	Siddihalli	338.08		338.08	18.90	2.00	317.18	319.18	2.00
		<b>MC Total</b>		<b>574.83</b>	<b>79.54</b>	<b>495.29</b>	<b>18.90</b>	<b>2.00</b>	<b>474.39</b>	<b>476.39</b>	<b>2.00</b>
<b>Total</b>				<b>6113.10</b>	<b>362.24</b>	<b>5750.86</b>	<b>410.86</b>	<b>95.25</b>	<b>5244.75</b>	<b>5340.00</b>	<b>95.25</b>



**Watershed Development Component  
of Pradhan Mantri Krishi Sinchayee Yojana- WDC-PMKSY 2.0**

**CHAPTER - 1**

**Introduction and General description about project area**

**Barmasamudra and Marenahalli Nala Subwatershed, Jagalur Taluk**

**Taluk : Jagalur**

**District : Davanagere**

**Table- 1.1 Details of Ongoing Development Programme in the Project Area***Rs. in Lakhs*

<b>Sl. No.</b>	<b>Name of Programme</b>	<b>Implementing agency</b>	<b>Objectives of the programme</b>		<b>Year of Commencement</b>	<b>Villages covered</b>	<b>Project Cost</b>
1	Watershed Development Component of Pradhan Mantri Krishi Sinchayee Yojana- WDC-PMKSY 2.0	Assistant Director of agriculture, Bidarakere Road, Jagaluru, Davanagere District. PIN Code : 577 528	1	Enhancing economic growth of village community	2021-22	21	1174.8
2	Ecological restoration and sustainable management of natural resources across the project area						
3	Improving the economic and social conditions of the resource poor, asset - less differently abled and women						

**Table- 1.2 Details of Previous Watershed Programmes implemented in the Project area**

<b>Sl. No.</b>	<b>Name of Project</b>	<b>Commencement Year</b>	<b>Villages covered</b>	<b>No. of Micro Water sheds</b>	<b>Watershed Code</b>	<b>Area under treatment (Ha.)</b>	<b>Funding Source</b>	<b>Implementing Agency</b>	<b>Status of completion (Complete/Incomplete)</b>
	Nil								

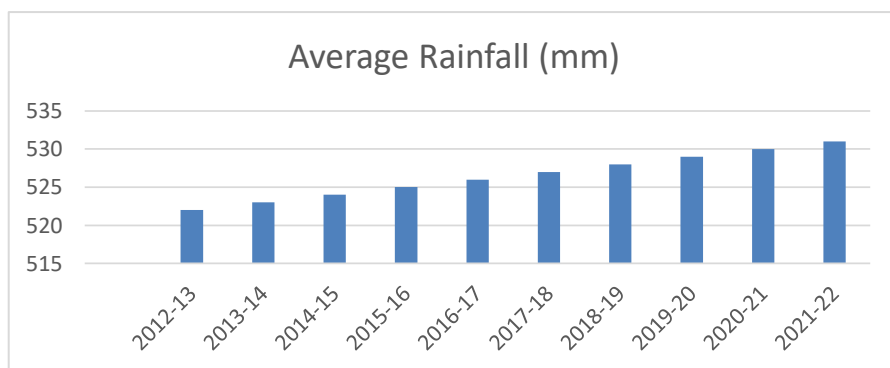
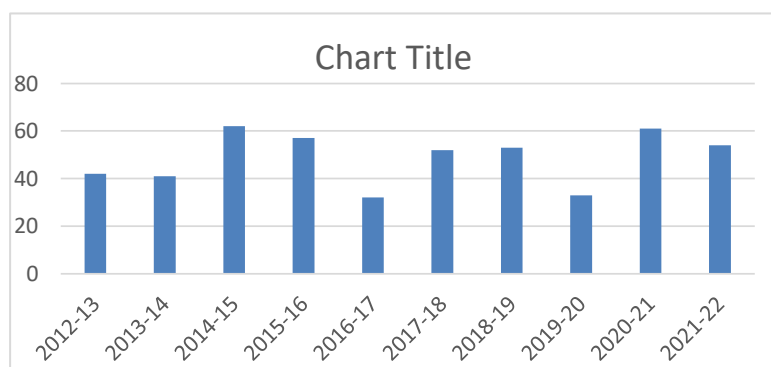


## Table- 1.3 Climatic Condition of Last Ten Years

Jagalur is located at 14.53o N 76.35oE. it has an average elevation of 668 metres. The total geographical area of the Jagalur is 966.07 Sq Kms. Major part of the taluk lies in Krishna basin and is drained by chikka Hagari river. The taluk enjoys dryness in the major part of the year and hot summer. In general south west monsoon contributes 58% of total rainfall and north east monsoon contributes 22% of rainfall. The remaining 20% rainfall is received as sporadic rains in summer months. Normal average rainfall is 506 mm.

Major part of taluk is covered by red sandy loam soil and followed by black soil. Red sandy soil is spread through out the taluk except in small area in the north eastern part is covered by black soil. Major crops are Maize, Ragi, Jower, Groundnut, Cotton and Bengalgram. 96% of Jasgalur taluk falls under exploited category and 4% of the area falls under safe category.

Sl. No.	Year	Average Rainfall (mm)	Highest Rainfall	Temperature (C)		Relative humidity %	
				Max.	Min.	Max.	Min.
1	2012-13	522	42	36	28	26	16
2	2013-14	523	41	39	27	26	17
3	2014-15	524	62	38	28	28	16
4	2015-16	525	57	36	29	26	19
5	2016-17	526	32	36	28	29	16
6	2017-18	527	52	39	29	26	18
7	2018-19	528	53	36	28	27	16
8	2019-20	529	33	41	27	26	18
9	2020-21	530	61	43	28	27	16
10	2021-22	531	54	38	28	26	16



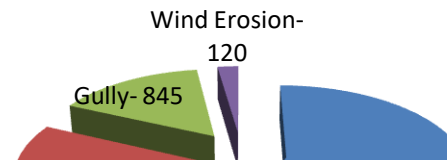
**Table-1.4 Details of Natural Calamities in the Project Area**

Sl. No.	Name of Calamity (Cyclone/Drought/ Earthquake/Flood/ Landsliding)	Number of Villages		Periodicity	Name of Affected Villages
		Affected	Not Affected		
1	Drought	20 Villages	0	Once in Three Years	Baramasamudra, Bennehalli,Bommakkanahalli, Donnehalli, Dyamalinganahalli, Halehalli, Jagalur, Hiremellanahole, Honamaradi, Jamapura, Musturu, Kalledevarapura, Kamgetanahalli, Kattigehalli, Marenahalli, Mudalamachikere, Sangenahalli, Siddihalli, Toranagatte, Uddagatta

**Table- 1.5 Details of Soil Erosion in the Project Area**

Sl. No.	Type of erosion (Sheet, Rill, Gully)	Cause of Erosion (High Rain Fall/High Temperature / Grazing of Land)	Area affected (ha)	Run off (mm/ year)	Average soil loss (Tonnes/ha/ year)
1	Sheet	Grazing of Land	3055	197 mm	8 to 10
2	Rill	Grazing of Land	1320		
3	Gully	Grazing of Land	845		
4	Wind erosion	Grazing of Land	120		
<b>Grand Total</b>			<b>5340.00</b>		

**Details of Soil Erosion in the Project Area**





**Watershed Development Component  
of Pradhan Mantri Krishi Sinchayee Yojana- WDC-PMKSY 2.0**

**CHAPTER - 2**

**Baseline Survey**

**Barmasamudra and Marenahalli Nala Subwatershed, Jagalur Taluk**

**Taluk : Jagalur**

**District : Davanagere**

Latitude: 14.549427  
Longitude: 76.442997  
Elevation: 676.97+16 m

**Table 2.1 : Demographic Information**

Sl. No.	Name of Villages	Population			Population as per			Total	Literacy Rate 2021 (%)	Work force available			Sex Ratio (F : M) per
		2001	2011	2021	SC	ST	Others			Agriculture	Industry	Land less	
1	Baramasamudra	1894	1894	1894	850	55	989	1894	85.65%	1080	0	245	49.68 : 50.321
2	Bennehalli	1241	1241	1241	202	14	1025	1241	69.74%	612	0	380	48.02 : 50.90
3	Bommakkanahalli	444	444	444	0	444	0	444	73.54%	249	0	106	49.09 : 50.90
4	Donnehalli	2979	2979	2979	884	601	1494	2979	83.97%	1223	0	1160	50.28 : 49.71
5	Halehalli	380	380	380	75	103	202	380	86.61%	169	0	135	48.29 : 51.44
6	Hiremellanahole	1331	1331	1331	308	25	998	1331	67.45%	698	0	366	49.06 : 50.93
7	Honamaradi	556	556	556	97	242	217	556	68.41%	311	0	133	51.43 : 48.56
8	Jagalur	1885	1943	1943	779	186	978	1943	68.57%	802	160	592	50.48 : 49.51
9	Jamapura	1583	1583	1583	185	258	1140	1583	80.11%	699	0	567	48.76 : 51.23
10	Kalledevarapura	2655	2655	2655	601	1287	767	2655	80.20%	1324	0	800	49.01 : 50.99
11	Kamgetanahalli	1015	1015	1015	0	689	326	1015	73.85%	449	0	363	47.19 : 52.80
12	Kattigehalli	907	907	907	522	5	380	907	72.57%	520	0	205	49.28 : 50.71
13	Marenahalli	1264	1264	1264	185	970	109	1264	67.66%	454	0	557	49.28 : 50.71
14	Mudalamachikere	527	527	527	20	104	403	527	47.46%	178	0	243	47.81 : 52.18
15	Musturu	2828	2828	2828	997	804	1027	2828	78.24%	802	0	1460	49.61 : 50.36
16	Sangenahalli	199	199	199	16	127	56	199	65.36%	145	0	14	51.25 : 48.74
17	Siddihalli	985	985	985	405	45	535	985	81.98%	355	0	433	51.67 : 48.32
18	Toranagatte	2691	2691	2691	204	55	2432	2691	78.28%	1345	0	807	48.04 : 51.95
19	Uddagatta	831	857	857	184	77	596	857	72.05%	307	0	378	48.89 : 51.10
20	Gowrammanahalli	845	986	1049	670	41	338	1049	80.33%	545	0	294	49.85 : 50.14
<b>Project Grand Total</b>				<b>27328</b>	<b>7184</b>	<b>6132</b>	<b>14012</b>	<b>27328</b>	<b>14.8203</b>	<b>12267</b>	<b>160</b>	<b>9238</b>	<b>0</b>

Barmasamudra and Marenahalli cluster (WDC PMKSY 2.0) is located in North East part of Jagalur taluka. At the GPS Coordinates: 14.60839oN, 76°38379"E. & 14°519337"N, 75°338171"E & and an Altitude 631 and 638 mts from mean sea level, Davanagere District, Karnataka state. The total geographical area of Project is 6113 ha out of which 5340 ha (>70 % of the total area) is under agriculture use and the cultivated lands of the village are very fertile and give better yield than the other lands. Most of the cultivable lands are used for double crops i.e. Kharif and very meager in Rabi. Major crops during Kharif season are Maize, cotton, Groundnut and Jowar; followed by Bengalgram during Rabi season. There is 17% area is under forest in the project. 4% area is pastures in the project area which is comparatively low to fulfill availability of fodder. The total cultivable wasteland and non-cultivable wasteland is 186.77 ha and 303.22 ha respectively.

This cluster is covered by hillocks with the gentle degraded slope of 0- 5%, with one major nala moving towards east wards and join Chikka Hagari and from there further reaches Tunga Badhra River. In Harpanahalli Taluka, gneisses and schist are the main water bearing formations. Ground water occurs within the weathered and fractured rocks. Ground water occurs under water-table condition and semi-confined condition. Ground water exploration reveals that aquifers were encountered between the depth of 41 mbgl and 190 mbgl. In Harpanahalli Taluka bore wells were drilled from a minimum depth of 120.8 mbgl to a maximum of 200.1mbgl. Depth of weathered zone ranges from 5.55 mbgl to 25.7mbgl. Yield ranges from 0.08 to18.56 lps.



**Table 2.2 Household information**

Sl. No	Village Name	Total Household in Village	BPL House holds	Landless Household Present in Village	Percent of BPL Household (%)	Percent of Landless
1	Baramasamudra	378	302	49	79.89	245
2	Bennehalli	280	269	76	96.07	380
3	Bommakkanahalli	86	54	21	62.79	106
4	Donnehalli	637	431	215	67.66	1160
5	Dyamalinganahalli (B)	0	0	0	0	0
6	Halehalli	84	52	28	61.9	135
7	Hiremellanahole	269	190	76	70.63	366
8	Honamaradi	123	92	29	74.8	133
9	Jagalur	395	287	118	72.66	592
10	Jamapura	325	294	113	90.46	567
11	Kalledevarapura	518	398	165	76.83	800
12	Kamgetanahalli	201	159	74	79.1	363
13	Kattigehalli	169	143	42	84.62	205
14	Marenahalli	249	192	111	77.11	557
15	Mudalamachikere	148	103	49	69.59	243
16	Musturu	582	378	292	64.95	1460
17	Sangenahalli	54	46	4	85.19	14
18	Siddihalli	219	162	89	73.97	433
19	Toranagatte	551	457	164	82.94	807
20	Uddagatta	201	180	77	89.55	378
21	Gowrammanahalli	210	192	59	91.43	294
	<b>Project Grand Total</b>	<b>5679</b>	<b>4381</b>	<b>1851</b>	<b>1552.14</b>	<b>9238</b>

*Census Population Survey in 2001 ,2011,2021*

**Table -2.3 Migration Status**

Sr. No.	Village Name	Village Total Population	Migrating population			Population Migrating for the Period (months)			Reason for migration	Average Income During Migration (Rs./month/person)
			Male	Female	Percentage Population	Less than 3 months	3 to 5 months	Greater than 5 months		
1	Baramasamudra	1894	135	80	11.35	80	90	45	Ferquent Droughts	6000 to 8000
2	Bennehalli	1241	85	45	10.48	35	70	25	Ferquent Droughts	6000 to 8000
3	Bommakkanahalli	444	65	15	18.02	50	24	6	Ferquent Droughts	6000 to 8000
4	Donnehalli	2979	140	20	5.37	115	25	20	Ferquent Droughts	6000 to 8000
5	Halehalli	381	25	10	9.19	20	15	0	Ferquent Droughts	6000 to 8000
6	Hiremallanahole	1331	60	25	6.39	50	25	10	Ferquent Droughts	6000 to 8000
7	Honamaradi	556	25	15	7.19	20	10	10	Ferquent Droughts	6000 to 8000
8	Jagalur	1943	85	20	5.4	75	15	15	Ferquent Droughts	6000 to 8000
9	Jamapura	1583	90	30	7.58	60	35	25	Ferquent Droughts	6000 to 8000
10	Kalledevarapura	2655	165	40	7.72	130	60	15	Ferquent Droughts	6000 to 8000
11	Kamgetanahalli	1015	75	25	9.85	65	20	15	Ferquent Droughts	6000 to 8000
12	Kattigehalli	907	105	35	15.44	95	25	20	Ferquent Droughts	6000 to 8000
13	Marenahalli	1264	80	20	7.91	70	20	10	Ferquent Droughts	6000 to 8000
14	Mudalamachikere	527	25	15	7.59	20	15	5	Ferquent Droughts	6000 to 8000
15	Musturu	2828	185	110	10.43	165	85	45	Ferquent Droughts	6000 to 8000
16	Sangenahalli	199	30	5	17.59	20	15	0	Ferquent Droughts	6000 to 8000
17	Siddihalli	985	85	40	12.69	70	35	20	Ferquent Droughts	6000 to 8000
18	Toranagatte	2691	135	55	7.06	110	45	35	Ferquent Droughts	6000 to 8000
19	Uddagatta	857	35	20	6.42	30	15	10	Ferquent Droughts	6000 to 8000
20	Gowrammanahalli	1049	60	25	8.1	55	10	20	Ferquent Droughts	6000 to 8000
<b>Grand Total</b>		<b>27329</b>	<b>1690</b>	<b>650</b>	<b>191.77</b>	<b>1335</b>	<b>654</b>	<b>351</b>	<b>0</b>	<b>0</b>

**Table - 2.4 Type of Area Covered**

(Area in Ha.)

Sl. No	Village Name	Geographical Area (Ha.)	Treatable Area (Ha.)	Land Use Type of Proposed Treatment Area (Ha.)					Ownership Pattern of Proposed Treatment Area ( Ha.)				Forest Area (Ha.)	Number of Beneficiaries Covered				
		Area already Treated Under DPAP/ Haryali/Other Schemes (Ha.)	Area Proposed for Treatment Under WDC-PMKSY 2.0 (Ha.)	Cultivated rainfed	Permanent Pasture	Waste Land Cultivable	Waste Land Non-Cultivable	Total	Private Land	Communi Land	Others Land	Total		Marginal Farmer	Small Farmer	Large Farmer	Landless	Total
1	Baramasamudra	0	271.53	230.8	10.86	21.72	8.15	236.87	236.23	19.01	16.29	271.53	18.65					0
2	Bennehalli	0	31.47	26.75	1.26	2.52	0.94	18.03	27.38	2.2	1.89	31.47	2.16					0
3	Bommakkanahalli	0	125.56	106.72	5.02	10.04	3.77	131.74	109.23	8.79	7.53	125.56	8.62					0
4	Donnehalli	0	1348.75	1146.44	53.95	107.9	40.46	1500.29	1173.42	94.41	80.93	1348.75	92.64					0
5	Dyamalinganahalli	0	110.31	93.77	4.41	8.83	3.31	117.89	95.97	7.72	6.62	110.31	7.58					0
6	Halehalli	0	151.82	129.05	6.07	12.15	4.55	147.71	132.09	10.63	9.11	151.82	10.43					0
7	Hiremellanahole	0	54.98	46.73	2.2	4.4	1.65	14.5	47.83	3.85	3.3	54.98	3.78					0
8	Honamaradi	0	151.46	128.75	6.06	12.12	4.54	157.4	131.77	10.6	9.09	151.46	10.4					0
9	Jagalur	0	47.86	40.68	1.91	3.83	1.44	54.79	41.64	3.35	2.87	47.86	3.29					0
10	Jamapura	0	622.63	529.24	24.91	49.81	18.68	613.22	541.69	43.58	37.36	622.63	42.77					0
11	Kalledevarapura	0	317.72	270.06	12.71	25.42	9.53	345.49	276.42	22.24	19.06	317.72	21.81					0
12	Kamgetanahalli	0	225.56	191.72	9.02	18.04	6.77	232.22	196.23	15.79	13.53	225.56	15.49					0
13	Kattigehalli	0	42.99	36.54	1.72	3.44	1.29	29.22	37.4	3.01	2.58	42.99	2.95					0
14	Marenahalli	0	273.89	232.81	10.96	21.91	8.22	182.63	238.29	19.17	16.43	273.89	18.81					0
15	Mudalamachikere	0	171.77	146.01	6.87	13.74	5.15	151.4	149.44	12.02	10.31	171.77	11.8					0
16	Musturu	0	279.37	237.47	11.17	22.35	8.38	263.42	243.05	19.56	16.76	279.37	19.19					0
17	Sangenhalli	0	89.47	76.05	3.58	7.16	2.68	59.43	77.84	6.26	5.37	89.47	6.15					0
18	Siddihalli	0	760.22	646.19	30.41	60.82	22.81	807	661.4	53.22	45.61	760.22	52.22					0
19	Toranagatte	0	102.81	87.39	4.11	8.22	3.08	117.7	89.45	7.2	6.17	102.81	11.61					0
20	Uddagatta	0	138.14	117.42	5.53	11.05	4.14	141.05	120.19	9.67	8.29	138.14	9.49					0
21	Gowrammanahalli	0	21.66	18.41	0.87	1.73	0.65	18	18.85	1.52	1.3	21.66	1.49					0
<b>Project Grand Total</b>			<b>5339.97</b>	<b>4539.00</b>	<b>213.60</b>	<b>427.20</b>	<b>160.19</b>	<b>5340.00</b>	<b>4645.81</b>	<b>373.80</b>	<b>320.40</b>	<b>5339.97</b>	<b>371.33</b>	<b>0.00</b>	<b>0.00</b>	<b>0.00</b>	<b>0.00</b>	<b>0.00</b>

**Table- 2.5 Area Production and Productivity of Crops**

Data Reference Year : 2020-21

Data Source : CCE Data

Sl.no	Village	Kharif						Rabi		
		Maize			Groundnut			Bengalgram		
		area	Production (qtls)	Productivity (kg/ha)	area	Production (qtls)	Productivity (kg/ha)	area	Production (qtls)	Productivity (kg/ha)
1	Baramasamudra	220	8360	38	182	2366	13	113	2373	21
2	Bennehalli	128	4608	36	106	1590	15	149	2831	19
3	Bommakkanahalli	60	2160	36	50	600	12	38	684	18
4	Donnehalli	451	17589	39	373	5222	14	447	8940	20
5	Dyamalinganahalli (B)	48	1680	35	40	480	12	0	0	18
6	Halehalli	96	3456	36	80	1200	15	79	1580	20
7	Hiremellanahole	283	10754	38	233	3728	16	0	0	21
8	Honamaradi	72	2592	36	52	728	14	0	0	18
9	Jagalur	520	19760	38	430	6880	16	687	15801	23
10	Jamapura	194	6984	36	160	2240	14	115	2300	20
11	Kalledevarapura	316	11060	35	261	4176	16	364	8372	23
12	Kamgetanahalli	115	4025	35	95	1425	15	97	1746	18
13	Kattigehalli	287	10332	36	237	3318	14	280	5040	18
14	Marenahalli	154	5698	37	127	1905	15	139	2780	20
15	Mudalamachikere	178	6764	38	148	2220	15	6	108	18
16	Musturu	762	28956	38	110	1760	16	114	2736	24
17	Sangenahalli	0	0	36	16	208	13	0	0	20
18	Siddihalli	224	7840	35	186	2604	14	79	1422	18
19	Toranagatte	58	1972	34	48	720	15	71	1420	20
20	Uddagatta	146	5256	36	121	1573	13	213	3834	18
21	Gowrammanahalli	53	1802	34	68	816	12	63	1134	18
<b>Project Grand Total</b>		<b>4365</b>	<b>161648</b>	<b>762</b>	<b>3123</b>	<b>45759</b>	<b>299</b>	<b>3054</b>	<b>63101</b>	<b>413</b>

## Table- 2.6 Source Wise Present Irrigation Status

Irrigated Crops:

Data Source : Baseline Survey

Data Reference Year : 2020-21

Sl. No.	Village Name	Net Cropped Area (Ha.)	Irrigated Area					Total
			Canal	Well	Bore wells	Ponds	Other (Pl. Specify)	
1	Baramasamudra	236.23	0	15	59	9	0	83
2	Bennehalli	27.38	0	9	7	1	0	16
3	Bommakkanahalli	109.23	0	4	27	4	0	36
4	Donnehalli	1173.42	0	30	293	47	0	370
5	Dyamalinganahalli (B)	95.97	0	3	24	4	0	31
6	Halehalli	132.09	0	6	33	5	0	45
7	Hiremallanahole	47.83	0	19	12	2	0	33
8	Honamaradi	131.77	0	3	33	5	0	41
9	Jagalur	41.64	0	35	10	2	0	47
10	Jamapura	541.69	0	13	135	22	0	170
11	Kalledevarapura	276.42	0	21	69	11	0	101
12	Kamgetanahalli	196.23	0	8	49	8	0	65
13	Kattigehalli	37.4	0	19	9	1	0	30
14	Marenahalli	238.29	0	10	60	10	0	79
15	Mudalamachikere	149.44	0	12	37	6	0	55
16	Musturu	243.05	0	27	61	10	0	97
17	Sangenahalli	77.84	0	1	19	3	0	24
18	Siddihalli	661.4	0	15	165	26	0	207
19	Toranagatte	89.45	0	4	22	4	0	30
20	Uddagatta	120.19	0	10	30	5	0	45
21	Gowrammanahalli	18.85	0	5	5	1	0	11
	<b>Project Grand Total</b>	<b>4645.81</b>	<b>0</b>	<b>269</b>	<b>1159</b>	<b>186</b>	<b>0</b>	<b>1616</b>



**Table- 2.7 Details of land holding pattern in the project Area**

Data Source : Netplan

Data Reference Year : 2020-21

Sl. No.	Village Name	Type of Farmer				Land Holding (Ha.)			Average Land Holding ( Ha.)		
		Large Farmer	Marginal Farmer	Small Farmer	Total	Irrigated	UnIrrigated	Total	Irrigated	UnIrrigated	Total
1	Baramasamudra	6	324	47	377	83	188	271.53	72	164	236
2	Bennehalli	8	772	122	902	16	15	31.47	14	13	27
3	Bommakkanahalli	6	5	14	25	36	90	125.56	31	78	109
4	Donnehalli	32	196	58	286	370	979	1348.75	322	851	1173
5	Dyamalinganahalli (B)	1	3	19	23	31	79	110.31	27	69	96
6	Halehalli	27	18	6	51	45	107	151.82	39	93	132
7	Hiremellanahole	2	8	14	24	33	22	54.98	28	19	48
8	Honamaradi	0	0	0	0	41	110	151.46	36	96	132
9	Jagalur	18	862	90	970	47	1	47.86	41	1	42
10	Jamapura	6	108	57	171	170	453	622.63	148	394	542
11	Kalledevarapura	23	21	22	66	101	217	317.72	88	188	276
12	Kamgetanahalli	25	591	1	617	65	161	225.56	56	140	196
13	Kattigehalli	22	254	56	332	30	13	42.99	26	11	37
14	Marenahalli	0	120	0	120	79	195	273.89	69	169	238
15	Mudalamachikere	2	9	6	17	55	117	171.77	48	101	149
16	Musturu	19	58	65	142	97	182	279.37	84	159	243
17	Sangenahalli	2	158	65	225	24	66	89.47	21	57	78
18	Siddihalli	8	33	19	60	207	553	760.22	180	482	661
19	Toranagatte	1	8	9	18	30	73	102.81	26	64	89
20	Uddagatta	14	214	46	274	45	94	138.14	39	81	120
21	Gowrammanahalli	1	7	38	46	11	11	21.66	9	10	19
<b>Project Grand Total</b>		<b>223</b>	<b>3769</b>	<b>754</b>	<b>4746</b>	<b>1616</b>	<b>3726</b>	<b>5339.97</b>	<b>1404</b>	<b>3240</b>	<b>4643</b>

## Table-2.8 Village wise Livestock Population and Requirement of Fodder in Project Area

**Data Source : baseline survey**

**Data Reference Year : 2020-21**

Sl. No.	Village Name	Category of Livestock	Existing No.	Conversion factor	Equivalent livestock units	Feed Requirement	Total Feed
						per Day (Dry Matters in Kg)	Requirement Ton/year
1	Barmasamudra	Work animal	110	1.33	146.3	1024.1	373.8
		Buffaloes	206	1.33	273.98	1917.86	700.02
		Cross bred Cows	113	1.33	150.29	1052.03	383.99
		Indigenous Cows	90	1	90	630	229.95
		Goat (Stall fed)	0	0.2	0	0	0
		He Buffaloes	27	1.33	35.91	251.37	91.75
		<b>Total</b>	<b>546</b>		<b>696.48</b>	<b>4875.36</b>	<b>1779.51</b>
2	Bennehalli	Work animal	12	1.33	15.96	111.72	40.78
		Buffaloes	3	1.33	3.99	27.93	10.19
		Cross bred Cows	12	1.33	15.96	111.72	40.78
		Indigenous Cows	4	1	4	28	10.22
		Goat (Stall fed)	0	0.2	0	0	0
		He Buffaloes	2	1.33	2.66	18.62	6.8
		<b>Total</b>	<b>33</b>		<b>42.57</b>	<b>297.99</b>	<b>108.77</b>
3	Bomakkanahalli	Work animal	30	1.33	39.9	279.3	101.94
		Buffaloes	49	1.33	65.17	456.19	166.51
		Cross bred Cows	26	1.33	34.58	242.06	88.35
		Indigenous Cows	20	1	20	140	51.1
		Goat (Stall fed)	0	0.2	0	0	0
		He Buffaloes	2	1.33	2.66	18.62	6.8
		<b>Total</b>	<b>127</b>		<b>162.31</b>	<b>1136.17</b>	<b>414.70</b>
4	Donnehalli	Work animal	120	1.33	159.6	1117.2	407.78
		Buffaloes	164	1.33	218.12	1526.84	557.3
		Cross bred Cows	168	1.33	223.44	1564.08	570.89
		Indigenous Cows	80	1	80	560	204.4
		Goat (Stall fed)	0	0.2	0	0	0
		He Buffaloes	4	1.33	5.32	37.24	13.59
		<b>Total</b>	<b>536</b>		<b>686.48</b>	<b>4805.36</b>	<b>1753.96</b>
5	Dyamalinganahalli	Work animal	0	1.33	0	0	0
		Buffaloes	0	1.33	0	0	0
		Cross bred Cows	0	1.33	0	0	0
		Indigenous Cows	0	1	0	0	0
		Goat (Stall fed)	0	0.2	0	0	0

Sl				Conversion	Equivalent	Feed Requirement	Total Feed
		He Buffaloes	0	1.33	0	0	0
		<b>Total</b>	<b>0</b>		<b>0.00</b>	<b>0.00</b>	<b>0.00</b>
6	Halehalli	Work animal	12	1.33	15.96	111.72	40.78
		Buffaloes	55	1.33	73.15	512.05	186.9
		Cross bred Cows	12	1.33	15.96	111.72	40.78
		Indigenous Cows	23	1	23	161	58.77
		Goat (Stall fed)	0	0.2	0	0	0
		He Buffaloes	2	1.33	2.66	18.62	6.8
		<b>Total</b>	<b>104</b>		<b>130.73</b>	<b>915.11</b>	<b>334.02</b>
7	Hiremalanahole	Work animal	84	1.33	111.72	782.04	285.44
		Buffaloes	169	1.33	224.77	1573.39	574.29
		Cross bred Cows	61	1.33	81.13	567.91	207.29
		Indigenous Cows	90	1	90	630	229.95
		Goat (Stall fed)	0	0.2	0	0	0
		He Buffaloes	2	1.33	2.66	18.62	6.8
		<b>Total</b>	<b>406</b>		<b>510.28</b>	<b>3571.96</b>	<b>1303.77</b>
8	Honmaradi	Work animal	8	1.33	10.64	74.48	27.19
		Buffaloes	39	1.33	51.87	363.09	132.53
		Cross bred Cows	14	1.33	18.62	130.34	47.57
		Indigenous Cows	14	1	14	98	35.77
		Goat (Stall fed)	0	0.2	0	0	0
		He Buffaloes	2	1.33	2.66	18.62	6.8
		<b>Total</b>	<b>77</b>		<b>97.79</b>	<b>684.53</b>	<b>249.85</b>
9	Jagalur	Work animal	24	1.33	31.92	223.44	81.56
		Buffaloes	95	1.33	126.35	884.45	322.82
		Cross bred Cows	345	1.33	458.85	3211.95	1172.36
		Indigenous Cows	40	1	40	280	102.2
		Goat (Stall fed)	0	0.2	0	0	0
		He Buffaloes	0	1.33	0	0	0
		<b>Total</b>	<b>504</b>		<b>657.12</b>		<b>0.00</b>
10	Jamapura	Work animal	38	1.33	50.54	353.78	129.13
		Buffaloes	165	1.33	219.45	1536.15	560.69
		Cross bred Cows	150	1.33	199.5	1396.5	509.72
		Indigenous Cows	22	1	22	154	56.21
		Goat (Stall fed)	0	0.2	0	0	0
		He Buffaloes	10	1.33	13.3	93.1	33.98
		<b>Total</b>	<b>385</b>		<b>504.79</b>	<b>3533.53</b>	<b>1289.74</b>
11	Kalledevnura	Work animal	80	1.33	106.4	744.8	271.85
		Buffaloes	222	1.33	295.26	2066.82	754.39
		Cross bred Cows	173	1.33	230.09	1610.63	587.88

Sl	Name of panchayat			Conversion	Equivalent	Feed Requirement	Total Feed
				Indigenous Cows	80	1	80
		Goat (Stall fed)	0	0.2	0	0	0
		He Buffaloes	26	1.33	34.58	242.06	88.35
		<b>Total</b>	<b>581</b>		<b>746.33</b>	<b>5224.31</b>	<b>1906.87</b>
12	Kamgetanahalli	Work animal	80	1.33	106.4	744.8	271.85
		Buffaloes	133	1.33	176.89	1238.23	451.95
		Cross bred Cows	82	1.33	109.06	763.42	278.65
		Indigenous Cows	46	1	46	322	117.53
		Goat (Stall fed)	0	0.2	0	0	0
		He Buffaloes	6	1.33	7.98	55.86	20.39
		<b>Total</b>	<b>347</b>		<b>446.33</b>	<b>3124.31</b>	<b>1140.37</b>
13	Kattigehalli	Work animal	22	1.33	29.26	204.82	74.76
		Buffaloes	78	1.33	103.74	726.18	265.06
		Cross bred Cows	82	1.33	109.06	763.42	278.65
		Indigenous Cows	60	1	60	420	153.3
		Goat (Stall fed)	0	0.2	0	0	0
		He Buffaloes	2	1.33	2.66	18.62	6.8
		<b>Total</b>	<b>244</b>		<b>304.72</b>	<b>2133.04</b>	<b>778.56</b>
14	Marenahalli	Work animal	54	1.33	71.82	502.74	183.5
		Buffaloes	83	1.33	110.39	772.73	282.05
		Cross bred Cows	42	1.33	55.86	391.02	142.72
		Indigenous Cows	20	1	20	140	51.1
		Goat (Stall fed)	0	0.2	0	0	0
		He Buffaloes	4	1.33	5.32	37.24	13.59
		<b>Total</b>	<b>203</b>		<b>263.39</b>	<b>1843.73</b>	<b>672.96</b>
15	Mudalmachikere	Work animal	40	1.33	53.2	372.4	135.93
		Buffaloes	76	1.33	101.08	707.56	258.26
		Cross bred Cows	75	1.33	99.75	698.25	254.86
		Indigenous Cows	52	1	52	364	132.86
		Goat (Stall fed)	0	0.2	0	0	0
		He Buffaloes	8	1.33	10.64	74.48	27.19
		<b>Total</b>	<b>251</b>		<b>316.67</b>	<b>2216.69</b>	<b>809.09</b>
16	Mustur	Work animal	140	1.33	186.2	1303.4	475.74
		Buffaloes	60	1.33	79.8	558.6	203.89
		Cross bred Cows	88	1.33	117.04	819.28	299.04
		Indigenous Cows	50	1	50	350	127.75
		Goat (Stall fed)	0	0.2	0	0	0
		He Buffaloes	4	1.33	5.32	37.24	13.59
		<b>Total</b>	<b>342</b>		<b>438.36</b>	<b>3068.52</b>	<b>1120.01</b>
		Work animal	12	1.33	15.96	111.72	40.78

Sl				Conversion	Equivalent	Feed Requirement	Total Feed
17	Sangenhalli	Buffaloes	6	1.33	7.98	55.86	20.39
		Cross bred Cows	18	1.33	23.94	167.58	61.17
		Indigenous Cows	12	1	12	84	30.66
		Goat (Stall fed)	0	0.2	0	0	0
		He Buffaloes	0	1.33	0	0	0
		<b>Total</b>	<b>48</b>		<b>59.88</b>	<b>419.16</b>	<b>152.99</b>
18	Siddihalli	Work animal	40	1.33	53.2	372.4	135.93
		Buffaloes	44	1.33	58.52	409.64	149.52
		Cross bred Cows	80	1.33	106.4	744.8	271.85
		Indigenous Cows	42	1	42	294	107.31
		Goat (Stall fed)	0	0.2	0	0	0
		He Buffaloes	2	1.33	2.66	18.62	6.8
		<b>Total</b>	<b>208</b>		<b>262.78</b>	<b>1839.46</b>	<b>671.40</b>
19	Toranagatte	Work animal	140	1.33	186.2	1303.4	475.74
		Buffaloes	290	1.33	385.7	2699.9	985.46
		Cross bred Cows	180	1.33	239.4	1675.8	611.67
		Indigenous Cows	42	1	42	294	107.31
		Goat (Stall fed)	0	0.2	0	0	0
		He Buffaloes	8	1.33	10.64	74.48	27.19
		<b>Total</b>	<b>660</b>		<b>863.94</b>	<b>6047.58</b>	<b>2207.37</b>
20	Uddagatta	Work animal	38	1.33	50.54	353.78	129.13
		Buffaloes	36	1.33	47.88	335.16	122.33
		Cross bred Cows	72	1.33	95.76	670.32	244.67
		Indigenous Cows	14	1	14	98	35.77
		Goat (Stall fed)	0	0.2	0	0	0
		He Buffaloes	5	1.33	6.65	46.55	16.99
		<b>Total</b>	<b>165</b>		<b>214.83</b>	<b>1503.81</b>	<b>548.89</b>
21	Gowrammanahalli	Work animal	32	1.33	42.56	297.92	108.74
		Buffaloes	124	1.33	164.92	1154.44	421.37
		Cross bred Cows	40	1.33	53.2	372.4	135.93
		Indigenous Cows	12	1	12	84	30.66
		Goat (Stall fed)	0	0.2	0	0	0
		He Buffaloes	8	1.33	10.64	74.48	27.19
		<b>Total</b>	<b>216</b>		<b>283.32</b>	<b>1983.24</b>	<b>723.88</b>
	<b>Project Grand Total</b>		<b>5598</b>	<b>0</b>	<b>7184.31</b>	<b>45690.33</b>	<b>16676.97</b>



**Table-2.9 Village wise Fodder Requirement and Availability**

Sl. No.	Village Name	Total Fodder Requirement (Tons / Year)	Fodder Availability (Tons / Year)					Deficit or Surplus (Tons/Year)
			Fodder Crops	Crop Waste	Community Land	Forest Land	Total	
1	Baramasamudra	1395.03	81.46	1086.11	38.01	16.29	1221.87	173.16
2	Bennehalli	84.315	9.44	62.94	4.41	1.89	78.68	5.63
3	Bommakkanahalli	324.485	37.67	251.11	17.58	7.53	313.89	10.59
4	Donnehalli	1369.48	404.63	1348.75	188.83	80.93	2023.13	-653.65
5	Dyamalinganahalli (B)	0	0	0	0	0	0	0
6	Halehalli	265.72	45.55	227.73	21.26	9.11	303.65	-37.93
7	Hiremellanahole	1037.33	16.49	219.91	7.7	3.3	247.4	789.93
8	Honamaradi	196.74	45.44	302.93	21.21	9.09	378.66	-181.93
9	Jagalur	1287.72	14.36	191.44	6.7	2.87	215.37	1072.35
10	Jamapura	983.68	186.79	933.95	87.17	37.36	1245.26	-261.59
11	Kalledevarapura	1484.46	95.32	635.44	44.48	19.06	794.3	690.16
12	Kamgetanahalli	886.59	67.67	451.11	31.58	13.53	563.89	322.7
13	Kattigehalli	623.42	12.9	128.98	6.02	2.58	150.48	472.94
14	Marenahalli	518.67	43.82	410.84	38.35	16.43	509.44	9.22
15	Mudalamachikere	641.31	51.53	343.55	24.05	10.31	429.43	211.87
16	Musturu	873.81	83.81	558.74	39.11	16.76	698.43	175.38
17	Sangenahalli	122.64	26.84	178.95	12.53	5.37	223.68	-101.04
18	Siddihalli	531.44	228.07	190.06	106.43	45.61	570.17	-38.73
19	Toranagatte	1686.3	30.84	411.24	14.39	6.17	462.65	1223.65
20	Uddagatta	421.58	41.44	276.29	19.34	8.29	345.36	76.21
21	Gowrammanahalli	551.88	6.5	43.33	3.03	1.3	54.16	497.72
<b>Project Grand Total</b>		<b>15286.6</b>	<b>1530.57</b>	<b>8253.4</b>	<b>732.18</b>	<b>313.78</b>	<b>10829.9</b>	<b>4456.64</b>

**Table- 2.10 Livelihood Pattern**

Sl. No.	Village Name	Workforce of Agriculture	Workforce of Animal Husbandry	Total Workforce of Animal Husbandry + Agriculture	Wages	Service	Local Artisan	Other Workforce	Total Workforce Available	Demographic Total Workforce
1	Baramasamudra	267	11	278	250	6	14	8	278	284
2	Bennehalli	333	14	347	312	7	17	10	347	354
3	Bommakkanahalli	126	5	131	118	3	7	4	131	134
4	Donnehalli	486	21	507	456	10	25	15	507	517
5	Dyamalinganahalli (B)	0	0	0	0	0	0	0	0	0
6	Halehalli	86	4	90	81	2	5	3	90	92
7	Hiremellanahole	368	16	384	346	8	19	12	384	392
8	Honamaradi	183	8	191	172	4	10	6	191	195
9	Jagalur	169	7	176	159	4	9	5	176	180
10	Jamapura	288	12	300	270	6	15	9	300	306
11	Kalledevarapura	359	15	374	337	7	19	11	374	382
12	Kamgetanahalli	354	15	369	333	7	18	11	369	377
13	Kattigehalli	128	5	133	120	3	7	4	133	136
14	Marenahalli	90	4	94	85	2	5	3	94	96
15	Mudalamachikere	85	4	88	79	2	4	3	88	90
16	Musturu	300	13	313	281	6	16	9	313	319
17	Sangenahalli	24	1	25	23	1	1	1	25	26
18	Siddihalli	138	6	144	130	3	7	4	144	147
19	Toranagatte	507	22	528	475	11	26	16	528	539
20	Uddagatta	129	5	134	121	3	7	4	134	137
21	Gowrammanahalli	149	6	155	139	3	8	5	155	158
<b>Project Grand Total</b>		<b>4569</b>	<b>194</b>	<b>4761</b>	<b>4287</b>	<b>98</b>	<b>239</b>	<b>143</b>	<b>4761</b>	<b>4861</b>

**Table-2.11 Household Facilities and Assets Available**

Sl. No.	Village Name	Total Number of Households	Household With Sanitary Latrine	Land line	Mobile	2-Wheeler	4-Wheeler	J.C.B.	Tractor	Power Tiller	Power Spray Pump	Thresher	Chaff Cutter	Bio-gas	LPG	Kerosene	Domestic Electricity Connection	Electricity Connections for Water Pumps	T.V.	Refrigerator	Computers	Drinking Water Tabs: Community	Drinking Water Tabs: Individual	Remarks
1	Baramasamudra	378	340	76	382	284	49	0	215	1	30	15	8	0	367	0	374	147	370	170	19	19	321	
2	Bennehalli	280	252	56	283	210	36	0	160	0	22	11	6	0	272	0	277	109	274	126	14	14	238	
3	Bommakkanahalli	86	77	17	87	65	11	0	49	0	7	3	2	0	83	0	85	34	84	39	4	4	73	
4	Donnehalli	637	573	127	643	478	83	1	363	2	51	25	13	0	618	0	631	248	624	287	32	32	541	
5	Dyamalinganahalli (B)	0	0	0	0	0	0	0	0	0	0	0	0	0	0	0	0	0	0	0	0	0	0	
6	Halehalli	84	76	17	85	63	11	0	48	0	7	3	2	0	81	0	83	33	82	38	4	4	71	
7	Hiremallanahole	269	242	54	272	202	35	0	153	0	22	11	5	0	261	0	266	105	264	121	13	13	229	
8	Honamaradi	123	111	25	124	92	16	0	70	0	10	5	2	0	119	0	122	48	121	55	6	6	105	
9	Jagalur	395	356	79	399	296	51	3	225	1	32	16	8	0	383	0	391	154	387	178	20	20	336	
10	Jamapura	325	293	65	328	244	42	0	185	0	26	13	7	0	315	0	322	127	319	146	16	16	276	
11	Kalledevarapura	518	466	104	523	389	67	0	295	0	41	21	10	0	502	0	513	202	508	233	26	26	440	
12	Kamgetanahalli	201	181	40	203	151	26	0	115	0	16	8	4	0	195	0	199	78	197	90	10	10	171	
13	Kattigehalli	169	152	34	171	127	22	0	96	0	14	7	3	0	164	0	167	66	166	76	8	8	144	
14	Marenahalli	249	224	50	251	187	32	0	142	1	20	10	5	0	242	0	247	97	244	112	12	12	212	
15	Mudalamachikere	148	133	30	149	111	19	0	84	0	12	6	3	0	144	0	147	58	145	67	7	7	126	
16	Musturu	582	524	116	588	437	76	1	332	2	47	23	12	0	565	0	576	227	570	262	29	29	495	
17	Sangenahalli	54	49	11	55	41	7	0	31	0	4	2	1	0	52	0	53	21	53	24	3	3	46	
18	Siddihalli	219	197	44	221	164	28	0	125	0	18	9	4	0	212	0	217	85	215	99	11	11	186	
19	Toranagatte	551	496	110	557	413	72	1	314	1	44	22	11	0	534	0	545	215	540	248	28	28	468	
20	Uddagatta	201	181	40	203	151	26	0	115	0	16	8	4	0	195	0	199	78	197	90	10	10	171	
21	Gowrammanahalli	210	189	42	212	158	27	0	120	0	17	8	4	0	204	0	208	82	206	95	11	11	179	
<b>Grand Total</b>		<b>5679</b>	<b>5112</b>	<b>1137</b>	<b>5736</b>	<b>4263</b>	<b>736</b>	<b>6</b>	<b>3237</b>	<b>8</b>	<b>456</b>	<b>226</b>	<b>114</b>	<b>0</b>	<b>5508</b>	<b>0</b>	<b>5622</b>	<b>2214</b>	<b>5566</b>	<b>2556</b>	<b>283</b>	<b>283</b>	<b>4828</b>	

**Table-2.12 Details of Infrastructure in the Project Area**

Sl. No	Village Name	Whether Village is Connected to the Main Road by an All-Weather Road (Yes/No)	Whether Village is Provided With Electricity (Fully/Partially/No)	Drinking Water Facility (Yes/No)	Availability of Educational Institutions : Primary(P)/Secondary(S)/Higher Secondary(HS)/Vocational Institution(VI)	Whether Village is Having Primary Health Center (Yes/No)	Whether Village is Having Veterinary Dispensary (Yes/No)	Whether Village is Having Post Office (Yes/No)	Whether Village is Having Banks :Nationalized (N) / Co-Operative © (C/N/Both)	Whether Village is Having Markets/ Mandais (Yes/No)	Whether Village is Having Agro industry.Mention the Type of Agro industry	Whether Village is Having Milk Collection Centers:(Union (U)/ Society(S)/ Private Agency(PA)/ Others (O))	Whether Village is Having Anganwadi Center (Yes/No)	Availability of Agro Service Center in the Village (Yes/No)	Cold storage and Warehousing facility (Yes/No)
1	Baramasamudra	Yes	Fully	Yes	Secondary	No	No	No	No	No	No	No	Yes	No	No
2	Bennehalli	Yes	Fully	Yes	Secondary	No	No	No	No	No	No	No	Yes	No	No
3	Bommakkanahalli	Yes	Fully	Yes	Secondary	No	No	No	No	No	No	No	Yes	No	No
4	Donnehalli	Yes	Fully	Yes	Higher Secondary	Yes	No	Yes	Yes	No	No	Yes	Yes	No	No
5	Halehalli	Yes	Fully	Yes	Secondary	No	No	No	No	No	No	No	Yes	No	No
6	Hiremellanahole	Yes	Fully	Yes	Higher Secondary	Yes	Yes	Yes	No	No	No	Yes	Yes	No	No
7	Honamaradi	Yes	Fully	Yes	Primary	No	No	No	No	No	No	No	Yes	No	No
8	Jagalur	Yes	Fully	Yes	Vocational Institution(VI)	Yes	Yes	Yes	Yes	Yes	Yes	Yes	Yes	Yes	Yes
9	Jamapura	Yes	Fully	Yes	Secondary	No	No	No	No	No	No	No	Yes	No	No
10	Kalledevarapura	Yes	Fully	Yes	Higher Secondary	Yes	Yes	Yes	Yes	No	No	Yes	Yes	No	No
11	Kamgetanahalli	Yes	Fully	Yes	Primary	No	No	No	No	No	No	No	Yes	No	No
12	Kattigehalli	Yes	Fully	Yes	Secondary	No	No	No	No	No	No	No	Yes	No	No
13	Marenahalli	Yes	Fully	Yes	Secondary	No	No	No	No	No	No	No	Yes	No	No
14	Mudalamachikere	Yes	Fully	Yes	Secondary	No	No	No	No	No	No	No	Yes	No	No
15	Musturu	Yes	Fully	Yes	Higher Secondary	Yes	Yes	Yes	Yes	No	No	Yes	Yes	No	No
16	Sangenahalli	Yes	Fully	Yes	Primary	No	No	No	No	No	No	No	Yes	No	No
17	Siddihalli	Yes	Fully	Yes	Secondary	No	No	No	No	No	No	Yes	Yes	No	No
18	Toranagatte	Yes	Fully	Yes	Higher Secondary	Yes	Yes	Yes	No	No	No	Yes	Yes	No	No
19	Uddagatta	Yes	Fully	Yes	Primary	No	No	No	No	No	No	No	Yes	No	No
20	Gowrammanahalli	Yes	Fully	Yes	Primary	No	No	No	No	No	No	No	Yes	No	No





**Watershed Development Component  
of Pradhan Mantri Krishi Sinchayee Yojana- WDC-PMKSY 2.0**

**CHAPTER - 3**

**Institution Building and Project Management**

**Barmasamudra and Marenahalli Nala Subwatershed, Jagalur Taluk**

**Taluk : Jagalur**

**District : Davanagere**





**Table- 3.1 Details of Project Implementing Agency**

<b>PIA / Organization Name : ADA, Jagaluru</b>	<b>Selection Date of PIA: 07.12.2020</b>
<b>Organization Type : Government Department</b>	<b>Office Address: O/O ADA, Bidrikere road, opp. to Taluk Office, Jagalur</b>
<b>Office Telephone Number:</b>	<b>Alternate Telephone Number :</b>
<b>Fax Number:</b>	
<b>Official Email Id: adajagalur3@gmail.com</b>	<b>Alternate Email Id</b>
<b>Contact Officer Name : B V Srinivasulu</b>	
<b>Contact Officer Cell Number: 8277931171</b>	<b>Contact Officer Designation : ADA, Jagaluru</b>
<b>State : KARNATAKA</b>	<b>District : Davanagere</b>
<b>Block : Jagalur</b>	
<b>Selection Order Number : 01/2021-22</b>	<b>Selection Authority : SLNA.</b>

**Table- 3.2 Details of Staff at Project Implementing Agency (ADA and his supporting Staff)**

<b>Staff Name</b>	<b>Designation</b>	<b>Qualification</b>	<b>Experience in Months</b>	<b>Job Assigned</b>	<b>Monthly Remuneration</b>
B V Srinivasulu	Assistant Director of Agriculture	M.Sc (Agri)	82	TWDO & ADA	Paid from State Government
J Girish				Technical	
SB Yogeshappa				A O	
Mallikarjun MH				A O	
Harish P				RFO	

**Table- 3.3 Details of Watershed Development Team (WDT) in the Project Area (Since NGOs are not selected and ADA and his team will be WDT) (one of the WDT member must be Women)**

Name Of WDT Members	Gender	Age (Years)	Qualification	Experience (in Months)	Description of Professional Training	Role/Function	Date of Appointment of WDT Member (DD/MM-YYYY)
B V Srinivasulu	M	48	M.Sc (Agri)	82	Watershed Experience as TWDO	B and D	1/1/2022
J Girish	M	42	M.Sc (Agri)	48	Watershed Experience as AAO & AO	C	1/1/2022
SB Yogeshappa	M	57	PUC	32	Watershed Experience as AA/AAO	F, G, H,	1/1/2022
A D Krishnappa	M	56	PUC	120	Watershed Experience as AA/AAO	A, B, C, D, F, G, H	1/1/2022
Mallikarjun MH	M	48	B.Sc (PCM)	18	Watershed Experience as AHO	A, B, C, D, F, G, H	1/1/2022
Harish P	M	42	B.Sc(PCM)	14	Watershed Experience as DYRFO	A, B, C, D, F, G, H	1/1/2022

**\*\*\*Abbreviations Used For Roles and Functions \*\*\***

A.PNP And PRA Training and Capacity Building

B.Planning

C.Maintenance of Accounts

D.Signing of cheques and making payments

E.Social audit

F.Engineering surveys, drawings and cost estimations

G.Physical verification & measurement

H.Record of labour employed

I.Livelihood opportunities for landless

J.Post project operation, maintenance of assets

K.Any other (please specify)

### [ Chapter - III ] 3.4 Watershed Committee Detail

Sl. No.	Village Name	Name of Watershed Committee	Registration Number	Date of Registration (DD/MM-YYYY)
1	Musturu	Musturu GP Jalanayana Samithi PMKSY-WDC 2.0	-	24-01-2022
2	Hiremallanahole	Hiremallanahole GP Jalanayana Samithi PMKSY-WDC 2.0	-	25-01-2022
3	Donnehalli	Donnehalli GP Jalanayana Samithi PMKSY-WDC 2.0	-	25-01-2022
4	Baramasamudra	Hanumanthapura GP Jalanayana Samithi PMKSY-WDC 2.0	-	24-01-2022
5	Toranagatte	Toranagatte GP Jalanayana Samithi PMKSY-WDC 2.0	-	25-01-2022
6	Kalledevarapura	Kalledevarapura GP Jalanayana Samithi PMKSY-WDC 2.0	-	24-01-2022

## [ Chapter - III ] 3.4A Watershed Committee Member Detail

Village wise Watershed Committee Name : Shivaganga Karya Kaari Samithi

Village Name	Name of Watershed Committee	Member Name	Designation (President/Secretary/Member/Treasurer)	Gender	Social Category (SC/ST/Others/Minorities/OBC/BC-1/BC-2/Gen/EBC)	Category According to Landholding (Landless Farmer/ Large Farmer/Marginal Farmer/ Small Farmer)	Belong to Group UG/ SHG	Obtained Position in GP	Any other	Educational Qualification	Function(s) Assigned
Mustur	Musturu G P Jalanayana Samithi, PMKSY-WDC 2.0	Sri Mathi B N Sruthi W/O D Prakasha	President	F	SC	SF	-	GP	-	PUC	D
		Agriculture Officer Kasaba RSK Jagalur	Treasurer	M	SC	-	-	-	-		A, C, D, E, H
		Sri Mathi Sakamma G M W/O Musturappa G B	GP Member	F	Gen	SF	-	GP	-	BA	A, I
		Nagaraja S/O Basappa	Member	M	Gen	SF	UG	-	-	SSLC	A, I
		Thippeswamy S/O Ningappa	Member	M	ST	SF	UG	-	-	SSLC	A, I
		Kamamma W/O Ningappa	Member	F	Gen	SF	UG	-	-	8 th	A, I
		Hampanna S/O Thippaiah	Member	M	Gen	SF	UG	-	-	SSLC	A, I
		Sujataha W/O Basavaraja	Member	F	Gen	Landless	SHG	-	-	SSLC	A, I
		Rekha W/O Eshwarappa	Member	F	SC	Landless	SHG	-	-	5th	A, I
		Radha R G W/O Narashimhamurthi	Member	F	Gen	Landless	SHG	-	-	7th	A, I
		Mangamma W/O Manjunatha	Member	F	ST	Landless	SHG	-	-	SSLC	A, I
Hiremallanahole	Hiremallanahole G P Jalanayana Samithi, PMKSY-WDC 2.0	Sri Mathi Shivarudramma W/O Mahathma	President	F	ST	Landless	-	GP	-	5th	D
		Agriculture Officer Kasaba RSK Jagalur	Treasurer	M	SC	-	-	-	Other		A, C, D, E, H
		Suresha S/O Basappa	GP Member	M	SC	SF	-	GP	-	SSLC	A, I
		G M Vinayaka S/O Musturappa	Member	M	Gen	SF	UG	-	-	SSLC	A, I
		R T Venkateshareddi S/O Thimmappa	Member	M	Gen	Landless	UG	-	-	SSLC	A, I
		Nagendrappa S/O Hanumanthappa	Member	M	ST	SF	UG	-	-	5th	A, I
		Ratnamma W/O Thimmappa	Member	F	Gen	SF	UG	-	-	7th	A, I
		Kamamma W/O Kariyappa	Member	F	Gen	Landless	SHG	-	-	8th	A, I
		R Lakshamma W/O Channabasappa	Member	F	SC	Landless	SHG	-	-	BA	A, I
		Neelamma W/O Channabasappa	Member	F	Gen	Landless	SHG	-	-	SSLC	A, I
		G K Manjula W/O Ravikumar	Member	F	Gen	Landless	SHG	-	-	PUC	A, I
Donnehalli	Donnehalli G P Jalanayana Samithi, PMKSY-WDC 2.0	Sri Mathi G B Roja W/O Thippeswamy	President	F	ST	Landless	-	GP	-	7th	D
		AO Kasaba RSK Jagalur	Treasurer	M		-	-	-	Other		A, C, D, E, H
		H T Nagaraja S/O Thimmasetti	G P Member	M	Gen	Landless	-	GP	-	BA	A, I
		H T Ajjappa S/O Thippeswamy	Member	M	Gen	SF	UG	-	-	SSLC	A, I
		Jalajakshamma W/o Sharanabasappa	Member	F	Gen	Landless	UG	-	-	5th	A, I
		Madappa S/O Holiyappa	Member	M	ST	SF	UG	-	-	3th	A, I
		Shivamurthi S/O Marappa	Member	F	SC	SF	UG	-	-	SSLC	A, I
		M C Latha Kumari W/O Dhananjaya	Member	F	Gen	Landless	SHG	-	-	SSLC	A, I
		G K Vishala W/O Kumaraswamy	Member	F	Gen	Landless	SHG	-	-	BA	A, I
		Kaveetha W/O Chowdappa	Member	F	SC	Landless	SHG	-	-	7th	A, I
		Rekamma W/O Thippeswamy	Member	F	Gen	Landless	SHG	-	-	SSLC	A, I
		Maruthi S/O Ramappa	President	Male	ST	Landless	-	GP	-	PUC	D



Baramasamudra	Hanumanthapura G P Jalanayana Samithi, PMKSY-WDC 2.0	AO Kasaba RSK Jagalur	Treasurer	Male	SC	-	-	-	Other	A, C, D, E, H	
		Kaveetha W/O Nagaraja	G P Member	Female	SC	SF		GP	-	SSLC	A, I
		M Prabhanna S/O Musturappa	Member	Male	ST	SF	UG	-	-	PUC	A, I
		B R Yashodara S/O Raghavareddi	Member	Male	Gen	Landless	UG	-	-	PUC	A, I
		Kotramma W/O Sharanappa	Member	Female	Gen	SF	UG	-	-	8th	A, I
		Nijalingappa S/o Basavaraja	Member	Female	ST	SF	UG	-	-	SSLC	A, I
		Anitha W/O Prabhu	Member	Female	ST	Landless	SHG	-	-	SSLC	A, I
		Kalavathi W/O Siddanna K T	Member	Female	Gen	Landless	SHG	-	-	7th	A, I
		Sharadamma W/O Krishnamurthi	Member	Female	SC	Landless	SHG	-	-	SSLC	A, I
Toranagatte	Toranagatte G P Jalanayana Samithi, PMKSY-WDC 2.0	Netramma W/O Kotresha	Member	Female	Gen	Landless	SHG	-	-	7th	A, I
		Sri Mathi Chowdamma W/O Basappa	President	Female	ST	Landless	-	GP	-	PUC	D
		Agriculture Officer Kasaba RSK Jagalur	Treasurer	Male	SC	-	-	-	Other	-	A, C, D, E, H
		G N Manjula W/o Rudramuni	G P Member	Female	Gen	SF	-	GP	-	SSLC	A, I
		K P krishnavaramanayaka S/o Papanayaka	Member	Male	ST	SF	UG	-	-	SSLC	A, I
		G S Ramamurthi S/o Siddanna	Member	Male	Gen	Landless	UG	-	-	PUC	A, I
		G T Devaraja S/O G Thippeswamy	Member	Female	Gen	SF	UG	-	-	SSLC	A, I
		Hnumanthamma W/O Siddaslingappa	Member	Female	ST	SF	UG	-	-	5th	A, I
		Sushilamma W/O Nagaraja	Member	Female	Gen	Landless	SHG	-	-	7th	A, I
		Bhagyamma W/O Thippeswamy	Member	Female	Gen	Landless	SHG	-	-	SSLC	A, I
Kalledevarapura	Kalledevarapura G P Jalanayana Samithi PMKSY- WDC 2.0	Annapurnamma W/O Ravi	Member	Female	SC	Landless	SHG	-	-	SSLC	A, I
		Mallamma.N W/o Thippeswamy	Member	Female	Gen	Landless	SHG	-	-	7th	A, I
		Vasanthakumari J N W/O Thippeswamy	President	Female	ST	SF		GP	-	PUC	D
		AO Kasaba RSK Jagalur	Treasurer	Male	-	-	-	-	Other		A, C, D, E, H
		Ajjaiiah G H S/o Hanumanthappa	G P Membe	Male	Gen	SF		GP	-	SSLC	A, I
		Revanasiddappa S/O Thimmappa	Member	Male	Gen	SF	UG	-	-	SSLC	A, I
		G T Thippeswamy S/o Hanumanthappa	Member	Male	SC	Landless	UG	-	-	SSLC	A, I
		Mangalagowri W?o Shanthaveeriaiah	Member	Female	Gen	SF	UG	-	-	7th	A, I
		Sunandamma W/O Nagendrappa	Member	Female	SC	SF	UG	-	-	7th	A, I
		K N Sruthi W/O S Kumar	Member	Female	SC	Landless	SHG	-	-	SSLC	A, I
Umadevi A K S/o Basavarajappa	Member	Female	SC	Landless	SHG	-	-	5th	A, I		
Manjamma D W/O S Manjappa	Member	Female	Gen	Landless	SHG	-	-	SSLC	A, I		
Suma W/O Ningappa	Member	Female	Gen	Landless	SHG	-	-	7th	A, I		



## [ Chapter - III ] 3.6 Self Help Groups (SHGs) Details

Self Help Groups (SHGs) Details :

Self Help Groups are motivated small homogenous groups organized through credit and thrift activities. Self Help Group initiative especially for women helps uplift their livelihood. Generally self help groups include landless and poor women. Before formation of SHGs, during PRA activities, focused group discussions were held with the women, which came up with the following observations.

- Lack of proper credit facilities due to low intervention of formal financial credit institution.
- Excessive exploitation of weaker section by money lenders.
- Lack of attitude for saving among poor people.
- Lack of knowledge on credit and thrift activity and banking.

With a detailed discussion with some of the local NGOs working in the area it was planned to have some capacity building training regarding SHG activities. It was also proposed to have some livelihood activities which will promote women empowerment.

Sl. No.	Village Name	SHG Name	Group Formation Date (DD/MM/YYYY)	Number of Males	Number of Females	SHG Grade (A/B/C)
1	Siddihalli	Dr   B.R.Ambedkar Sanjeevini SHG	29-06-2020	0	12	B
2	Siddihalli	Sree Karibasaveshwara SanjeeviniSHG	20-01-2021	0	11	B
3	Siddihalli	Abhimani Mahila SHG	28-06-2001	0	10	B
4	Siddihalli	Sri Jyothi SHG	19-02-2000	0	15	B
5	Mudalamachikere	Sree Karibasaveshwara Mahila SHG	16-02-2019	0	10	B
6	Mudalamachikere	Sri Marikambha Sanjeevini SHG	27-03-2018	0	14	B
7	Bennehalla	Onake Obavva SHG	16-10-2018	0	12	B
8	Bennehalla	Kanakadasa Mahila SHG	14-08-2018	0	14	B
9	Bennehalla	Kanakadasa Mahila SHG	3/4/2018	0	10	B
10	Donnehalli	SriDevi Mahila SHG	6/7/2018	0	14	B
11	Donnehalli	Sree Shantakumari Mahila SHG	7/2/2019	0	16	B
12	Donnehalli	Sri Gruhalakshmi Mahila SHG	4/7/2018	0	10	B
13	Musturu	Sri Yallamma Sanjeevini SHG	18-06-2019	0	12	B
14	Musturu	Pragathi Sanjeevini Mahila SHG	21-04-2018	0	15	B
15	Honamaradi	Sri Narashimhaswamy Mahila SHG	14-01-2018	0	11	B
16	Honamaradi	Sri Maruthi Mahila SHG	5/8/2020	0	11	B
17	Hiremellanahole	Sri Durghambha Mahila SHG	4/6/2020	0	20	B
18	Hiremellanahole	Sri Vidyashiri Mahila SHG	9/7/2021	0	12	B
19	Baramasamudra	Sri Lakshmi Mahila SHG	4/9/2020	0	12	B
20	Baramasamudra	Sri Kalikambha SHG	19-02-2020	0	10	B
21	Baramasamudra	Sri Yallammadevi Mahila SHG	20-07-2019	0	10	B

Sl. No.	Village Name	SHG Name	Group Formation Date (DD/MM/YYYY)	Number of Males	Number of Females	SHG Grade (A/B/C)
22	Baramasamudra	Sri Marikambha Mahila SHG	17-09-2020	0	20	B
23	Kalledevarapura	Bhagyalakshmi Mahila SHG	6/8/2019	0	12	B
24	Kalledevarapura	Sri Marikambha Mahila SHG	26-02-2001	0	12	B
25	Jamapura	Bhageeratha Mahila SHG	14-05-2020	0	16	B
26	Jamapura Gollarahatt	Sri Mailanna Mahila SHG	18-04-2006	0	10	B
27	Kattigehalli	Sri KariBasaveshwara Mahila SHG	4/1/2005	0	13	B
28	Kamagetanahalli	Sri Sarspati SHG	9/3/2015	0	10	B
29	Kamagetanahalli	Sri Chowdeshwari Mahila SHG	27-11-2015	0	10	B
30	JamapuraHosuru	Sri Maliyammadevi Mahila SHG	8/7/2018	0	19	B
31	Uddaghatta	Channabasaveshwara Nahila SHG	15-10-2020	0	11	B
32	Marenahalli	Sri Chowdeshwari Mahila SHG	16-07-2017	0	11	B
33	Hiremellanahole	Sri Basaveshwara Mahila SHG	14-09-2019	0	15	B
34	Thoranagatte	Thungabhadra Mahila SHG	19-09-2019	0	11	B
		<b>Total</b>			<b>431</b>	

### [ Chapter - III ] 3.6A Self Help Group Member (SHGs) Details

Village Name	Self Help Group Name	Name of Member	Father/Husband Name	Gender	Landholding Category	Caste Category	BPL
Siddihalli	Dr   B.R.Ambedkar Sanjeevini SHG	Sowmya.D	Durugesh	Female	Landless	SC	Yes
		Bharatamma	Rudramuni	Female	Landless	SC	Yes
		O.Mahalakshmi	Venkatesh	Female	Landless	SC	Yes
		vani	Manjanna	Female	Landless	SC	Yes
		Padma	Rajappa	Female	Landless	SC	Yes
		Gowramma	Revanna	Female	Landless	SC	Yes
		Anusuyamma	Thippeswamy	Female	Landless	SC	Yes
		Lakshmidevi	Rajanna	Female	Landless	SC	Yes
		Huvamma	Devendrappa	Female	Landless	SC	Yes
		Pushpamma	Durugesh	Female	Landless	SC	Yes
		Rekha	malleesh	Female	Landless	SC	Yes
		Manjula	Nagann	Female	Landless	SC	Yes
Siddihalli	Sree Karibasaveshwara SanjeeviniSHG	Anitha	Jayyanna	Female	Landless	SC	Yes
		Nagaveni	Basavaraja	Female	Landless	SC	Yes
		Anjinamma	Sharanapp	Female	Landless	SC	Yes
		Nagamma	Thippeswamy	Female	Landless	SC	Yes
		Shashikala	Prasanna	Female	Landless	SC	Yes
		Manjula	Nagendrappa	Female	Landless	SC	Yes
		Shanthamma	Thippeswamy	Female	Landless	SC	Yes
		Ningamma	Anjinappa	Female	Landless	SC	Yes
		Thippakka	Durugappa	Female	Landless	ST	Yes
		Obamma	Nagappa	Female	Landless	ST	Yes
		Ningamma	Thippeswamy	Female	Landless	ST	Yes
		Nagaveni	Parusappa	Female	Landless	SC	Yes
		P.S.Sudha	Ravi	Female	Landless	OBC	Yes
		Sudha	Yogesh	Female	Landless	OBC	Yes

Village Name	Self Help Group Name	Name of Member	Father/Husband Name	Gender	Landholding Category	Caste Category	BPL
Siddihalli	Abhimani Mahila SHG	D.Sudha	Ananthareddi	Female	Small Farmer	OBC	Yes
		Saraspathi	Raghavareddi	Female	Small Farmer	OBC	No
		Hanumakka	Bimareddi	Female	Small Farmer	OBC	No
		Triveni	Sathish	Female	Small Farmer	OBC	No
		Shobha	Thippeswamy	Female	Small Farmer	OBC	No
		Minakshi	Seetaramareddi	Female	Small Farmer	OBC	No
		Sheela	Shanthasundar	Female	Small Farmer	OBC	No
		Shantala	Muruli	Female	Small Farmer	OBC	No
Siddihalli	Sri Jyothi SHG	Sharadamma	Manjunathareddi	Female	Small Farmer	OBC	Yes
		Honnamma	Hanumanthappa	Female	Small Farmer	SC	Yes
		Radha	Manjunathareddi	Female	Small Farmer	OBC	No
		Shashikala	Chidananda	Female	Small Farmer	SC	Yes
		Gayitramma	Lakshmanareddi	Female	Small Farmer	OBC	Yes
		Yashodamma	Hanumanthareddi	Female	Small Farmer	OBC	Yes
		Premakka	Srinivasareddi	Female	Small Farmer	OBC	Yes
		Jayyamma	Thippeswamy	Female	Small Farmer	SC	Yes
		Anitamma	Venkateshareddi	Female	Small Farmer	OBC	Yes
		Shantamma	Govindareddi	Female	Small Farmer	OBC	Yes
		Yallamma	Thippeswamy	Female	Small Farmer	OBC	Yes
		Suma	Nagendrareddi	Female	Small Farmer	OBC	Yes
		Shashikala	Thippeswamy	Female	Small Farmer	OBC	Yes
		Jayyamma	Chandrappa	Female	Small Farmer	SC	Yes
Ramijabi	Pakeerasab	Female	Landless	Minorities	Yes		
Mudalamach	Sree Karibasaveshwara Mahila SHG	Iramma	Obanna	Female	Landless	ST	Yes
		Siddamma	Thippeswamy	Female	Landless	ST	Yes
		Ningamma	Kariyanna	Female	Landless	ST	Yes
		Lakshmidevi	Chandrappa	Female	Landless	ST	Yes
		Parvatamma	Mahalingappa	Female	Landless	ST	Yes



Village Name	Self Help Group Name	Name of Member	Father/Husband Name	Gender	Landholding Category	Caste Category	BPL
ikere	Sree Karibasaveshwara Manma SHG	Chowdamma	Karibasappa	Female	Landless	ST	Yes
		Mangalamma	Manjunathareddi	Female	Landless	ST	Yes
		Anjinamma	Ekanthappa	Female	Landless	ST	Yes
		Lakshmidevi	Kalleshappa	Female	Landless	ST	Yes
		Sushilamma	Jayyanna	Female	Landless	ST	Yes
Mudalamach ikere	Sri Marikambha Sanjeevini SHG	Ratnamma	Gireesh	Female	Landless	SC	Yes
		Geetamma	Basavaraja	Female	Landless	SC	Yes
		Netramma	Kotresh	Female	Landless	SC	Yes
		Jayyamma	Shashikumar	Female	Landless	SC	Yes
		Sunandamma	Thippeswamy	Female	Landless	SC	Yes
		Sharadamma	Krishnamurthi	Female	Landless	SC	Yes
		Sakamma	Nagendrappa	Female	Landless	SC	Yes
		Vijayamma	Rudramuni	Female	Landless	SC	Yes
		Shivarudramma	Jayyanna	Female	Landless	SC	Yes
		Thippamma	Maheshappa	Female	Landless	SC	Yes
		Prathiba	Eshwarappa	Female	Landless	SC	Yes
		Savitramma	Shankramma	Female	Landless	SC	Yes
		Shashikala	Ravi	Female	Landless	SC	Yes
Bharatamma	Basavaraja	Female	Landless	SC	Yes		
Bennehalla	Onake Obavva SHG	Radha R G	Narasimappa	Female	Landless	SC	Yes
		Jayalakshmi	Raghavendra	Female	Landless	SC	Yes
		Mamtha	Thippeswamy	Female	Landless	SC	Yes
		Asha	Manjunatha	Female	Landless	SC	Yes
		Sumakka	Thippeswamy	Female	Landless	SC	Yes
		Musturamma	Thippeswamy	Female	Landless	SC	Yes
		Shivamma	Basavarajappa	Female	Landless	SC	Yes
		Ratnamma	Prahaladappa	Female	Landless	SC	Yes
		J Radha	Mallikarjuna	Female	Landless	SC	Yes

Village Name	Self Help Group Name	Name of Member	Father/Husband Name	Gender	Landholding Category	Caste Category	BPL
		Manjamma	Thippeswamy	Female	Landless	SC	Yes
		Bhumika	Mallikarjuna	Female	Landless	SC	Yes
		Premakka	thiippeswamy	Female	Landless	SC	Yes
Bennehalla	Kanakadasa Mahila SHG	Netravathi	Nijalingappa	Female	Landless	OBC	Yes
		Bhagyamma	Chandrappa	Female	Landless	OBC	Yes
		Ratnamma	Rudramuni	Female	Landless	OBC	Yes
		Manjamma	Rajappa	Female	Landless	OBC	Yes
		Madhumala	Prasanna	Female	Landless	OBC	Yes
		N Rekha	Shivarudrappa	Female	Landless	OBC	Yes
		C B Ratnamma	Chandrappa	Female	Landless	OBC	Yes
		Lata	Devaraja	Female	Landless	OBC	Yes
		Bhagyamma	Manjappa	Female	Landless	OBC	Yes
		Durugamma	Thippesha	Female	Landless	OBC	Yes
		Mariyamma	Shivanna	Female	Landless	OBC	Yes
		Savitramma	Thippeswamy	Female	Landless	OBC	Yes
		Thimmakka	Beerappa	Female	Landless	OBC	Yes
		Sanna Hanumakka	Ningappa	Female	Landless	OBC	Yes
Bennehalla	Kanakadasa Mahila SHG	Jyothi	Ravikumar	Female	Landless	OBC	Yes
		Shivamma	Kenchappa	Female	Landless	OBC	Yes
		L Nagaveni	Ningappa	Female	Landless	OBC	Yes
		Chowdamma	Rajappa	Female	Landless	OBC	Yes
		Rekhamma	Krishnappa	Female	Landless	OBC	Yes
		H Jyothi	Shankaramurthi	Female	Landless	OBC	Yes
		Gangamma	Pathappa	Female	Landless	OBC	Yes
		Kenchamma	Mahanthesha	Female	Landless	OBC	Yes
		Shailamma	Mugesha	Female	Landless	OBC	Yes
		Ratnamma	Hanumanthappa	Female	Landless	OBC	Yes
		Sujata	Basavrajapp	Female	Landless	OBC	Yes

Village Name	Self Help Group Name	Name of Member	Father/Husband Name	Gender	Landholding Category	Caste Category	BPL
Donnehalli	SriDevi Mahila SHG	Shweta	Basavakumara	Female	Landless	OBC	Yes
		Mangalamma	Nagaraja	Female	Landless	ST	Yes
		Lakshmidevi	Jayasheelachari	Female	Landless	OBC	Yes
		Latha	Shivakumara	Female	Landless	ST	Yes
		Uma	Kalachari	Female	Landless	OBC	Yes
		Siddamma	Mahanthasha	Female	Landless	OBC	Yes
		Veena	Manjunatha	Female	Landless	SC	Yes
		Pushapalatha	Nagarajayya	Female	Landless	OBC	Yes
		Siddamma	Basavarajappa	Female	Landless	SC	Yes
		Suvarnamma	thippeswamy	Female	Landless	OBC	Yes
		Nagamma	Kotrappa	Female	Landless	OBC	Yes
		Lakshmidevi	Hanumanthappa	Female	Landless	OBC	Yes
		Manjakka	Ranganatha	Female	Landless	OBC	Yes
		Donnehalli	Sree Shantakumari Mahila SHG	Sushilamma	Nagaraja	Female	Landless
Karibasamma	Karibasappa			Female	Landless	OBC	Yes
Renukamma	Thippeswamy			Female	Landless	OBC	Yes
Bhagyamma	Basavaraja			Female	Landless	SC	Yes
Annapurna	Nagaraja			Female	Landless	OBC	Yes
Manjula	Manjunatha			Female	Landless	OBC	Yes
Thippakka	Paramesh			Female	Landless	OBC	Yes
Nagaveni	Jayyanna			Female	Landless	OBC	Yes
Netramma	Krishnamurthi			Female	Landless	OBC	Yes
Kavita	Nagaraja			Female	Landless	OBC	Yes
Vishala	Monachari			Female	Landless	OBC	Yes
Suvarnamma	thippeswamy			Female	Landless	ST	Yes
Komala	Kalleshappa			Female	Landless	OBC	Yes
Manjakka	Rangappa			Female	Landless	OBC	Yes
Channamma	Vamadevappa	Female	Landless	OBC	Yes		

Village Name	Self Help Group Name	Name of Member	Father/Husband Name	Gender	Landholding Category	Caste Category	BPL
		Kalpana	Nagaraja	Female	Landless	SC	Yes
Donnehalli	Sri Gruhalakshmi Mahila SHG	Rekhamma	Thippeswamy	Female	Landless	OBC	Yes
		Vasanth	Veerasha	Female	Landless	OBC	Yes
		Kavitha	Chowdappa	Female	Landless	OBC	Yes
		Nagarathna	Manjanna	Female	Landless	OBC	Yes
		Geetha	Prabhuswamy	Female	Landless	OBC	Yes
		Veeramma	Veerabhadrappa	Female	Landless	OBC	Yes
		Chaya	Raja	Female	Landless	SC	Yes
		Lakshmi	Ramanna	Female	Landless	OBC	Yes
		Pushpalata	Nagaraja	Female	Landless	OBC	Yes
		pUrnima	Santhosha	Female	Landless	OBC	Yes
Musturu	Sri Yallamma Sanjeevini SHG	M P Lathakumari	M M Dhananjaya	Female	Landless	SC	Yes
		M S Roopa	Shekarappa	Female	Landless	SC	No
		Bhagyamma	Thippeswamy	Female	Landless	SC	Yes
		Mallamma	Nagendrappa	Female	Landless	SC	Yes
		Rekha	Eshwarappa	Female	Landless	SC	Yes
		Chowdamma	Nagaraja	Female	Landless	SC	Yes
		Girijamma	Kalleshappa	Female	Landless	SC	Yes
		Bhagyamma	Manjappa	Female	Landless	SC	Yes
		Renukamma	Rudramuni	Female	Landless	SC	Yes
		Jyothi	Srinivasa	Female	Landless	SC	No
		Jyothi	Musturappa	Female	Landless	SC	Yes
		Shashikala	Basavarajappa	Female	Landless	SC	Yes
		Manjula	Ravikumar	Female	Landless	ST	Yes
		K C Manjula	Lingaraja	Female	Landless	ST	Yes
		Gowramma	Paramesh	Female	Landless	ST	Yes
		Nilamma	Manjalingappa	Female	Landless	ST	Yes
		Lalitamma	Hanumanthappa	Female	Landless	ST	Yes

Village Name	Self Help Group Name	Name of Member	Father/Husband Name	Gender	Landholding Category	Caste Category	BPL
Musturu	Pragathi Sanjeevini Mahila SHG	Lakshmi	Manjanna	Female	Landless	SC	Yes
		Vishalakshi	Kumaraswamy	Female	Landless	ST	Yes
		Asha R	Rangappa	Female	Small Farmer	ST	No
		Bogamma	Obalesha	Female	Landless	SC	Yes
		Karibasamma	Nagaraja	Female	Landless	ST	Yes
		Lakshamma	Channabasappa	Female	Landless	ST	Yes
		Ningamma	Kalleshappa	Female	Landless	ST	Yes
		Netravathi	Thippeswamy	Female	Landless	SC	Yes
		Rekha	Karibasappa	Female	Landless	ST	Yes
		Annapurneshwari	Virupakshappa	Female	Landless	ST	Yes
Honamaradi	Sri Narashimhaswamy Mahila SHG	Bhagyamma	Thippeswamy	Female	Landless	OBC	Yes
		Sushilamma	Krishnappa	Female	Landless	OBC	Yes
		Sumitra	Erappa	Female	Landless	OBC	Yes
		Rajamma	Prahaladappa	Female	Landless	OBC	Yes
		Ratnamma	Dasappa	Female	Landless	OBC	Yes
		Katamma	Krishnappa	Female	Landless	OBC	Yes
		Ratnamma	Erappa	Female	Landless	OBC	Yes
		Siriyamma	Surappa	Female	Landless	OBC	Yes
		Suramma	Erappa	Female	Landless	OBC	Yes
		Thayamma	Chandramma	Female	Landless	OBC	Yes
		Mangalamma	Nagappa	Female	Landless	OBC	Yes
Honamaradi	Sri Maruthi Mahila SHG	Sharadamma	Narashimhamurthi	Female	Landless	ST	Yes
		Marakka	Irappa	Female	Landless	ST	Yes
		Manjamma	Anjinappa	Female	Landless	SC	Yes
		Thimmakka	Irappa	Female	Landless	ST	Yes
		Annapurnamma	Ravi	Female	Landless	SC	Yes
		Jayamma	Lakshmana	Female	Landless	ST	Yes
		K N Majula	Krishnamurthi	Female	Landless	SC	Yes

Village Name	Self Help Group Name	Name of Member	Father/Husband Name	Gender	Landholding Category	Caste Category	BPL
		Sumitramma	Obanna	Female	Landless	ST	Yes
		Kamalamm	Rajappa	Female	Landless	SC	Yes
		Nalina	Papaiah	Female	Landless	ST	Yes
		Danamma	Ramesha	Female	Landless	SC	Yes
Hiremallana hole	Sri Durghambha Mahila SHG	S Pushpavathi	Kotresha	Female	Landless	OBC	Yes
		Manjula	Gangadharaiah	Female	Landless	OBC	Yes
		A C Veeramma	Shivakumara	Female	Landless	OBC	Yes
		A D Rekha	Kotresha	Female	Landless	SC	Yes
		S Neelamma	Channabasappa	Female	Landless	OBC	Yes
		A N Sumangala	thippeswamy	Female	Landless	OBC	Yes
		S Gowramma	Mallikarjunappa	Female	Landless	ST	Yes
		Yashodamma	Shivanandaswamy	Female	Landless	OBC	Yes
		B J Yashoda	Ravikumar	Female	Landless	ST	Yes
		Umadevi	Basavarajappa	Female	Landless	OBC	Yes
		Bhagyamma	Lalyappa	Female	Landless	OBC	Yes
		Parijabi	Mahamd Sab	Female	Landless	Minorities	Yes
		S Rekhamma	Changalarayareddi	Female	Landless	OBC	Yes
		R A Rekhamma	Shubashchandrareddi	Female	Landless	OBC	Yes
		H M Sunita	Vijayakumar	Female	Landless	OBC	Yes
		R J Sujatha	Satyanarayanareddi	Female	Landless	OBC	Yes
		T Parvathi	Hanumanthappa	Female	Landless	Minorities	Yes
		munira	Sanahulla	Female	Landless	Minorities	Yes
		Gowramma	Marappa	Female	Landless	OBC	Yes
		Sowbhagya	Vijayakumar	Female	Landless	OBC	Yes
		B P Ashvini	T R Hanumanthareddi	Female	Landless	OBC	Yes
		Lakasmidevi	Seetaramareddi	Female	Landless	OBC	Yes
		Shobha	Thippesha	Female	Landless	OBC	Yes
		Thanuja	Lakshmanareddi	Female	Landless	OBC	Yes



Village Name	Self Help Group Name	Name of Member	Father/Husband Name	Gender	Landholding Category	Caste Category	BPL
Hiremallana hole	Sri Vidyashiri Mahila SHG	Vanajakshamma	Ajjappareddi	Female	Landless	OBC	Yes
		SriDevi P	Parushuramappa	Female	Landless	ST	Yes
		Sharadamma	Babureddi	Female	Landless	OBC	Yes
		Niriksha	Babureddi	Female	Landless	OBC	Yes
		Anitalakshmi	Naveena	Female	Landless	OBC	Yes
		Pushpamma	Vijayaraghavendrareddi	Female	Landless	OBC	Yes
		Chandramma	Durugappa	Female	Landless	SC	Yes
		Honnamma	Manjunatha	Female	Landless	SC	Yes
Baramasam udra	Sri Lakshmi Mahila SHG	Vasanthakumari	Manjunatha	Female	Landless	SC	Yes
		Shailaja	Shivanna	Female	Landless	SC	Yes
		Geetamma	Nagaraja	Female	Landless	SC	Yes
		Manjamma	Manjappa	Female	Landless	SC	Yes
		Rekhamma	Basavarajappa	Female	Landless	SC	Yes
		Vani	Shashikiran	Female	Small Farmer	OBC	No
		Sudha	Shivanna	Female	Landless	SC	Yes
		Sharadamma	Venkatesh	Female	Landless	SC	Yes
		Chaya	Nagarajappa	Female	Landless	SC	Yes
		Chowdamma	Gangadharappa.	Female	Landless	SC	Yes
		Roja	Basavarajappa	Female	Landless	SC	Yes
		Ratnamma	Chandrappa	Female	Landless	SC	Yes
Baramasam udra	Sri Kalikambha SHG	Lakshmidevi	O Nagendrappa	Female	Landless	SC	Yes
		Hanumakka	Channappa	Female	Landless	SC	Yes
		Sumangalla	Manjunatha	Female	Landless	SC	Yes
		Thippamma	Mahanthasha	Female	Landless	SC	Yes
		Hnumakka	Hnamumanthappa	Female	Landless	SC	Yes
		Nagaveni	Basavarajappa	Female	Landless	SC	Yes
		Mamatha	Manjunataha	Female	Landless	SC	Yes
		Kalpana	Hanumanthappa	Female	Landless	SC	Yes

Village Name	Self Help Group Name	Name of Member	Father/Husband Name	Gender	Landholding Category	Caste Category	BPL
		Ashvini	Vijaya	Female	Landless	SC	Yes
		Lalitamma	Obanna	Female	Landless	OBC	Yes
Baramasamudra	Sri Yallammadevi Mahila SHG	Muttamma	Thimmanna	Female	Landless	OBC	Yes
		Kenchamma	Yallamma	Female	Landless	SC	Yes
		Hnumakka		Female	Landless	SC	Yes
		Sharanamma	Palaiah	Female	Landless	ST	Yes
		Manjamma	Ramanna	Female	Landless	SC	Yes
		Shantaveeramma	Shashidara	Female	Landless	SC	Yes
		Rajamma	Nanjappa	Female	Landless	ST	Yes
		Rekha	Manjunatha	Female	Landless	SC	Yes
		Sudaramma	Jayyanna	Female	Landless	ST	Yes
Baramasamudra	Sri Marikambha Mahila SHG	Lakshmidevi	Nagaraja	Female	Landless	ST	Yes
		Hulugamma	Veerasha	Female	Landless	ST	Yes
		Rajamma	Nanjanagowda	Female	Landless	ST	Yes
		umadevi	Veeresh	Female	Landless	ST	Yes
		Kenchamma	Yallappa	Female	Landless	SC	Yes
		Renukamma	Thippeswamy	Female	Landless	SC	Yes
		Renukabei	Lingaraju	Female	Landless	SC	Yes
		Hanumakka	Karibasappa	Female	Landless	SC	Yes
		Renukamma	Umesha	Female	Landless	SC	Yes
		Gowramma	Venkatesh	Female	Landless	SC	Yes
		Savitamma	Manjunataha	Female	Landless	SC	Yes
		Sundaramma	Jayyappa	Female	Landless	SC	Yes
		Savitamma	Vishvanatha	Female	Landless	SC	Yes
		Darmakka	Hanumanthappa	Female	Landless	SC	Yes
		Jayyamma	Hanumanthappa	Female	Landless	SC	Yes
		Anitabai	Devaraju	Female	Landless	ST	Yes
		Channamma	Palaiah	Female	Landless	ST	Yes

Village Name	Self Help Group Name	Name of Member	Father/Husband Name	Gender	Landholding Category	Caste Category	BPL
		Ratnamma	Harisha	Female	Landless	OBC	Yes
		Yallamma	Chowdappa	Female	Landless	OBC	Yes
		Pallavi	Manjunataha	Female	Landless	OBC	Yes
Kalledevara pura	Bhagyalakshmi Mahila SHG	K N Shruthi	S Kumar	Female	Landless	SC	Yes
		Vanajakshamma	Sathisha	Female	Landless	SC	Yes
		K Kanthamma	nagaraja	Female	Landless	SC	Yes
		C Shivamma	Kalleshappa	Female	Landless	SC	Yes
		Mamatha	Ramesha	Female	Landless	SC	Yes
		Gowramma	Basappa	Female	Landless	SC	Yes
		Pushpamma	Mallikarjuna	Female	Landless	SC	Yes
		t Manjula	thippeswamy	Female	Landless	SC	Yes
		C Mala	Lokeshappa	Female	Landless	SC	Yes
		B Lakshmidevi	Hanumanthappa	Female	Landless	SC	Yes
		Manjula	Sathisha	Female	Landless	SC	Yes
		H Geethamma	Basavarajappa	Female	Landless	SC	Yes
		Kalledevara pura	Sri Marikambha Mahila SHG	Sunandamma	Nagendrappa	Female	Landless
Ratnamma	Chandrappa			Female	Landless	SC	Yes
Rudramma	Murthi.			Female	Landless	SC	Yes
Obalamma	Chowdappa			Female	Landless	SC	Yes
Varalakshmi	Chitralingappa			Female	Landless	SC	Yes
Shivamma	Shivamurthi			Female	Landless	SC	Yes
Ratnamma	Chowdappa			Female	Landless	SC	Yes
Marakka	Chittappa			Female	Landless	SC	Yes
Papamma	thippeswamy			Female	Landless	SC	Yes
Thippamma	Hanumanthappa			Female	Landless	SC	Yes
Chowdamma	Honnappa			Female	Landless	SC	Yes
Boramma	Chowdappa			Female	Landless	OBC	Yes
		Saraspathi	thirupathi	Female	Landless	OBC	Yes

Village Name	Self Help Group Name	Name of Member	Father/Husband Name	Gender	Landholding Category	Caste Category	BPL
Jamapura	Bhageeratha Mahila SHG	Gayitamma	Krishnappa	Female	Landless	OBC	Yes
		Padma	Ramanjaneya	Female	Landless	OBC	Yes
		Shanthakumari	Veeranna	Female	Landless	OBC	Yes
		Jayyamma	Veeranna	Female	Landless	OBC	Yes
		Jyothamma	Thippeswamy	Female	Landless	OBC	Yes
		Shivamma	Thippeswamy	Female	Landless	OBC	Yes
		Bhagyalakshmi	Bimanna	Female	Landless	OBC	Yes
		Sujatha	Thippeswamy	Female	Landless	OBC	Yes
		Kaveetha	Shivu	Female	Landless	OBC	Yes
		aMjinmfm	Lakshmana	Female	Landless	OBC	Yes
		Shilpa	Ramesha	Female	Landless	OBC	Yes
		Bimakka	Hanumanthappa	Female	Landless	OBC	Yes
		Lakshmidevi	Ramalingappa	Female	Landless	OBC	Yes
		Nieelamma	Chandrappa	Female	Landless	OBC	Yes
		Sharadamma	Rajanna	Female	Landless	OBC	Yes
Jamapura Gollarahatt	Sri Mailanna Mahila SHG	Manjamma	Manjappa s	Female	Landless	OBC	Yes
		Ningamma	Nagappa	Female	Landless	OBC	Yes
		Nagendramma	Ravikumar	Female	Landless	OBC	Yes
		Bhagyamma	Thippeswamy	Female	Landless	OBC	Yes
		Thippiramma	Ningappa	Female	Landless	OBC	Yes
		SuSheelamma	Chikkappa	Female	Landless	OBC	Yes
		Suma	Ningappa	Female	Landless	OBC	Yes
		Shaila	Thippeswamy	Female	Landless	OBC	Yes
		Bhagyamma	Basavaraja	Female	Landless	OBC	Yes
		Chikkamma	Nagaraja	Female	Landless	OBC	Yes
				Mangalagowri	Shanthaveeraiah	Female	Landless
Ratnamma	Basavarajappa			Female	Landless	OBC	Yes
Vishalamma	Veerabasappa			Female	Landless	OBC	Yes

Village Name	Self Help Group Name	Name of Member	Father/Husband Name	Gender	Landholding Category	Caste Category	BPL
Kattigehalli	Sri KariBasaveshwara Mahila SHG	Channabasamma	Basavarajaiah	Female	Landless	OBC	Yes
		Basavannemma	Rudraiah	Female	Landless	OBC	Yes
		Ningamma A K	Hanumanthappa	Female	Landless	SC	Yes
		Dodda Ningamma	Basappa	Female	Landless	SC	Yes
		Gangamma	Mallappa	Female	Landless	OBC	Yes
		Ambika	Manjunatha	Female	Landless	OBC	Yes
		Goramma	Sankappa	Female	Landless	OBC	Yes
		Umadevi	Basavarajappa	Female	Landless	OBC	Yes
		Vishala	Suresha	Female	Landless	OBC	Yes
		Shantamma	Basavarajappa	Female	Landless	OBC	Yes
Kamagetana halli	Sri Sarspati SHG	Geetamma	Mahaswamy	Female	Landless	ST	Yes
		Ambujamma	Ningappa	Female	Landless	ST	Yes
		Thippamma	Krishnamurthi	Female	Landless	ST	Yes
		Nagamma	Thippeswamy	Female	Landless	ST	Yes
		Mangalamma	Mallikarjuna	Female	Landless	ST	Yes
		Obalamma	Boraiah	Female	Landless	ST	Yes
		Yashodamma	Suresha	Female	Landless	ST	Yes
		Anitha	Prabhu	Female	Landless	ST	Yes
		K Mangalamma	Prahalad	Female	Landless	ST	Yes
		Anusuyamma	Mahanthasha	Female	Landless	ST	Yes
		Vishalamma	Prabhakara	Female	Landless	ST	Yes
Kamagetana halli	Sri Chowdeshwari Mahila SHG	Umadevi	Jayyanna	Female	Landless	ST	Yes
		Vijayamma	Danyappa	Female	Landless	ST	Yes
		Savitramma	Shivaraj	Female	Landless	ST	Yes
		Gayitramma	Suresha	Female	Landless	ST	Yes
		Sharanamma	Thippeswamy	Female	Landless	ST	Yes
		Manjamma	Mallikarjuna	Female	Landless	ST	Yes
		Kalavathi	Chandrappa	Female	Landless	ST	Yes

Village Name	Self Help Group Name	Name of Member	Father/Husband Name	Gender	Landholding Category	Caste Category	BPL
		Kamamma	Suraj	Female	Landless	ST	Yes
		Manjamma	Thippeswamy	Female	Landless	ST	Yes
		Girijamma	Mallikarjuna	Female	Landless	ST	Yes
JamapuraHosuru	Sri Maliyammadevi Mahila SHG	Mellamma	Thippeswamy	Female	Landless	ST	Yes
		Katamma	Ajjappa	Female	Landless	ST	Yes
		T Pushpa	Rajappa	Female	Landless	ST	Yes
		Geetamma	thippeswamy	Female	Landless	OBC	Yes
		Basamma	Rajappa	Female	Landless	OBC	Yes
		Shilpa	Anjinappa	Female	Landless	OBC	Yes
		Maramma	Rajappa	Female	Landless	ST	Yes
		Gowramma	thippeswamy	Female	Landless	ST	Yes
		Basamma	Manjanna	Female	Landless	ST	Yes
		Chandramma	Obalesha	Female	Landless	ST	Yes
		Nagarathna	Irappa	Female	Landless	ST	Yes
		Nagaveni	Ningappa	Female	Landless	ST	Yes
		Savitramma	Swamy M	Female	Landless	ST	Yes
		Obakka	SannaObnna	Female	Landless	ST	Yes
		Shilpa	Nagaraja	Female	Landless	ST	Yes
		Yashoda	Raghavendra	Female	Landless	ST	Yes
		Renukamma	Krishnappa	Female	Landless	ST	Yes
		Thippakka	Hanumanthappa	Female	Landless	ST	Yes
		Nagaveni	Ningappa	Female	Landless	ST	Yes
		Uddaghatta	Channabasaveshwara Nahila SHG	Kalavathi	Siddanna	Female	Landless
U K Nagarathna	Nagaraja			Female	Landless	OBC	Yes
Eramma	Eshwarappa			Female	Landless	OBC	Yes
Chinnamma	Nagaraja			Female	Landless	OBC	Yes
Nagamma	Channabasappa			Female	Landless	OBC	Yes
Sarojamma	Hampanna			Female	Landless	OBC	Yes

Village Name	Self Help Group Name	Name of Member	Father/Husband Name	Gender	Landholding Category	Caste Category	BPL
		Vijayamma	Kalleshappa	Female	Landless	OBC	Yes
		Jyothi	Eranna	Female	Landless	OBC	Yes
		K Kavitha	Veeresh	Female	Landless	OBC	Yes
		Sarvamangalamma	Manjanna	Female	Landless	OBC	Yes
		Mahadevamma	Siddappa	Female	Landless	OBC	Yes
Marenahalli	Sri Chowdeshwari Mahila SHG	Marakka	Boraiah	Female	Landless	ST	Yes
		veena	Manjunatha	Female	Landless	ST	Yes
		Nagendramma	Mahesha	Female	Landless	ST	Yes
		Kamalamma	Obalesha	Female	Landless	ST	Yes
		Padma	Annesha	Female	Landless	ST	Yes
		Siddamma	Krishnappa	Female	Landless	ST	Yes
		Megha	Shuresh	Female	Landless	ST	Yes
		Shilapa	Jayaramapp	Female	Landless	ST	Yes
		Jayaaari	Prakasha	Female	Landless	ST	Yes
		Shivamma	Ashoka	Female	Landless	ST	Yes
		Devamma	Kallesha	Female	Landless	ST	Yes
Hiremallana hole	Sri Basaveshwara Mahila SHG	H T Shantamma	Channabasappa	Female	Landless	OBC	Yes
		Rudramma	Veeranna	Female	Landless	OBC	Yes
		Shivamma	Basavarajappa	Female	Landless	OBC	Yes
		Yashoda	Praksha	Female	Landless	OBC	Yes
		Latha	Thippeswamy	Female	Landless	OBC	Yes
		Papamma	Basavarajappa	Female	Landless	OBC	Yes
		Neelamma	Channabasappa	Female	Landless	SC	Yes
		Chandrakala	basavaraja	Female	Landless	SC	Yes
		Kallamma	Kariyappa	Female	Landless	SC	Yes
		Manjamma	Veeranna	Female	Landless	SC	Yes
		sulochannamma	Veerasha	Female	Landless	SC	Yes
		Hanuamkka	Shivanna	Female	Landless	SC	Yes



Village Name	Self Help Group Name	Name of Member	Father/Husband Name	Gender	Landholding Category	Caste Category	BPL
		Drakshayinamma	Thippeswamy	Female	Landless	SC	Yes
		Savitramma	Jayyanna	Female	Landless	OBC	Yes
		Usha	ravikumar	Female	Landless	OBC	Yes
Thoranagatt e	Thungabhadra Mahila SHG	Gayitri	Mallikarjuna	Female	Landless	OBC	Yes
		Honnamma	Neelappa	Female	Landless	OBC	Yes
		Mala	Nagesh	Female	Landless	OBC	Yes
		Shaila	Sanjeevamurthi	Female	Landless	OBC	Yes
		Bawamma	Nagappa	Female	Landless	OBC	Yes
		Thippamma	Eshvarachari	Female	Landless	OBC	Yes
		Puttamma	Obanna	Female	Landless	OBC	Yes
		Minakshamma	Sanjeevamurthi	Female	Landless	OBC	Yes
		Parvatamma	Kallappa	Female	Landless	OBC	Yes
		Nagamma	Naganna	Female	Landless	OBC	Yes
		Mamatha	thippesha	Female	Landless	OBC	Yes

## [ Chapter - III ] 3.7 User Groups (UGs) Details

User Groups are normally formed to manage an activity or asset created under the programme on a long term basis. The user group collects user chargers from their members. It was decided that each group would formulate certain internal rules and have feeling of ownership with community sprit.

Village Name	Users Group Name	Users Group Code	Group Formation Date (DD/MM/YYYY)	Number of Males	Number of Females
Jamapura	Basaveshwara Users Group	1	11/1/2022	14	1
Kattigehalla	Anjaneya Users Group	2	15-01-2022	10	3
Gowrammanahalli	Sanganahola Users Group	3	12/1/2022	13	0
Bennehalli	Karibasaveshwara Users Group	4	11/1/2022	15	2
Kamagetanahalli	Karlahola Users Group	5	12/1/2022	12	2
Bommakkanahalli	Bommalingeshwara Users Group	6	17-01-2022	11	1
Marenahalli	Obaleshwara Users Group	7	11/1/2022	11	0
Musturu	Mustureshwara Users Group	8	20-01-2022	7	5
Akanuru	Patalingeshwara Users Group	9	15-01-2022	14	1
Donnehalli	Sharanabasaveshwara Users Group	10	11/1/2022	12	2
Mudalamachikere	Machappa Users Group	11	22-01-2022	8	3
Siddihalli	Shiddeshwaraswamy Users Group	12	10/1/2022	12	2
Halehalli	Haleshwaraswamy Users Group	13	17-01-2022	12	3
Hiremallanahole	Sree Anjaneyaswamy Users Group	14	15-01-2022	12	4
Thoranagatte	Kyatalingeswaraswamy Users Group	15	18-01-2022	12	0
Honamaradi	Hugranarashimhaswamy Users Group	16	15-01-2022	9	2
Uddaghatta	Sri Basaveshwara Users Group	17	11/1/2022	8	3
Donnehalli	Sri thirupathithimmappaswamy Users Group	18	10/1/2022	14	1
Baramasamudra	Sri Yallammadevi Users Group	19	12/1/2022	8	3
Kalledevarapuara	Sri Kalleshwaraswamy Users Group	20	17-01-2022	12	0
<b>Total Members</b>				<b>38</b>	<b>0</b>

## [ Chapter - III ] 3.7A User Group Member (UG) Details

Village Name	User Group Name	Name of Farmer	Father/Husband Name	Farmer	Gender	Landholding	Caste	BPL
Jamapura	Basaveshwara	Ningappa	Sannaningappa		Male	Landless	Gen	Yes
		Chandrappa	Mahadevappa		Male	SF	Gen	Yes
		Kallappa	Mahadevappa		Male	SF	Gen	Yes
		Bimappa	Venkataramappa		Male	SF	Gen	Yes
		Shivanna	Ningappa		Male	SF	Gen	Yes
		Chandrappa	Rangappa		Male	SF	Gen	Yes
		Mahadevappa	Kallappa		Male	SF	Gen	Yes
		Eshwarappa	Eranna		Male	SF	Gen	Yes
		Kallappa	Chindappa		Male	SF	Gen	Yes
		Shivakumara	Chindappa		Male	SF	Gen	Yes
		Basavaraja	Chindappa		Male	SF	Gen	Yes
		Rangappa	Ramappa		Male	MF	Gen	Yes
		Marakka	Thippeswamy		Female	SF	Gen	Yes
Kattigehalla	Anjaneya Users Group	C G Sudha	Ravikumara		Female	MF	Gen	Yes
		Ravikumar	Channabasappa		Male	SF	Gen	Yes
		Mallamma	Basavaprabjhu		Female	SF	Gen	Yes
		Nagaraja	Somappa		Male	SF	Gen	Yes
		Basavarajaiah	Marulasiddappa		Male	SF	Gen	Yes
		M C Karibasappa	K M Chandrappa		Male	SF	Gen	No
		M C Basavaraja	K M Chandrappa		Male	SF	Gen	Yes
		K M Basappa	Karibasappa		Male	SF	Gen	Yes
		Basavannemma	Basavarajappa		Female	SF	Gen	Yes
		Sharanamma	Basappa		Male	SF	Gen	Yes
		K S Somashekarappa	Sharanappas		Male	SF	Gen	Yes
Brammanah	Sanganahola Users Group	Reavanasiddappa	Thimmappa		Male	LF	Gen	No
		G H Ajaiah	Hanumanthappa		Male	SF	Gen	Yes
		Hnaumanna	Basappa		Male	SF	Gen	Yes
		G C Shivamurthi	Channappa		Male	SF	Gen	Yes
		G T Thippeswamy	Hanumanthappa		Male	MF	Gen	Yes
		G H thimmappa	D. Hanumanthappa		Male	SF	Gen	Yes
		G K Rajanna	Kengappa		Male	SF	SC	Yes
		Kengappa	Hanumanthappa		Male	MF	Gen	Yes

Village Name	User Group Name	Name of Farmer	Father/Husband Name	Farmer	Gender	Landholding	Caste	BPL
		Shankrappa	Veerappa		Male	SF	Gen	Yes
		Erappa	Hanumanthappa		Male	LF	Gen	No
		Shivareddi	Hanumanthappa		Male	MF	Gen	Yes
		bimanna	Basavarajappa		Male	SF	Gen	Yes
		G B harish	G B Basavarajappa		Male	SF	Gen	Yes
		Mahanthesha	Kallappa		Male	SF	Gen	Yes
Bennehalli	Karibasaveshwara	Gangamamma	Kariningappa		Female	SF	Gen	Yes
		G P Nijalingappa	Pathappa		Male	LF	Gen	No
		Thippeswamy	Ningappa		Male	SF	Gen	Yes
		T Rudrappa	Thippajja		Male	SF	Gen	Yes
		Bhuvanasha	Nijalingappa		Male	SF	Gen	Yes
		K Ningappa	Hanumanthappa		Male	MF	Gen	Yes
		G N Ashoka	Nijalingappa		Male	SF	Gen	Yes
		G S Thippeswamy	Ningappa		Male	SF	Gen	Yes
		B Devendrappa	Basappa		Male	MF	Gen	Yes
		H Pathappa	Hanumanthappa		Male	SF	Gen	Yes
		B T Shivanna	Thippeswamy		Male	LF	Gen	No
		Kamamma N	Ningappa		Female	MF	Gen	Yes
		H Nijalingappa	Hanumanthappa		Male	SF	Gen	Yes
		Rudrappa	Thippeswamy		Male	SF	Gen	Yes
		B K Ravishenkar	Kariyappa		Male	SF	Gen	No
		N Prakasha	Nagappa		Male	SF	Gen	Yes
		B B Veerappa	Thippeswamy		Male	SF	Gen	Yes
Kamagetan ahalli	Karlaha Users Group	Palaiah	Ramakrushnappa		Male	SF	Gen	Yes
		Palaiah	Akanur Palaiah		Male	SF	Gen	Yes
		Shankrappa	Baiyyanna		Male	SF	Gen	Yes
		Shivamurthi	Nijalingappa		Male	SF	Gen	Yes
		A P Jagadeesha	Palaiah		Male	MF	Gen	Yes
		M Prabanna	Murugeppa		Male	SF	Gen	Yes
		P N Palaiah	Nijalingappa		Male	SF	Gen	Yes
		Nagarathamma	D. Suranayaka		Female	MF	Gen	Yes
		P N Nijalingappa	Nijalingappa		Male	SF	Gen	Yes
		Thippeswamy	Katappa		Male	LF	Gen	No
		Shamanna	Thippaiah		Male	MF	Gen	Yes

Village Name	User Group Name	Name of Farmer	Father/Husband Name	Farmer	Gender	Landholding	Caste	BPL
		Hariprasad	Palaiah		Male	SF	Gen	Yes
		Thippamma	krishnamurthi		Male	SF	Gen	Yes
		Nagendrappa	Palaiah		Male	SF	Gen	No
Bommakka nahalli	Bommalingeshwara Users Group	K P Krishnamurthi	Papanayaka		Male	SF	ST	Yes
		S P Obanna	Basaiah		Male	SF	ST	Yes
		Banagarappa	Basappa		Male	SF	ST	Yes
		Sanna Borappa	Benki Borappa.		Male	SF	ST	Yes
		M B Thippeswamy	Bosappa		Male	MF	ST	Yes
		Sannakatappa	Boraiah		Male	SF	ST	Yes
		C B Boraiah	Basaiah		Male	LF	ST	No
		P B Krishnamurthi	Boraiyya P		Male	MF	ST	Yes
		Sannakka	Thippeswamy		Female	SF	ST	Yes
		Papalingappa	Siddappa		Male	SF	ST	Yes
		Hanumanthappa	Siddappa		Male	SF	ST	No
		Hanumanthappa	Siddalingappa		Male	SF	ST	Yes
Marenahalli	Obaleshwara Users Group	Basabvarajappa K	Kallappa		Male	SF	ST	Yes
		Mallayya	Sanna Jagaluraiah		Male	SF	ST	Yes
		Nijalingappa	Basavarajappa		Male	SF	ST	Yes
		B Basavarajappa	Rudrappa		Male	LF	ST	No
		Mahalingappa	Palaiah		Male	SF	ST	Yes
		Dodda Rajappa	Obaiah		Male	SF	ST	Yes
		Jagaluraiah	Papaiah		Male	LF	ST	No
		Jagalurappa	Thippaiah		Male	LF	ST	No
		M I Obalesha	Thipperudrappa		Male	LF	ST	No
		G B Basavarajappa	Basappa		Male	SF	ST	Yes
Harisha G B	Basavarajappa		Male	SF	ST	Yes		
Musturu	Mustureshwara Users Group	Thippeswamy	Ningappa		Male	LF	ST	No
		SuSilmfm	Musturappa		Female	SF	ST	Yes
		Musturappa			Male	SF	ST	Yes
		K.V Chandrashekar	Veeranna		Male	SF	Gen	Yes
		J M Vinayaka	Musturappa		Male	SF	Gen	Yes
		Yallamma	Ratnappa		Female	SF	Gen	Yes
		Nijalingaiha	Saharanaiah		Male	SF	SC	Yes
		Rudramma	Musturappa		Female	SF	Gen	Yes

Village Name	User Group Name	Name of Farmer	Father/Husband Name	Farmer	Gender	Landholding	Caste	BPL
		Chidanandappa	Boraiah		Male	SF	SC	Yes
		K M Mallamma	Sharanaiah		Female	SF	Gen	Yes
		Sowbhagyamma	Shivamurthi		Male	SF	Gen	Yes
		M B Jayyappa	Basappa		Male	SF	Gen	Yes
Akanuru	Patalingeshwara Users Group	Chittappa	Ningappa		Male	SF	ST	Yes
		Kurininingappa	Appayya		Male	SF	ST	Yes
		Ningappa	Sokkeningappa		Male	SF	ST	Yes
		Basappa	Kyatappa		Male	SF	ST	Yes
		Thippeswamy	Shamanna		Male	SF	ST	Yes
		Patalingappa	Sannatipayya		Male	SF	ST	Yes
		Ningamma	Chandrappa		Female	SF	ST	Yes
		Basappa	Thippaiah		Male	SF	ST	Yes
		Vasanthamma	Rudrappa		Male	SF	ST	Yes
		Thippeswamy	Ningappa		Male	SF	ST	Yes
		Ningappa	Thippeswamy		Male	SF	ST	Yes
		D T Thippeswamy	Thippaiah		Male	SF	ST	Yes
		D T Patayya	Thippaiah		Male	SF	ST	Yes
		G T Prakasha	Thippaiah		Male	SF	ST	Yes
		G T Ningappa	Thippaiah		Male	SF	ST	Yes
		Donnehalli	Sharanabasaveshwara Users Group	Gurumurthi	krishnamurthi		Male	SF
Prabhulingaswamy	Thippeswamy				Male	SF	Gen	Yes
Chandrappa	Gudumappa				Male	SF	Gen	Yes
Parameshwarappa	hanumayya				Male	SF	Gen	Yes
H T Ajjappa	Thippeswamy				Male	SF	Gen	Yes
H S Jayyanna	Sharanappas				Male	SF	Gen	Yes
Kotachari	Nilagiriappa				Male	SF	Gen	Yes
Ramappa	Thippeswamy				Male	SF	Gen	Yes
G V Nagappa	Veeranna				Male	SF	Gen	Yes
G P Basavarajappa	Patrebasappa				Male	SF	Gen	Yes
Ratnamma	Nagarajapp				Male	SF	Gen	Yes
G B Thippeswamy	Basappa				Male	SF	Gen	Yes
		J M thippeswamy	Jayyanna		Male	SF	Gen	Yes
		JM Ashvatha Kumar	Sridhararav		Male	SF	Gen	Yes
		J S Banuprakash	Sridhararav		Male	SF	Gen	Yes

Village Name	User Group Name	Name of Farmer	Father/Husband Name	Farmer	Gender	Landholding	Caste	BPL
Mudalamac hikere	Machappa Users Group	H T Tjimmeshatti	Thippeswamy		Male	SF	Gen	Yes
		Sharadamma	Thimmappa		Female	SF	Gen	Yes
		Nagaraja	H R Thimmeshatti		Male	SF	Gen	Yes
		Thippeswamy	Eranna		Male	SF	Gen	Yes
		Hampanna	Thippaiah		Male	SF	Gen	Yes
		M B Eshwarappa	Basappa		Male	SF	Gen	Yes
		Gangamma	Ningappa		Female	SF	Gen	Yes
		Gangamma	Holeppa		Female	SF	Gen	Yes
Siddihalli	Shiddeshwaraswamy Users Group	Durugappa	Parusappa		Male	SF	SC	Yes
		Goneppa	Parusappa		Male	SF	SC	Yes
		Yallamma	Durugappa		Male	SF	SC	Yes
		Lokappa	Samadappa		Male	SF	SC	Yes
		Chandrappa	Bharamappa		Male	SF	SC	Yes
		Ningappa	Basappa		Male	SF	SC	Yes
		Erappa	yallappa		Male	SF	SC	Yes
		A T Govindappa	Thimmappa		Male	SF	Gen	Yes
		C T Vijayakumara	Ramappa		Male	SF	Gen	Yes
		G Veeranna	Virabhadrapappa		Male	SF	Gen	Yes
		Manjunatha	Veeranna		Male	SF	Gen	Yes
		Dayananda	Bimareddi		Male	SF	Gen	Yes
		Basamma	Thippaiah		Female	SF	Gen	Yes
		Hiriyamma	Thippaiah		Female	SF	SC	Yes
Halehalli	Haleshwaraswamy Users Group	Govindappa	Ningappa		Male	SF	ST	Yes
		Nagaraja	Thippeswamy		Male	SF	St	Yes
		J P Nagalingappa	Pallappa		Male	SF	Gen	Yes
		Subbayya	Appayya		Male	SF	SC	Yes
		Marakka	Thippayya		Female	SF	ST	Yes
		Thimmappa	Obaiah		Male	SF	ST	Yes
		Shivamma	Nagalingappa		Male	SF	St	Yes
		Shanthamma	Krishnappa		Male	SF	Gen	Yes
		P Rajashekarappa	Durugappa		Male	SF	Gen	Yes
		Amarendra	Hemanna		Male	SF	Gen	Yes
		Sfrinivasappa	bailu Hanumappa		Male	SF	Gen	Yes
Duggayya	Obayya		Male	SF	Gen	Yes		



Village Name	User Group Name	Name of Farmer	Father/Husband Name	Farmer	Gender	Landholding	Caste	BPL
		Thimmareddi	Narayanappa		Male	SF	ST	Yes
		Avinasha	Manjunathareddi		Male	SF	Gen	Yes
		ramakrishnappa	Hanumanthappa		Male	SF	Gen	Yes
Hiremallana hole	Sree Anjaneyaswamy Users Group	Nagendrappa	Hanumanthappa		Male	SF	Gen	Yes
		Gangamma	Nagendrappa		Male	SF	Gen	Yes
		RT Doddappareddi	Thimmappa		Male	SF	ST	Yes
		R T Venkateshareddi	Thimmappa		Male	SF	ST	Yes
		Ratnamma	Thimmappa		Female	SF	Gen	Yes
		A D Hanumanthappa	Basappa		Male	SF	Gen	Yes
		Palakshappa	Muttappa		Male	SF	Gen	Yes
		Mailarappa	Bimappa		Male	SF	Gen	Yes
		Sanna Palappa	Thimmanna		Male	SF	Gen	Yes
		DoddaPalappa	Thimmanna		Male	SF	Gen	Yes
		Palayya	Kurudajjara Palayya		Male	SF	Gen	Yes
		Thimmakka	Gurubasappa		Female	SF	Gen	Yes
		H P Hanumanthappa	SannaPalappa		Male	SF	Gen	Yes
		Palakshappa	Badamma		Male	SF	Gen	Yes
		Hanumanthappa	B Palayya		Male	SF	Gen	Yes
		Earamma	Rudrappa		Male	SF	Gen	Yes
		Thoranagatt e	Kyatalingeswarasw amy Users Group	J S Ramamurthi	Siddanna		Male	SF
JR Srirama	Ramanjinayya				Male	SF	Gen	Yes
M S Maruthi	Sanjeevamurthi				Male	SF	Gen	Yes
JR Mallikarjuna	Ramanjinayya				Male	SF	Gen	Yes
T Thippeswamy	Gurappa				Male	SF	Gen	Yes
G T Devaraja	SG Thippeswamy				Male	SF	Gen	Yes
G T thimmanna	SG Thippeswamy				Male	SF	Gen	Yes
B Veerappa	K S Badappa				Male	SF	Gen	Yes
G B Badappa	Muttappa				Male	SF	Gen	Yes
J H venkatesha	Hanumanthappa				Male	SF	Gen	Yes
Jogappa	Sanjivamurthi				Male	SF	Gen	Yes
		Mallesha	Chittappa		Male	SF	ST	Yes
		Narashimhappa	Thipayya		Male	SF	ST	Yes
		Obamma	Jayyanna		Female	SF	ST	Yes
		Sinappa	Thipayya		Male	SF	SC	Yes

Village Name	User Group Name	Name of Farmer	Father/Husband Name	Farmer	Gender	Landholding	Caste	BPL
Honamaradi	Hugranarashimhaswamy Users Group	Thippamma	Kampalappa		Female	SF	SC	Yes
		Nagaraja	Puttappa		Male	SF	ST	Yes
		Hemanna	Ningappa		Male	SF	ST	Yes
		Hanumanthappa	Ningappa		Male	SF	ST	Yes
		Bommayya	Rudrappa		Male	SF	ST	Yes
		Marappa	Rudrappa		Male	SF	ST	Yes
		Nagendrappa	Thippayya		Male	SF	SC	Yes
Uddaghatta	Sri Basaveshwara Users Group	MAMATHA H T	NAGARAJ P		Male	SF	Gen	Yes
		KISHOR G S	Sanjeeva Reddy		Male	SF	Gen	Yes
		KIRAN	Sanjeeva Reddy		Male	SF	Gen	Yes
		RENUKAMMA	Nagappa		Female	SF	Gen	Yes
		LATHA S	Bnagarappa		Female	SF	Gen	Yes
		B SIDDANNA	BASAPPA		Male	SF	Gen	Yes
		PALAPPA	KARIPALAPPA		Male	SF	Gen	Yes
		NANDISH C T	C THIPPESWAMY		Male	SF	Gen	Yes
		BORAPPA NAYAKA S	Boraiya		Male	SF	Gen	Yes
		Basavarajappa	Borappa		Male	SF	Gen	Yes
		SAKAMMA	Hanumanthappa		Female	SF	Gen	Yes
Donnehalli	Sri Thirupathi Thimmappaswamy Users Group	R Manjunath	Rudrappa		Male	SF	Gen	Yes
		G N Thippeswamy	Musturappa		Male	SF	Gen	Yes
		Gurumurthi	Nagabushanaiah		Male	SF	Gen	Yes
		Basavarajappa	Basappa		Male	SF	Gen	Yes
		Shambulingappa	Basappa		Male	SF	Gen	Yes
		Manjunatha	Rudrappa		Male	SF	Gen	Yes
		B Manjunatha	Basavarajappa		Male	SF	Gen	Yes
		Umesh	H Hampanna		Male	SF	Gen	Yes
		Ratnamma	Thippeswamy		Male	SF	Gen	Yes
		Nagaraja	Basappa		Male	SF	Gen	Yes
		Madappa	Holiyappa		Male	SF	Gen	Yes
		Veeranna	Basappa		Male	SF	Gen	Yes
		Chamarajappa	Holiyappa		Male	SF	Gen	Yes
		Thippaiah	Ningappa		Male	SF	SC	Yes
		Manju D B	Basavarajappa		Male	SF	Gen	Yes
	Yashodara	Raghavareddi		Male	SF	Gen	Yes	

Village Name	User Group Name	Name of Farmer	Father/Husband Name	Farmer	Gender	Landholding	Caste	BPL
Baramasamudra	Sri Yallammadevi Users Group	B K Manjunatha	Kenchappa		Male	SF	Gen	Yes
		Padmanabha G H	Hanumanthareddi		Male	SF	Gen	Yes
		Srinivasareddi B L	Lakshmanareddi		Male	SF	Gen	Yes
		Anithamma	Srinivasareddi B L		Male	SF	Gen	Yes
		Padmamma	Yallappareddi		Male	SF	Gen	Yes
		Ajjayya H S	Sharanappas		Male	SF	Gen	Yes
		P Mallikarjunappa	P Palaiah		Male	SF	Gen	Yes
		Sunandamma	Suralingappa		Male	SF	Gen	Yes
		G R Anil Kumar	Ramachendrareddi		Male	SF	Gen	Yes
		D R Kaveetha	G R Anilkumar		Male	SF	Gen	Yes
Kalledevarapura	Sri Kalleshwaraswamy Users Group	K G Sharanappa	Sanna Kallappa		Male	SF	Gen	Yes
		K N Krishnappa	Niongappa		Male	SF	SC	Yes
		K Nagaraja	Kallappa		Male	SF	Gen	Yes
		I M Marulasiddaiah	Kallaiah		Male	SF	Gen	Yes
		H T Shashidhra	H D Thippeshwamy		Male	SF	Gen	Yes
		R Nagaraja	Ramappa		Male	SF	SC	Yes
		M Ningappa	Marappa		Male	SF	SC	Yes
		K G Manjunatha	gowdra Muddappa		Male	SF	Gen	Yes
		D T Gurumurthi	Thipperudrappa		Male	SF	Gen	Yes
		R Narashimhappa	Ramappa		Male	SF	Gen	Yes
		N T Nagaraja	Thippeswamy		Male	SF	Gen	Yes
K G S Kallappa	Sharanappas		Male	SF	Gen	Yes		

### [ Chapter - III ] 3.8 Farmers Producer Organisation Group (FPO) Details

Village Name	FPO Name	Registration Date (DD/MM/YYYY)	Value Chain	No of Share members	Paidup capital/ Share collected	Turnover of Input Bussiness	Turn over of Out put Bussiness
Baramasamudra			Maize	19	0	0	0
Bennehalli				10	0	0	0
Bommakkanahalli				5	0	0	0
Donnehalli				15	0	0	0
Dyamalinganahalli (B)				48	0	0	0
Halehalli				25	0	0	0
Hiremallanahole				8	0	0	0
Honamaradi				25	0	0	0
Jagalur							
Jamapura							
Kalledevarapura							
Kamgetanahalli				26	0	0	0
Kattigehalli				49	0	0	0
Marenahalli				5	0	0	0
Mudalamachikere				2	0	0	0
Musturu				12	0	0	0
Sangenahalli				4	0	0	0
Siddihalli				4	0	0	0
Toranagatte				2	0	0	0
Uddagatta				16	0	0	0
Gowrammanahalli			25	0	0	0	

## [ Chapter - III ] 3.8 A Farmers Producer Organisation (FPO) members Details

Village Name :	FPO Name	Name of Member	Father/Husband Name	Gender	Landholding Category (Landless Farmer/ Large Farmer/Marginal Farmer/ Small Farmer)	Caste Category (SC/ST/Others/Minorities/OBC/BC-1/BC-2/Gen/EBC)	BPL (YES/NO)	Remarks
Baramasamudra		members will formed after collecting sharehold						
Bennehalli								
Bommakkanahalli								
Donnehalli								
Dyamalinganahalli (B)								
Halehalli								
Hiremellanahole								
Honamaradi								
Jagalur								
Jamapura								
Kalledevarapura								
Kamgetanahalli								
Kattigehalli								
Marenahalli								
Mudalamachikere								
Musturu								
Sangenahalli								
Siddihalli								
Toranagatte								
Uddagatta								
Gowrammanahalli								



**Watershed Development Component  
of Pradhan Mantri Krishi Sinchayee Yojana- WDC-PMKSY 2.0**

**CHAPTER - 4**

**Net Planning and Project activities..**

**Barmasamudra and Marenahalli Nala Subwatershed, Jagalur Taluk**

**Taluk : Jagalur**

**District : Davanagere**

















**[ Chapter - IV ] 4.1 ,4.1A Baseline Data - Village wise Survey Numbers & Farmer wise Survey Numbers**

Name of Farmer	Farmer Code	Survey No	Area (Ha)
Musturappa/Ningappa	310	10*/3	0.97
Musturappa/Ningappa	311	10*/5	0.96
THIPPESWAMY N/Ningappa	312	10*/1	5.58
Obamma/Sanna obaiah	313	10*/4C	0.97
Obamma/Sanna obaiah	314	10*/4A	0.99
SUSEELAMMA/SHARANAPPA	315	10*/2	2.12
SUSEELAMMA/SHARANAPPA	316	10*/6	1.05
SRI SRI SRI RUDRAMUNI SHIVACHARYA MAHASWAMY GALU PATADYAKSHARU/ virupapakshaiah R Hiremata	317	10*/4B	0.16
K V CHANDRASHEKHARAPPA/veeranna	318	15*/1	0.44
K V CHANDRASHEKHARAPPA/veeranna	319	15*/12	0.16
K V CHANDRASHEKHARAPPA/veeranna	320	15*/15	0.95
K V CHANDRASHEKHARAPPA/veeranna	321	15*/16	0.36
K Hanumaiah/M KONDIAH	322	15*/13	0.18
K Hanumaiah/M KONDIAH	323	15*/5	0.23
K Hanumaiah/M KONDIAH	324	15*/4	0.18
VIRAPPA/THIMAPPA	325	15*/11	0.16
VIRAPPA/THIMAPPA	326	15*/2	0.19
VIRAPPA/THIMAPPA	327	15*/3	0.26
G N KALLAPPA/GOWDRU NINGAPPA	328	15*/6	0.51
G N KALLAPPA/GOWDRU NINGAPPA	329	15*/10	0.17
Siddesh K C/CHANNAPPA	330	15*/14	1.61
G M VINAYAKA/T MUSTURAPPA	331	15*/8	1.35
K V CHANDRASHEKHARAPPA/veeranna	332	16*/1	1.36
K V CHANDRASHEKHARAPPA/veeranna	333	16*/2	5.77
Siddesh K C/CHANNAPPA	334	16*/4	1.60
RUDRAMMA/MUSTURAPPA	335	17*/3	0.73
Umakka/Holiyappa	336	17*/3	0.73
Yallamma/Ratnappa	337	17*/5	0.21
Yallamma/Ratnappa	338	17*/6	0.21
Yallamma/Ratnappa	339	17*/7	0.21
Yallamma/Ratnappa	340	17*/1	0.44
NIJALINGAIH S/Sharanaiah	341	17*/2	1.20
BORAIH/SIDDAIAH	342	18*/2	1.11
BORAIH/SIDDAIAH	343	18*/5	0.83

Name of Farmer	Farmer Code	Survey No	Area (Ha)
SIDDAPPA/SIDDAPPA	344	18/*/1B	1.71
SIDDALINGAPPA/durgada sharanappa	345	18/*/1A	1.25
SIDDALINGAPPA/durgada sharanappa	346	18/*/4	0.49
CHIDANANDAPPA/borappa	347	18/*/3	0.48
D LINGAPPA/LATE NINGAPPA	348	19/*/7	1.43
D LINGAPPA/LATE NINGAPPA	349	19/*/5	0.35
Sannaboraiah/Badapalayya	350	19/*/1	1.00
SAKAMMA/gowrabasappa	351	19/*/3	0.87
SURAMMA/pennappa	352	19/*/1	1.00
JAYAPPA M B/BANAPPA	353	19/*/6	5.20
MALLAMMA/SHIVALINGAPPA	354	19/*/7	1.43
MALLAMMA/SHIVALINGAPPA	355	19/*/5	0.35
NINGAMMA/BASAPPA	356	19/*/6	1.73
V PEDDAIAH/Venkatappa	357	158/*/9	1.71
A thimmappa/Ankalappa	358	158/*/5	1.18
TIPPESWAMY V/ERAPPA	359	158/*/11	1.60
E ANJINAPPA/ERAPPA	360	158/*/10	0.43
E ANJINAPPA/ERAPPA	361	158/*/2	0.87
PUTTANNA M R/RAMAPPA	362	158/*/4	0.60
PUTTANNA M R/RAMAPPA	363	158/*/6	1.03
SUNNAGAR RANGAMMA/Anandappa	364	158/*/12	1.10
HAFIZA BANU/Mahmad bhasha	365	158/*/3	1.89
PUTTALINGAPPA S M/P Musturappa	366	158/*/1	0.96
PUTTALINGAPPA S M/P Musturappa	367	158/*/7	0.91
PUTTALINGAPPA S M/P Musturappa	368	158/*/8	0.92
A N SURESH/Y Narasimha Setty	369	159/*/2	0.62
A N SURESH/Y Narasimha Setty	370	159/*/6	0.63
K Hanumaiah/M KONDIAH	371	159/*/3	0.72
K Hanumaiah/M KONDIAH	372	159/*/7	0.59
BASAMMA/THIPPESWAMY	373	159/*/4	0.68
BASAMMA/THIPPESWAMY	374	159/*/5	0.68
REVANNA SIDAPPA/Gurubasappa	375	160/*/1	0.43
REVANNA SIDAPPA/Gurubasappa	376	160/*/1	1.08
G UJJINAPPA/Gurubasappa	377	160/*/1	0.68
G UJJINAPPA/Gurubasappa	378	160/*/1	0.83
ERAMMA/Eramma	379	160/*/2	2.57
ERAMMA/Eramma	380	160/*/5	0.95

Name of Farmer	Farmer Code	Survey No	Area (Ha)
THIPPESWAMY G/LINGAPPA	381	160/*/4	2.34
JAGADEESH S M/Musturappa	382	160/*/3	3.03
K H Manjunatha/K Hanumanthappa	383	161/*/13	0.22
K H Manjunatha/K Hanumanthappa	384	161/*/18	1.13
BORAIHAH/SIDDAIAH	385	161/*/3	0.37
K T Musturappa/TIPPAYYA	386	161/*/19	0.75
EKANTHAPPA G T/G THIPPESWAMY	387	161/*/5	0.80
EKANTHAPPA G T/G THIPPESWAMY	388	161/*/6	1.20
EKANTHAPPA G T/G THIPPESWAMY	389	161/*/7	0.40
EKANTHAPPA G T/G THIPPESWAMY	390	161/*/11	0.22
EKANTHAPPA G T/G THIPPESWAMY	391	161/*/12	0.17
SANNANINGAMMA/ANJANAPPA	392	161/*/20	1.58
BASAMMA/THIPPESWAMY	393	161/*/15	1.15
B SHANKARAIHAH/siddalingaiah	394	161/*/1	0.54
SIDDALINGAPPA/Durgada Ningappa	395	161/*/21	0.60
SIDDALINGAPPA/Durgada Ningappa	396	161/*/2	0.60
NINGAMMA/NINGAPPA	397	161/*/14	0.76
SAVITHRAMMA B/BORAPPA J	398	161/*/3	0.37
SAVITHRAMMA B/BORAPPA J	399	161/*/4	0.36
SHANTHAMMA B/Boraiah	400	161/*/4	0.36
Nagalingappa K H	401	161/*/8	0.46
Doddathimmaiah	402	161/*/14	0.76
G K THIPPESWAMY/Krishna reddy	403	62/*/2	1.09
H Thippeswamy/Hanumanthappa	404	62/*/4	1.08
T REMESHREDDY/H THIPPESWAMY	405	62/*/5	1.10
LOKAPPA S/SAMADAPPA	406	62/*/	1.20
Hanumanthappa	407	62/*/	1.20
Umesh D H	408	62/*/3	5.60
Papamma/K v bhima reddy	409	64/*/1 64/*/2	5.58
Ningappa	410	65/*/	4.59
LAKSHMAMMA/Narayana Reddy	411	66/*/2	1.36
Hanumanthappa	412	66/*/2	2.46
Thippeswamy N/Poojari Nagappa	413	66/*/3	0.75
K B Govindaraj reddy	414	66/*/1	3.57
MASTURAPPA/NINGAPPA	415	67/*/	3.20
Gowramma/Thimmanna	416	67/*/	3.11
Gowramma/Thimmanna	417	67/*/	3.20

Name of Farmer	Farmer Code	Survey No	Area (Ha)
G T MAHANTHESHA/THIPPESWAMI	418	67/*/*	3.12
Kapara kariningappa	419	67/*/*	1.25
N MUSTURAPPA/NINGAPPA	420	68*/5	2.40
Dhanamma/Palaiah	421	68*/4	2.00
Boramma/Narayanappa	422	68*/1	3.60
PALAYYA/NINGAPPA	423	68*/1	2.54
JAYAMMA/KATAIAH	424	68*/3	1.60
GEETHAMMA/NINGAPPA	425	68*/2	3.60
Manjamma/Musturappa	426	68*/6	1.20
Narayanappa	427	68*/1	3.60
HIRIAYAMMA/TIPPIAH	428	71*/1	0.80
Chandrappa/Bheemappa	429	71*/1	0.80
T JAYANNA/THIMAPPA	430	71*/1	0.80
RATHNAMMA/LACCHAPPA	431	71*/1	0.80
MARAI AH/OBALAI AH	432	71*/1	0.80
S HANUMANTHAREDDY/SANJEEVAREDDY	433	71*/1	0.80
YALLAPPA/Durugappa	434	71*/1	0.60
SUDHAMMA D S/K H ANANTHAREDDY	435	71*/1	0.80
SUDHAMMA/THIPPAIAH	436	71*/1	0.80
VANAJAKSHAMMA/HANUMANTHAPPA	437	71*/1	0.80
Thipperudrappa	438	71*/1	0.80
Basappa	439	71*/1	0.80
Basamma	440	71*/1	0.80
R Shivanna	441	71*/1	0.80
Kurabara Thippaiah	442	71*/1	0.80
Hanumanthareddy	443	71*/1	0.80
Doddathippaiaiah	444	71*/1	0.80
CHANDRAKALA/sresha	445	72*/1	0.92
SURESH B/Jayanna	446	72*/6	0.92
SULOCHANAMMA/jayannareddy	447	72*/5	1.24
H raghav reddy/Hanumanthappa	448	72*/8	2.73
B K THIPPESWAMY/KESHAVA REDDY	449	72*/3	1.17
A V KRISHNACHARI/Venkatachari	450	72*/4	2.42
SRI NIVAS REDDY/BHEEMAPPA	451	72*/2	0.96
BHEEMA REDDY/Papanna	452	72*/9	1.52

Name of Farmer	Farmer Code	Survey No	Area (Ha)
N Suma/M Viswanath	453	72*/7	2.72
Mamatha g s/Shivannareddy	454	73*/1	1.93
MANJUNATHA B K/KESHAVAREDDY	455	73*/2	1.71
G B Vikram/G Babureddy	456	74*/1	1.90
G T PRATHIBHA/Umesh	457	74*/4A2	1.90
MANJULA G R/B BASAPPA REDDY	458	74*/5	1.90
Dhananjayareddy G T/Sanna gowdra Thippaiah	459	74*/4A1	1.50
ASHWINI B V/J R THIPPESWAMY	460	74*/3	0.40
ASHWINI B V/J R THIPPESWAMY	461	74*/4B	1.47
VEMAREDDY K G/Gangappa reddy H	462	74*/2 74*/2	2.50
Nagarathnamma	463	74*/2	0.12
P V JAGADEESH/P VASUDEVAREDDY	464	76*/3	1.74
NIKHIL M P/PUTTANNA	465	76*/5	1.20
G S SUJATHA/srinivasareddy	466	76*/7	0.80
Shailaja/janardana	467	76*/4	0.87
Musthruppa	468	76*/6 76*/2	2.28
Janardhana/Vasudeva reddy	469	77*/1	0.90
Janardhana/Vasudeva reddy	470	77*/1	0.77
Janardhana/Vasudeva reddy	471	77*/1	0.90
P V JAGADEESH/P VASUDEVAREDDY	472	77*/1	0.90
P V JAGADEESH/P VASUDEVAREDDY	473	77*/1	0.77
S H DHANANJAYAREDDI/HANUMANTHAREDD I	474	77*/3	1.20
S H DHANANJAYAREDDI/HANUMANTHAREDD I	475	77*/6	1.54
T LAKSHMI DEVI/jagadeesh	476	77*/1	0.90
P NAGENDRAREDDI/RUDRAPPAREDDI	477	77*/2	0.75
SUMA/Nagendrareddy	478	77*/2	0.65
Hemalatha	479	77*/4 77*/5	2.75
PADMA/BASAPPA	480	78*/2	1.47
T VENKATESH/THIPPESWAMY	481	78*/1 78*/1	5.80
THIPPESWAMY/PAPANNA	482	78*/4	0.80
H.SHIVANNA/PENNAPPA	483	78*/3	1.60
THIMMAPPA/THIMMA BOVI	484	79*/1	0.96



Name of Farmer	Farmer Code	Survey No	Area (Ha)
THIMMAPPA/THIMMA BOVI	485	79*/1	1.20
THIMMAPPA/THIMMA BOVI	486	79*/6	1.36
T JAYANNA/THIMAPPA	487	79*/8	1.20
V S PAPANNA/SATHYAPPA	488	79*/7	0.92
V S PAPANNA/SATHYAPPA	489	79*/3	1.25
VEMAREDDY K G/Gangappa reddy H	490	79*/10	3.37
KOTRESHAPPA/Dadappa	491	79*/5	1.52
G K VIJAYALAKSHMI/Chandrareddy R	492	79*/9	0.57
R MANJUNATHA REDDY/S Ramareddy	493	79*/1	1.25
T LAKSHMINARAYANA/K Thimmappa	494	79*/6	0.96
Divakarareddy G T/Thippeswamy	495	80*/4	0.77
Lolakshamma/Deevakara Reddy	496	80*/5	0.76
MOHAN REDDY G T/THIPPESWAMY	497	80*/3	1.54
GANGAMMA/LATE CHANDRA REDDY	498	80*/1	1.02
G D THIPPESHA/divakarareddy	499	80*/8	1.54
J RAMESHAREDDI/JAYANNAREDDY	500	80*/2	0.93
G K Thippeswamy q	501	80*/9	0.80
N K Kavitha	502	80*/6	1.53
G P Thippeswamy	503	80*/7	1.53
G T Thippeswamy/Sanna Gowdaru Thippaiah	504	81*/2	3.26
G R SUNITHA/P N Krishna	505	81*/4	1.40
Dhananjayareddy G T/Sanna gowdra Thippaiah	506	81*/1	2.55
P M Navina	507	81*/3	0.41
Gowdru thippeswamy	508	81*/1	9.81
Umesh/Hanumanthappa	509	87*/*	1.52
B K THIPPESWAMY/KESHAVA REDDY	510	87*/1B	1.71
Y R BABU REDDY/Rama Reddy	511	87*/1A1	0.80
Y R BABU REDDY/Rama Reddy	512	87*/1A3	1.10
T MEENAKSHI/N SRINIVASIAH	513	87*/2	1.10
RUDHRAMMA/Thippeswamy	514	87*/*	1.52
Thimmabovi	515	87*/5	2.22
Thipperudrappa	516	87*/1a2	1.56
Jayannareddy B	517	87*/6	1.36
S K Ramareddy/S Krishnareddy	518	88*/1	1.60
Hanumantappa/Venkatappa	519	88*/3	1.60

Name of Farmer	Farmer Code	Survey No	Area (Ha)
T JAYANNA/THIMAPPA	520	88*/2	1.60
T SANTHOSH/DODDATHIPPAIAH	521	88*/2	0.80
HUSAIN MIYAN/budesab	522	88*/4	5.33
CHANDRANNA/Hanumanthappa	523	89*/4	0.92
T thippeswamy/Thimmappa	524	89*/8	0.76
Lakshmi devi/Thippeswamy	525	89*/7	0.82
TIPPESWAMY H/HANUMANTHAPPA	526	89*/2	0.39
Hanumantappa/Venkatappa	527	89*/3	0.89
HONNAMMA/IEERAPPA	528	89*/10	0.40
K venkateshappa/Kariyappa	529	89*/5	1.19
K T SANNAVEERANNA/THIPPANNA	530	89*/1	0.94
C K Ramabhovi/Kariyappa	531	89*/11	1.19
Papanna	532	89*/6	2.09
Erappa/ Thimmaiah	533	89*/9	1.86
Durugappa	534	100*/*	2.06
Samadappa	535	101*/1	1.16
Ramappa	536	101*/2	0.40
Bharamappa	537	101*/3	0.40
JAYAMMA/CHOWDAPPA	538	102*/*	1.81
VEERESH K M/K M SHARAI AH	539	103*/*	2.01
S V NAGARAJA/VEERAYABHADRAIAH	540	104*/*	1.90
S N LINGESHA/Nijalingappa S Shanthamma	541	105*/*	1.87
Shanthamma	542	106*/*	1.83
T MEENAKSHI/N SRINIVASAI AH	543	124*/*	1.60
Premaleela/Malla reddy	544	125*/*	1.60
YALLAPPA	545	126*/*	1.60
Devendrappa/Ramappa	546	127*/2	0.53
R RAMESHA/REVANNA	547	127*/3	0.54
JAYAMMA/CHOWDAPPA	548	127*/1	0.53
MASSAN SAB/HONNUR SAB	549	128*/1	0.80
MASSAN SAB/HONNUR SAB	550	128*/2	0.80
T JAYANNA/THIMAPPA	551	129*/*	1.60
RAMAPPA/BHARMAPPA	552	130*/1	1.60
BHARMAPPA/THIPPAIAH	553	130*/1	1.60
Ramesha	554	131*/*	1.60
Gonappa/Parusappa	555	132*/1	0.72

Name of Farmer	Farmer Code	Survey No	Area (Ha)
DURUGAPPA/THIPPESWAMY D	556	132/*/1	0.72
Hanumanthareddy	557	133/*/*	1.44
S R Thippeswamy	558	133/*/*	1.44
Kamamma	559	134/*/*	1.50
Yallappa	560	136/*/*	1.44
S K Thirmareddy/S KRISHNAREDDI	561	1/*/2	1.47
H T TIPPESWAMY/GIDDA NAGAPPA	562	13/*/3	1.81
Ramachandrappa/Tippanna	563	13/*/1	1.40
Chandrappa	564	13/*/1	1.40
Bamma	565	13/*/2	1.67
Katappa	566	13/*/3	1.80
NARAYANAMMA/Thippareddy	567	15/*/*	0.39
A B DAYANAND/BHEEMAREDDY	568	15/*/*	0.39
SIDDANNA B/basanna	569	15/*/1	0.64
Manjunatha reddy	570	15/*/*	0.40
Jayamma	571	15/*/*	0.40
Hanumanthareddy	572	15/*/7	0.34
Suderareddyq	573	15/*/4	0.34
B T Shivanna/THIPPESWAMY	574	16/*/2	0.36
LAKSHMAMMA/Govindraddy	575	16/*/3	0.50
B GOVINDA REDDY/Thimmappa	576	16/*/*	0.37
Ananthareddy	577	16/*/*	0.30
J RAMESHAREDDI/JAYANNAREDDY	578	17/*/1	0.80
Thimmareddy	579	17/*/1	0.96
C T Sathish/Thippeswamy	580	18/*/1	0.64
H raghav reddy/Hanumanthappa	581	18/*/3	0.16
C t ramareddy/C thippayya	582	18/*/3	0.16
H raghav reddy/Hanumanthappa	583	19/*/1	1.58
Hanumanthappa	584	19/*/1	1.58
Laxmidevi	585	19/*/2	1.21
R.T.Nagaraja/Rathnamma	586	20/*/1	1.33
Mukunda/thippareddy	587	20/*/2	1.55
SHAMALAMMA/SHIVANNAREDDY	588	21/*/3	1.80
UMESH G T/Thippeswamy	589	21/*/1	2.74
B V RAMESHA REDDY/VASUDEVA REDDY	590	22/*/8	0.28
Narayana reddy h/Hanumanthappa	591	22/*/1	0.29

Name of Farmer	Farmer Code	Survey No	Area (Ha)
Papamma	592	22/3	0.20
hanumanthappa	593	22/4	0.17
harishkumar i	594	22/5	0.27
krushna reddy	595	22/5	0.46
thippeswamy	596	22/5	0.20
Vemareddy	597	22/6	0.18
siddlingappa	598	22/7	18.00
B V Ramesh reddy	599	22*/8	0.28
M Ramakrushnareddy	600	22*/9	0.32
HANUMANTHAREDDY/Pai Bhimareddy	601	23*/2	0.48
VEMAREDDY K G/Gangappa reddy H	602	23*/1	0.48
SAROJAMMA/Sannappa Reddy	603	24*/1 24*/2 24*/3	1.08
B V PRAKASH REDDI/Vasudevareddi	604	25*/3	0.86
P Krishna Reddy/Bhimappa	605	25*/1	0.51
SUNANDAMMA/RAMACHANDRA REDDY	606	25*/5	0.60
JAYAMMA/GOVINDAREDDY	607	25*/6	0.40
YALLAMMA/thippeswamy	608	25*/4	0.66
B V VISHWANATHAREDDI/Vasudevareddy	609	25*/2	1.05
Lakshmidevi/Dhannjaya Reddy	610	26*/7	0.62
Yogishareddy/Seetharamareddy	611	26*/1	1.28
PRAKASHA REDDY/Seetharamareddy	612	26*/2	0.64
PRAKASHA REDDY/Seetharamareddy	613	26*/3	0.68
Thippeswamy	614	26*/5	0.15
Vedavathi/ Vikram G B	615	26*/8	0.09
Ramesh reddy J / Jayannareddy	616	26*/10 26*/11	0.12
G B Thippeswamy	617	26*/12	0.09
Hanumanthappa	618	26*/6	1.14
G R Thippeswamy	619	26*/9	0.09
S K Thirmareddi/S KRISHNAREDDI	620	27*/*	3.58
H Thippeswamy/Hanumanthappa	621	28*/1	0.61
B H Anantha Reddy/Hanumanthappa	622	28*/2	0.59
B T DHANANJAYAREDDY/BAJJE THIPPESWAMY	623	28*/4	1.42
SATHYA NARYANA REDDY/AIYANNA REDDY	624	28*/3	1.11
Mamatha g s/Shivannareddy	625	73*/1	1.93

Name of Farmer	Farmer Code	Survey No	Area (Ha)
MANJUNATHA B K/KESHAVAREDDY	626	73*/2	1.71
G B Vikram/G Babureddy	627	74*/1	1.90
G T PRATHIBHA/Umesh	628	74*/4A2	1.90
MANJULA G R/B BASAPPA REDDY	629	74*/5	1.90
Dhananjayareddy G T/Sanna gowdra Thippaiah	630	74*/4A1	1.50
ASHWINI B V/J R THIPPESWAMY	631	74*/3	0.40
ASHWINI B V/J R THIPPESWAMY	632	74*/4B	1.47
VEMAREDDY K G/Gangappa reddy H	633	74*/2 74*/2	2.50
Nagarathnamma	634	74*/2	0.12
V Vedavathi/G B Vikram	635	82*/3	1.00
Rudramma/Ningappa	636	82*/4	0.65
G B Krushnareddy	637	82*/1	2.87
G T Thippeswamy	638	82*/2	1.94
G B Thippeswamy	639	83*/1	0.43
Umesh D H/ Hanumanthappa	640	83*/2	0.34
Manjula	641	83*/3	0.75
Sanna gowdru Thippaiah	642	83*/4	0.39
Manjula	643	83*/5	0.78
G K Thippeswamy	644	84*/1	1.20
D H Umesh/Hanumanthareddy	645	84*/2	0.85
G B Thippeswamy	646	84*/3 84*/4	0.83
G BABUREDDI/JAYYANNAREDDY	647	84*/5	0.54
G BABUREDDI/JAYYANNAREDDY	648	85*/3	1.99
SHAMALAMMA/SHIVANNAREDDY	649	85*/1	0.93
G K Thippeswamy	650	85*/1	0.80
D H Umesh/Hanumanthareddy	651	85*/2	0.97
Gowdru Thippaiah	652	85*/2	0.71
Sanna gowdru Thippaiah	653	85*/4	0.29
HANUMAKKA/BHIMAREDDI	654	86*/1	1.80
J MANJUNATHA/JAYANNA REDDY	655	86*/2	0.47
J MANJUNATHA/JAYANNA REDDY	656	86*/4	0.80
SUNANDAMMA/thippeswamy	657	86*/3	2.05
J RAMESHAREDDI/JAYANNAREDDY	658	86*/4	0.80
J RAMESHAREDDI/JAYANNAREDDY	659	86*/2	0.40
Manjunathareddy	660	86*/2	0.47
Mamatha	661	86*/5	0.45

Name of Farmer	Farmer Code	Survey No	Area (Ha)
H Thippeswamy/Hanumanthappa	662	94/*/5	0.88
H SHIVANANDA REDDY/C HANUMANTHAPPA	663	94/*/7	1.70
LAKSHMIDEVAMMA/MAHADEVAPPA	664	94/*/6	2.95
P T MANJUNATHA/P THIPPESWAMY	665	94/*/3	0.97
B T Rudrappa Reddy	666	94/*/13	0.93
Thippeswamy/hanumanthappa	667	94/*/9	0.25
J G Venugopalareddy	668	94/*/4	1.20
Jayanna	669	94/*/2	0.16
Thimmareddy / Krushnareddy	670	94/*/12	1.20
SUNANDAMMA/RAMACHANDRA REDDY	671	96/*/*	0.27
YALLAMMA/thippeswamy	672	96/*/*	0.27
Ramaiah appaiah	673	96/*/*	0.55
Rathnamma	674	99/*/*	1.94
MANJUNATHA V/VEERANNA	1	41/*/1	1.54
T SHIVANNA REDDY/thippaiah	2	41/*/2,41/3	2.10
NAGESH V/veeranna	3	41/*/4	1.30
Krishnareddi	4	41/*/5a	3.49
M THIPPESWAMY/IYYANNA	5	41/*/5B1	1.16
M T dhananjaya/H THIPPESWAMY	6	41/*/5B2	1.15
HANUMANTHA REDDY/Late Thippaiah	7	41/*/6	0.68
Manjunatah	8	41/1	1.54
I Harish Kumar	9	41/5b3	1.25
C T Sathish/Thippeswamy	10	42/*/1, 42/2	2.72
B Thippeswamy/C T Bheemareddy	11	42/*/2	1.25
Jalakshmi/Bimareddi	12	42/*/2	1.25
Lakshmidevi/Dhannjaya Reddy	13	42/*/3	2.88
Vijay/RAMAREDDY	14	42/*/5	1.57
B.T.Lakshmidevi	15	42/3	2.88
thippaiah	16	42/6	3.02
MALLIKARJUNAPPA B/basanna	17	43/*/1	2.15
B THIPPERUDRAPPA/basanna	18	43/*/2	2.15
Saiddanna	19	43/1	2.15
Mallikarjunappa	20	43/3	2.15
B S NAGARAJA/SHARANAPPA Thippeswamy	21	44/*/*	0.39
B S Karibasappa/SHARANAPPA	22	44/*/*, 45/*/2	1.48

Name of Farmer	Farmer Code	Survey No	Area (Ha)
J Veeranan/VEERABHADRAPPA	23	45*/1	2.49
B T THIMMAREDDY/B THIPPESWAMY	24	45*/3	1.16
B H Anantha Reddy/Hanumanthappa	25	45*/4	0.64
Ningamma/Chandrappa	26	45*/5	1.13
SARSWATHI/SATHYANARAYANAREDDY SUDARSHANAREDDY	27	45*/6	1.13
B R THIPPESH/B T RUDRAPPAREDDY	28	45*/7	1.13
Karibasappa	29	45/2	1.29
J Veeranan/VEERABHADRAPPA	30	46*/1	0.48
B H KESHAVAREDDI/BAILUHANUMANTHAPPA	31	46*/2	2.94
B T THIMMAREDDY/B THIPPESWAMY	32	46*/3	0.97
H Thippeswamy/Hanumanthappa	33	46*/4	0.98
B H Anantha Reddy/Hanumanthappa	34	46*/5	0.96
B T DHANANJAYAREDDY/BAJJE THIPPESWAMY	35	46*/6	1.92
P H MANJUNATHA REDDY/HANUMANTHAPPA	36	46*/7	1.37
B RADHAMMA/BHEEMAREDDY	37	46*/8	1.00
H Thippeswamy/Hanumanthappa	38	48*/2	1.26
B.H.Hananthareddi	39	48/1	0.62
SAROJAMMA/GOVINDA REDDY B	40	49*/1	1.88
SATHYA NARYANA REDDY/AIYANNA REDDY	41	49*/2	7.90
S N Venugopala Reddy/HANUMANTHAPPA NARAYANA REDDY	42	49*/3	1.41
P Krishna Reddy/Bhimappa	43	49*/4	1.35
HANUMANTHAREDDY/Pai Bhimareddy	44	49*/5	1.35
ANILBABU P K/KRISHNAREDDY P B	45	49*/6	1.01
SUNIL KUMAR P K/krishnareddy	46	49*/7	1.18
A.T.Lakshmanareddy/THIMMAREDDY	47	50*/*	7.08
BALAMMA/PUJARI GONDAIAH	48	51*/1	0.86
Gowdra Channappa/GOWDRA BALAPPA	49	51*/1	0.86
S K Narayanareddy/S Krishnareddi	50	51*/2	2.64
S K Ramareddy/S Krishnareddy	51	51*/3	0.88



Name of Farmer	Farmer Code	Survey No	Area (Ha)
B T Mahantheshi/Thippeswamy	52	52*/3	1.33
B T Shivanna/THIPPESWAMY	53	52*/3	1.60
B S NAGARAJA/SHARANAPPA Karibasappa	54	52*/3	3.60
MALLIKARJUNA/DEVENDRAPPA	55	52*/3b2	1.17
A B DAYANAND/BHEEMAREDDY	56	52*/5	1.60
Hanumanthareddy	57	52/1	1.77
Mahantheshappa	58	52/3	1.33
Papanna	59	52/4	0.41
Thippeswamy B H/Bajje Hanumanthappa	60	53*/1	1.76
B H Anantha Reddy/Hanumanthappa	61	53*/2	1.53
Sulochanamma/Krishna Reddy	62	53*/2	1.20
Thippeswamy B H/Bajje Hanumanthappa	63	53*/2	1.53
P H MANJUNATHA REDDY/HANUMANTHAPPA	64	53*/3	3.51
B V RAMESHA REDDY/VASUDEVA REDDY	65	53*/4	1.80
B H Anantha Reddy/Hanumanthappa	66	53*/5	1.75
THANUSHREE B R/B V RAMESHA REDDY	67	53*/6	1.00
B R ANUSHA/B V RAMESH REDDY	68	53*/7	1.00
C T SHYAM PRASAD/H THIPPESWAMY	69	54*/1	1.22
MITHUNA KUMAR B M/MANJANNA	70	54*/2	1.42
MALLIKARJUNAPPA A S/SHIVALINGAPPA	71	57*/1	2.40
K T MANJANNA/THIPPAIAH	72	57*/1	2.00
KAMALAMM	73	57*/1	2.09
K V MALLAMMA/Hanumanthareddy	74	57*/2	1.87
THIPPESWAMY S N/Nagendra Reddy	75	59*/2	1.76
M D RADHA/Y R Babu Reddy	76	59*/3, 59*/8	1.58
ANAND REDDI P/Papanna B Jayamma	77	59*/5	0.57
VEMAREDDY K G/Gangappa reddy H	78	59*/6	0.32
Nagaraja	79	59/4	0.64
Thippanna	80	59/7a,59/7ba59/7c	2.28
Huligemma	81	59/7c	0.88
H raghav reddy/Hanumanthappa	82	60*/1	1.83
JAYAMMA/GOVINDAREDDY	83	60*/2	1.00

Name of Farmer	Farmer Code	Survey No	Area (Ha)
P T HANUMAKKA/Govinda Reddy	84	60*/3	0.90
B S THIPPESWAMY/Shivanna b t	85	60*/4	0.98
D Sudha	86	60/5	1.20
Hanumanthappa	87	61/1	1.20
Thippeswamy	88	61/2	2.12
LOKAPPA S/SAMADAPPA	89	62*/*	1.20
LOKAPPA S/SAMADAPPA	90	62*/2	1.09
G K THIPPESWAMY/Krishna reddy	91	62*/4	1.08
H Thippeswamy/Hanumanthappa	92	62*/5	1.10
NIBBAGUR THIMMANA/Palanna	93	9*/1	0.45
N RAMAPPA/PALAI AH	94	9*/2	0.45
NIBAGURU SHARANAPPA/THIMMANNA	95	9*/3	0.45
CHANDRAMMA/NAGAPPA	96	9*/4	0.45
ERAMMA/SHIVANNA	97	9*/5	1.06
NIBBAGURU PALANNA/HANUMAPPA	98	9*/6	0.90
Thippamma/Bosajja	99	9*/7	0.90
Thippamma/Bosajja	100	10*/*	0.30
JAYAMMA/THIPPANNA	101	10*/*	0.30
NAGARAJAPPA/SIDDAPPA	102	11*/*	1.14
THIPPAYYA/SIDDAPPA	103	11*/*	1.14
THIPPAYYA/SIDDAPPA	104	12*/1	0.80
H raghav reddy/Hanumanthappa	105	19*/1	1.58
B.T.Lakshmidevi	106	19/2	1.21
C.T.Ramareddi	107	19/3	0.67
R.T.Nagaraja/Rathnamma	108	20*/1	1.33
T.Mukunda S/O Le   Thippareddi	109	20*/2	1.55
A.T.Lakshmanareddy/THIMMAREDDY	110	31*/1	1.20
Parvatamma/Ramareddi	111	31/2	1.40
Ramappa	112	32/1	0.69
Iramma	113	33/*	0.40
Thippeswamy	114	33/2,	1.33
THIPPAMMA/H T RAMAPPA	115	34*/*	5.25
Ramachandrappa/Tippanna	116	35*/10	0.40
LAKSHMIDEVI/THIMMARAYAPPA	117	35*/11	0.16
RATHNAMMA/KRISHNAPPA	118	35*/12	0.46
Chandrappa	119	35*/13	0.40
THIPPAMMA/RAMAPPA	120	35*/2	2.20

Name of Farmer	Farmer Code	Survey No	Area (Ha)
Gurushantamma/Ramappa	121	35*/4	0.60
Bosappa/Gondaiah	122	35*/6	0.80
Sanna palappa/Thimmaiah	123	35*/8	0.85
THIPPAMMA/H T RAMAPPA	124	35*/9	1.81
Thippaiah	125	35/1	2.25
Rajanna	126	35/14	0.46
Katappa	127	35/5/ 35/7	1.88
Thippaiah/Bosappa	128	36*/2, 35/1, 36*/3	4.38
MALIGE NAGAPPA/BHOSAPPA	129	36*/5	0.50
G B PANDURANGAPPA/BHOSAPPA	130	36*/6	0.59
RATHNAMMA/KRISHNAPPA	131	36*/7	0.40
Chandrappa	132	36/1	1.20
Rajappa	133	36/4	1.20
VENKATESHA REDDY G/GOVINDA REDDY	134	37*/1B1	1.62
SHARANAPPA/THIPAIAH	135	37*/1B2	2.00
B pushpa/K b govinda raju reddy	136	37*/3	1.48
Ramareddi	137	37/1A	1.60
sATHYA NARYANA REDDY	138	37/2	1.35
GOVINDA REDDY/Iyyanna Reddy	139	37/4, 38*/3	3.26
Mahanthasha Reddi	140	37/5	1.35
Thippeswamyreddi	141	37/6	4.02
D T Aiyannareddi/Thippeswamy	142	38*/2	2.62
GoviNDA REDDY	143	38/1, 38/3	6.05
D.T.Vishwanatha	144	38/2	5.25
A.T.Lakshmanareddy/THIMMAREDDY	145	39*/*	8.50
R.T.Nagaraja/Rathnamma	146	40*/*	3.84
R.T.Nagaraja/Rathnamma	147	40*/*	2.54
M R GEETHA/A G Ramarddy	148	40*/*	2.35
A LOKESHAREDDY/GOVINDAPPA	149	40*/*	3.36
B.T.RUDRAPPAREDDY/THIPPESWAMY	150	55*/*	1.60
B T DHANANJAYAREDDY/BAJJE THIPPESWAMY	151	55*/*	1.60
K H Anantha reddy/KRUSHNA REDDY	152	55*/*, 55/3	1.64
SHAKUNTALA K B/Late Hema Reddy Y	153	55*/2	2.20
B T MANJANNA REDDY/THIPPESWAMY	154	55*/3	0.10
GURUMURTHY/THIPPAYYA	155	36*/1	1.30

Name of Farmer	Farmer Code	Survey No	Area (Ha)
H JAYANNA REDDY/Goevindappa	156	36*/5	1.94
JAYAMMA/GOVINDAPPA	157	36*/3	1.92
THIPPESWAMY/Hanumamthappa	158	36*/2	1.31
D.G Govindappa	159	36/4	1.10
M T dhananjaya/H THIPPESWAMY	160	37*/4	1.88
PADMA L/LOKESHA REDDI	161	37*/1	6.00
SUNANDAMMA/thippeswamy	162	37*/5	1.60
SARASWATHI V T/Timmareddi	163	37*/2	2.00
VINUTHA M B/Panchaksharayya H C	164	37*/6	1.20
THIPPESWAMY/Hanumamthappa	165	37*/3	0.80
Panchaksharaiah H C/H M Channaiah	166	37*/7	1.37
MANJUNATHA REDDI BT/THIPPAREDDI	167	38*/2	3.42
B RAMAKRUSHNAREDDY/SANNA HANUMANTHAPPA	168	38*/1	2.48
THIPPESWAMY/Hanumamthappa	169	38*/1	1.23
SHANTHAMMA/RUDRAPPA REDDY	170	39*/3	1.20
NAGARAJA L/LOKESHAPPA Lakshmi B R	171	39*/4	2.24
NAGARAJA L/LOKESHAPPA	172	39*/5	1.60
NAGARAJA L/LOKESHAPPA Sridara	173	39*/2 39/1	1.34
B M RUDRAMUNI	174	39/1	1.20
SUSHILAMMA/BHEEMREDDY	175	40*/1, 40*/2	9.09
THIPPESWAMY/THIPPESWAMY	176	41*/5	1.41
Sharadamma/Sanna thimmappa	177	41*/3	0.86
Sharadamma/Sanna thimmappa Nagaraja	178	41*/3	1.20
Muttappa/Duggappa	179	41*/6	2.07
N T Yariswamy	180	41/2	4.88
Thimmappa	181	41/1	2.81
MADAPPA N G/SANNA HANUMANTHAPPA	182	41*/4	1.40
DUGGAYYA/DUGGAPPA	183	41*/3	2.06
GURUMURTHY/THIPPAYYA	184	42*/1	4.27
KAMALAMMA/Hanumanthareddy B	185	42*/2	2.00
D G Sureha	186	42/3	0.90
KAMALA/VENKATESHAREDDY	187	43*/2A1	4.33
B RAMAKRUSHNAREDDY/SANNA HANUMANTHAPPA	188	43*/2B	2.66
G T NARAYANAREDDY/THIMMAPPA	189	43*/2A2	1.52

Name of Farmer	Farmer Code	Survey No	Area (Ha)
THIMMAREDDI N/G T NARAYANAREDDI	190	43*/1	2.00
MADHUMALA/CHANDRAPPA	191	44*/3	0.73
T NIVEDITHA/THIPPAIAH	192	44*/2	1.45
B RAMAKRUSHNAREDDY/SANNA HANUMANTHAPPA	193	44*/4	1.47
GOVINDAPPA/Nongappa	194	44*/1	1.97
B H SHRINIVASAREDDI/BAILU HANUMANTHAPPA	195	35*/1	2.23
RamaREDDI	196	35*/1	4.40
B M AVINASH/MANJUNATHA REDDI	197	35*/2	2.99
B K SUSHEEL KUMAR/B K KESHAVAREDDY	198	35*/4	1.00
B H KESHAVAREDDI/BAILUHANUMANTHAPPA	199	35*/3	1.60
Sannanagamma	200	45*/*	7.34
Krishnappa	201	46*/*	2.11
N Pradeep/G R Narayanareddy	202	47*/1A	1.63
MahalinGAPPA	203	47*/*	0.80
MANJUNATHA REDDI BT/THIPPAREDDI	204	47*/3A, 47/2, 47*/3B	7.28
V GURULINGAPPA/veeranna	205	48*/1	1.60
V RANGAPPA/M veeranna	206	48*/2	1.29
Nagendrappa	207	49/*, 50/*, 51/1	2.89
Shabinataz/Shamshir haamad	208	51/4	1.31
DONNAPPA REDDY/Thimappa reddy	209	51*/5	0.94
R T VENKATESH REDDY/THIMMAREDDY	210	51*/6, 51/2	0.90
RATHNAMMA/THIMMAREDDY	211	51*/3	0.60
SANGAMESHWARA/PALLAPPA	212	53*/2A	2.01
G.P.Shivanna	213	53/2a	2.00
MAHALINGAPPA/MUDDU BALAPPA	214	53*/2B, 53/1	2.26
B G JAYALAKSHMI/S R Hanumantha Reddy	215	53*/3	1.95
Thippeswami/Venkatappa	216	54*/1	0.81
B RAMAKRUSHNAREDDY/SANNA HANUMANTHAPPA	217	54*/1	0.15
V.Shivannareddi	218	54/1	0.25
Sannahanumanthappa	219	54/5	0.41

Name of Farmer	Farmer Code	Survey No	Area (Ha)
B,T ManjunathaReddi	220	54/3, 54/2	0.55
GURUMURTHY/THIPPAYYA	221	55/*/*	0.66
Thipperudrappa	222	55/*/*	1.99
NAGESHA J/D H Jayanna	223	56/*/5	0.66
ANJUNEYA T/SANNATHIMMAPPA	224	56/*/1	1.34
ABHISHEK H R/RAVISH H D	225	56/*/4	1.33
SHARADAMMA/Ningappa	226	56/*/6,56/*/3	1.20
N.T.Yariswamy	227	56/2	2.70
Duggappa	228	56/*/4	1.33
Srinivasareddi	229	57/6	0.70
Shivaramareddi	230	57/4	0.70
B.H.Keshavareddi	231	57/5	1.30
Thipperudrappa	232	57/1	3.16
T.Mamatha /Keshavareddi	233	57/2, 57/3	1.90
MALLAKKA/DODDA THIPPESWAMY	234	49/*/1	0.18
Mahalingappa	235	49/2	0.36
.H T THIPPESWAMY/kr thippeswamy	236	49/*/3	0.38
NAGALINGAPPA G P/PALLAPPA	237	49/*/4	0.38
H T JAYASHANKARAPPA/TALKERAPPA	238	51/*/1	1.28
MANJUNATHA SWAMY H S/H SHARANAPPA	239	51/*/2	0.65
NAGAMMA/VEERABHADRAPPA	240	53/*/1	0.79
MANJUNATHA SWAMY H S/H SHARANAPPA	241	53/*/2	0.70
Chandramma	242	57/*/*	2.05
G k nagalingappa/G kallappa	243	58/*/1, 58/*/2A	2.96
N Ashwathareddi	244	58/3	1.87
A.D.Hanumanthappa	245	59/*, 60/*/*	2.07
Halappa	246	59/*/*	0.98
N nagabhushana/Nagappa	247	61/*/*	3.15
PALAKSHAMMA/SANNAPALAPPA	248	62/*/1	0.46
Mylari Rao B/Bheema Rao	249	62/*/10	0.67
Thimmakka/Gurubasappa	250	62/*/2	0.53
GIDDAJJARA DODDAPALAPPA/THIMMAJJA	251	62/*/2	0.74
Sanna palappa/Thimmaiah	252	62/*/2	1.23
BADAMMA/THIPPANNA	253	62/*/4	0.38

Name of Farmer	Farmer Code	Survey No	Area (Ha)
Ramanna	254	62/9	0.65
Halaswamy	255	62/7	0.31
H.P.Hanumappa	256	62/3	0.62
T REMESHREDDY/H THIPPESWAMY	257	62*/5	0.56
GURUSHANTAMMA/RAMAPPA	258	62*/6	0.58
R VEERESH/PUJARI RAMAPP	259	62*/8	0.40
PALAMMA/POOJARI SANNAPALAPPA	260	63*/*	0.88
Sanna Palappa/Chinnappa	261	63*/*	1.68
SOUBHAGYAMMA/NAGAPPA	262	63*/1	2.38
GIDDAJJARA DODDAPALAPPA/THIMMAJJA	263	63*/3	0.88
NAZMARUF ASHA BI ITAGI/Mahamed rafi	264	65*/*	0.91
Hanumanthappa	265	66*/*	1.00
THIPPIRAMMA/LATE THIPPESWAMY	266	67*/1	1.10
BASAVARAJAPPA/SANNARAMAPPA	267	67*/2	1.11
M T Manjunatha Swamy/THIPPESWAMY	268	67*/3	1.10
Sasrojamma	269	68/*, 69/*	3.10
T DEVENDRAPPA/THIMMANNA	270	71*/1A	0.75
K H LOKESHA REDDY/hanumantharaddy	271	71*/1B	0.77
Thippaih	272	71/2	1.46
Channamma/Thimmappa	273	72*/*	0.20
H N NAGAPPA/Nagappa	274	72*/*	0.25
ERAMMA/ODEBASAPPA	275	72*/*	0.30
H N NAGAPPA/Nagappa	276	72*/*	0.40
SHANHAVEERAMMA/MANDAJJA	277	72*/*	0.40
Revanna/Gurupadappa	278	72*/*	0.40
LOKESHI H T/DASAJJARA	279	72*/4	0.40
Kamappa	280	72/5	0.32
Palakshappa	281	72/3	0.27
HEMALATHA R/SRINIVAS REDDY	282	73*/1	2.73
Gangadarappa/Gudumaiah	283	73/2	0.68
N nagabhushana/Nagappa	284	74*/*	0.89
H N NAGAPPA/Nagappa	285	74*/*	0.90
H PRASANNA/h t thippaiah	286	74*/1	0.51
thimmappa	287	74/1	0.49
PALAPPA H P/Sannapalappa	288	74*/2	0.51
Thippaiah	289	74/3	0.72

Name of Farmer	Farmer Code	Survey No	Area (Ha)
GOWDRU THIPPAIAH/MALLAPPA	290	74*/6	2.20
Revanna/Gurupadappa	291	74/7	0.40
Sharanamma/Hanumappa	292	74*/8	0.40
GOWDRU SHADAKSHARAPA/SANNA PALAPPA	293	75*/3	0.80
Sannathippaiah	294	75*/75*/1	1.66
G P Balakrishna	295	75*/75/3	0.91
Murudappa	296	76/1	0.21
JAYAMMA/THIMMAPPA	297	76*/2	0.10
K BASAVARAJA/K KARIYAPPA	298	76*/2	0.13
THIPPESWAMY K/THIPPESWAMY K	299	76*/2	0.14
Grumurthi	300	76*/2	0.21
Devaendrappa	301	76*/2	0.14
GOPALA/THIPPAIAH	302	76*/2	0.21
Bamma	303	76/3	0.31
Hanumaiah	304	76/4	0.28
Sannathippaiah	305	76/5	0.28
GIDDAJJARA DODDAPALAPPA/THIMMAJJA	306	76*/6	0.17
G B MEENAKSHAMMA/H R HASWAMY	307	91*/2	1.53
H T JAYASHANKARAPPA/TALKERAPPA	308	180*/1	1.93
PAVANA H T/H S THIPPESWAMY	309	180*/2	0.50
Siddalingamurthy K M/k m ballapaiyah	1766	138*/1	0.59
Siddalingamurthy K M/k m ballapaiyah	1767	138*/5	3.06
SAVITRAMMA/BORAPPANAYAKA K	1768	138*/2	0.60
Vasanth Kumar K/Borappa	1769	138*/1	0.40
BASAMMA/THIMAIYA	1770	138*/1	1.94
SHEELA/THIMMANNA	1771	138*/1	0.40
S HUMPAMMA/THIPPESWAMY	1772	138*/1	2.94
S HUMPAMMA/THIPPESWAMY	1773	138*/1	1.75
MUTYAPPA/muthappa	1774	138*/1	1.82
K M GIRIJAMMA/Mallikarjunaiah b	1775	138*/3	1.17
REVANA SIDDAIAH/BALAPPAIAH	1776	138*/4	2.04
K M GANGADHARAIHAH/mallaiah	1777	138*/1	4.70
K M GANGADHARAIHAH/mallaiah	1778	138*/1	1.22
M THIMMAPPA/THIMMPPA	1779	138*/1	0.59
K T NAGARAJA/THIMMAPPA	1780	142*/5	0.18



Name of Farmer	Farmer Code	Survey No	Area (Ha)
MUTYAPPA/muthappa	1781	142/*/2	2.66
T MUTHYAPPA/thimmanna	1782	142/*/5	0.18
JAYAMMA/ningappa	1783	142/*/3	1.26
RANGAPPA K T/THIMMAPPA	1784	142/*/5	0.18
M REVANNA/MALLAPPA	1785	143/*/*	3.67
NAGARAJA/Mathyappa	1786	144/*/1	1.15
Y M NINGAPPA/MUTHYAPPA	1787	144/*/3	1.16
THIMMAPPA Y M/MUTHAIPPA Y M	1788	144/*/4	1.07
SARSWATHI/ramalingappa	1789	19/*/6	1.56
B K SHANTHAKUMARAMMA/G NIJALINGAPPA	1790	19/*/1	3.12
G N ASHOKA/NIJALINGAPPA	1791	19/*/3	1.90
BHUVANESHA G N/NIJALINGAPPA	1792	19/*/4	0.46
BHUVANESHA G N/NIJALINGAPPA	1793	19/*/5	0.44
BHUVANESHA G N/NIJALINGAPPA	1794	19/*/9	1.00
Ningappa/Guheshwarappa	1795	20/*/*	5.49
T Hanumanthappa/Thippaiah	1796	21/*/4	2.13
JAYAMMA/ningappa	1797	21/*/5	0.74
T MUTHYAPPA/thimmanna	1798	21/*/3	1.46
T MUTHYAPPA/thimmanna	1799	21/*/2	0.72
T MUTHYAPPA/thimmanna	1800	21/*/1	1.50
SHIVANNA/CHENAPPA	1801	22/*/8	0.83
KALAVATHI/BASAVARAJAPPA	1802	22/*/7	0.83
JAGDGURU B M/B H MANJUNATHA	1803	22/*/2	1.10
T MUTHYAPPA/thimmanna	1804	22/*/4	2.18
Basavarajappa/Channappa	1805	22/*/9	0.83
HANUMANTHAPPA/Honnurappa	1806	22/*/1	2.20
B T HANUMANTHAPPA/THIPPAYYA	1807	22/*/3	0.29
H Yashoda/Lal Bahadduru shastri	1808	22/*/5	0.80
GIDDABORAPPA/BOARAPPA	1809	43/*/*	1.20
JAGGERA MARAKKA/Nunkappa	1810	43/*/*	1.20
PARVATHAMMA/MARAPPA	1811	43/*/*	1.20
Bhagyamma/Thippeswamy	1812	43/*/*	1.20
A K MARIYAPPA	1813	43/*/*	1.20
A K BHOSAPPA	1814	43/*/*	1.20
THIPAmma	1815	43/*/*	1.20
SIDDAPPA R/RAMLINGAPPA	1816	48/*/2	1.61

Name of Farmer	Farmer Code	Survey No	Area (Ha)
G B THIPPESWAMI/G B Basappa	1817	48*/1	1.10
SOMASHEKHARAPPA G B/G B SHIVANNA	1818	48*/3	0.80
G B VIJAYA/G B SHIVANNA	1819	48*/3	0.80
ESHANNA S T/Thipperudrappa	1820	49*/2	1.60
HOLEYAMMA/MALLAPPA	1821	49*/1	1.60
Mahadevamma/Thippeswamy	1822	49*/3	1.86
NAGARAJA M N/MEKERA NINGAPPA	1823	50*/3	1.01
N THIPPESWAMY/NINGAPPA	1824	50*/1	1.01
GANGAMMA/HUCHAPPA	1825	51*/1	1.80
GANGAMMA/HUCHAPPA	1826	51*/2	4.00
SHIVANNA/HANUMANTHAPPA	1827	52*/1	1.74
NIJALINGAPPA/Shivanna	1828	52*/4	0.52
NINGAPPA B T/B N THIPPESWAMY	1829	52*/5	1.05
MAILARAPPA/HANUMANTHAPPA	1830	52*/2	1.20
Prabhavathi/RUDRAPPA	1831	52*/3	1.05
LAKSHMAMMA/Honnurappa	1832	54*/2	0.80
GEETHAMMA/Honnurappa	1833	54*/2	0.13
GEETHAMMA/Honnurappa	1834	54*/3	0.50
KAMALAMMA/Ramanna	1835	54*/2	0.40
NAGARAJAPPA/Mallappa	1836	54*/5	1.00
B T KRISHANAPPA/THIPPESWAMY	1837	54*/4	0.99
B T GNANENDRAPPA/Thippeswamy	1838	54*/4	0.99
B M Basappa/Mallappa	1839	54*/6	1.00
BORAPPA/THIPPESWAMY	1840	55*/4	0.85
BORAPPA/THIPPESWAMY	1841	55*/5	0.80
Thipperudrappa N/Hullurappa	1842	55*/2	0.42
BHEEMANNA/BHEEMANNA	1843	55*/3	0.98
H T PRAKASH/Thippaiah	1844	56*/5	1.22
J C THIPPESWAMY/CHANNAPPA	1845	56*/6	0.88
B N NIRANJAN/B Ningappa	1846	56*/8	1.19
G C VEERANNA/CHANNAPPA	1847	56*/3	0.88
VEERESHA H T/H THIPPAIAH	1848	56*/4	1.23
SOMASHEKHARAPPA G B/G B SHIVANNA	1849	206*/*	0.58
Rangappa/Thimmanna	1850	42*/*	1.20
SHIVANNA/RUDRAPPA	1851	42*/*	1.13

Name of Farmer	Farmer Code	Survey No	Area (Ha)
ANUSUYAMMA/RUDRAPPA	1852	42/*/*	0.60
YEKANTHAPPA/RUDRAPPA	1853	42/*/*	0.86
RANGAPPA/THIPPAIAH	1854	42/*/*	0.60
Hanumantappa/Chowdappa	1855	42/*/*	1.11
NAGAPPA/RUDRAPPA	1856	42/*/*	1.20
PRASANNA KUMAR/DURUGAPPA	1857	42/*/*	0.35
BASAMMA/SANNABASAPPA	1858	42/*/*	1.20
SHANKARACHARI/VIRUPAKSHCHARI	1859	42/*/*	0.50
P thippeswamy/Palayya	1860	42/*/*	0.55
Ombanna b/Basappa	1861	42/*/*	0.50
MUSTURAPPA T E/ENKANTHAPPA	1862	42/*/*	0.60
SHETTAR THIPPAMMA/venkataramanashetty	1863	42/*/*	1.20
HULUGAMMA/Lakshmana	1864	42/*/*	0.59
BASAMMA M T/THIPPESWAMY	1865	42*/1	1.20
M V Jayyanna/Dodda Veerappa	1866	42/*/*	0.60
HANUMANTHAPPA V H/VENKATAPPA	1867	42/*/*	0.25
KALINGAPPA	1868	42/*/*	1.20
Nembakka/Somanna	1869	44*/1	2.15
TIPPESWAMY G M/MUSURAPPA	1870	44*/2	2.15
Nembakka/Somanna	1871	45*/2	2.47
Girisha g t/Thippeswamy g m	1872	45*/1	1.23
Lokesh g t/Thippeswamy	1873	45*/3	1.23
H THIPPERUDRAPPA/SANNA HANUMAPPA	1874	46/*/*	0.39
JAYYAMMA/RAMACHANDRAPPA	1875	46/*/*	0.78
NAGAMMA/RUDRAMUNIYAPPA	1876	46/*/*	1.57
Mallamma/Thippaya	1877	46/*/*	0.78
Shanthappa/Kenaga thippayya	1878	46/*/*	1.57
RANGAMMA/CHANNABASAPPA	1879	46/*/*	0.78
ERAMMA/MARIYAPPA	1880	46/*/*	0.40
THIPPAMMA/MARAPPA	1881	46/*/*	1.17
A K YALLAMMA/EKANTHAPPA	1882	46/*/*	1.57
Mallamma/Durugappa	1883	47*/1	1.72
Thippaiah/Ningappa	1884	47*/6	0.30
Thippaiah/Ningappa	1885	47*/8	0.68
BASAVARAJA/NINGAPPA	1886	47*/4	0.30

Name of Farmer	Farmer Code	Survey No	Area (Ha)
BASAVARAJA/NINGAPPA	1887	47*/7	0.68
G B Shivakumar/Basappa	1888	57*/7	1.38
G B Nagaraja/G B Basanna	1889	57*/6	1.38
D E SHANTHAVEERAMMA/Gowranna P	1890	57*/1	1.48
G T TIPPESWAMY/THIPESWAMY	1891	57*/10	0.54
G T TIPPESWAMY/THIPESWAMY	1892	57*/8	0.38
M MANAJANNA/MALLAPPA	1893	57*/3	0.66
UMADEVI H S/G T BASAVARAJAPPA	1894	57*/9	0.55
UMADEVI H S/G T BASAVARAJAPPA	1895	57*/4	0.38
G B Parameshwarappa/G B Basappa	1896	57*/11	1.20
RUDRAMUNI G B/Basappa	1897	57*/2	1.20
K t timmanna/Tippayya	1898	58*/2B	1.46
K V VEERABHADRAPPA/VEERANNA	1899	58*/4	2.28
K V SATHEESHA/VEERABHADRAPPA	1900	58*/1	2.40
RATHNAMMA/MARULASIDDAPPA	1901	58*/2A2	0.80
KONDALAHALLI THIPPESWAMY/Veeranna	1902	58*/2A1	1.49
Nembakka/Somanna	1903	59*/*	3.65
MUGAPPA/Ajjappa	1904	59*/*	1.78
Shivanamma/Musturappa	1905	59*/*	0.17
Shivanamma/Musturappa	1906	59*/*	1.61
Prakashreddy H/Hanumanthareddy	1907	60*/*	0.27
Prakashreddy H/Hanumanthareddy	1908	60*/*	1.70
Prakashreddy H/Hanumanthareddy	1909	60*/*	0.40
MARULA SIDDAPPA/BHIMAPPA	1910	60*/*	0.65
N M SHANKARAMURTHY/Rudrappaiah	1911	60*/*	0.15
NIRMALA N M/GURUKARUNYA PRABHU R M	1912	60*/*	0.57
J Mushturappa/Hadadi Jayamma	1913	61*/1	0.50
H THIPPESWAMY/HANUMANTHARADDY	1914	61*/2	0.76
Y VITAL MURTHY SHETTY/KRISHNARADDY	1915	61*/3	1.20
M T dhananjaya/H THIPPESWAMY	1916	62*/1	1.75
N M UMADEVI/MALLANNA	1917	62*/4	1.55
K THARANGA MURTHY/Krishna Reddy	1918	62*/3	1.60
DODDA BASAPPA R N/R L Ningappa	1919	73*/1	0.67
BASAVARAJAPPA/Basappa	1920	73*/1	0.81

Name of Farmer	Farmer Code	Survey No	Area (Ha)
K BASAVARAJA/KRISHNAMURTHY	1921	74/*/13	0.10
D B MUSTURAPPA/BASAVARAJAPPA D E	1922	74/*/1	0.43
M T dhananjaya/H THIPPESWAMY	1923	75/*/19	0.18
M T dhananjaya/H THIPPESWAMY	1924	75/*/20	0.18
S Thippeswamy/Surappa	1925	75/*/31	0.40
S Thippeswamy/Surappa	1926	75/*/	0.51
Prakashreddy H/Hanumanthareddy	1927	75/*/28	0.40
H RAJAPPA/HANUMANTHAREDDY	1928	75/*/1G	0.88
H RAJAPPA/HANUMANTHAREDDY	1929	75/*/25	0.40
SURAMMA/PAPAYYA	1930	75/*/	0.56
SURAMMA/PAPAYYA	1931	75/*/32	0.40
H THIPPESWAMY/HANUMANTHARADDY	1932	75/*/1A	0.40
H JAGADEESHAREDDY/hanumanthareddy	1933	75/*/27	0.40
H JAGADEESHAREDDY/hanumanthareddy	1934	75/*/1D	0.30
H JAGADEESHAREDDY/hanumanthareddy	1935	75/*/1E	0.55
H MANJANNA/hanumanthreddy	1936	75/*/1F	0.68
H MANJANNA/hanumanthreddy	1937	75/*/26	0.40
H MANJANNA/hanumanthreddy	1938	75/*/22	0.12
H MANJANNA/hanumanthreddy	1939	75/*/	0.12
SAVITRAMMA/Nagappa	1940	75/*/	0.51
SAVITRAMMA/Nagappa	1941	75/*/30	0.40
H THIPPESWAMY/HANUMANTHARADDY	1942	77/*/2	0.73
LINGASETTY Y R/RUDRAPPASETTY	1943	77/*/1	0.84
LINGASETTY Y R/RUDRAPPASETTY	1944	77/*/4	0.21
H THIPPESWAMY/HANUMANTHARADDY	1945	78/*/2	0.41
Y VITAL MURTHY SHETTY/KRISHNARADDY	1946	78/*/3	0.15
LINGASETTY Y R/RUDRAPPASETTY	1947	78/*/1	0.68
H RAJAPPA/HANUMANTHAREDDY	1948	79/*/2C1	0.46
H RAJAPPA/HANUMANTHAREDDY	1949	79/*/4	0.24
H JAGADEESHAREDDY/hanumanthareddy	1950	79/*/3	0.43

Name of Farmer	Farmer Code	Survey No	Area (Ha)
H JAGADEESHAREDDY/hanumanthareddy	1951	79*/5	0.40
LAKSHMAMMA/THIMMAREDDY	1952	79*/2A1	0.45
H THIMMAREDDY/hanumanthreddy	1953	79*/2A2	0.40
H THIMMAREDDY/hanumanthreddy	1954	79*/2B	0.39
H MANJANNA/hanumanthreddy	1955	79*/1	0.45
H MANJANNA/hanumanthreddy	1956	79*/2C2	0.40
B P SHIVAKUMAR/PUTTAPPA	1957	80*/1	1.70
P MALLIKARJUNAIAH/PUTTAPPA	1958	80*/4	0.62
P MALLIKARJUNAIAH/PUTTAPPA	1959	80*/2	1.70
B M T Swamy/Muganna	1960	80*/3	2.34
H RAJAPPA/HANUMANTHAREDDY	1961	81*/2	1.02
H MANJANNA/hanumanthreddy	1962	81*/3	0.64
JAYAMMA/BORAYYA	1963	82*/2	0.31
H RAJAPPA/HANUMANTHAREDDY	1964	82*/3	0.31
CHANDRASHEKHAR D/DANAPPA K	1965	82*/1A3	0.17
CHANDRASHEKHAR D/DANAPPA K	1966	82*/1A3	1.81
Eramma/B N Rudrappa	1967	83*/10	2.00
H t mallikarjunappa/Thippeswamy	1968	83*/1B2	0.60
H t mallikarjunappa/Thippeswamy	1969	83*/8	1.91
G R RAJASHEKHARAPPA/G B RUDRAPPA	1970	83*/1D	0.50
ANUSUYAMMA/hanumanthappa	1971	83*/2B1	0.27
ANUSUYAMMA/hanumanthappa	1972	83*/6	0.99
M REVANNA/MALLAPPA	1973	83*/7	0.33
M REVANNA/MALLAPPA	1974	83*/2B2	0.80
M REVANNA/MALLAPPA	1975	83*/2A1	1.80
M REVANNA/MALLAPPA	1976	83*/5	0.27
RATHNAMMA/Prahladappa	1977	83*/1B1	0.20
BHAGYAMMA/Manjunatha	1978	83*/4	1.43
A D HANUMANTHAPPA/SANNA RANGAPPA	1979	83*/1B1	0.40
H YASHODHARA/HANUMANTHAPPA	1980	83*/3	0.75
T K HALUGAPPA/KENCHAPPA	1981	83*/2A2	0.65
B V Ningappa/Veerappa	1982	83*/9	1.70
H HONNURASWAMY/HANUMANTHAPPA	1983	83*/11	0.75
CHANDRAPPA/CHITHRALINGAPPA	1984	90*/6	0.48

Name of Farmer	Farmer Code	Survey No	Area (Ha)
CHANDRAPPA/CHITHRALINGAPPA	1985	90*/1	0.48
Basamma/Rudrappa	1986	90*/2	0.30
Maachikere thippaiah/Basappa	1987	90*/4	0.80
H M KOTRESHA/H M VIRUPAKSHIAH	1988	90*/5	0.26
Gawramma/Chothralingappa	1989	91*/1A	0.26
Gawramma/Chothralingappa	1990	91*/1A	0.55
Basamma/Rudrappa	1991	91*/1A	0.39
Basamma/Rudrappa	1992	91*/3	1.30
NINGAPPA T/THIPPAIAH	1993	91*/3	1.88
Bharathamma/Rudrappa	1994	91*/1B	0.65
Bharathamma/Rudrappa	1995	91*/4	0.57
Obamma/Chitralingappa	1996	91*/1A	0.55
Mugappa/Rudrappa	1997	91*/1A	0.20
B T ESHWARAPPA/THIPPAYYA	1998	91*/2	0.44
THIMMAKKA/PALIAH	1999	91*/3	1.47
B R RAMESH/Rudrappa B N	2000	91*/2	0.31
NAGARAJA M N/MEKERA NINGAPPA	2001	92*/2D1	1.00
BHAGYAMMA/thippeswamy	2002	92*/2A2	1.08
N THIPPESWAMY/NINGAPPA	2003	92*/2D2	0.57
NINGAPPA/CHITHAPPA	2004	92*/2B2	0.14
NINGAPPA/CHITHAPPA	2005	92*/2B4	0.36
K NAGARAJAPPA/K NAGARAJAPPA	2006	92*/2B5	0.36
K NAGARAJAPPA/K NAGARAJAPPA	2007	92*/2B1	0.14
CHANDBI/Dadarai b	2008	92*/3	0.21
E Rudrappa/Puttanna	2009	93*/*	11.30
E Rudrappa/Puttanna	2010	94*/*	0.73
Sakamma/Sharanappa	2011	209*/2	1.20
JAYASHEELA REDDY/BHEEMAREDDY	2012	217*/1	0.62
H THIMMAREDDY/hanumanthreddy	2013	217*/3	0.16
LINGASETTY Y R/RUDRAPPASETTY	2014	217*/2	0.14
Murudamma/HANUMAIAH	2015	22*/1	0.80
PARAMESHWARAPPA/HANUMAIAH	2016	22*/1	1.10
NAGANNA/HANUMAIAH	2017	22*/1	0.40
MARAKKA/THIMMAPPA	2018	22*/1	0.40
SHARADA T	2019	22*/1	0.60
SOMASHEKHARAPPA H/HANUMAIAH	2020	22*/1	0.40
DEEPA/Musturappa G	2021	24*/2	1.20



Name of Farmer	Farmer Code	Survey No	Area (Ha)
Musturappa G/BASAVARAJAPPA G	2022	24/*/1	1.49
T BHAGYAMMA/THIPPESWAMY	2023	25/*/4	0.42
Sharadamma/Thippeswamy	2024	25/*/6	0.26
M B Manjanna/Basappa	2025	25/*/7	2.40
Jagadeesh G R/Rudrappa G B	2026	25/*/5 25/*/2	2.57
G B THIPPESWAMI/G B Basappa	2027	25/*/3	0.20
THIPPAMMA/PALAYYA	2028	25/*/1	2.40
T S BASAVARAJA/T SHANKARAN	2029	25/*/3	0.20
Karibasappa D N/Karegowda d n	2030	25/*/8	1.60
RAVI	2031	25/*/9	0.60
SANGAPPA/Basavanna	2032	26/*/2	1.31
G B THIPPESWAMI/G B Basappa	2033	26/*/1	1.60
T S BASAVARAJA/T SHANKARAN	2034	26/*/3	0.53
SARVAMANGALAMMA	2035	27/*/3	4.18
NAMAM SHIVAYA s/SHANKARAN T	2036	27/*/2	2.08
YAMUNA/Nam shivay	2037	27/*/1	2.09
B RANGANATHA/BASAPPA	2038	28/*/1	0.84
GNANENDRAPPA/BHUTHARANGAPPA	2039	28/*/2	0.50
Thipamma/Rudrappa	2040	28/*/3	0.84
NINGAMMA/KADAPPA	2041	28/*/4	1.66
THIMMAPPA	2042	37/*/2	1.20
RATHANAMMA	2043	37/*/1B2 37/*/1B4	1.20
THIPPAMMA	2044	37/*/1B5	0.40
HONNURAPPA	2045	37/*/2	1.60
KANIVEPPA	2046	37/*/2	1.20
SIDDALINGAIAH	2047	37/*/1B3 37/*/1A3	1.29
KARIBASAMMA	2048	37/*/1B6 37/*/1A4	0.60
CHANDRASHEKARAPPA	2049	37/*/1A1	1.20
NAGENDRAIAH	2050	37/*/1B1	1.20
VERABHADRAIAH	2051	34/*/4	0.80
HALAPPA	2052	37/*/5	0.90
NAGAMMA/RUDRAMUNIYAPPA	2053	37/*/6	0.90
MUSTURAPPA	2054	37/*/7	0.17
THIMMAPPA	2055	37/*/2	1.20
HONNURAPPA	2056	37/*/2	1.60
MRUTHUNJAPPA	2057	37/*/2	2.05
R SHARANAPPA	2058	37/*/3	0.90

Name of Farmer	Farmer Code	Survey No	Area (Ha)
NELAKANTAPPA	2059	37*/2	2.00
SOMASHEKARAPPA	2060	37*/8	1.20
DRAKSHNEYAMMA	2061	37*/1A3	1.22
THIPPESWAMY H/Hampanna	2062	38*/4	2.00
Sudharani m v/Veerabhadraswamy	2063	38*/2	0.94
GOURAMMA/veerabhadrapa	2064	38*/1	0.73
RATHNAMMA/DEVENDRAPPA	2065	38*/3	0.60
PRASANNA S A/AJJAPPA S M	2066	38*/6	0.73
BASAPPA S M/MUDDAPPA	2067	38*/5	0.66
H THIPPESWAMY/HANUMANTHARADDY	2068	39*/3	0.59
H THIPPESWAMY/HANUMANTHARADDY	2069	39*/4	0.43
VANAJAKSHAMMA/LATE PAPANNA REDDY	2070	39*/1	0.89
P R Sharadamma/Thippeswamy h	2071	39*/2	0.49
H THIPPERUDRAPPA/SANNA HANUMAPPA	2072	40*/1	0.24
R TIPPESWAMI/RAMA CHANDRAPPA P	2073	40*/1	1.99
NAGAMMA/RUDRAMUNIYAPPA	2074	40*/3	1.00
Mallamma/Thippaya	2075	40*/1	0.48
MUSTURAPPA T E/ENKANTHAPPA	2076	40*/2	1.84
DRAKSHAYINAMMA D T/THIPPESWAMY D R	2077	41*/4	1.99
RATE SANKRAMMA/SHARANAPPA	2078	41*/2	1.98
TIPPAMMA/Kotrappa	2079	41*/1	0.91
G K KUMARASWAMY/THIPPESWAMY	2080	41*/3	0.92
D B GANESH/D S BASAVARAJ	2081	63*/2	2.03
D B MANJU/D S BASAVARAJU	2082	63*/2	2.03
N M UMADEVI/MALLANNA	2083	63*/3	3.30
N M UMADEVI/MALLANNA	2084	63*/1	1.90
Prakashreddy H/Hanumanthareddy	2085	64*/3	2.97
H M VAMADEVA MURTHY/NANDEPPA	2086	64*/1	1.51
ERAMMA/MARIYAPPA	2087	64*/10	1.57
GUMMANURIAH H M/BASIAH	2088	64*/2	2.07
GUMMANURIAH H M/BASIAH	2089	64*/8	1.00
SUMANGALA H M/jayanna	2090	64*/6	1.70
THIPPESWAMY H M/nandayappa	2091	64*/7	1.30
SUARNAMMA/Jayanna	2092	64*/5	1.50

Name of Farmer	Farmer Code	Survey No	Area (Ha)
V NIRANJANA/D VENKTESHA REDDY	2093	64*/11	0.80
MANJULA Y R/ASHWATHAMA REDDY V	2094	64*/4	0.80
LOKESH/BORAPPA	2095	65*/7	0.80
B RATHNAMMA/Siddaiah	2096	65*/8	1.20
B RATHNAMMA/Siddaiah	2097	65*/5	0.30
B RATHNAMMA/Siddaiah	2098	65*/6	0.40
B N MANJULA/B MANJUNATHA	2099	65*/10	1.50
B N MANJULA/B MANJUNATHA	2100	65*/9	1.20
Manjunatha B/Basavarajappa G	2101	65*/1	2.40
Nagarathnamma/Veerabadrappa	2102	65*/11	2.00
Hiriyannagala basavanagowda/Hampanna	2103	65*/4	1.25
J Mushturappa/Hadadi Jayamma	2104	66*/3	0.40
B RANGANATHA/BASAPPA	2105	66*/2A	0.26
NETHRAVATHI B/K B VEERANNA	2106	66*/1A2	1.44
A D JAYANNA/KADAPPA	2107	66*/5	0.52
V VASANTAKUMAR/Veeranna	2108	66*/4	1.72
N k rudramuniyappa/Kottappa	2109	67*/3	0.40
N k rudramuniyappa/Kottappa	2110	67*/1	0.67
N r basavaraj/Rudrappa	2111	67*/2	0.67
Shankamma/Huchchppa	2112	67*/4	0.94
N R Veerabhadrappe/Rudramuniyappa	2113	72*/1	1.00
N r basavaraj/Rudrappa	2114	72*/2	1.00
N R MRUTHYUNJAYA/rudramuniyappa	2115	72*/3	1.00
M KALLAPPA/M KALLAPPA	1092	136*/3	2.26
SAVITHRAMMA/chidandachari	1093	136*/*	0.77
SAVITHRAMMA/chidandachari	1094	136*/1B	0.38
SAVITHRAMMA/chidandachari	1095	136*/2	1.14
SAVITHRAMMA/chidandachari	1096	136*/2	1.14
Manjunathachari V C/Chidanandachari S K	1097	136*/*	1.54
Manjunathachari V C/Chidanandachari S K	1098	136*/*	0.77
Kotramma/Thippanna	1099	137*/5	2.00
GOWRAMMA/MUSTURAPPA	1100	137*/14	1.20
GOWRAMMA/MUSTURAPPA	1101	137*/14	1.20
M NINGAPPA/THIMMAPPA	1102	137*/13	2.40
ALIKEPPA/KIVUDAPALAYYA	1103	137*/10	1.20

Name of Farmer	Farmer Code	Survey No	Area (Ha)
ALIKEPPA/KIVUDAPALAYYA	1104	137*/10	0.40
Musturappa/Palayya	1105	137*/10	1.20
N R TIPPEWAMI/RAJENDRAPPA	1106	137*/15	0.26
K T NAGARAJA/THIMMAPPA	1107	137*/8	0.80
OBAMMA/THIMMAPPA	1108	137*/1	0.60
T MUTHYAPPA/thimmanna	1109	137*/8	0.80
N JAYANNA/Durgada Ningappa	1110	137*/15	0.80
ERAMMA/HONNURAPPA	1111	137*/1	1.20
M THIMMAPPA/THIMMAPPA	1112	137*/11	2.40
MUSTURAMMA/Nandyappa	1113	137*/7	0.60
RANGAPPA K T/THIMMAPPA	1114	137*/8	0.80
JAGADEESH S M/Musturappa	1115	137*/1	0.60
JAGADEESH S M/Musturappa	1116	137*/1	1.20
SAVITRAMMA/NINGAPPA	1117	137*/7	0.60
A D CHANNAPPA/Ningappa	1118	137*/4	2.00
NINHGAMMA/MUTTAPPA	1119	137*/12	2.40
V Narayanaswamy/Venkabhovi	1120	137*/1	1.60
Ningappa/Thimmappa	1121	137*/7	2.40
LAKSHMAMMA/GOVINDAREDDY	1122	137*/6	2.00
SHEKARAPPA/Ramappa	1123	147*/1	0.80
Renukamma/Malleshappa	1124	147*/1	0.60
MUSTURAMMA/Borappa	1125	147*/1	0.40
C T JYOTHILINGAPPA/C T TIMMANNA	1126	147*/1	1.10
BHAGYAMMA/GURAPPA	1127	147*/1	0.80
Sarojamma/Ramachandrappa	1128	148*/*	0.50
R BHAGAYMMA/RAMAPPA	1129	149*/2	1.00
R BHAGAYMMA/RAMAPPA	1130	149*/3	0.80
VENKATESHA B/Basappa	1131	149*/1	0.33
M ANKESHA/MALLAPPA	1132	149*/1	0.85
Viresh k c/CHANDRAPPA	1133	150*/1	1.53
HOSURAPPA	1134	150*/2	1.54
KjAJJI MALLAPPA	1135	151*/1	1.00
CHINNAPPA	1136	149*/1	0.85
K t lakshamma/Chinnappa	1137	152*/*	2.04
K t lakshamma/Chinnappa	1138	152*/*	0.95
Anusuya/M R Shivamurthy	1139	152*/*	1.09

Name of Farmer	Farmer Code	Survey No	Area (Ha)
G S KOTTUR SWAMY/G SIDDALINGAPPA	1140	153*/9	1.20
G N KALLAPPA/GOWDRU NINGAPPA	1141	153*/15, 153*/1	2.40
G K MANJULA/RAVIKUMAR C	1142	153*/10	0.32
GANGAMMA/MALLAPPA	1143	153*/12	0.98
S N RAVI KUMAR/NAGAPPA	1144	153*/11	0.99
K Y JAYALAKSHMI/S N RAVIKUMAR	1145	153*/2	1.08
DRAKSHANAMMA/Gurappa	1146	153*/14	2.31
KOPERA NINGAPPA	1147	153*/4	1.08
CHANDAYYA	1148	153*/3	1.05
SHRUTHI K P/K V PRAKASH	1149	153*/7	1.40
G K THIPPESWAMY/G K Thippeswamy	1150	153*/8	1.21
THIPPESWAMY S E/ERAPPA	1151	153*/13	1.00
SULOCHANAMMA/GOWDRA NINGAPPA	1152	153*/1	0.28
SULOCHANAMMA/GOWDRA NINGAPPA	1153	153*/15	0.80
G M Lingeswarappa/G S Musturappa	1154	153*/5	0.69
RUDRAMMA	1155	153*/5	4.16
Veeranna Setty M R/Rachappa Setty	1156	154*/5	1.47
M R Sanjeeva Setty/Rachappa Setty M	1157	154*/6	1.48
BASAVARAJ S/SHIVAPPA	1158	154*/1	1.47
THIPPESWAMY Y/YALLA BHOVI V	1159	154*/4	1.20
Basavaraja/Basavaraja	1160	154*/3	2.98
SHANTHAMMA/KARIBASAPPA	1161	154*/1	1.47
M V SRINIVASA/ERANNA	1162	154*/2	1.75
G S KOTTUR SWAMY/G SIDDALINGAPPA	1163	156*/3	0.54
SUJATHA	1164	156*/2	0.57
G S KOTTUR SWAMY/G SIDDALINGAPPA	1165	156*/6	0.59
G THIPPERUDHRAPPA/siddalingappa	1166	156*/4	1.54
Musturappa/Musturappaa	1167	156*/5	3.70
Jayamma/Hanumanthappa	1168	156*/1	2.58
RUDRAMMA/Shivalingappa	1169	156*/7	1.54
THIMMANNA/GURAPPA	1170	157*/13	0.37
THIMMANNA/GURAPPA	1171	157*/2	0.40
THIMMANNA/GURAPPA	1172	157*/3	0.40
JAYANNA P/THIMMAPPA	1173	157*/6	2.04

Name of Farmer	Farmer Code	Survey No	Area (Ha)
VEERAMMA/KRISHNA BOVI	1174	157*/16	1.17
VEERAMMA/KRISHNA BOVI	1175	157*/1	1.00
P T SRINIVASA/THIPPESWAMY	1176	157*/7	2.03
LAKSHMIPATHI P T/Thippeswamy P T	1177	157*/9	0.86
KARIBASAMMA/RAMANNA	1178	157*/3	0.40
KARIBASAMMA/RAMANNA	1179	157*/2	0.40
ERAMMA/ONKARAPPA	1180	157*/10	0.84
S N SUDHAMANI/h thimmappa	1181	157*/2	0.75
SALEMMMA/THIMMAPPA	1182	157*/14	0.71
THIPPESWAMY/KENGATHIMMAIAH	1183	157*/12	0.37
THIPPESWAMY/KENGATHIMMAIAH	1184	157*/3	0.79
THIPPESWAMY/KENGATHIMMAIAH	1185	157*/5	0.75
PUTTANNA M R/RAMAPPA	1186	90*/1	2.00
GANGAMMA	1187	90*/5	0.26
basamma	1188	90/2	0.30
GANGAMMA/LATE CHANDRA REDDY	1189	90/3	0.85
thippayya	1190	90/4	0.80
chandrappa	1191	90/6	0.48
V THIMMANNA/VEERAPPA	1192	90*/1	1.78
SAVITRAMMA	1193	117/*/*	2.15
THIPPAYYA	1194	117*/1	0.91
BOMMAYYA	1195	117*/1	1.25
BAIYAPPA	1196	117*/2*	4.27
THIPPAMMA	1197	117*/3	1.91
KARIYAMMA	1198	117*/4	0.52
RUDRAMMA	1199	117*/5	0.27
BASAPPA	1200	117*/5	1.65
BOMMALINGAPPA	1201	117*/9	0.52
RUDRAPPA	1202	117*/9 118*/2	1.85
NINGAMMA	1203	118*/1	1.20
KAMAIAH	1204	118*/3	1.46
THIPPESWAMY	1205	118*/4	0.68
POJARI THIPPESWAMY	1206	118*/5	0.69
THIPPAMMA	1207	118*/6	1.40
MADAPPPA	1208	118*/7	1.40
THIPPEIAH	1209	119*/1	1.87
NINGAPPA	1210	119*/1	0.06

Name of Farmer	Farmer Code	Survey No	Area (Ha)
THIPPAIAH	1211	119*/1	1.87
BORAMMA	1212	119*/2	1.82
JAYANNA	1213	119*/3	1.68
SHIVAMMA	1214	119*/4	0.13
RUDRAPP	1215	120*/1 120*/1	4.36
KARIYAMMA	1216	120*/2 120*/2	2.08
BASAPPA	1217	120*/3	1.23
CHANDRASHEKARA	1218	120*/4	1.87
RUDRAPP	1219	120*/5	4.60
SHANKARAPP	1220	120*/6	2.17
PUTTANNA	1221	121*/1	1.13
THIPPESWAMY	1222	121*/2 121*/3	2.62
RUDRAMMA	1223	121*/4	2.27
K P HANUMANTHAPPA	1224	121*/5	4.53
THIPPESWAMY T S	1225	121*/6	1.5
T R SHAMANNA	1226	121*/7	1.50
Rajappa a k/Shekharappa	1227	32*/3	0.44
TIPPERUDRAPP/NINGAPPA	1228	32*/1	1.03
TIPPERUDRAPP/NINGAPPA	1229	32*/2	1.05
SRINIVASA RAJU/SATYANARAYAN	1230	33*/4	3.26
K M RAVI/MARULAPPA K M	1231	33*/5	1.31
K M RAVI/MARULAPPA K M	1232	33*/3	1.95
K B SHIVAKUMARA/BASAPPA	1233	33*/2	3.26
SIDDESH K B/BASAPPA N	1234	33*/1	3.25
S V NAGARAJA/S V Veeranna	1235	34*/5	0.80
S V VISHWANATHA/S V VEERANNA	1236	34*/2	0.80
JAGADEESH S V/Veeranna	1237	34*/6	0.80
MANJANNA S V/Veeranna	1238	34*/4	0.80
S V THIPPESWAMY/VEERANNA	1239	34*/3	0.80
Jagadeesh G R/Rudrappa G B	1240	35*/3	0.80
manjunath	1241	35*/3	0.70
G R RAJASHEKHARAPP/G B RUDRAPP	1242	35*/2	0.80
MANJUNATHA R/RUDRAPP	1243	35*/3	0.70
B HANUMANTHAPPA/beeshamappa	1244	35*/1	2.31
Hadadi Jayamma	1245	36*/*	1.50
J Mushturappa/	1246	36*/*	1.50

Name of Farmer	Farmer Code	Survey No	Area (Ha)
SUDHAKARA/JAYANNA	1247	36/*/*	1.50
UMADEVI/Shankarappa	1248	36/*/*	1.50
VASANTHAMMA/JAGADEESH	1249	36/*/*	1.50
M N BORAPPA/Nimgappa	1250	210/*/*	2.47
SANNA MALAIAH/SANNA MALAYYA	1251	211/*/*	2.46
RUDRAMMA/BASAIAH	1252	212*/1	1.23
THIPPESWAMY/NINGAPPA	1253	212*/2	1.23
SAKAMMA/TIPPERUDRAPPA	1254	213/*/*	2.45
Dyamanna/Mariyappa	1255	214*/2	1.23
nagaraja	1256	214*/1	1.23
N k rudramuniyappa/Kottappa	1257	215*/1	0.81
shankramma	1258	215*/1	0.81
N r basavaraj/Rudrappa	1259	215*/2	0.81
Shankaramma/Huchchppa	1260	215*/1	0.81
Durugappa/Ayippa	1261	216/*/*	2.40
GOWRAMMMA	1262	91*/1A , 91*/1A	1.36
THIPPERUDRAMMA	1263	91*/2	0.64
SHANTHAVEERAMMA	1264	91*/2	1.33
RANGAPPA	1265	91*/2	1.34
B R RAMESHA	1266	91*/2	0.31
J M DINESHA	1267	91*/2	0.14
SHASHIKALA	1268	91*/2	0.80
SHANTHAVEERAMMA	1269	91*/2	1.33
RUDRAPPA	1270	91*/3	1.47
NINGAPPA	1271	91*/3	1.80
BHARATHAMMA	1272	91*/4	0.57
NATIONAL HIGHWAY	1273	91*/5	0.08
G K THIPPESWAMY/Krishna reddy	1274	92*/5	1.51
VIRUPAKSHAYYA	1275	92*/1	0.73
LAKSHMAMMA/SHRINIVASAREDDI	1276	92*/3	2.37
BHAJANTRI VENKATAPPA	1277	92*/2A1	0.35
BHAGYA	1278	92*/2A12	1.08
NAGARAJA	1279	92*/2B1, 92*/2B5	0.50
LINGARAJA	1280	92*/2B2, 92*/2B4	0.50
RUDRAMMA	1281	92*/2B3	0.50
J M DINESHA	1282	92*/2C1	0.40
S K ARUN KUMAR	1283	92*/2C1	1.15



Name of Farmer	Farmer Code	Survey No	Area (Ha)
NAGARAJA M N	1284	92*/2D1	1.00
N TRHIPPESWAMY	1285	92*/2D12	0.57
Padma/Rajappa	1286	92*/2	1.31
CHAND BI DADARAJ B	1287	92*/3	0.21
Padma/Rajappa	1288	92*/7	0.80
HANUMANTHA REDDY/HANUMANTHAPPA	1289	92*/8	2.00
HONNAMMA/THIPPESWAMY	1290	92*/5P2-P2	1.51
GANGAMMA/LATE CHANDRA REDDY	1291	92*/*	1.51
K R SHRINIVASALU/K RAMAREDDI	1292	92*/4	1.20
MOHAMMAD NAZIRULLA	1293	92*/4	0.28
K R VENKATESHALU/K Ramareddy	1294	92*/4	1.47
Shobha g/Jayasheela j c	1295	92*/6	0.40
RENUKAMMA/SIDDAYYA	1296	93*/2	1.20
THIPPESWAMY/SOMARAPPA	1297	93*/2	0.51
P R MANJUNATHAREDDY/Ramachandrareddy P	1298	93*/3	2.38
MANJUNATHA J T	1299	93*/*	11.30
SHARADAMMA/Sharadamma	1300	93*/1	2.43
VIJAYALAKSHMI S N/hanumanthareddy k b	1301	107*/*	2.00
KAMAYYA	1302	107*/1	0.83
RUDRAMMA	1303	107*/1	0.42
BOMMAYYA	1304	107*/2	2.12
RUDRAPPA	1305	107*/4	0.84
MUSTURAPPA/THIPPAIAH	1306	108*/*	1.90
HANUMANTHAPPA	1307	108*/1	2.82
J T THHIPPESWAMY	1308	108*/2	0.47
JAYYAMMA	1309	108*/3	0.40
G T CHANDRAPPA	1310	108*/4	0.47
NINGAPPA	1311	108*/5	0.52
G T RUDRAPPA	1312	108*/6	0.44
T DEVENDRAPPA/THIPPAIAH	1313	109*/*	1.87
BORAPPA	1314	109*/1	3.46
MARAPPA	1315	109*/2	1.83
BOMMAYYA	1316	109*/3	1.82

Name of Farmer	Farmer Code	Survey No	Area (Ha)
SUSHILAMMA	1317	110/*/1	0.80
SHANTHAMMA	1318	110/*/2	0.80
PALAMMA	1319	110/*/3, 110/*/4	1.80
KARIYAMMA/Hanumntappa	1320	110/*/2	0.92
SHIVANNA/Rudrappa	1321	110/*/3	0.30
T kubendra/Tippaiah	1322	110/*/4	0.30
Dhananjaya/Rudrappa	1323	110/*/5	0.30
T SANTHOSH/DODDATHIPPAIAH	1324	110/*/6	0.31
SAMADAPPA/RUDRAPPA	1325	110/*/7	0.30
HANUMANTAPPA/RUDRAPPA	1326	110/*/8	0.30
Rathnamma/Devendrappa	1327	110/*/9	1.99
VENKATAPPA/Gurappa	1328	110/*/10	1.97
T RANGAMMA/Y Thippeswami	1329	110/*/11	0.99
SAVITRAMMA/Venkatappa	1330	110/*/12	0.98
JAYARAMAPPA/YALAPPA	1331	110/*/13	0.65
VIJAYALAKSHMI S N/hanumanthareddy k b	1332	110/*/14	2.40
JAGADEESHA	1333	111/*/1	2.00
NARASANNA	1334	111/*/2	1.80
KAVITHA	1335	111/*/3	0.20
SHAKUNTHALAMMA	1336	111/*/4	4.55
KOUSHALYA	1337	112/4	0.80
HANUMANTAPPA	1338	112*/5	0.53
D T PATAYYA	1339	112*/7	0.80
D T AJJAPPA	1340	112*/8	0.80
THIPPAMMA	1341	112*/9	0.80
NINGAPPA	1342	114*/1	2.79
PUTTAPPPA	1343	122*/1	2.87
NINGAMMA	1344	122*/2	1.46
B RANGANATHA/BASAPPA	1345	29*/2	1.09
GNANENDRAPPA/BHUTHARANGAPPA	1346	29*/3	0.50
Rajashekharappa A D/Obalappa	1347	29*/4	0.60
THIPPAMMA T/thippeswamy	1348	30*/2	1.50
THIPPAMMA T/thippeswamy	1349	30*/3	3.06
SHIVAMURTHY/Marappa	1350	31*/K	2.00
Renukamma/Thagadi Thippeswamy	1351	31*/J	2.00
Rajappa a k/Shekharappa	1352	31*/I	0.67

Name of Farmer	Farmer Code	Survey No	Area (Ha)
KARIYAMMA/RUDRAMMA	1353	31*/D	2.01
RUDRAMUNIYAPPA M/MARAPPA	1354	31*/C	2.02
KALLAPPA/OBAIAH	1355	31*/1A	2.01
dodda thippayya	1356	31*/H	2.03
NAGENDRAMMA G P/thippanna	1357	31*/G	2.01
BASAVARAJA T/THIPPAIAH	1358	31*/L	2.00
Thippeswamy S M/Mallappa	1359	31*/E	1.02
mugamma	1360	31*/E	1.02
GANGAMMA/N G NINGAPPA	1361	6*/3	0.34
Thippeswamy.M	1362	6/1, 6/2, 6*/4	1.02
N.Eshwarappa	1363	7*/*	0.92
M G THIPPESWAMY/JAYYANNA	1364	8*/3	1.59
J NARENDRA/JAGANATHA	1365	8*/2	0.53
GANGAMMA/Sunkappa	1366	8*/1	1.60
KALLAMMA/Jagannatha	1367	8*/2	0.53
H.T.Thippesha Setti	1368	9/1, 9/3, 9/6	6.87
SHARADAMMA/THIMMANNA	1369	9*/2	1.20
NAGARAJA H T/Thimmashelty H T	1370	9*/4	0.80
NAGARAJA H T/Thimmashelty H T	1371	9*/7	2.00
Ashoka H T/Thimmashetty	1372	9*/5	2.00
K thippeswamy/Veeranna	1373	10*/*	0.77
Dyamaiah	1374	10*/*, 11*/*	2.91
Hampanna	1375	10*/*, 11*/*	2.33
Thippeswamy.M S/o Sharanaiah.M	1376	12*/1, 12*/2, 12*/4	1.56
ESHWARAPPA/BASAPPA	1377	13*/1	3.41
K M RAVI/MARULAPPA K M	1378	13*/2	1.60
MURUDAPPA/TIMMAPPA	1379	59*/*	2.19
T UMESH/THIPPAIAH	1380	39*/*	4.00
T BASAVARAJA/Tippayya	1381	39*/*	4.81
BALAMMA/Gidappa	1382	40*/5	0.87
R YALLAPPA/RAMAPPA	1383	40*/15	0.83
CHIKKANNA/CHIKKAPPA	1384	40*/3	0.42
CHIKKANNA/CHIKKAPPA	1385	40*/9	1.22
SHARADAMMA/CHIKKAPPA	1386	40*/7 40*/8	0.69
SHARADAMMA/CHIKKAPPA	1387	40*/4	0.43
RAMESH A	1388	40*/13	0.43
A GANGAPPA	1389	40*/14	0.36

Name of Farmer	Farmer Code	Survey No	Area (Ha)
R YALLAPPA	1390	40*/15	0.83
SHARADAMMA/CHIKKAPPA	1391	40*/10	0.30
NAGAI AH	1392	40*/2	5.34
NAGAPPA/CHIKKAPPA	1393	40*/8	0.80
NAGARAJA/CHIKKAPPA	1394	40*/1	1.38
N SHIVANNA/NAGAPPA	1395	40*/6	0.30
T SANTHAKUMARA/thippayya	1396	41*/1	1.00
T SANTHAKUMARA/thippayya	1397	41*/2	2.82
K T GOVINDA REDDY/Kolle Thimmappa	1398	42*/1	2.00
KAMANNA G/Giddappa	1399	42*/3	0.53
BHAGYAMMA/Sannappa	1400	42*/3	0.53
BADAPPA/SANNA GIDDAPPA	1401	42*/3	0.53
PALAPPA/KARIPALAPPA	1402	42*/2	1.83
ERAMMA E/ERAPPA	1403	42*/3	0.53
NAGABHUSHAN SETTY J J/JAGANATHSHE	1404	43*/4	1.63
YASHODAMMA/Erappa	1405	43*/2	1.26
YASHODAMMA/Erappa	1406	43*/3	1.05
Chikkamma/Ningappa	1407	43*/1	0.52
J B CHANDRASHEKARA SETTY	1408	43*/5 44*/6	3.43
VENU GUPTA J N/NAGARAJA	1409	44*/5	0.39
JahidaBi K/Rasool Khan k	1410	44*/1	1.12
JahidaBi K/Rasool Khan k	1411	44*/2	1.12
VENKATESH	1412	44*/3	1.10
NOOR PATHIMA	1413	44*/4A	1.13
CHIKKANNA	1414	44*/4B	1.02
RUDRAPPA/BALIGE BASAIAH	1415	85*/*	0.48
RUDRAPPA	1416	85*/*	0.48
JAMILABI	1417	86*/*	0.55
KATHIJABI	1418	87*/*	0.74
NETRAVATHI S/DATHARAJ J R	1419	36*/6	1.78
NAGARATHNAMMA G S/HOLLAPPA REDDY N R	1420	36*/2C	1.08
RAMAREDDY/hanumanthappa	1421	36*/5	1.34
RAMAREDDY/hanumanthappa	1422	36*/7	0.66
H MANJANNA/HANUMANTHAPPA	1423	36*/4	1.21
G H HANUMANTHA REDDY/Holeppa Reddy	1424	36*/2A 36*/2B1	1.89

Name of Farmer	Farmer Code	Survey No	Area (Ha)
R CHANNABASAMMA/Shivanna	1425	36*/5	1.34
H T Suresha/Thimmareddy	1426	36*/3	0.80
RAMAPPA REDDY	1427	36*/1	0.29
V SUVARNAMMA/VIJAYAREDDY	1428	37*/1	1.35
THIPPESWAMY J R/RAMAREDDY J T	1429	37*/2	1.36
SARSAPATHI	1430	37*/3	2.51
V SUVARNAMMA/VIJAYAREDDY	1431	38*/1A	1.15
V SUVARNAMMA/VIJAYAREDDY	1432	38*/1B1	1.16
V SUVARNAMMA/VIJAYAREDDY	1433	38*/3	1.20
THIPPESWAMY J R/RAMAREDDY J T	1434	38*/1B2	1.16
MANJUNATHA REDDY J T/Thippeswamy	1435	38*/2	1.76
Kanteerava S T/S Thimmareddy	1436	43*/3	0.92
Mohan Kumar S T/S Thimma Reddy	1437	43*/5	0.23
Mohan Kumar S T/S Thimma Reddy	1438	43*/4	0.22
Katamma/Sannaiya	1439	43*/1B	0.94
V SUVARNAMMA/VIJAYAREDDY	1440	43*/2	1.14
V SUVARNAMMA/VIJAYAREDDY	1441	43*/*	0.58
V SUVARNAMMA/VIJAYAREDDY	1442	43*/*	0.94
S T SREENIVASA REDDY/S Thimmareddy	1443	43*/6	0.91
THIMMA REDDY/HULEPPA REDDY	1444	44*/3	0.80
SHANTHAMMA/j p thippeswamy	1445	44*/2	0.95
PANKAJA / PRAKASH	1446	46*/2	1.47
SAVITRAMMA	1447	46*/1	4.41
Marutesha Reddy N H/Hanumanta Reddy	1448	45*/*	3.25
SAVITRAMMA	1449	47*/1	3.10
E S Shakuthala Kumari/Siddalingappa G	1450	47*/2	1.03
Thimmakka/Hanumanthappa	1451	48*/1	2.76
THIPPESWAMY C/CHIKKAPPA	1452	48*/2	1.35
ERAMMA/KARIYAPPA	1453	48*/3	2.32
DODDATHIPPAVVA/ NAGAPPA	1454	48*/4	1.35
CHIKKANNA/CHIKKAPPA	1455	49*/1C	0.50
SHARADAMMA/CHIKKAPPA	1456	49*/1B	0.48
SHIVAMMA/thippaiah	1457	49*/1D	0.50
NAGARAJA/CHIKKAPPA	1458	49*/1A	0.50
DODDATHIPPAIAH	1459	49*/2	2.13
H ESHWARAPPA/MOHANTAPPA	1460	11*/4	1.94

Name of Farmer	Farmer Code	Survey No	Area (Ha)
H ESHWARAPPA/MOHANTAPPA	1461	11/*/1	1.32
T.THIPPESWAMY/thippayya	1462	11/*/3	1.02
C H JETHEDAR RAO	1463	11/*/5	1.20
GONCHIGAR NAGENDRA DHANANJAYA KUMAR/Nagendra reddy	1464	12/*/5	1.01
G muni/Gangannaachar	1465	12/*/4	1.04
B N Prahalada REDDY/B C Nagendrareddy	1466	12/*/3	1.02
DEVAMMA	1467	12/*/1	1.04
KIRAN/SANJEEVAREDDY	1468	15/*/3	1.23
PRIYA G R/RAVINDRA REDDY	1469	15/*/7	1.21
Thejaswi D M/MAHADEVAREDDY	1470	15/*/5	1.23
D M ADARSH/MAHADEVAREDDI	1471	15/*/6	1.20
G R PREETHI/Raveendrareddy	1472	15/*/4	1.22
KISHOR G S/Sanjeeva Reddy	1473	15/*/1	1.20
VIKRAM	1474	15/*/2	0.76
VANAJAKSHAMMA/LATE PAPANNA REDDY	1475	16/*/2	0.63
PATHALINGAREDDY/CHANNAPPA REDDY	1476	16/*/1	1.28
Suresh reddy b n/B c nagendra reddy	1477	17/*/3	0.83
VANAJAKSHAMMA/LATE PAPANNA REDDY	1478	17/*/6	0.57
SRINIVASA REDDY B P/PATHALINGAREDDY	1479	17/*/4	1.20
MAMATHA H T/NAGARAJ P	1480	17/*/5	1.20
NAGARAJ P/LATE PAPANNA REDDY	1481	17/*/7	1.93
VASUDEVA REDDY/Krishnappa	1482	17/*/8	0.97
PALAPPA/KARIPALAPPA	1483	17/*/1	1.84
PALAPPA/KARIPALAPPA	1484	17/*/2	1.09
puroshothama reddy s v/Vasudeva Reddy S K	1485	18/*/6	0.40
G Chandranna/Guddappa	1486	18/*/4	0.60
G Chandranna/Guddappa	1487	18/*/5	0.60
NARAYANAMMA/Borappanayaka	1488	18/*/7	0.80
S K NAGENDRA REDDY/KRISHNA REDDY	1489	18/*/1	0.82

Name of Farmer	Farmer Code	Survey No	Area (Ha)
BORAPPANAYAKA	1490	18*/2	1.20
ANUSUYA T/ERAPPA	1491	18*/3	0.40
SHASHIDARA	1492	18*/8	0.80
P T HANUMANTHAREDDI/THIPPAIAH	1493	19*/*	2.23
P JAYANNA	1494	19*/*	1.20
THIPPAIAH	1495	19*/*	2.23
Pandu Reddy P T/Thippaiah	1496	20*/*	1.24
P T HANUMANTHAREDDI/THIPPAIAH	1497	20*/* 20*/*	7.01
Chandramma/VENKATESH REDDY P T	1498	20*/*	1.24
HANUMATHAPPA	1499	20*/*	2.10
RAMAREDDY	1500	20*/2	2.43
Thimmappa/Erappa	1501	21*/8B1	0.60
THIPPESWAMY N T/THIPPAIAH	1502	21*/9	2.15
YASHODAMMA/Erappa	1503	21*/5	0.57
SHIVAMMA/KATAPPA	1504	21*/1A2	1.03
RENUKAMMA/Nagappa	1505	21*/7	0.91
B T THIPPESWAMY/G M Basappa	1506	21*/2	0.43
T ANITHAGANGA/THIPPESWAMY	1507	21*/8A	1.76
THIPPAMMA/RAMANNA	1508	21*/6	0.68
Kubera Nayaka/G M Basappa	1509	21*/10	0.72
NAGARTHNAMMA/B V Swamy	1510	21*/11	0.69
KANTHARAJ/ THIPPAIAH	1511	21*/1B 22*/1B2	1.60
AKKAMMA	1512	21*/1A1	1.02
KOLLAMMA	1513	21*/8B2	0.80
NINGAPPA	1514	21*/4	0.63
RUDRAMUNI	1515	21*/3	0.37
SRINIVASA	1516	21*/3	0.39
RUDRAMMA/REAPPA	1517	22*/1A	0.40
RUDRAMMA/REAPPA	1518	22*/1B1	0.80
RAMESH T KAMANNA/T KAMANNA	1519	22*/5	0.30
Guruswami/SANNA BORAPPA MAYAKA	1520	23*/3	0.94
FARAHAN J S/Sikandar Ali	1521	23*/6	0.80
SHAJIYA BEGUM M I/P IBRAHIM SAB	1522	23*/5	0.40
THIPPESWAMY K/T Kamanna	1523	23*/1	0.50
GURAPPA	1524	23*/4	0.90
SHARANAMMA	1525	24*/1 24*/2	5.63
LATHA S/Bnagarappa	1526	25*/3	0.79

Name of Farmer	Farmer Code	Survey No	Area (Ha)
C THIPPESWAMY/UMAPATHIAPPA	1527	25*/2	2.25
Thippeswamy c/Virabhadrappa	1528	25*/1	0.80
Basavarajappa/Borappa	1529	26*/6A	1.16
KRUSHNA MURTHY T/Thippeswamy	1530	26*/7	1.32
SRINIVASA/SANNA BORAPPA NAYAKKA	1531	26*/6A	0.55
B SIDDANNA/BASAPPA	1532	26*/1	1.98
HANUMAKKA/BORAPPA	1533	26*/4	1.12
V SHANTHA VEERAPPA/VEERABHADRAPPA	1534	26*/3B	1.57
sulochana/YALLAPPAREDDY	1535	26*/3A	0.74
B MANJUNATHA/Basappa	1536	26*/5	0.52
MANJUNATHA REDDY/HOLEPPA REDDY	1537	26*/2	2.65
SANNATHIPPAIAH	1538	26*/6B	0.51
G S HARISH/SARAPPAREDDY	1539	27*/7	1.81
SAKAMMA/Hanumanthappa	1540	27*/*	1.04
G KATAPPA/Guddappa	1541	27*/6	2.23
Nagarathna V/Sulochanamma	1542	27*/1	1.81
ANJANAMMA	1543	27*/*	0.82
Thimmappa/Erappa	1544	27*/5	1.20
THIMMABOVI	1545	27*/*	0.10
LAXMIDEVI	1546	27*/*	0.80
SHIVANAGAPPA M/MAHADEVAPPA	1547	28*/2	2.21
H ESHWARAPPA/MOHANTAPPA	1548	28*/1	1.68
PALAPPA/KARIPALAPPA	1549	28*/3B	1.32
N V SHIVAMMA	1550	28*/4	3.52
G K GOPAL	1551	28*/3A	0.66
Ramalingam doddamani/Anandappa	1552	29*/1	1.87
V SHANTHA VEERAPPA/VEERABHADRAPPA	1553	29*/2	1.90
VISHALAKSHAMMA/PAKEERAPPA	1554	29*/3	1.92
KALAMMA/GURU SIDDAPPA	1555	30*/2A1	1.28
VEERABHADRAPPA U/SANNAVEERABHADRAPPA	1556	30*/3 30*/1B 30*/2A2 30*/*	4.20
Mallikarjuna Y R/Y Rudrappa	1557	30*/2B	0.55
KALAMMA	1558	30*/2A1	1.28
LOKAMURTHY U	1559	30*/*	1.02
J V MANJANNA/BALEGARA VEERANNA	1560	34*/3A	2.45



Name of Farmer	Farmer Code	Survey No	Area (Ha)
J V MANJANNA/BALEGARA VEERANNA	1561	34*/3B	2.60
Sharadamma S/Sharadamma S	1562	34*/2	1.35
C P SHRISHAILA PRAKASH/Sharmilakumari	1563	34*/1	1.53
NANDISH C T/C THIPPESWAMY	1564	35*/1	1.95
C THIPPESWAMY/UMAPATHIAPPA	1565	35*/3	1.43
V SHANTHA VEERAPPA/VEERABHADRAPPA	1566	35*/4	1.13
J P MAHABALESHWARAPPA/PRABHANNA J S	1567	35*/2	0.75
BORAPPA NAYAKA S/Boraiya	1568	36*/*	1.83
ANNAPURNAMMA/CHANRASHEKARAPPA	1569	36*/*	2.00
M R MAHASWAMY	1570	36*/*	2.08
SIDDARAMANNA M R	1571	36*/*	1.83
THIPPESWAMY	1572	36*/2B	0.88
Annapoornamma/RAMAREDDY	1573	51*/5	0.45
Halegowdra thippeswamy/Basappa	1574	51*/1	1.42
Gulappa girijamma/Gulappa	1575	51*/1A	0.45
THAYKANAHALLI MALLAPPA MANJUNATHA/MALLAPPA	1576	51*/4	0.44
SUMALATHA/PRASANNA	1577	51*/1	1.70
SUNITHA	1578	51*/3	1.58
ARUNA/GONCHIGAR HANUMANTHARREDDI MAHANTHESH	1579	52*/2	1.11
VENKATHESHA REDDY/THIMMAREDDY	1580	52*/1	1.10
DINESH BHARAMASAMUDRA LAKSHMANA REDDY/LAXMAN REDDY	1581	53*/*	2.83
S G Kavya/G H Padmanabha	1582	54*/*	1.49
Sharanappa/Gurupadappa	1583	55*/2	1.63
PANDU/ VENKATAPPA	1584	55*/1	1.60
Chethan Kumar A T/Thippeswamy	1585	56*/1 56*/2 56*/3 57*/2	1.64
N G MANJULA	1586	54*/4	1.20
Thippeswamy J S/THIPPESWAMY J S	1587	57*/1	1.26
SUJATAMMA/VENKATESH REDDY	1588	58*/2	1.34

Name of Farmer	Farmer Code	Survey No	Area (Ha)
J P MAHABALESHWARAPPA/PRABHANNA J S	1589	58/*/1	1.60
Manjunatha Reddy/Nagendra Reddy	1590	59/*/3	2.00
M n venkateshareddi/Nagendrareddi	1591	59/*/2	2.02
LAKSHMAMMA/THIMMAPPA	1592	59/*/1	2.12
M n venkateshareddi/Nagendrareddi	1593	60/*/*	0.45
Sanna Veerabhadrappa/Rodappa	1594	62/*/2	0.40
RUDAPPALA SHIVAMURTHY/RUDAPPA	1595	62/*/5	0.80
CHANNA BASAPPA/RUDAPPA	1596	62/*/6	0.80
SHIVARUDRAPPA/VEERABADRAPPA	1597	62/*/1	2.00
CHANDRAMMA/Kodadappa	1598	62/*/3	1.60
VERANNA	1599	62/*/7	0.80
K M VIRENDRA	1600	62/*/4	0.80
Anilkumar G R/G Y Nramachandrareddy	1601	63/*/2	2.06
N C Mahalingappa/Chandrappa	1602	63/*/1	1.92
D Ramanjini/D Ramanjini	1603	63/*/3	1.92
Sathya Narayana G R/Ramachandra	1604	64/*/2	1.62
Suresh H N/HADADI NINGAPPA	1605	65/*/6	1.91
Puttamma/Ningappa	1606	65/*/5	0.88
Puttamma/Ningappa	1607	65/*/1	1.90
Raghavareddy/YALLAPPA	1608	65/*/2	0.09
DHANYAKUMAR G V/VENKATESHREDDY	1609	65/*/4	0.89
S RAMAKRISHNA/G B Sreenivasa Reddy	1610	65/*/3	0.90
Prabhu Shankar H C/Channabasappa	1611	66/*/2	1.68
H C Basavarajappa/Channabasappa	1612	66/*/1	1.83
Ajjaiah/Sharanappa	1613	67/*/3	1.89
Prabhu Shankar H C/Channabasappa	1614	67/*/2	1.99
H GANGAPPA/Channabasappa	1615	67/*/1	2.40
LINGAPPA/SHIVALINGAPPA	1616	67/*/4	1.98
MANGAMMA/VENKATESHA	1617	68/*/1	0.91
D SRINIVASA/J Dasappa	1618	68/*/3	0.91
SREENIVASA REDDY B L/Lakshmanareddy	1619	68/*/2A	0.87
SREENIVASA REDDY B L/Lakshmanareddy	1620	68/*/*	1.57

Name of Farmer	Farmer Code	Survey No	Area (Ha)
RAKHESH J C	1621	68/*/*	0.58
THIPPESWAMY/Danappa	1622	69*/1	1.46
THIMMAPPA/SIDDAPPA	1623	69*/1	0.86
SIDDAPPA	1624	69*/1	1.61
CHANDRASHEKAR SETTY	1625	69*/2 69*/1 70*/2 70*/4	6.57
J B CHANDRASHEKARA SHETTY/J N BHIMASHETTY	1626	70*/2	1.63
J V NAGARAJA SETTY/Venkanna Setty J M	1627	70*/1	0.62
RSMESSH SETTY	1628	70*/3	1.00
YHANUMANTHAPPA	1629	71*/1	2.01
SHASHIKUMAR G	1630	71*/3 71*/2	1.55
Marutesha Reddy N H/Hanumanta Reddy	1631	71*/4	1.20
KARTHIK N M/MARUTHESHA REDDY	1632	71*/5	1.54
SAVITHA/SANNA KATAPPA	1633	72*/2	1.80
G S HARISH/SARAPPAREDDY	1634	72*/3	1.20
G KATAPPA/Guddappa	1635	72*/5	0.40
YASHODAMMA/BALAPPA	1636	72*/4	1.19
Shishir kumar G S/Sadhashiva	1637	72*/1	3.18
SRINIVASA REDDY/B GOVINDAREDDY	1638	73*/4	3.46
Puttamma/Ningappa	1639	73*/2	2.19
VEERESH T/THAMMAPPA	1640	73*/1	0.62
ERAMMA/HERAPPA	1641	73*/3	1.20
Ravish B K/Kenchappa B G	1642	74*/1	2.11
Ravish B K/Kenchappa B G	1643	74*/2	2.81
Puttamma/Ningappa	1644	75/*/*	8.23
Padmanabha G H/Hanumanthareddy	1645	76*/2	1.60
Padmanabha G H/Hanumanthareddy	1646	76*/3	1.69
ESHWARAPPA/Reavanna	1647	76*/1A	1.79
THIPPERUDRAPPA/Nallappa	1648	76*/1B	0.83
G.R. KAMALAMMA/CHANDRAREDDY	1649	89/*/*	0.28
RAVEENDRAREDDY/CHANNAPPA	1650	90*/2	0.51
GONCHIGAR NAGENDRA DHANANJAYA KUMAR/Nagendra reddy	1651	90*/1	0.35
Kenchappa B C/Channabasappa	1652	91*/5	1.29
G.R. KAMALAMMA/CHANDRAREDDY	1653	91*/1B 91*/1B	5.50
VIKRAMA	1654	91*/6	0.95

Name of Farmer	Farmer Code	Survey No	Area (Ha)
G.R. KAMALAMMA/CHANDRAREDDY	1655	91*/7	1.31
Puttamma/Ningappa	1656	91*/2	1.08
Puttamma/Ningappa	1657	91*/3	0.99
C MAHADEVAREDDI/CHANNAPPA	1658	91*/1A	1.60
SAROJAMMA/LATE SARAPPA REDDY	1659	91*/4	0.54
SAROJAMMA/LATE SARAPPA REDDY	1660	91*/4	0.54
SOLACHANAMMA	1661	91*/4	1.09
Vijaya D R/M H REDDY	1662	92*/3	2.80
NAGARATHNA J B/RAMACHANDRAPPA	1663	92*/1	2.00
VIKRAM D R/B T Ramachandra Reddy	1664	92*/2	3.37
MANJUATHA/MALLAPPA	1665	93*/1	0.59
Hurudihalli Ravindra/Mallappa	1666	93*/5	1.18
Revakka/Mallappa	1667	93*/2	0.57
MANJUNATHA H M	1668	93*/4 93*/3	1.16
G C Nirmala/BALAKRISHNA	1669	94*/*	2.86
G C Nirmala/BALAKRISHNA	1670	95*/*	1.13
Pratap Reddy G R/G Rama Reddy	1671	96*/2D	1.92
Raghavareddy/YALLAPPA	1672	96*/3	2.40
Raghavareddy/YALLAPPA	1673	96*/4	2.40
RAVEENDRAREDDY/CHANNAPPA	1674	96*/2A	1.19
NAGARATHNA J B/RAMACHANDRAPPA	1675	96*/2B	1.65
PRAKASH REDDY/YALLAPPAREDDY	1676	96*/2C	1.67
B R YASHODHARA/RAGAVAREDDY	1677	96*/1	1.03
H GANGAPPA/Channabasappa	1678	1*/3	0.19
H C Basavarajappa/Channabasappa	1679	1*/4	0.21
H C Basavarajappa/Channabasappa	1680	1*/1	0.18
SHANTHAMMA/NINGAPPA	1681	1*/5	0.21
SHANTHAMMA/NINGAPPA	1682	1*/2	0.18
Tippaveeramma/BASANNA	1683	2*/*	1.68
G R Hanumanthareddy/G Ramareddy	1684	47*/1B	0.41
Padma/Yallappa Reddy	1685	47*/1A	0.50
KIRAN/SANJEEVAREDDY	1686	47*/3 47*/3	1.06
PRAMEELA/RAVEENDRA REDDY	1687	47*/4	0.50
PRAKASH REDDY/YALLAPPAREDDY	1688	47*/2A	0.61
D M ADARSH/MAHADEVAREDDI	1689	47*/5	0.20
NIRMALA/Shakthivellu	1690	47*/2B	0.79
G R Hanumanthareddy/G Ramareddy	1691	48*/3	0.37

Name of Farmer	Farmer Code	Survey No	Area (Ha)
Padma/Yallappa Reddy	1692	48*/7	0.34
RAVEENDRAREDDY/CHANNAPPA	1693	48*/5A 48*/6D	0.37
DINESH BHARAMASAMUDRA LAKSHMANA REDDY/LAXMAN REDDY	1694	48*/6C	0.31
D M ADARSH/MAHADEVAREDDI	1695	48*/5B	0.30
Thejaswi D M/MAHADEVAREDDY	1696	48*/5B	0.60
SRINIVASA REDDY B P/PATHALINGAREDDY	1697	48*/5B	0.80
B N Prahalada REDDY/B C Nagendrareddy	1698	48*/8 48*/8	1.00
YALLAPPA REDDY G	1699	48*/6B	0.37
GURUSIDDAPPA/NINGAPPA	1700	49*/4 49*/1 49*/2 49*/2	1.37
Parvathamma/NAGAPPA	1701	49*/2	0.42
Parvathamma/NAGAPPA	1702	49*/4	0.40
CHANDRAMMA/Channabasappa	1703	49*/2	1.00
NINGAPPA BASAMMA/NINGAPPA	1704	49*/4 49*/2 49*/1	0.99
NINGAPPA BASAVARAJAPPA/NINGAPPA	1705	49*/1	0.44
NINGAPPA BASAVARAJAPPA/NINGAPPA	1706	49*/4	0.45
Annapoornamma/RAMAREDDY	1707	50*/3 50*/4	1.20
G S PRABHU/SRINIVASAREDDY	1708	50*/1B	0.70
PRAKASH REDDY/YALLAPPAREDDY	1709	50*/1A	0.40
MOHAN REDDY/Mallappa Reddy	1710	50*/1B	1.40
CHANDRAMMA/Channabasappa	1711	50*/1A	1.00
GURUSIDDAPPA	1712	50*/2 50*/1A	2.07
Annapoornamma/RAMAREDDY	1713	79*/2B	1.73
Padmanabha G H/Hanumanthareddy	1714	79*/1	2.75
ANITHA S/GONCHIGAR HANUMANTHAPPA THIPPESWAMY	1715	79*/2A	1.20
G R Hanumanthareddy/G Ramareddy	1716	80*/5	1.77
Padma/Yallappa Reddy	1717	80*/1	0.48
Pratap Reddy G R/G Rama Reddy	1718	80*/2	1.20
ASHWATH REDDY/RAMAREDDY	1719	80*/4	1.88
G S PRABHU/SRINIVASAREDDY	1720	80*/3	1.53
PRAKASH REDDY/YALLAPPAREDDY	1721	80*/3	1.08
G Y KESHAVAPPA/Yellappa G	1722	80*/3	1.40

Name of Farmer	Farmer Code	Survey No	Area (Ha)
MOHAN REDDY	1723	80*/3	1.08
Raghavareddy/YALLAPPA	1724	81*/20	0.15
BUDDAPPA/ERAPPA	1725	81*/24	0.16
VENKATESH G B/BASAPPA	1726	82*/2B1	0.10
Gowdru channabasappa basavaraja/Chenna basappa	1727	82*/1A	1.33
C Eswarappa/Hadadi Channabasappa	1728	83*/3	0.99
H SRINIVASA REDDY/Hanmanthappa	1729	83*/2	1.00
SHIVAMMA/Mallikarjun	1730	83*/1	1.00
Rajashekharaiyah/Channaiah	1731	84*/1	0.53
Rathnamma/Basavarajaiah	1732	84*/3	0.53
J M Sadashivaiah/J M Chennayya	1733	84*/4	0.52
TUNGABHADRAMMA	1734	84*/5	0.45
PRATHAPA REDDY	1735	84*/2	0.43
Padma/Yallappa Reddy	1736	85*/3B	1.33
Pratap Reddy G R/G Rama Reddy	1737	85*/1A	2.84
B P YALLAMMA/GOVINDAREDDY	1738	85*/3A	1.35
ANNAPOORNA	1739	85*/1B	0.90
NAGARATHNA J B/RAMACHANDRAPPA	1740	85*/4	1.20
S K NAGENDRA REDDY/KRISHNA REDDY	1741	85*/2 85*/1 85*/1	5.16
PATHALINGA REDDY	1742	85*/1D	0.90
PAPANNA REDDY	1743	85*/1	0.90
Padma/Yallappa Reddy	1744	86*/*	5.38
NAGARATHNA J B/RAMACHANDRAPPA	1745	87*/*	0.92
Nandini V M/Vikram D R	1746	88*/*	1.00
Padma/Yallappa Reddy	1747	97*/4A3	0.13
G C NIRANJANA MURTHY/G CHANNA PASSAPPA	1748	97*/1	0.66
Tippaveeramma/BASANNA	1749	97*/1C	0.12
G C MANJUNATHA/G CHENNAPASSAPPA	1750	97*/1 97*/*	1.17
GOWDRU CHANNABASAPPA	1751	97*/1	0.65
NAGARAJAPPA/CHANNABASAPPA	1752	97*/*	0.52

Name of Farmer	Farmer Code	Survey No	Area (Ha)
Gowdru channabasappa basavaraja/Chenna basappa	1753	97/*/1	0.65
Gowdru channabasappa basavaraja/Chenna basappa	1754	97/*/	0.38
CHANNNABASAPPA/RODAPPA	1755	97/*/1D	0.12
KOTRAPPA R	1756	97/*/1E	0.35
NAGARAJAPPA	1757	97/*/	0.52
Gowdru channabasappa basavaraja/Chenna basappa	1758	97/*/4A8	0.16
MUSTORAPPA	1759	97/*/4A7	0.23
JAYAMMA/KALLAPPA	1760	98/*/1A1	3.21
NELAMMA	1761	98/*/2	1.03
H T BASAVARAJA/Thippeswamy	1762	179/*/2	0.58
N M PRIYADARSHINI/PRAKASHA H	1763	180/*/	0.61
N C Mahalingappa/Chandrappa	1764	181/*/	0.75
DEVIRAMMA	1765	181/*/ 64/*/1	4.17
Parvathamma/N Rajaiah	1766	23/*/	0.80
ramarao	1767	23/*/	1.47
palaiah	1768	22/*/	15.43
P N PALAYYA/PUJARI NIJALINGAPPA	1769	25/*/4	1.68
P N Nijalingappa/Palaiah	1770	25/*/5	1.68
p Nijalingappa/PALAI AH	1771	25/*/1	2.00
NAGARTHNAMMA/SURANAYAKA	1772	25/*/2	1.68
P N SHIVAMURTHI/Pujari Nijalingappa	1773	25/*/3	1.68
basamma	1774	26/*/2	0.79
Sowbhagyamma/Nagarajappa	1775	26/*/3	0.91
NINGAPPA/NAGAPPA	1776	26/*/5	1.00
Nagarathnamma r t/Thippa naik	1777	26/*/1	0.90
THIMMANNA/NAGAPPA	1778	26/*/1A	0.91
M N Shamaraja/NAGAPPA	1779	26/*/1A	0.91
thippanna	1780	26/*/1	0.89
AJJAPPA B/NAGARAJAPPA	1781	26/*/4	0.80
Gowramma/Giriappa	1782	27/*/9	0.84
G T RUDRAMUNIYAPPA/G B THIPPANNA	1783	27/*/4	0.42
G T RUDRAMUNIYAPPA/G B THIPPANNA	1784	27/*/7	0.12
G B THIPPESWAMY/G B THIPPANNA	1785	27/*/8	0.12
G B THIPPESWAMY/G B THIPPANNA	1786	27/*/5	0.43



Name of Farmer	Farmer Code	Survey No	Area (Ha)
GANGAMMA/BASAPPA G B	1787	27*/6	0.25
GANGAMMA/BASAPPA G B	1788	27*/3	0.85
chandrappa / suralingappa	1789	27*/2	0.72
basamma	1790	27*/1	1.20
gopalappa	1791	28*/1	0.57
SHARANAPPA	1792	28*/1	0.57
SHANTHAMMA	1793	28*/1	0.57
PALAVVA	1794	35*/1	0.57
SURAPPA	1795	35*/2 35*/2	4.05
RAMBAI	1796	228*/*	1.60
Thimmaraju G/Govindappa	1797	229*/*	1.60
Arunadevi/Gurumurthi	1798	231*/*	0.80
ABDUL AZIZ	1799	232*/*	0.80
G S Lokamma/RUDRAPPA	709	7*/3	2.12
G T RUDRAMUNIYAPPA/G B THIPPANNA	710	7*/6	0.80
TIPPERUDRAPPA G B/Basappa G B	711	7*/2	0.92
THIPPESWAMY G R/Rudrappa	712	7*/7	1.21
G B THIPPESWAMY/G B THIPPANNA	713	7*/1	1.34
G R Manjunatha/G R Manjunatha	714	7*/4	1.21
Annapurnamma/Surappa	715	7*/5	2.37
Omkarappa/Basappa	716	7*/8	0.92
Jagadisha/Chennappa	717	27*/3	1.40
VEERESHA G R/G Rudramuniyappa	718	27*/1B	1.49
G R KODADESH KUMAR	719	27*/1A	2.10
MALLIKARJUNA M/CHANNAPPA	720	27*/5	1.40
N r thippeswamy/Rudrappa	721	27*/2	3.00
RUDRAMMA/VEERABHADRAPPA	722	27*/4	2.79
D K NINGAPPA	723	27*/3	0.79
SURALINGAPPA/KATAPPA	724	28*/2	0.80
Thippeswamy/D Katappa	725	28*/1	0.80
NAGARAJA	726	29*/1	0.38
A P RAMAKRISHNAPPA/ATHANURU PALAIAH	727	29*/1	2.40
A P Palaiah/A PALAIAH	728	29*/2	1.74
A P Palaiah/A PALAIAH	729	29*/2	2.08
KIIL MAX POWER LLP	730	30*/4	0.80
D K NINGAPPA	731	30*/3 30*/6	0.80

Name of Farmer	Farmer Code	Survey No	Area (Ha)
SURALINGAPPA/KATAPPA	732	30*/2	0.80
Thippeswamy/D Katappa	733	30*/1	1.60
A P Palaiah/A PALAIAH	734	31*/*	5.31
BASAVARAJAPPA/RAMACHANDRAPPA	735	32*/3	0.86
THIPPAMMA	736	32*/4	1.66
BASAVARAJA /SHANTHAMMA	737	32*/5	0.40
SHANTHAMMA	738	32*/2 32*/1	1.48
ANNAPURNAMMA	739	34*/1	1.06
A P Palaiah/A PALAIAH	740	34*/2	1.00
ANNAPURNAMMA	741	35*/*	1.00
BASAPPA/Thippaiah	742	35*/*	0.79
KARIYAPPA	743	35*/*	0.78
MANJAPPA	744	35*/*	0.79
G SHIVAMURTHY/GUNDAPPA	745	35*/*	1.60
Nagamma/Obaiah	746	35*/*	1.71
M SURESH/MUSTURAPPA	747	36*/4	0.70
M SURESH/MUSTURAPPA	748	36*/1	1.40
M PRABHANNA/MUSBURAPPA	749	36*/2	2.00
M PRABHANNA/MUSBURAPPA	750	36*/5	0.70
NAVINAMMA	751	36*/7	0.40
NAGARAJAPPA	752	36*/6	0.40
PALAIAH	753	36*/8	1.21
MALLIKARJUANA	754	36*/3	2.40
Suresh k p/Sannapalaiah	755	36*/3	0.80
PALAIAH	756	37*/2	2.20
K RUDRAPPA/THIPPAIAH	757	37*/1	2.10
R P NAGENDRAPPA/PALAYYA	758	38*/1	1.80
AKKAMMA/PALAIAH	759	38*/2	2.50
SUDARSHANA A S/SURIAH	760	39*/*	2.30
K S NAGARAJAPPA/SANNA SURAPPA	761	40*/P2	1.20
S OBAIAH/KURI OBAJJA	762	40*/3	2.29
MALLAYYA/MALLAYYA	763	40*/4	1.16
THIPPESWAMY/MALLAIAH	764	40*/1	1.13
N.S.Nagarajappa/shanthappa	765	41*/*	1.74
MANJUNATHA K R/RUDRAPPA	766	41*/4	1.96
RATHNAMMA K P/PRAKASH K R	767	41*/4	1.96

Name of Farmer	Farmer Code	Survey No	Area (Ha)
CHANDRASHEKHARAPPA N C/CHANNABASAPPA	768	41*/10	1.60
N C THIPPERUDRAPPA/CHANNABASAPPA	769	41*/1	1.49
N B GANGADHARAPPA/BASAVARAJAPPA	770	41*/12	1.60
GOURAMMA/late shanthappa	771	41*/*	0.80
Manjamma/K V Rajashekarappa	772	41*/4	1.38
THIPPESWAMY D S/Sharanappa T	773	41*/13	0.80
SHAMBULINGAPPA N B/BASAPPA	774	41*/7	1.18
SHAMBULINGAPPA N B/BASAPPA	775	41*/9	1.67
SHAMBULINGAPPA N B/BASAPPA	776	41*/2	1.18
Hampanna n c/Channabasappa	777	41*/11	1.49
N B Basavarajappa/Basappa	778	41*/8	1.68
N B Basavarajappa/Basappa	779	41*/6	1.19
N B Basavarajappa/Basappa	780	41*/5	1.18
D S LOKESH	781	41*/3B	1.70
VEERABHADRASWAMY M B/BASANNA	782	42*/2	1.50
NAGAMMA/M THIPPESWAMY	783	42*/2	3.00
SHADAKSHARAPPA M B/Basanna M	784	42*/2	1.50
BHARATHI	785	42*/1	1.96
Manjamma/K V Rajashekarappa	786	42*/1	0.58
Iramma/Rangappa	787	43*/*	0.70
SANTHAMMA/MARAPPA	788	43*/*	0.95
OBALESHA/SIDDALINGAPPA	789	43*/*	0.80
BASAPPA KUMBAR	790	43*/*	0.80
GOWARAMMA	791	43*/*	0.60
NAGENDRAPPA	792	43*/*	1.69
MARAKKA	793	43*/*	1.00
SHANTHAMMA	794	43*/*	0.95
THIPPESWAMY/NANDYAPPA	795	43*/*	0.28
ANUSUYAMMA/ANJINAPPA	796	43*/*	0.51
T Jayyanna/Thippyya	797	43*/*	1.07
Chowdappa/Nagappa	798	44*/1 44*/1 44*/1 44*/1 44*/2	6.14
ERAPPA	799	44*/*	0.41
NINGAPPA	800	44*/1 44*/1	1.23

Name of Farmer	Farmer Code	Survey No	Area (Ha)
NAGENDRAPPA	801	44/*/*	0.41
BASAVARAJAPPA	802	44*/1	0.66
HALAPPA	803	44*/1	0.38
Thippeswamy k/Ayyappa	804	44*/12	0.59
HANUMANTHAPPA/ERAPPA	805	44/*/*	0.45
HANUMANTHAPPA/ERAPPA	806	44/*/*	0.20
HANUMANTHAPPA/ERAPPA	807	44/*/*	0.20
VEERESHAPPA K B/BASAPPA	808	44*/10	0.43
VANAJAKSHAMMA/SHIVANNA	809	44*/13	0.19
VANAJAKSHAMMA/SHIVANNA	810	44*/1	0.40
Veerabhadrappa/Dodda basappa	811	44/*/*	0.46
Veerabhadrappa/Dodda basappa	812	44*/1	0.18
Veerabhadrappa/Dodda basappa	813	44*/1	0.60
Veerabhadrappa/Dodda basappa	814	44*/7	0.34
Veerabhadrappa/Dodda basappa	815	44*/8	0.38
Veerabhadrappa/Dodda basappa	816	44*/11	0.78
S N MUNIYAPPA/NINGAPPA	817	46/*/*	11.50
AST DIRCTER OF HELPER OFFICE DVG	818	47/*/*	3.80
Gangamma/Obanna	819	52/*/*	2.54
HANUMAKKA/BHUTHANNA	820	65*/2B2	0.60
Thippeswamy/Thimmayya	821	65*/3	1.33
SANJIVAPPA/THIMMAIAH	822	65*/1	1.33
CHOWDAMMA/JEERALI NINGAPPA	823	65*/2B1	0.42
SHARADAMMA/J V SHARANABASAPPA	824	8*/1	0.96
M V SHANKRAMMA/Virupakshappa G	825	8*/2	0.68
DEVENDRAPPA G V/Veeranna	826	8*/3	0.96
NAGAPPA G V/VEERAPPA	827	9*/3	0.90
G Virupakshappa/Veeranna G	828	9*/7	0.48
M V SHANKRAMMA/Virupakshappa G	829	9*/5	0.45
SUMA T/VIRUPAKSHAPPA	830	9*/1A	2.04
SHIVANAMMA/G V Veeranna	831	9*/1B	1.47
VEERANNA G V/GOVERU ERANNA	832	9*/4	0.20
RACHAPPA G V/Veeranna	833	9*/6	0.20
RACHAPPA G V/Veeranna	834	9*/2	0.22
HANUMAKKA/Veeranna M B	835	10/*/*	0.15
M ANJINAPPA/Murudappa	836	11*/3	0.75
CHOWDAPPA/Hanumanthappa	837	11*/4	0.50

Name of Farmer	Farmer Code	Survey No	Area (Ha)
SANNATIMMAIAH	838	11/*/3	1.50
BASAMMA	839	11/*/6	0.40
Anjinappa/Hanumanthappa	840	12/*/1	0.60
Malleshappa/Hanumanthappa	841	12/*/2	0.60
K T RAMAPPA/THIPPESWAMY K	842	12/*/3	0.60
B M PRABHAVATHI/musturachari	843	12/*/4	0.60
Ajjana sureshappa/Ajjanasurappa	844	189/*/2	2.28
K B CHALLARAMAKRISHNA/BASAPPA	845	189/*/3	1.87
THIPPESWAMY K B/BASAPPA	846	189/*/1	2.11
G BASAVARAJ/K B Gangadharappa	847	190/*/6	0.70
RUDRAMUNI N C/Channappa	848	190/*/4	0.70
RUDRAMUNI N C/Channappa	849	190/*/5	0.44
DEVIKA C/Rudra Muniyappa	850	190/*/7	0.35
G T RUDRESH/Thippeswamy G R	851	190/*/3	0.35
GONCHIGARI DEEPA/RAGUNATHA	852	190/*/2 190/*/8	1.16
Vrushabhendraiah D M/Panchakasharaiah	853	190/*/1	1.51
SANGAMMA	854	190/*/9	1.50
PRABHAKARA SWAMY D M/D M PANCHAKSHARIAH	855	191/*/1	1.40
D M SHIVANANDAPPA	856	191/*/2	1.77
GOURAMMA/late shanthappa	857	192/*/2	2.00
BASAVARAJAPPA G B/SHIVANNA G B	858	192/*/1	0.54
G S THIPPESWAMY	859	192/*/1	2.16
ASHA D N/ASHOK KUMAR	860	193/*/1	1.80
THIPPAIAH	861	193/*/2	1.72
Somashekharappa M B/SANNABASAPPA	862	194/*/4	1.33
SUSHILAMMA/NIJALINGAPPA	863	194/*/3	1.33
M B CHANDRASHEKARAPPA/MALLAIYY BASANNA	864	194/*/1	4.14
THIPPESWAMY	865	194/*/2	1.36
D M Nagarjaiyya/D M Nagarjaiyya	866	195/*/2	1.95
Pushpalatha/Pushpalatha	867	195/*/4	1.60
SUNITHA H M/Donnehalli Gurusurthi	868	195/*/3	1.20
DONEHALLI GURUMURTHI/DM NAGABHUSHANAIH	869	195/*/1	0.94
Prabhulinga swamy h m/Thippe	870	196/*/1	1.54

Name of Farmer	Farmer Code	Survey No	Area (Ha)
K M VERANNA	871	196/*/7 196/*/6 196/*/5 196/*/4 196/*/3 196/*/2	2.85
RATHNAMMA/GURUSIDDAPPA	872	197/*/7	0.96
S chandrappa/M sharanappa	873	197/*/1	0.47
S chandrappa/M sharanappa	874	197/*/4	0.50
N S SHIVAKUMAR/SHARANAPPA	875	197/*/6	0.96
N T RUDRAMUNI/THIPPESWAMY	876	197/*/9	0.83
RAVEENDRANATHA H P/PARAMESHWARAPPA	877	197/*/3	1.69
Bhagyamma k t/Thippeswamy k v	878	197/*/5	0.96
SUSHILAMMA/Panchaksharappa N S	879	197/*/8	0.96
Thippeswamy h p/Parameshwarappa h	880	197/*/2B	1.68
RAGHUNATHA	881	197/*/2A	0.80
RATHNAMMA	882	198/*/3	1.11
N M UMADEVI/MALLANNA	883	198/*/1	2.67
D B MUSTURAPPA/BASAVARAJAPPA D E	884	198/*/2	1.08
SURESH G A / AJJAPPA	885	200/*/7 200/*/5	1.43
G A THIPPESWAMY/AJJAPPA	886	200/*/6	0.73
G A THIPPESWAMY/AJJAPPA	887	200/*/8	0.70
BHAGYAMMA A T/TIPPERUDRAPPA	888	200/*/4	1.27
ESHWARAMMA/BASANAPPA	889	200/*/3	0.21
MANOJA S V/VEERESHA R	890	200/*/1 200/*/2	1.48
D s lokamma/Late v t basavarajappa	891	201/*/*	1.64
N H Mallikarjunappa/N H Mallikarjunappa	892	202/*/*	1.60
Rajanna/Rudrappa	893	202/*/4A	1.34
GOWRAMMA/CHANNAPPA	894	202/*/4A	1.00
ASHOK KUMAR G M/MANJUNATH B M	895	208/*/1A 208/*/1B1	1.92
Iramma/Rangappa	896	208/*/1B2	0.57
SHARADAMMA/J V SHARANABASAPPA	897	208/*/2	0.72
K B VEERANNA/BASANNA	898	2/*/8	0.16
D M Sharanappa	899	1/*/1	5.87
Ajjappa H T/Thippeswamy	900	2/*/3IA18	0.86
Ajjappa H T/Thippeswamy	901	2/*/1	0.45
RAVIKIRAN Y T/THIPPESWAMY Y B	902	2/*/2A	0.90
Veranna	903	2/*/8	0.16
S N Manjunatha	904	2/*/1	0.27

Name of Farmer	Farmer Code	Survey No	Area (Ha)
Lokamma	905	2*/1	0.26
Thippeswamy	906	3*/28	0.27
Basamma	907	3*/*	0.84
Basappa murigeppa	908	3*/*	0.82
M Nagaraja	909	3*/3	0.34
R B Basavarajappa	910	3*/*	0.28
Ningappa	911	3*/*	0.84
BASAVARAJAPPA G P/PATHREBASAPPA	912	3*/2	0.88
MANJULA D T/G p thippeswamy	913	3*/1E	0.54
MANJULA D T/G p thippeswamy	914	3*/1D1	0.40
D B MUSTURAPPA/BASAVARAJAPPA D E	915	3*/*	0.42
P MALLIKARJUNAIAH/PUTTAPPA	916	3*/1B	0.44
P MALLIKARJUNAIAH/PUTTAPPA	917	3*/1A2	0.11
B V ARAVIND	918	4*/2	0.80
Jagadeesh G R/Rudrappa G B	919	4*/3	1.09
TIPPAMMA/CHANDRANNA	920	4*/4	1.92
SAROJAMMA/manjanna	921	4*/1	1.94
N THIPPESWAMY/NINGAPPA	922	5*/5D1	0.25
NAGENDRAPPA/NINGAPPA	923	5*/2	0.38
RUDRAMMA/thippeswamy	924	5*/2	0.39
NAGARATHNAMMA C/Chitralingappa	925	5*/5C	0.70
MANJULA D T/G p thippeswamy	926	5*/1	1.48
MANJULA D T/G p thippeswamy	927	5*/3	0.26
MANJULA D T/G p thippeswamy	928	5*/4	0.82
VEERESHA G R/G Rudramuniyappa	929	5*/6	0.31
BASAVARAJA M N/NINGAPPA	930	5*/5A	0.70
HAMSAVENI SHIVASHARAN UJJINI/SHIVASHARAN UJJINI	931	5*/5B	0.66
G P BASAVARAJAPPA	932	6*/2B	1.38
B m jayasheelachari/B p musturachari	933	6*/1B	1.23
A basavarajappa/Rudrappa	934	6*/2A	0.64
B M PRABHAVATHI/musturachari	935	6*/1C	0.68
THIPPAMMA	936	6*/1A	0.88
Ajjappa H T/Thippeswamy	937	7*/1	1.63
Mruthyunjaya D S/SHADAKSHARAPPA	938	7*/2	1.63

Name of Farmer	Farmer Code	Survey No	Area (Ha)
Y S LOKESHA/Sharanappa	939	7/*/4	0.82
Y S SUHAS/M S Girija	940	7/*/3	1.60
Kotachari B N/NEELACHARI	941	13/*/1	1.04
Kalachari/Neelachari	942	13/*/3	1.05
MANACHARI N/NILAGIRIYAPPA	943	13/*/4	1.05
Y S LOKESHA/Sharanappa	944	13/*/2	0.82
KAMPALAPPA	945	14/*/*	4.06
SUMANGALAMMA G B/Late Ajay kumar D S	946	14/*/*	2.00
Ajjappa H T/Thippeswamy	947	14/*/4	2.00
BASAMMA/SARANAPPA	948	14/*/2	2.05
M S GIRIJA/Y A Sharanabasappa	949	14/*/1	2.16
B HANUMANTHAPPA/GUDUMAYYA	950	15/*/1	0.29
NAGANNA/HANUMAI AH	951	15/*/2	0.92
Jayanna h s/Sharanappa	952	15/*/5	0.99
Jayanna h s/Sharanappa	953	15/*/6	0.58
ARUNAKUMAR	954	15/*/7	0.24
SHWETHA K M	955	15/*/7	0.26
MANJUNATHA S/SOMANNA	956	15/*/4	0.72
Thippeswamy H M/mallappa	957	15/*/3	0.19
CHANDRASHEKHARA A T/THIPPESWAMY	958	16/*/6	0.20
BASAMMA/thippeswamy	959	16/*/2	0.93
BASAMMA/thippeswamy	960	16/*/5	0.53
GIRIYAPPA/BASAPPA	961	16/*/1	1.30
SUVARNAMMA/Shajtaveerappa	962	16/*/6	0.20
D B MUSTURAPPA	963	16/*/7	0.68
BASAPPA	964	16/*/7	0.27
JALAJAKSHAMMA/SHARANABASAPPA D	965	17/*/2A	1.68
Jayanna h s/Sharanappa	966	17/*/3	0.57
Thippeswamy H M/mallappa	967	17/*/1	0.19
Thippeswamy H M/mallappa	968	17/*/7	0.33
RATHNAMMA H C/Nagaraja H T	969	17/*/8	1.05
RATHNAMMA H C/Nagaraja H T	970	17/*/2B	1.62
D M MANJANNA/MALLAPPA	971	17/*/1	0.19
LALITHAMMA MADOLA NAGARAJA	972	17/*/2C	1.62



Name of Farmer	Farmer Code	Survey No	Area (Ha)
K Y RAYANA GOUDAR/YALLAPPAGOUD	973	18*/2	0.51
CHANDRAPPA/Gudumayya	974	18*/3	0.26
CHANDRAPPA/Gudumayya	975	18*/13	0.97
PARAMESHWARAPPA/HANUMAIAH	976	18*/8	1.37
Gurumurthi h/Oda hanumanthappa	977	18*/11	0.33
GUDMAYYA/Hanumanthappa	978	18*/10	0.33
NEELAMMA/CHANDRAPPA	979	18*/14	0.50
SAROJAMMA	980	18*/9 18*/12	0.84
SANJIVAPPA	981	18*/1	0.27
H MADAPPA/M HOLIYAPPA	982	19*/*	0.82
CHANDRAPPA/Gudumayya	983	20*/2	0.88
B HANUMANTHAPPA/GUDUMAYYA	984	20*/1	0.52
MURUDAPPA M/MARAPPA	985	20*/1	0.47
GOWRAMMA B/Chidanandappa	986	20*/1	0.47
SAROJAMMA	987	20*/3 21*/3	0.84
CHANDRAPPA/Gudumayya	988	21*/2	0.37
B HANUMANTHAPPA/GUDUMAYYA	989	21*/1	0.36
MURUDAPPA M/MARAPPA	990	21*/5	0.36
GOWRAMMA B/Chidanandappa	991	21*/4	0.36
RAMAPPA N/Nagappa	992	16*/1	2.27
MALLIKARJUANA/NAGALIGAPPA	993	16*/2A	1.58
MALLIKARJUANA/NAGALIGAPPA	994	16*/2B	1.85
MALLIKARJUANA/NAGALIGAPPA	995	16*/2C	0.45
RUDRAMMA/THIPPAIAH	996	16*/3	1.20
SANNA NINGAMMA/Gosethi thippayya	997	16*/3	1.19
ESHWARAPPA/BASAPPA	998	18*/3	4.38
VRISHABENDRAPPA N/NINGAPPA	999	18*/6	0.66
N Shivanandappa/Ningappa	1000	18*/8	0.66
Anjinappa/Hanumanthappa	1001	18*/5	0.96
Malleshappa/Hanumanthappa	1002	18*/4	0.96
Gudihalli Danappa/Yallappa	1003	18*/1	2.32
NAGENDRAPPA/NINGAPPA	1004	18*/9 18*/2	2.57
R THIPPESWAMY/Vrishbendrappa	1005	18*/7	0.66
RAZIYA BEIGUM/D M YUSUFF BEIG	1006	19*/4	2.80
Kotresha H P/PUTTANNA Y K	1007	19*/3	2.50
MIRZAH SHAHARYAR JUNG/D M YUSUFF BEIG	1008	19*/1	2.98

Name of Farmer	Farmer Code	Survey No	Area (Ha)
Shivarudramma R T/Kotrabasappa	1009	19*/2	2.00
G T CHIDANANDAPPA/G B THIPPESWAMY	1010	20*/7	1.35
K Mangalamma/K Mangalamma	1011	20*/1	1.32
B T Trishul/B T Trishul	1012	20*/1	1.60
G B SANGAPPA/G B BASAPPA	1013	20*/2	2.55
G B BASAVARAJAPPA/BASAPPA	1014	20*/4	2.22
THIPPAMMA/CHANNAPPA	1015	20*/5	2.23
REKHAMMA B T/THIPPESWAMY	1016	20*/1B	1.31
B T SHIVAKUMAR/B G THIPPESWAMY	1017	20*/1	1.14
PUSHPAVATHI G B/Vishwanathppa	1018	20*/6	1.30
SURESHA N R/RAMAPPA N	1019	21*/4	2.32
N R Hanumanthappa/Ramappa	1020	21*/3	2.70
KARIBASAPPA B/U BASAPPA	1021	21*/2	0.76
B NAGESHA/BASAPPA	1022	21*/9	1.13
MARAKKA/THIMMAPPA	1023	21*/1	1.08
BHAGYAMMA/Sivamurthy	1024	21*/10	0.40
SIDDAPPA	1025	21*/8 21*/5	2.49
SOMASHEKHARAPPA H/HANUMAIAH	1026	21*/7	1.08
T SHARADA/T Sharada	1027	21*/6	0.55
RATHNAMMA/MUSTURAPPA	1028	23*/9	0.60
NAGENDRAPPA	1029	24*/4 24*/10 24*/14	2.20
VIRABADRAPPA	1030	24*/1 24*/2 24*/3	3.83
Thippamma/Obalappa	1031	24*/5	0.12
MACHIKERE DURUGAPPA/RUDRAPPA	1032	24*/5 24*/11	1.08
BHEEMAPPA/Sannathippayya	1033	24*/6	0.83
G Manjunath/G t gangappa	1034	24*/9	1.93
J S SHOBHALATHA/G MANJUNATHA	1035	24*/12	0.41
J S SHOBHALATHA/G MANJUNATHA	1036	24*/13	0.31
J S SHOBHALATHA/G MANJUNATHA	1037	24*/7	0.73
J S SHOBHALATHA/G MANJUNATHA	1038	24*/8	0.18
GANGAMMA	1039	25*/3	1.00
ANJINAMMA	1040	25*/1A3	1.40
THIPPESWAMY B SANNABASAPPA	1041	25*/1A2	1.00
Gurumurthi h/Oda hanumanthappa	1042	25*/1A1	0.70
KAMALAMMA/MURUDAPPA	1043	25*/1A5	0.60
KAMALAMMA/MURUDAPPA	1044	25*/1A7	0.60

Name of Farmer	Farmer Code	Survey No	Area (Ha)
M anjinappa/Mudlppa	1045	25*/1A4	0.80
B HANUMANTHAPPA/beeshamappa	1046	25*/4	0.20
B HANUMANTHAPPA/beeshamappa	1047	25*/5	0.40
SHARADAMMA/THIMMANNA	1048	25*/1A4	0.40
SHARADAMMA/THIMMANNA	1049	25*/2	0.99
T NAGARAJA/Thimmappa	1050	25*/6	0.60
MURUDAPPA	1051	25*/1A1	0.62
GUDMAYYA/Hanumanthappa	1052	25*/1A1	0.68
MUDLAPPA/Odhu Hanumanthappa	1053	25*/1A1	0.62
ARUNAMMA/Kenchappa	1054	25*/1A6	0.40
POOJARI CHAUDAPPA/OBAJJA	1055	26*/8A	0.75
K Y THIPPESWAMY	1056	26*/*	1.08
sannappa	1057	26*/*	0.40
basavva	1058	26*/*	0.80
BANDAMMA	1059	26*/3 26*/* 26*/*	3.43
VIJAYALAXMI K	1060	26*/6	0.93
MAHALAXMI M / SIDDARAMAPPA	1061	26*/12	2.05
ARUNA P	1062	26*/16	1.18
HANUMANTHAPPA	1063	26*/*	1.60
Pinnamaneni Sudheer/P Venkatesha Rao	1064	26*/15	1.60
THIPPESWAMY/MALIYAPPA	1065	26*/7	2.15
Basappa/SIDDALINGAPPA	1066	26*/4	1.10
Basappa/SIDDALINGAPPA	1067	26*/5	1.00
PAPAMMA/BOPAIAH	1068	26*/5	1.00
PAPAMMA/BOPAIAH	1069	26*/4	1.09
ONKARAPPA/THIPPANAIIKA	1070	26*/10	2.50
ONKARAPPA/THIPPANAIIKA	1071	26*/10	1.80
NELLIKARTTE			
HANUMANTHAPPA/RAMAJJA	1072	26*/4	1.60
CHOWDAMMA/MAHANTHESH	1073	26*/11	1.20
T N TIPPEWAMY/NINGAPPA	1074	26*/4	0.60
SANTHAMMA/BOSAYYA	1075	26*/4	1.03
LALITHAMMA/BASAPPA	1076	26*/13	0.87
THIPPERUDRAPPA T/THIPPESWAMY	1077	26*/14	1.83
T NAGARAJA/Thimmappa	1078	26*/2	1.28
KAJKABAL YALLAPPA NAGENDRAPPA/KAKABLA YALLAPPA	1079	26*/4 26*/*	2.16

Name of Farmer	Farmer Code	Survey No	Area (Ha)
LAKKAMMA/GIRIYAPPA	1080	26*/4	1.20
KAKABAL YALLAPPA THIPPESWAMY/KAKABAL YALLAPPA	1081	26*/4	1.08
T N NINGAPPA/Sannathippaiah	1082	26*/4	1.20
LAXMANA	1083	26*/8A	1.50
CHOWDAPPA/Mudlappa	1084	26*/8B	1.83
SIDLINGAPPA/GONEPPA	1085	26*/1	0.83
BASAPPA	1086	26*/1	1.10
THIPPAIAH	1087	26*/1	3.56
SIDDAPPA	1088	64*/*	1.93
RAMAPPA N/Nagappa	1089	64*/*	3.40
Gudihalli Danappa/Yallappa	1090	64*/*	2.74
BASAPPA/HANUMANTHAPPA	1091	64*/*	1.48
RENUKAMMA/Govindaraja	2727	1*/2	1.38
MARAKKA	2728	1*/1	0.40
Bhimakka/Hanumanthappa	2729	1*/3, 75*/2, 73*/1A	1.83
S Rajakumar/SHARANAPPA	2730	1*/4 1*/5	0.34
Y N THIPPESWAMY/Y Nagappa	2731	1*/6	0.24
MANJUNATHA/Nagappa	2732	1*/6	0.24
K N BASAVARAJA/Nagappa	2733	1*/8	0.12
PAPALINGAPPA	2734	9*/*	1.11
RAVINDRA	2735	9*/*	0.20
YALLAMMA	2736	9*/*	2.22
BALAPPA G B/ERABALAPPA	2737	10*/1, 16/2	1.58
NINGAPPA/Ramanna	2738	10*/2	0.13
NARASIMHAMURTHY D/Dasappa	2739	10*/3	0.83
Pujarigowramma/Thippeswamy	2740	10*/4, 90*/1A	2.27
LAKKAPPA/Mahadevappa	2741	10*/5	0.41
NAGAPPA N/ERABALAPPA	2742	10*/6, 39*/7, 6*/2	2.01
SOMESHEKHARA/VENKATESHA	2743	10*/7	1.35
VENKATESH L/Lakkappa	2744	10*/8	3.50
T R CHANDRASHEKHAR/T RUDRAPPA	2745	100*/1, 119*/4	0.38
LAKSMIDEVAMMA/HONNURAPPA	2746	100*/10	0.14
HANUMANTHAPPA T R/RAMMANNA	2747	100*/4, 65/12, 96/1, 96/3	0.59
S J LOKESHA/S JAYANNA	2748	100*/6	0.12
PRAMEELAMMA S K/Hooleppa	2749	100*/8, 62/2, 62/3,62/4	1.22

Name of Farmer	Farmer Code	Survey No	Area (Ha)
J T MARUTHI/THIPPESWAMY	2750	101/*/* 101/*/*,65/*/2 65/*/2 65/*/5	1.20
T DODDA SANJIVA MURTHI	2751	102/*/1	0.39
T THIPPESWAMY/murthappa	2752	102/*/3 102/*/2 102/*/6 , 109/*/2A2	0.51
J K NINGAPPA/Katappa	2753	102/*/4 102/*/5 49/*/1 7/*/2A1	1.84
HANUMANTHAPPA	2754	102/*/7	0.11
THIPPAMMA/Sanna rudrappa	2755	103/*/2	0.29
DODDATHIPPESWAMY/ERANNA	2756	103/*/4	0.29
NARASIMHAPPA	2757	103/*/3	0.30
NINGAPPA	2758	103/*/5	0.20
BALAPPA G B/ERABALAPPA	2759	103/*/6	0.38
NINGAPPA T/Thimmappa	2760	105/*/1A 105/*/1B 105/*/2 105/*/3	0.73
VIJAYALAKSHMI/Vishvanatha	2761	104/*/1, 64/*/7A1	0.83
HANUMAKKA	2762	106/*/2	0.45
SITHAMMA	2763	106/*/1	0.50
VISHVANATHA GT	2764	107/*/2	0.71
DASAPPA	2765	107/*/3	0.24
HANUMANTHAPPA	2766	107/*/1	0.86
B G NARASIMHAPPA/Gurappa	2767	107/*/4	0.27
SHANKARAMMA	2768	107/*/5	0.23
T Thippeswamy/gurappa	2769	108/*/2	0.14
BHULAKSHMI G K/KARIYAPPA	2770	108/*/3	0.52
THIPPESWAMY H/Hanumanthappa	2771	108/*/4 108/*/5	0.43
GURUSHANTHAPPA/SIDDAPPA	2772	108/*/6, 65/9	0.26
BALARAJU N/THPPERUDRAPPA	2773	109/*/1	0.13
DEVARAJ G T/Thippeswamy G T	2774	109/*/2A1	1.60
GAVI RAMAPPA	2775	109/*/2b	0.76
MALLIKARJUNAPPA/Dodda Danappa	2776	109/*/2b2	0.76
D S Veeranna/Sanna Borayya	2777	11/*/1C	1.92
MANJAMMA/BASAVARAJAPPA	2778	11/*/1F	0.72
BORAMMA/BASAPPA	2779	11/*/2 11/*/2	0.75
THIPPESWAMYA	2780	11/*/3 11/*/1D 11/*/1E 11/*/1B 12/*/19	3.38
Chowdappa/Kenchappa	2781	11/*/2	0.37
Ramachandrappa j b/BASAPPA	2782	11/*/4	0.60

Name of Farmer	Farmer Code	Survey No	Area (Ha)
T KUMARA SWAMY/THIPPAYYA	2783	110/2,119/7,64/5,64/6,65/10	2.17
M B MUKUNDA/M S Bheemanna	2784	111/*/1 120/*/3B2	2.00
K M LAKSHMIDEVI/mallappa	2785	111/*/2	1.10
NAGARATHNAMMA B/Narasimhappa	2786	111/*/3	1.20
G H VISHALAKSHI/G H HULIKENTEPPA	2787	111/*/4	0.68
T R KESHAVAMURTHI/RUDRAPPA T N	2788	111/*/6	2.00
THIPPESWAMY G T/Thimmappa	2789	112/*/1	1.23
THIPPESWAMY G T/Thimmappa	2790	112/*/2	1.05
PRAKASH/Sanna Huleppa	2791	112/*/3 9/*/7	1.04
G H HULIKUNTEPPA/SANNA HOLEYAPPA	2792	112/*/4, 64/1	1.79
Prasanna Kumar G H/Hulikuntappa G H	2793	112/*/5	0.80
RUDRAMUNI/KOLLARAPPA	2794	113/*/*	2.42
G B BADAPPA/G MUTTAPPA	2795	114/*/1, 114/2	1.54
MALLAMMA/Muttappa	2796	114/*/3	2.80
J C BADAPPA/J CHIKKAPPA	2797	114/*/4	1.60
BADAMMA/Thippanna	2798	114/*/5	0.80
NAGARAJAPPA/Thipperudrappa	2799	115/*/1	0.62
Sudhakara T H/Hanumanthappa T R	2800	115/*/1	0.31
J VENKATESH	2801	116/*/1	2.07
SP ANJINAMMA	2802	116/*/2	2.46
RUDRAMUNI/B S NARASANNA	2803	117/*/1	1.20
Jayanna N/Narasanna	2804	117/*/2	1.20
N umesha/Narasanna	2805	117/*/3,51/2, 74/*/*, 75/*/3	4.04
SHIVAMURTHY G/THIMMAPPA	2806	118/*/2	0.44
Kubera Y N/Y Nagendrappa	2807	118/*/4	0.60
THIMMAKAK	2808	118/*/1	0.82
SANGAPPA K	2809	118/*/3	0.71
Y N PRAKASH/Y NAGENDRAPPA	2810	118/*/6	1.46
Rajashekhar Y N/Nagendrappa	2811	118/*/7, 119/*/1	1.42
T MUSTURAPPA/THIMMAPPA	2812	118/*/8,94/*/4	1.31
ANTHASWAMY	2813	119/*/2	1.52
A m k nagaraja/Karibasaiah	2814	119/*/3	1.16
S J Thippeswamy/S JAYANNA	2815	119/*/5,77/*/2, 77/3	1.39
Suresh a m k/Karibasaiah	2816	119/*/6	0.82
MANJUNATHA T R/Ramanna T	2817	119/*/8	0.80
T R THIPPESWAMY/T RAMANNA	2818	119/*/8, 120/*/3B1, 120/*/5	3.40

Name of Farmer	Farmer Code	Survey No	Area (Ha)
LAKSMIDEVAMMA/HONNURAPPA	2819	119*/9	1.20
Ningappa/Dasappa	2820	12*/11,12*/4 12*/16	0.81
OBALESHA/BOMMANNA	2821	12*/13 12*/5	1.05
Borappa/Dasappa	2822	12*/15 12*/3 12*/10 12*/21	1.21
OBAPPA	2823	12*/14	0.40
MALIYANNA/BORAPPA	2824	12*/17	0.27
NINGAPPA/SANNA NINGAPPA	2825	12*/1B	1.55
KAMALAMMA/GANGAPPA	2826	12*/20 12*/21 12*/1A, 43*/1	4.30
THIPPESWAMY/BOMMANNA	2827	12*/22, 12*/23	0.32
MUDDAPPA/BORAPPA	2828	12*/6, 12/9, 31*/2	0.65
RUDRAMMA/BOMMANNA	2829	12*/7	0.59
THIMMAPPA/Thalavar Borappa	2830	12*/8	0.29
NINGAPPA/Ningappa	2831	120*/1A	1.10
MANJAMMA/Pandappa	2832	120*/3A1	1.28
Thippamma/Hanumanna	2833	120*/3A2	1.29
Doddanagappa/Balappa	2834	120*/3A3, 89*/3, 15*/3, 16*/1,38*/13	4.03
SHIVANDA REDDY	2835	120*/3A4	1.60
BHIMAKKA	2836	120*/1B	1.21
B V KALA	2837	120*/2B	1.31
Y NAGENDRAPPA	2838	120*/2A	1.02
N GEETHA	2839	120*/3B4 120*/1C	2.94
VENKTESHA	2840	120*/1C	0.22
MURTHEKKA/Obaleshappa	2841	120*/3B3	0.55
DURAGAPPA/NILAPPA	2842	120*/4	1.04
S O SUVARNAMMA/SANNAOBHAYYANAYAKA	2843	120*/6	0.30
NAGARAJA G S/Shivalingappa	2844	13*/1, 13*/12, 13*/6, 13*/8	6.29
B M SHAKUNTHALA/SHIVAKUMAR J S	2845	13*/10, 13/7	1.60
S O SUVARNAMMA/SANNAOBHAYYANAYAKA	2846	13*/11, 3/2, 25/*, 59/2	4.61
Mahesh G/Gurusiddappa	2847	13*/3,56/1, 56/1	1.98
LOKESHA/Sharanappa	2848	13*/4,56*/3A2	0.66
G S SHIVAKUMAR/Shivalingappa	2849	13*/5 13*/9	4.88
S PRAKASH	2850	13*/2	1.20

Name of Farmer	Farmer Code	Survey No	Area (Ha)
SIDDAMMA/GURUSIDDAPPA	2851	14/*/1, 53/*/1	1.20
JYOTHILINGA/SARANAPPA	2852	14/*/3	0.40
KALLAPPA/MAHADEVAPPA	2853	14/*/4, 27/*/*, 53/*/*	2.35
JYOTHILINGA/SARANAPPA	2854	14/*/5	1.02
SHARANNNYA	2855	147/*/1	0.41
M C KARIBASAIH/CHANNABASAVAIH	2856	147/*/2, 149/*/5, 85/*/5	0.94
BASAVARAJAIH/CHANNABASAVAIH	2857	147/*/3,147/6,85/4	0.97
THIPPAYYA	2858	149/*/1	1.24
R SAMPATTHUKUMAR/Ramalingappa K	2859	149/*/3	0.10
G SHARANAMMA/Basavarajappa	2860	149/*/2B	0.64
G SHARANAMMA/Basavarajappa	2861	149/*/4	0.20
RAGHAVENDRA K/Katappa	2862	15/*/10	0.70
ERAPPA/Ajjappa	2863	15/*/11	0.70
BALAMMA/Thippanna	2864	15/*/12	0.70
VISHALAKSHAMMA/KALLAPPA	2865	15/*/1A	1.56
PREMAKKA	2866	15/*/2	0.87
RUDRAPP A/AJJAPPA	2867	15/*/1B	0.69
Jayappa T/Thippeswamy	2868	15/*/7, 38/*/9	0.51
SANNA KATAMMA	2869	15/*/4	0.29
Sunandamma/Hallappa	2870	15/*/8 15/*/5	0.28
THIPPERAMMA/Dasappa	2871	15/*/9 15/*/6,38/*/11, 7/*/4	19.19
THIPPAMMA	2872	151/*/1	0.60
SIDDAPPA/Nagaraja	2873	151/*/1	0.30
HERRAPPA/SAKRAPPA	2874	151/*/1	0.30
SHIVANNA	2875	151/*/4	0.60
DIDDA RAJAPPA	2876	151/*/1	0.40
MARAMMA	2877	151/*/1	0.30
ERAPPA	2878	151/*/1	0.30
SAKKARAPPA	2879	151/*/1	0.78
RANGAPPA	2880	151/*/1	0.30
SIDDAPPA	2881	151/*/1	0.42
SHIVANNA S/Sannathippayya	2882	16/*/10	0.20
THIPPESWAMY T/Sannirappa	2883	16/*/11	0.22
KATAMMA/Parari katajja	2884	16/*/2	1.15
RATHNAMMA/Thippeswamy	2885	16/*/8, 7/3, 7/5	0.66
RANGAPPA/CHANNABASAPPA	2886	17/*/1	2.81
SUSHILAMMA/RANGAPPA	2887	17/*/2	1.94



Name of Farmer	Farmer Code	Survey No	Area (Ha)
G S KALLESHI/GOWDRU SIDDALINGAPPA	2888	17/*/3 47/*/3 59/*/1	1.27
GANGAMMA/Chandrappa G	2889	17/*/4	1.00
KRISHNAPPA/Banklappa	2890	18/*/1	0.90
ERAPPA/THIMMARAYAPPA	2891	18/*/2, 38/*/2, 41/*/4	1.80
LAKKAPPA/DODDA BHIMAPPA	2892	18/*/3, 38/*/2, 41/*/3	0.89
BASAVARAJ/Balappa	2893	19/*/1	1.60
KRISHNAPPA/SIRIYAPPA	2894	19/*/2	1.21
BHAGYAMMA/SIRIYAPPA	2895	19/*/2	1.21
THIPPESWAMY B/Balappa	2896	19/*/3	1.20
BALAMMA/Nagappa	2897	19/*/4	0.40
MANJUNATHA J V/VEERABASNA J V	2898	19/*/5	3.20
Dasappa/BARAMAPPA	2899	19/*/6	1.76
OBAMMA	2900	2/*/1A	0.72
PUTTAMMA	2901	2/*/1B	0.49
J N LINGANNA/B K NARRASIMHAPPA	2902	2/*/3 2/*/4, 72/*/3	1.49
LASHMAMMA	2903	2/*/1D	0.59
B N Prahlad/Narasimhappa B K	2904	2/*/4,39/6,39/8,41/1,65/4	1.27
B N KARIYAPPA	2905	2/*/2	0.81
PRADIPA/PARAMESHWARAPPA	2906	20/*/3 20/*/4	1.06
NAGAMMA/Nagappa	2907	21/*/11 75/*/4	0.90
SANJEEVAMMA/Balappa	2908	21/*/12	0.40
CHIKKAPPA/Eraballappa	2909	21/*/1A	1.08
KRISHNAMURTHY G B/G B BALAPPA	2910	21/*/1B1	0.41
SIRIYAMMA/SIRIYAMMA	2911	21/*/1B2 21/*/2B 21/*/2C	1.58
T BALARAJA	2912	21/*/2A	0.73
BALAPPA G B/ERABALAPPA	2913	21/*/10	1.08
M DANAPPA/Mahadevappa	2914	23/*/1	0.60
KUSUMA B N/NAGARAJ N	2915	23/*/2	1.60
KALLAPPA/NINGAPPA	2916	23/*/3	1.50
NAGARAJ N/Ningappa	2917	23/*/4	0.80
J S SANDEEPA/Shivanna	2918	23/*/5	1.00
SANGANABASAPPA/MAHADEVAPPA	2919	23/*/6	0.60
SAMPATH KUMAR J S/Shivanna	2920	23/*/7	1.00
BASAVARAJAPPA/GANGAJJA	2921	24/*/2,6/1	1.61
VIJAYAKUMAR	2922	24/*/1	2.13
S Rajakumar/SHARANAPPA	2923	24/*/3	0.80

Name of Farmer	Farmer Code	Survey No	Area (Ha)
B R RANGAPPA/RAMAPPA	2924	26/*/3,34/8,35/2,54/1,82/1a1/82/ 2	7.18
SIRIYAPPA/Balappa	2925	3/*/1A	0.51
Siriyamma/Erabalappa	2926	3/*/1B2 3/*/1B1, 7/*/8	2.08
ESHWARAPPA/DODDA ERAPPA	2927	3/*/3, 151/*/3	1.16
IRAMMA/Iranna	2928	3/*/4	0.60
RAMAPPA/Govindappa	2929	31/*/1	0.76
K GOWRAMMA/Siddesh S	2930	31/*/1	0.86
MARAPPA	2931	32/*/1 32/*/2	1.41
KARIYAMMA/DASAPPA	2932	32/*/3,33/*/1A1	1.33
KALLAPPA S D/Sanna danppa	2933	32/*/4	0.47
RATHNAMMA/SIRIYAPAP	2934	32/*/5	0.94
LAKSHAMMA	2935	33/*/1A1	1.58
CHIKKAPPA/Eraballappa	2936	33/*/1B	0.39
SHIVANNA S/Erabalappa	2937	33/*/1B 39/*/1B 39/*/1B	1.17
REVANNA/MURIGAPPA	2938	33/*/2,34/11	2.44
ANJINAPPA/Kodappa	2939	33/*/3	0.79
Usha M/Manjappa	2940	34/*/1	0.73
MANJANNA/Murigappa	2941	34/*/10	1.34
NAGAPPA/SIdappa	2942	34/*/12, 98/*/1	0.45
THIPPESWAMY/HONNURAPPA	2943	34/*/13,77/*/1A, 77/1b,77/*/4	0.86
Padmakka/B Venkatesha	2944	34/*/2	1.60
S D BASAVARAJAPPA/Sannadanappa	2945	34/*/3 3/*/4 44/*/1	3.48
CHANDRAPPA/HONNURAPPA	2946	34/*/6, 98/3	0.64
Bhagyamma/Kalleshappa	2947	34/*/7	0.95
SHANMUAKAPPA	2948	34/*/9 34/*/5	1.54
B R THIMMAPPA/Ramappa	2949	35/*/1, 82/*/4A, 82/*/4B	2.05
SARSWATHI/Venkatesha	2950	36/*/1,39/*/9	0.62
BASAMMA	2951	35/*/3	1.19
JAYAMMA/Ramappa	2952	36/*/1	1.00
B NARASIMHAPPA/Bhoothappa	2953	37/*/1 37/*/2 37/*/3	0.90
THIPPESWAMY/Obalappa	2954	37/*/6	0.29
KARIYAPPA	2955	37/*/5	0.33
NINGAMMA/Bhutappa	2956	37/*/7	0.12
LAKSHMAMMA/Thippaiah	2957	38/*/10	0.20
PRAEMAKKA	2958	38/*/1	0.34
NEELAMMA/CHANDRAPPA	2959	38/*/2 ,41/*/5	0.78

Name of Farmer	Farmer Code	Survey No	Area (Ha)
Bhimakka/Bnthlappa	2960	39*/1	0.62
SHIVAGANGAMMA/LINGANNA J N	2961	39*/2, 39/3, 75/5, 75/5a1	1.75
ERANNA/Govindappa	2962	39*/4	0.45
THEPAVA	2963	39*/10	0.27
SHIVANNA/Ningappa	2964	4*/1	0.85
MALLIKARJUNAPPA V/Virupakshappa	2965	4*/2, 6*/4	2.10
B L JAYANNA/Lakkappa	2966	4*/3	1.62
CHIDANDA	2967	4*/5	0.50
KALLAPPA/KALLAPPA	2968	4*/4	1.09
N S MANJUNATHA/N S Shambulingappa	2969	40*/*	2.79
THIPAYA	2970	41*/2A	0.34
BASAMMA	2971	42*/1	0.58
SUMANGALAMMA/Mallikarjuna	2972	42*/2	0.95
PARAKASHA	2973	44*/3	0.34
BASAVARAJAPPA/Nagappa	2974	44*/2	0.29
RANGAPPA	2975	45*/*	0.96
KALLAPPA/NAGAPPA	2976	46*/*	0.28
G M MANJAMMA/G S MANJANNA	2977	47*/2	0.45
GANAGAMMA	2978	47*/5	0.36
THIPPESWAMYA	2979	48*/1	1.26
G LAKKAPPA	2980	48*/2	0.39
RAVICHANDRA G/Govindaraju	2981	49*/2A	0.40
G B Dasappa/Balappa	2982	5*/2,85/3	2.07
NAGAMMA/GIDDAPPA	2983	5*/3	0.96
SOWBAGYAMMA/Chandrappa	2984	5*/4	1.83
JG MAHESHA	2985	5*/5	0.80
BALPPPA	2986	5*/1B	1.06
KATAMMA	2987	5*/1A	1.26
HALASWAMY K/Kallingappa	2988	50*/1 56*/9, 50*/2, 53*/5	0.85
JAGADEESH M K/Kallingappa	2989	50*/3 53*/4	0.62
HANUMANTHAPPA/Hanumanthappa	2990	51*/1A, 69/1b1,69/1b3	0.68
NINGAPPA T/Thimmappa	2991	51*/3	0.13
K MAHWSH	2992	52*/1	0.53
MARAPPA	2993	52*/1	0.29
CHANDRAMMA/BASAPA	2994	53*/*	0.40
Chandrappa/Mahadevappa	2995	54*/3 54*/3, 14*/2, 28*/8	1.98
NINGAPPA/Murigeppa	2996	55*/1	0.33

Name of Farmer	Farmer Code	Survey No	Area (Ha)
KALLAPPA/Murigappa	2997	55*/1	0.33
SHARANAPPA/Danappa	2998	55*/2 56*/14 56*/2 86*/1	2.27
HANUMANTHAPPA P/PATHAPPA	2999	56*/* 56*/*	0.22
THIPPESWAMY/Thimmappa	3000	56*/*	0.11
YOGANANDA/GURUBASAPPA	3001	56*/*, 63*/3, 96*/9	0.65
KALLAPPA/Murigappa	3002	56*/12 56*/13	0.53
NINGAPPA/Murigeppa	3003	56*/13	0.19
KALLESHAPPA/DANAPPA	3004	56*/15 56*/12 56*/11 55*/3 56*/11	1.37
GIRIJAMMA/Shankrappa	3005	56*/3A1	0.13
THIPPESWAMY/Erappa	3006	56*/3A3, 56*/3B 56*/3AP, 60*/8C	1.14
G B BADAPPA/balappa	3007	56*/5	0.40
LAKSHMANAPPA/Veerabhadrapa	3008	56*/8 56*/8 76*/1	0.55
N Thippeswamy/Ningappa	3009	6*/3, 6*/9, 6*/7	2.52
N Kalleshi/Ningappa	3010	6*/5 6*/8	1.21
SUJATA/MAHESHA	3011	6*/6	0.34
HANUMANTHARAYA/Kumaraswamy	3012	60*/10 60*/4B 69*/1A2	0.42
MALLIKARJUNAPPA J R/Ramanjaneya	3013	60*/12	0.11
Gowramma L/O Thimmappa	3014	60*/1A,60*/3, 60*/9	1.14
O Thimmappa/B Obalappa	3015	60*/1B	0.35
NINGAPPA/Marappa	3016	60*/5	0.11
Hemanna T R/Ramanna T H	3017	60*/6	0.22
LAKSHMIDEVAMMA/THIMAPPA	3018	60*/7	0.22
SANNABADAPPA/KURIGALA SANNABADAPPA	3019	60*/8A	0.19
DHANANJAY M B/BHIMANNA	3020	61*/1	0.29
B O MALLIKARJUNA/H Obanna	3021	61*/3	0.11
Parameshwarappa/Pandurangappa	3022	61*/4B	0.45
Bhasakr Obanna Narayana Swamy/Obanna	3023	61*/5, 71*/2, 71*/1	0.90
B O MANJUNATHA/Obanna	3024	61*/6	0.15
SANJEEVAMURTHY B/Obanna	3025	63*/1	0.53
G B SHIVAKUMAR/G H BHIMAPPA	3026	63*/2, 64*/14, 64*/7A3, 104*/2, 65*/3	1.50
B R VARALAKSHMI/G B Shivakumar	3027	63*/6	0.30
PARVATHAMMA/RAMASWAMY	3028	63*/7 64*/11 64*/17 64*/22	0.78

Name of Farmer	Farmer Code	Survey No	Area (Ha)
THIPPESWAMY/SIDDAPPA	3029	65*/8	0.10
NAGARAJ	3030	65*/14	0.11
HANUMANTHAPPA T R/RAMMANNA	3031	65*/15	0.11
OBALAYYA N	3032	66*/1	0.30
CHITHRLINGAPP	3033	66*/2	0.88
NARASIMHAPPA/Siddappa	3034	67*/1	0.41
KAMALAMMA/Ramanna	3035	67*/2	0.41
LAKSHMIDEVI/HANUMANTHAPPA	3036	68*/1	0.66
NARASIMHAPPA	3037	68*/2	0.35
SAVITRAMMA	3038	68*/3	0.32
B O MALLIKARJUNA/H Obanna	3039	69*/1A1	0.20
LAKSHMIDEVAMMA/Hampanna	3040	69*/1B2	0.19
Thippayya/Muttappa	3041	69*/2	0.40
LAKSHMI NARAYANA	3042	69*/1A	0.20
BALAMMA/DODDAVEERAPPA	3043	71*/1 71*/7	0.94
PREMAKKA	3044	71*/6	0.57
Thippeswamy/Katappa	3045	71*/2A2	1.16
CHNDRAPPA/Andeppa	3046	71*/2B	1.00
GOVINDAPPA	3047	70*/2	0.45
A KARIYAPPA/Hanumanthappa	3048	71*/3	0.24
RAGHU PATHI	3049	72*/1 75*/5A2	0.52
OBAMMA	3050	72*/2A 72*/2D	0.52
PUTTAMMA	3051	72*/2B	0.21
NARASAPPA	3052	72*/3	0.24
BIMAKKA	3053	75*/1	0.15
NAGENDRAPPA/Thimmappa	3054	88*/4 88*/4 88*/7 88*/8, 12*/2 12*/12	2.05
Raja K/A Kariyappa	3055	30*/4	0.40
Venkatesh/A Kariyappa	3056	30*/9	0.40
Thippakka/D B SHIVAMURTHY	3057	11*/3	0.28
Ramanjaneya G H/Hanumanthappa	3058	35*/3	0.19
OBAMMA/JAYAPPA	3059	9*/1	1.63
BOSAMMA/BANGARAPPA	3060	10*/4	0.40
Bangarappa/Basappa	3061	10*/3	1.20
M SUNITHA/M Sunitha	3062	10*/2	1.92
SIDDALINGAPPA/BORAPPA	3063	11*/6	0.16
G B Narasimha Murthy/Boraiah	3064	11*/7	0.32

Name of Farmer	Farmer Code	Survey No	Area (Ha)
Bhommagatte Gurappa/Basaiah	3065	11*/5	0.65
RUDRAMUNI O/OBAPPA	3066	11*/3	1.83
VENKATESH L/Lakkappa	3067	11*/4	3.11
Papalingappa P/PAPAI AH	3068	12*/3	1.79
K N PALAIAH/NINGAPPA	3069	12*/5	1.80
Chandramma/Shamanna T R	3070	12*/2	1.80
Hanumanthappa/Papaiah	3071	12*/4	3.60
IMAMA SAB/JAMAL SAB	3072	13*/1	1.93
CHAMAN BI/LATE HONNUR SAB	3073	13*/2	1.97
NARASIMHA A/ANDEPPA	3074	14*/1	2.49
Suresha K C/Chandrappa	3075	15*/3	1.68
CHIKKAPPA B/BALAPPA	3076	16*/1	2.91
Ningappa b/Balappa	3077	16*/2	2.91
Papalingappa/Siddappa	3078	17*/5, 18*/8, 19*/12	0.80
PENNAPPA/HONNURAPPA	3079	17*/1, 19*/14	1.15
O KALLESHA/OBAIAH	3080	18*/4	0.60
Thippeswamy/Kenchappa	3081	19*/6	0.60
Chowdappa/Kenchappa	3082	19*/6	0.60
BASAMMA/A T JAGALURAPPA	3083	19*/2	0.95
SHARANAPPA/LATE NINGAPPA	3084	19*/1	0.95
HANUMANTAPPA/Hanumantappa	3085	19*/8	1.16
C B BORAI AH/BASAPPA	3086	19*/3, 27*/6	4.42
GANGAPPA/ONNURAPPA	3087	19*/7	2.50
PRAMEELA/Nagaraja N	3088	21*/1 21*/1	1.36
OBANNA S B/BASAPPA	3089	21*/2 21*/5	1.46
Sannaborappa/Boraiah	3090	22*/*	3.95
BASAVARAJAPPA P B/Patelaboraiah	3091	23*/8, 23*/6,28*/8	1.93
HANUMANTHAMMA/SIDDLIGAPPA	3092	23*/10	0.43
B Mahesha/Boranna	3093	23*/2A1	0.74
G BASAVARAJA/OBAIAH	3094	23*/* 23*/*	1.48
Nagendrappa/Kuri Obaiah	3095	23*/2A2	0.84
KRISHNAMURTHI/BORAI AH	3096	23*/1	1.36
THIPPESWAMI/BORAYYA	3097	23*/7	1.39
SIDDAPPA/OBAIAH	3098	25*/3	0.29
THIPPESWAMI/Palayya	3099	26*/*	3.24
OBANNA S B/BASAPPA	3100	27*/2	0.26
THIPPESWAMY/Thippeswamy	3101	27*/3	0.29

Name of Farmer	Farmer Code	Survey No	Area (Ha)
Thippeswamy/Bosayya	3102	28*/9	0.24
KRISHNAMURTHI/BORAIAH	3103	28*/6	0.24
BASAVARAJAPPA/OBAIAH	3104	28*/4	0.47
Narasimhamurthy P/PAPAIAH	3105	28*/2	1.88
PAPANAIK/PAPAIAH	3106	28*/7	1.88
CHANDRAPPA S B/BOARAIAHA	3107	28*/1	6.37
AJJAPPA	3108	9*/5	0.80
CHANNAYYA	3109	9*/2	0.63
NAGARAJAPPA	3110	9*/2	0.62
BOMMAYYA	3111	9*/3	0.66
SURAYYA	3112	9*/4	0.61
MAHABALESWARA	3113	10*/1 11*/1	1.24
L GOVINDARAJ	3114	11*/8	3.11
HANUMAKKA	3115	11*/2	1.88
NAGENDRAMMA	3116	12*/1	1.14
SHAKINA BI	3117	13*/3	3.88
THIPPAYYA	3118	14*/2	2.55
THIPPAMMA	3119	15*/2	1.68
THIPPESWAMYA	3120	15*/1	1.68
HALAPPA	3121	15*/4	1.68
G T MAHABALESWRA	3122	17*/2 17*/3 17*/6 18*/2	6.49
BORAMMA	3123	17*/4	0.22
JOGAPPA	3124	18*/3	0.60
G T SUDHU	3125	19*/5	1.70
OBAYYA	3126	19*/4	1.60
KENCHAPPA	3127	19*/10	0.70
BORAMMA	3128	19*/13	0.14
BORAYYA	3129	19*/11	0.68
OBAMMA	3130	21*/3	1.31
BASAPPA	3131	21*/4	0.74
DEVENDRAPPA	3132	23*/9	0.42
THIPPAYYA	3133	23*/4	2.60
SANNAKKA	3134	23*/2B	0.43
CHANDRAPPA	3135	24*/* 24*/* 24*/*	6.77
SIDDALINGAYYA	3136	24*/*	0.93
SIDDAPPA	3137	23*/*	0.73
OBAMMA	3138	25*/1	1.30

Name of Farmer	Farmer Code	Survey No	Area (Ha)
THIMMANNA	3139	25*/2 25*/3	2.66
SURAYYA	3140	25*/1	0.12
KENCHAPPA	3141	28*/4	0.95
CHANDRAMMA	3142	28*/5	0.83
CHDAMMA	3143	28*/5	0.83
D THIPPESWAMY/LATE DASAPPA	3144	22*/1	0.80
RANGASWAMY C/CHIKKAPPA	3145	22*/3	1.20
Mahadevappa/Kallappa	3146	22*/4	0.86
NINGAPPA/Kallappa K	3147	22*/5	2.46
YASHODA N B/KALLAPPA S D	3148	22*/6	0.80
Jairam J R/Rangappa B R	3149	26*/1	0.90
J S NAGABHUSHANA/SHARANAPPA	3150	26*/2, 27*/*	3.00
B R RANGAPPA/RAMAPPA	3151	26*/3, 82*/1A1, 82*/2, 82*/7, 84*/4	3.62
CHANDRAMMA/BASAPA	3152	27*/*	0.80
KALLAPPA/MAHADEVAPPA	3153	27*/*	0.96
Thippeswamy C/Chowdappa	3154	28*/2	0.90
MARAKKA/Lakkappa	3155	28*/3	0.98
nagaraja/HANUMANTHAPPA	3156	28*/4	0.40
KARIYAPPA/Buthappa	3157	28*/5 28*/7	1.20
BASAVARAJAPPA/Bhuthappa	3158	28*/6	0.73
Chandrappa/Mahadevappa	3159	28*/8	0.60
SAKAMMA/Kallappa	3160	29*/1	0.20
MALLAPPA	3161	29*/* 29*/*	1.38
KARIYAPPA	3162	29*/*	0.66
C BASAVARAJAPPA/Chindappa	3163	29*/1 86*/3 29*/1	0.54
SHIVAKUMARA C/Chindappa	3164	29*/1 29*/1 86*/4	0.60
PUTTAMMA/Basavarajappa	3165	30*/1	1.20
K MANJANNA/KALLAPPA	3166	30*/5	2.26
MAHADEVAPPA	3167	30*/7	0.40
MARAKKA	3168	30*/2	0.40
GIRIJAMMA/Shankrappa	3169	30*/4	1.20
BHAGYAMMA/LINGARAJA	3170	30*/6	0.87
G H HULIKUNTEPPA/SANNA HOLEYAPPA	3171	64*/1, 112*/4	1.79
KRISHNAMMA/Lokeshappa	3172	64*/12 97*/2 64*/4 64*/21	0.71
G B SHIVAKUMAR/G H BHIMAPPA	3173	64*/14 64*/7A3	0.55



Name of Farmer	Farmer Code	Survey No	Area (Ha)
Nagaraju g p/Papanna	3174	64*/15	0.53
RANGASWAMY/KUMARASWAMY	3175	64*/16	0.67
G A Chandrashekarappa/G Anjaneya	3176	64*/19	0.49
PARVATHAMMA/RAMASWAMY	3177	64*/17 64*/11,. 64*/22	0.53
T KUMARA SWAMY/THIPPAYYA	3178	64*/5 , 64*/6, 110*/1, 110*/2, 119*/7	2.00
VIJAYALAKSHMI/Vishvanatha	3179	64*/7A1	0.40
RAJANNA G H	3180	64*/7A2	0.40
G A Chandrashekarappa/G Anjaneya	3181	64*/7B	1.91
VENKATESH G T/Thimmappa	3182	64*/9	0.69
THIPPESWAMY/HONNURAPPA	3183	77*/1A, 77*/1B, 77*/4	0.58
S J Thippeswamy/S JAYANNA	3184	77*/2, 77*/3, 119*/5	1.72
JANAKAMMA/Lakkappa	3185	78*/*	2.33
DHANANJAYA/Seetharamappa	3186	79*/*	1.78
VENKATESHA/BHEEMAPPA	3187	80*/* , , 82*/4C 81*/1, 84*/3	2.74
Ramalingappa K/Kallappa	3188	81*/2, 84*/9	1.49
NAGARTHNAMMA	3189	82*/1A2 82*/1B	0.84
THIMMAKK	3190	82*/5 84*/2 84*/1 118*/1	2.39
SAROJAMMA	3191	82*/3	0.33
B R THIMMAPPA/Ramappa	3192	85*/2 82*/4A 82*/6 82*/4B	2.35
BALAPPA B/Balappa	3193	83*/1 83*/2 89*/6	1.88
ANAJI NINGAPPA	3194	84*/7	0.26
Lakshmana K/KALLAPPA	3195	84*/8	1.20
SHARANAYYA	3196	85*/6	0.40
BASAVARAJAIAH/CHANNABASAVAIAH	3197	85*/4	0.40
M C KARIBASAIAH/CHANNABASAVAIAH	3198	85*/5	0.40
PATEL BHIMAPPA	3199	85*/1	0.40
Y T DEVENDRAPPA	3200	86*/8	0.35
SHARANAPPA/Thimmappa	3201	86*/1	0.34
D N Gayithri devi/NINGAPPA	3202	86*/2	0.34
KALLAPPA/Chindappa	3203	86*/5	0.37
MANJAMMA/Mahadevappa	3204	86*/6	0.34
KALLAPPA/Thimmappa	3205	86*/7	0.34
Nagendrappa/Huccaborayya	3206	87*/*	0.10
Pamma/Soddahanumanthappa	3207	87*/* , 88*/1	0.90
THIMMAKKA/THIMMAKKA	3208	88*/2A1	0.40
Shashikal/Hanumanthappa N	3209	88*/2A2	1.35

Name of Farmer	Farmer Code	Survey No	Area (Ha)
Bhagyamma/Nagappa	3210	88*/2A3	1.20
Nagappa/Sannahanumanthappa	3211	88*/2A4	1.20
Rajamma/Halappa	3212	88*/2B1	1.89
parvathamma	3213	88*/10	0.40
katte basappa	3214	88*/11	0.80
NARASIMHARAJU H/HANUMANTHAPPA	3215	88*/2B2	0.96
NARASIMHAPPA/HUCCHOBAYYA	3216	88*/4	1.12
NAGENDRAPPA/Thimmappa	3217	88*/4 88*/4 88*/7 88*/8	1.21
SANNAHANUMANTHAPPA/SANNAHANUM ANTHAPPA	3218	88*/5 88*/3 87*/* 88*/6	1.21
BORAMMA/Boramma	3219	88*/9	0.96
MEENAKSHI/Thippeswamy	3220	89*/1	1.28
KAMALAMMA/Ramanna	3221	89*/2	1.28
CHIKKAPPA/Eraballappa	3222	89*/4	0.28
SIRIYAPPA/SIRIYAPPA	3223	89*/5	0.48
NAGAPPA	3224	89*/7	0.20
Papalingappa/Siddappa	3225	9*/*	1.11
Pujarigowramma/Thippeswamy	3226	90*/1A	1.39
G C CHANDRAPPA	3227	90*/1B 90*/1B 90*/2 91*/10	3.31
BALAMMA/CHIKKANNA	3228	90*/4	0.80
PAPAYYA	3229	91*/3	0.80
Rudramma/Boraiah	3230	91*/4	1.20
PALAVVA	3231	91*/6	0.40
THIPPESWAMI/THIPPESWAMI	3232	91*/1 91*/5	1.20
NAGAMMA	3233	91*/8	0.40
RUDRAMMA/PAPAYYA	3234	91*/7	0.80
C AJJAPPA/CHIKKAPPA	3235	91*/9	1.50
Nagarajappa T M/Mallappa T N	3236	92*/3	2.40
SHARADAMMA	3237	92*/1 91*/2	1.44
G B BALAPPA/Balappa	3238	85*/3 93*/1 93*/5 93*/6 93*/9 93*/8 93*/2 93*/10	3.20
CHIKKAPPA/BHARAMAPPA	3239	93*/12 93*/4 94*/5 22*/2	1.75
ERAMMA	3240	93*/6	0.61
G H HANUMANTHAPP	3241	93*/3	0.27
PRAKASH/Sanna Huleppa	3242	93*/7	0.41
T MUSTURAPPA/THIMMAPPA	3243	94*/4, 118*/8	1.28
SAROJAMMA	3244	94*/1A 96*/10	2.46

Name of Farmer	Farmer Code	Survey No	Area (Ha)
T L KRUSHNA MURTHI	3245	94/*/1A 96/*/11 96/*/13	0.85
THIMAKKA	3246	94/*/1B	0.40
SHANTHAMMA/Bheemappa	3247	95/*/3	1.08
S MALLAPP	3248	94/*/2	0.84
S M HARI PRASADU	3249	95/*/2	0.57
T R CHANDRASHEKHAR/T RUDRAPP	3250	95/*/4 96/*/6 119/*/4100/*/1	0.80
T R HEMANNA	3251	96/*/8	0.38
THIMMAKA	3252	96/*/1 96/*/7 97/*/1 99/*/4	1.04
RAMANGAPPA	3253	96/*/12	0.31
THIPPESWAMY T H/HANUMANTHAPPA	3254	96/*/15 95/*/5 97/*/2	0.74
T RAMANNA/Thippaiah T	3255	96/*/3	0.31
LAKSMIDEVAMMA/HONNURAPPA	3256	96/*/5 99/*/3	0.30
T R GURUMURTI	3257	96/*/14	0.53
YOGANANDA/GURUBASAPPA	3258	96/*/9	0.29
S M HARI PRASADU	3259	96/*/4	0.79
NAGAPPA/SIdappa	3260	98/*/1	0.22
Dr J Venkatesh/S Jayanna	3261	98/*/2 98/*/2 98/*/5 100/*/3	4.60
CHANDRAPPA/HONNURAPPA	3262	98/*/3	0.41
HANUMANTHAPPA T R/RAMMANNA	3263	99/*/2B 96/*/1 99/*/2C2 96/*/3 100/*/4 91/*/3 94/*/3	1.88
SHESHAPPA	3264	99/*/1	0.64
RAVINDRA	3265	99/*/7	0.20
SRINIVASA	3266	99/*/6	0.17
D SANJIVAMURTHI	3267	101/*	0.46
PRAMILA	3268	100/*/3	0.37
Basavaraja T H/Hanumanthappa	3269	100/*/9	0.14
YOGESH T H/HANUMANTHAPPA T	3270	100/*/11, 108/*/1	0.41
S J LOKESHA/S JAYANNA	3271	100/*/6	0.12
PRAMEELAMMA S K/Hooleppa	3272	100/*/8	0.37
J T MARUTHI/THIPPESWAMY	3273	101/*/ * 101/*/ *	0.69
T DODDA SANJIVA MURTHI	3274	102/*/1	0.39
T THIPPESWAMY/murthappa	3275	102/*/3 102/*/2 102/*/6 99/*/2A 109/*/2A2	1.24
J K NINGAPPA/Katappa	3276	102/*/4 102/*/5	0.42
HANUMANTHAPPA	3277	107/*/1 102/*/7	0.97
THIPPAMMA/Sanna rudrappa	3278	103/*/2	0.29
DODDATHIPPESWAMY/ERANNA	3279	103/*/4	0.29

Name of Farmer	Farmer Code	Survey No	Area (Ha)
NARASIMHAPPA	3280	103*/3	0.30
NINGAPPA	3281	103*/5	0.20
BALAPPA G B/ERABALAPPA	3282	103*/6	0.38
NINGAPPA T/Thimmappa	3283	105*/1A 105*/1B 105*/2 105*/3	0.73
VIJAYALAKSHMI/Vishvanatha	3284	104*/1	0.43
HANUMAKKA	3285	28*/1 106*/2	1.25
SITHAMMA	3286	106*/1	0.50
G B Udaya Kumar/G M Bheemappa	3287	104*/2	0.43
VISHVANATHA GT	3288	107*/2	0.71
DASAPPA	3289	107*/3	0.24
B G NARASIMHAPPA/Gurappa	3290	107*/4	0.27
SHANKARAMMA	3291	107*/5	0.23
T Thippeswamy/gurappa	3292	108*/2	0.14
BHULAKSHMI G K/KARIYAPPA	3293	108*/3	0.52
THIPPESWAMY H/Hanumanthappa	3294	108*/5 108*/4	0.43
GURUSHANTHAPPA/SIDDAPPA	3295	108*/6	0.16
BALARAJU N/THPPERUDRAPPA	3296	109*/1	0.13
DEVARAJ G T/Thippeswamy G T	3297	109*/2A1	1.60
GAVI RAMAPPA	3298	109*/2b	0.76
MALLIKARJUNAPPA/Dodda Danappa	3299	109*/2b2	0.76
K M LAKSHMIDEVI/mallappa	3300	111*/2	1.10
NAGARATHNAMMA B/Narasimhappa	3301	111*/3	1.20
G H VISHALAKSHI/G H HULIKENTEPPA	3302	64*/2 111*/4	0.98
HONNOORASHETTY/HONNAPPA	3303	111*/5	0.92
T R KESHAVAMURTHI/RUDRAPPA T N	3304	111*/6	2.20
THIPPESWAMY G T/Thimmappa	3305	112*/1 112*/2	2.28
PRAKASH/Sanna Huleppa	3306	112*/3	0.63
Prasanna Kumar G H/Hulikuntappa G H	3307	112*/5	0.80
RUDRAMUNI/KOLLARAPPA	3308	99*/5 113*/*	2.42
G B BADAPPA/G MUTTAPPA	3309	114*/1, 114*/2	1.54
MALLAMMA/Muttappa	3310	114*/3	2.40
J C BADAPPA/J CHIKKAPPA	3311	114*/4	1.60
BADAMMA/Thippanna	3312	114*/5	0.80
NAGARAJAPPA/Thipperudrappa	3313	115*/1	0.62
Sudhakara T H/Hanumanthappa T R	3314	115*/1	0.31
J VENKATESH	3315	116*/1	2.07

Name of Farmer	Farmer Code	Survey No	Area (Ha)
SP ANJINAMMA	3316	116/*/2	2.46
RUDRAMUNI/B S NARASANNA	3317	117/*/1	1.20
Jayanna N/Narasanna	3318	117/*/2	1.20
N umesha/Narasanna	3319	117/*/3	2.35
SHIVAMURTHY G/THIMMAPPA	3320	118/*/2	0.44
Kubera Y N/Y Nagendrappa	3321	118/*/4	0.60
SANGAPPA K	3322	118/*/3	0.71
Y N PRAKASH/Y NAGENDRAPPA	3323	118/*/6	1.46
ANTHASWAMY	3324	119/*/2	1.52
Rajashekhar Y N/Nagendrappa	3325	119/*/1 118/*/7	1.42
A m k nagaraja/Karibasaiah	3326	119/*/3	1.16
Suresh a m k/Karibasaiah	3327	119/*/6	0.82
MANJUNATHA T R/Ramanna T	3328	119/*/8	0.80
T R THIPPESWAMY/T RAMANNA	3329	119/*/8 120/*/3B1 120/*/5	3.50
LAKSMIDEVAMMA/HONNURAPPA	3330	119/*/9 100/*/10	1.34
NINGAPPA/Ningappa	3331	120/*/1A	1.10
MANJAMMA/Pandappa	3332	120/*/3A1	1.28
Thippamma/Hanumanna	3333	120/*/3A2	1.29
Doddanagappa/Balappa	3334	89/*/3 120/*/3A3	2.84
SHIVANDA REDDY	3335	120/*/3A4	1.60
BHIMAKKA	3336	120/*/1B	1.21
B V KALA	3337	120/*/2B	1.31
Y NAGENDRAPPA	3338	120/*/2A	1.02
N GEETHA	3339	120/*/3B4 120/*/1C	2.45
M B MUKUNDA/M S Bheemanna	3340	111/*/1 120/*/3B2	2.00
VENKTESHA	3341	120/*/1C	0.22
MURTHEKKA/Obaleshappa	3342	120/*/3B3	0.55
DURAGAPPA/NILAPPA	3343	120/*/4	1.04
S O SUARNAMMA/SANNAOBHAYYANAYAKA	3344	120/*/6	0.30
S JAYANNA/S JAYANNA	3345	1/*/1	0.29
CHANDRAPPA	3346	1/*/2	0.80
BALAMMA	3347	1/*/1	2.08
NAGARAJ/Hanumanthappa	3348	2/*/*	1.94
PAPAMMA/Hanumanthappa	3349	2/*/*	1.14
S H Ramesh/Sannahanumanthappa	3350	2/*/*	1.00

Name of Farmer	Farmer Code	Survey No	Area (Ha)
DASANNA/DASANNA	3351	3*/6 2*/*	0.90
SHIVAKUMAR	3352	3*/4	0.50
C BASAVARAJAPPA/Chindappa	3353	3*/8	0.80
KRISHNAPPA/KRISHNAPPA	3354	3*/5	0.30
NINGANNA	3355	3*/3	1.20
GOWDRA MAHAVAPPA	3356	3*/2	3.62
Lakshmi Devi/Thimmanna	3357	3*/11	0.80
Prasanna Kumara G M/Mahadevasppa	3358	3*/7	1.45
THIPPESWAMI/PALIAH	3359	4*/6	0.10
LAKSHMIDEVI P/Boreshi	3360	4*/1	0.19
MANJANNA J G/GOWDARA GURUPADAPPA	3361	4*/10	6.87
SUDHA	3362	4*/8	1.77
Rajamma/Halappa	3363	5*/1 5*/2	6.94
SHARANAPPA/Sharanappa	3364	6*/4	1.93
CHANDRAPP GC	3365	6*/1	2.80
KATAMMA/KATAMMA	3366	6*/3 6*/5	1.93
ERAMMA/ERAMMA	3367	6*/6 6*/2	1.93
JAYANNA/TIMAYYA	3368	7*/6	0.80
Basavaraj/Rudrappa	3369	7*/5 7*/5	1.60
NAGARAJA	3370	7*/5	0.41
Anjaneya/THIPPERUDRAPPA	3371	7*/2	1.42
RANGAPPA	3372	7*/3	1.68
SHARANAPPA/Thimmaiah	3373	7*/4	0.80
TIPPESWAMY/TIPPESWAMY	3374	7*/9	1.28
HANUMAHAPPA	3375	7*/1	1.48
PALIAH/PALIAH	3376	7*/1 7*/1	0.42
HONAMARADI RANGAPPA/Honamaradi Rangappa	3377	7*/3	1.68
MANJAMMA/Manjamma	3378	7*/10	0.40
Kampalaiah/Kampalaiah	3379	8*/5	0.10
BASAVARAJA/PAPPAIAH	3380	8*/3 8*/3	1.36
Basavaraj/Rudrappa	3381	8*/1 8*/5 8*/6	0.94
Anjaneya/THIPPERUDRAPPA	3382	8*/4	0.51
Thippaiah/Appajja	3383	9*/4	2.37
B T VIJAYAKUMAR/THIPPAIAH	3384	9*/3	1.26
B T THIMMESH/THIPPAIAH	3385	9*/6	1.26

Name of Farmer	Farmer Code	Survey No	Area (Ha)
HANUMATHAPPA	3386	9*/5	2.36
PARAMESHWARAPPA/kamplayya	3387	9*/1	1.52
PARAMESHWARAPPA/kamplayya	3388	9*/2	0.84
Santamma/Chittappa	3389	10*/5 10*/5	2.40
THIPPAYYA	3390	10*/4	1.20
Thippamma/Kampalappa	3391	10*/7	1.20
Prasanna Kumara G M/Mahadevasppa	3392	10*/8	1.20
BORAPPA	3393	10*/9	1.20
GIDDABORAPPA/BOARAPPA	3394	10*/6	1.20
Mallesha C/B N Chitthappa	3395	10*/1	1.20
THIPPESWAMY A M/Marappa	3396	10*/3	1.24
Thippaiah/Rudrappa	3397	10*/11	0.62
BASAVARAJA M/MARAPPA	3398	10*/10	1.20
OBAMMA	3399	11*/1A	3.14
RUDRESH B/BASAVARAJAPPA	3400	11*/1B	1.87
NINGAPPA	3401	12*/*	0.45
ERAPPA	3402	12*/*	0.71
DASAPPA	3403	12*/* 12*/4	2.41
PALAYYA	3404	12*/1	1.04
GOVINDAPPA/KADARAPPA	3405	12*/8	0.13
THIPPESWAMI/BORAI AH	3406	12*/3	0.73
RUDRAMMA/PAPAYYA	3407	12*/6	0.66
Thippeswamy/Papaiah	3408	13*/1	1.35
Thippeswamy/Papayya	3409	13*/2 13*/2	1.50
TIPPESWAMY/Mahadevappa	3410	13*/3	1.33
PAPANNA	3411	13*/4	0.69
CHANDRANNA/Thimimaiah	3412	13*/5	0.69
Sanna ningappa a/Appanna	3413	14*/*	7.97
Palamma/Katappa	3414	15*/*	10.32
K n hemanna/Ningappa	3415	16*/2 16*/4	2.35
K n hemanna/Ningappa	3416	16*/4	1.73
Naumanthappa n/Ningappa	3417	16*/1	0.63
HANUMATHAPPA	3418	17*/*	1.60
Durugamma/Pennappa	3419	17*/4	1.40
BASAMMA/THIPPESWAMY	3420	17*/1	1.20
KOLLAMMA/CHOWDAPPA	3421	17*/3	1.25
BOMAYYA	3422	18*/1 18*/2	5.29

Name of Farmer	Farmer Code	Survey No	Area (Ha)
SIRIYAMMA/SIRIYAMMA	3423	17/*/*	2.60
BARKATH ALI T/TEEPUSAB	3424	19/*/*	7.37
KRISHNAPPA/Mahadevappa	3425	20/*/*	2.00
B R RANGAPPA/RAMAPPA	3426	21*/1	0.85
BHIMAPPA	3427	21*/3 21*/4 21*/5	3.00
B R RANGAPPA/RAMAPPA	3428	21*/2	2.26
GUDUBANDAPPA/BHIMAPPA	3429	22*/* 22*/4	1.32
HALAPPA	3430	22*/1, 22*/3	0.63
HALAPPA/Thippayya	3431	22*/5 22*/6	2.50
Basavaraj g r/Rudrappa	3432	23*/2	0.27
Jayanna/PAPAYKA	3433	23*/3	1.66
HANUMANTHAPPA	3434	23*/4	0.42
CHINNAPPA/CHINNAPPA	3435	23*/6	0.54
CHOWDAMMA/THIPPESWAMY	3436	23*/5	1.09
H BASAVARAJA/H Basavaraja	3437	23*/1	0.54
KARIYAMMA/Doddanagappa	3438	11*/1 11*/2	0.95
Dodda palayya	3439	11*/3.11*/5.11*/4	1.32
papayya	3440	11*/10	0.20
HALAPPA/Thippayya	3441	11*/6 11*/6	1.18
GIDDABORAPPA/BOARAPPA	3442	11*/7	0.67
BASAVARAJA/BHEEMAI AH	3443	11*/6 11*/6	2.07
Rayamma	3444	11*/6	0.40
THIPPESWAMY/Bosappa	3445	11*/9	0.69
M JAYALAKSHMI/KADAPPA T	3446	11*/11	0.90
TIPPESWAMY	3447	11*/6	1.20
YADAV/SANNATIPPESWAMY	3448	11*/6	1.40
Arunadevi/Gurumurthi	3449	12/*/*	0.80
REKHAMMA/LETE GIRISHA REDDY	3450	12*/6	1.38
Kampalaiah/Kampalaiah	3451	12*/6	1.38
kasthuri kamplappa	3452	12*/5	1.40
Narayanappa gonjagaar	3453	12/*/*	1.86
REKHAMMA/LETE GIRISHA REDDY	3454	12/*/*	2.66
PUSHPA	3455	12*/4	1.92
CHANDU D T/D T THIPPESWAMY	3456	12*/1	2.95
K V RENUKA/Maruthesha Reddy	3457	98*/10B	1.29
D t pathaiah/Thippaiah	3458	98*/2	1.12
BASAPPA			



Name of Farmer	Farmer Code	Survey No	Area (Ha)
SHANKRAPPA/NINGAPPA	3459	98/*/31 98/*/27	0.48
RAGHUVARA J S/J R SREEPADA	3460	98/*/24B	0.65
E Rudrappa/Puttanna	3461	98/*/20A1	1.14
JAYANNA	3462	98/*/20B	1.75
K n hemanna/Ningappa	3463	98/*/29	0.16
Naumanthappa n/Ningappa	3464	98/*/28	0.16
GUDEKOTE THIPPAYYA/ERAPPA	3465	98/*/26	1.41
DR R.N JEEVETHESH	3466	98/*/10A	0.23
HANUMAKKA	3467	98/*/21C,98/*/22B	0.63
SREEPADARAO	3468	98/*/24A2	0.16
RUDRESHAPPA/THIPPANNA	3469	98/*/20A2	1.15
K N PALAIAH/NINGAPPA	3470	98/*/24A1	1.09
GULLAIAH/THIPPAIAH	3471	98/*/21A98/*/22A	2.00
BOMMALINGAPPA	3472	98/*/23B	1.19
J S RAGHUHARA	3473	98/*/24B	0.65
G R MANJAPPA/GOLI RUDRAPPA	3474	98/*/2	1.12
G R BASAVARAJAPPA/RUDRAPPA	3475	98/*/23A	1.27
BORAMMA/OBAIAH	3476	98/*/1	0.16
A Ningamma/Ajjappa	3477	100/*/5	0.45
D P HEMANNA/PUTTAPPA	3478	100/*/3	0.13
A RUDRAMMA/MAYAPPA M S	3479	100/*/2	0.50
G B Murthi/Bommaiah	3480	101/*/1	0.40
OBALESHA/THIPPAYYA	3481	101/*/2	0.40
A T THIPPESWAMY/THIPPAIAH	3482	101/*/3	0.49
B NINGAPPA/APPAJJA	3483	102/*/3	2.40
K PALAIAH/KALLAIAH	3484	102/*/2	2.69
J S SULOCHANA/HANUMANTHA REDDY	3485	102/*/1	4.45
THIPPESWAMY/NAGAPPA	3486	103/8	0.53
SEETHAMMA	3487	103/*/6	0.81
HANUMANTHAPPA	3488	103/*/4	0.40
BASAVARAJAPPA/Rudrappa	3489	103/*/7	0.78
HANUMAKKA	3490	103/*/7	0.78
M PATHAIAH/MALIGERA THIPPAIAH	3491	103/*/5	0.40
CHANDRAPPA/CHANDRAPPA	3492	103/*/3	0.40
HANUMANTHAPPA	3493	103/*/1	1.20
CHANDRAPPA/CHANDRAPPA	3494	103/*/1	1.60
thippamma	3495	103/*/1	1.60

Name of Farmer	Farmer Code	Survey No	Area (Ha)
THIMMARAYAPPA/THIMMARAYAPPA	3496	103*/1	0.40
SIRIYAMMA	3497	103*/1	1.00
BASAPPA	3498	103*/1	0.87
SEETHAMMA	3499	103*/1	1.20
Seetharam rao	3500	103*/1	0.40
Laxmamma	3501	103*/1	0.40
KARIYAPPA	3502	103*/1	0.40
Chikanna	3503	103*/1	0.40
THIPPESWAMY/NAGAPPA	3504	103*/1	0.40
H NINGAPPA/HANUMAIAH	3505	104*/1 104*/5	0.74
SHANKRAPPA/NINGAPPA	3506		0.33
SHANKRAPPA/NINGAPPA	3507	104*/15	1.19
K n hemanna/Ningappa	3508	104*/7 104*/10	0.93
Naumanthappa n/Ningappa	3509	104*/8 104*/12	0.93
G B THIPPESWAMY/BHOMMALIGAPPA	3510	104*/1	1.21
JAYYAMMA/NINGAPPA	3511	104*/2 104*/3	1.90
K N PALAIAH/NINGAPPA	3512	104*/6 104*/11	0.93
RUDRAPPA	3513	140*/14	0.60
BORAMMA/OBAIAH	3514	104*/4 104*/14	0.93
NINGAMMA/TIPPAIAH	3515	105*/5	1.05
Marakka/Ningappa	3516	105*/3	1.46
Marakka/Ningappa	3517	105*/4	0.95
SHANTHAMMA/HEMANNA	3518	105*/1	0.80
CHANDRAPPA/SHARANAPPA	3519	105*/2	1.34
TIPPESWAMY/BOMMANNA	3520	106*/2 106*/4	1.24
CHEZHAN D T/THIPPESWAMY	3521	106*/1	0.85
Lingesh D T/D t thippeswamy	3522	106*/1	0.85
E Rudrappa/Puttanna	3523	107*/3 107*/4	1.26
kaamayyya	3524	107*/1	0.83
Rudhramma/Nigappa	3525	107*/1	0.42
GULLAIAH/THIPPAIAH	3526	107*/2	2.12
G T RUDRAPPA/THIPPAYA	3527	108*/6	0.44
G T THIPPESWAMY/G T THIPPESWAMY	3528	108*/2	0.47
G N HANUMANTHAPPA/NINGAPPA	3529	108*/1	2.82
G T CHANDRAPPA/THIPPANNA	3530	108*/4	0.47
JAYYAMMA/NINGAPPA	3531	108*/3	0.40
G T NINGAPPA/THIPPANNA	3532	108*/5	0.52

Name of Farmer	Farmer Code	Survey No	Area (Ha)
MARAPPA/MUKA NINGAPPA	3533	109*/2	1.83
Bommayya/Rudrappa	3534	109*/3	1.82
SHANTHAMMA/HEMANNA	3535	110*/2	0.80
SUUSHILAMMA	3536	110*/1	1.05
Palamma/Thippayya	3537	110*/4	0.80
NARASAMMA/THIPPESWAMY	3538	111*/2	1.80
KAVITHA	3539	111*/11	0.20
JAGADISH NARAYANA REDDY G/LATE G K GIRISH	3540	111*/1	2.00
T SHAKUNTALA/umeshareddy	3541	111*/4	4.55
KOWSHALAMMA/PATHAYYA	3542	112*/4	0.80
THIPPAMMA/KANCHAPPA	3543	112*/9	0.80
D t pathaiah/Thippaiah	3544	112*/6112*/7	0.29
SHIVARUDRAMMA/NINGAPPA	3545	112*/2	0.80
THIPPAMMA	3546	112*/9	0.80
SHIVAMMA/THIPPAYYA	3547	112*/1	0.80
P T AJJAPPA/THIPPESWAMY	3548	112*/8	0.80
HANUMANTHAPPA/Bhimaiah	3549	112*/5	1.73
B R VASANTHAMAM/Rudrappa	3550	113*/11	0.60
B R VASANTHAMAM/Rudrappa	3551	113*/1	0.60
THIPPAMMA/NINGAPPA	3552	113*/9113*/7	2.62
MARAKKA/RUDRAPPA	3553	113*/10113*/12113*/12	3.32
Chittappa B N/Ningappa	3554	113*/13113*/16	1.70
C M PATHALINGAPPA/MADAPPA	3555	113*/6 113*/5	4.03
B NINGAPPA/APPAJJA	3556	114*/1114*/2	4.57
G T PRAKASHA/GUDEKOTE THIPPAIAH	3557	116*/2	1.60
RAJESH S JAIN/J K SAJJAN RAO	3558	116*/1	3.24
A Ningamma/Ajjappa	3559	122*/2	1.46
PUTTAPPA	3560	122*/1	2.87
CHAMUNDAMMA/GURUVAPPA	3561	7*/2 7*/3	0.92
Pujari Veerappa/Katappa	3562	7*/2	0.80
ODOVEERAPPA/SANNAVEERAPPA	3563	7*/1 7*/4	1.05
DODDAPPA/Sannaverappa	3564	7*/2B1	2.10
DURAGAPPA/NILAPPA	3565	7*/2B2	0.90
CHAMUNDAMMA/GURUVAPPA	3566	8*/2 8*/2 8*/2 8*/2 8*/2 8*/2 8*/2 8*/2	4.21
T Thippeswamy/gurappa	3567	8*/2	0.80

Name of Farmer	Farmer Code	Survey No	Area (Ha)
VENKATESHAPPA G/THIMMAPPA	3568	8/*/3	1.02
M S Jugappa/Sanjeevmurthy	3569	9/*/1	2.93
KRISHNAPPA T/KRISHNAPPA T	3570	9/*/2	1.76
T L KRISHNAMURTHY/LAKSHAMANAPPA	3571	10/*/2	1.17
Sanjivamma M S/Krishnamurty t l	3572	10/*/1	1.28
CHAMUNDAMMA/GURUVAPPA	3573	11/*/* 11/*/* 11/*/* 11/*/* 11/*/*	2.58
M S MARUTHI/J SANJEEV MURTHY	3574	11/*/3	1.60
Sanjivamma M S/Krishnamurty t l	3575	11/*/*	0.32
Anjinamma T G/Basavarajappa G V	3576	12/*/6	0.40
G M MANJAPPA/Bhimappa	3577	12/*/7 12/*/4	1.24
SAVITRAMMA G/Hanumathappa	3578	12/*/2 12/*/5	1.40
G K BASAVARAJAPPA/KARIYAPPA	3579	12/*/6 12/*/3	1.91
GIRIJAMMA/ANJANEYA G T	3580	12/*/1	1.10
JAYAPPA C V/C VEERAPPA	3581	12/*/3	1.30
KRISHNAPPA/G K BALAPPA	3582	13/*/2	0.45
MUTTAPPA/Badappa	3583	13/*/10	0.44
VEERAPPA/Pujari Katappa	3584	13/*/4	1.20
G B CHANDRAPPA/G K Balappa	3585	13/*/6 13/*/7	0.88
G B MELLEPPA/Balappa	3586	13/*/5	0.44
G K BASAVARAJAPPA/KARIYAPPA	3587	13/*/1	2.00
P K SUJATHA/G B NAGENDRAPPA	3588	13/*/8	0.46
G K NAGARAJA/G K KARIYANNA	3589	13/*/1	2.00
R THIPPESWAMI/RAMAPPA	3590	13/*/9	0.45
G K VEERA KARIYAPPA/G Kariyappa	3591	13/*/1	2.00
G K BASAVARAJAPPA/KARIYAPPA	3592	14/*/*	4.86
Rukmini/G V Anjaneya	3593	15/*/4	0.89
Pujari Veerappa/Katappa	3594	15/*/5 15/*/6 15/*/*	2.76
P N BALAMMA/P NINGAPPA	3595	15/*/1	1.87
P N KATAPPA/P NAGAPPA	3596	15/*/9 15/*/7	0.72
POOJARI KATAPPA/POOJARI KATAPPA	3597	15/*/*	0.50
P N VEERAPPA/P NAGAPPA	3598	15/*/8	0.69
P N MAHALINGAPPA/PUJARI NINGAPPA	3599	15/*/2	1.78
GOWDA NAGAPPA/NAGAPPA	3600	16/*/*	0.36
K e doddappa/K veerappa	3601	16/*/2	1.80
VENKATESHAPPA S B/BHIMAPPA	3602	16/*/*	0.18
P N KATAPPA/P NAGAPPA	3603	16/*/*	0.24

Name of Farmer	Farmer Code	Survey No	Area (Ha)
K T THIMMAKKA/SANNA BADSAPPA	3604	16*/3	2.05
GOWDA NAGAPPA/NAGAPPA	3605	17*/2 17*/3	2.23
VENKATESHAPPA S B/BHIMAPPA	3606	17*/1	2.01
P chikkappa/Poojarikattappa	3607	18*/6	0.88
GATTEPPA/gowdru chikkappa	3608	18*/9	0.80
G C KAMALAMMA/Badappa	3609	18*/6	0.88
GOWRAMMA/MUTTAPPA	3610	18*/1	1.40
P N KATAPPA/P NAGAPPA	3611	18*/2 18*/3	2.63
G A AJJAPPA/TIPPAIAH	3612	18*/5	4.66
CHIKKAPPA C/CHIKKAVEERAPPA	3613	18*/7 18*/8	1.25
Buddi Chikkappala Katappa/Thippaiah	3614	18*/10	1.40
Balamma/Balappa	3615	19*/2	0.74
P K VEERANNA/KATAPPA	3616	19*/4 19*/4	1.81
HAMPE VIRAPPA/ERAPPA	3617	19*/4	0.21
ODOVEERAPPA/SANNAVEERAPPA	3618	19*/5	0.42
K T MUTTAPPA/THIMMAPPA	3619	19*/3	0.92
S BADAPPA/Erappa	3620	19*/4	0.22
SIDDAMMA/SIDDAPPA	3621	19*/1	1.46
Chikkamma/Sunkappa	3622	19*/4	0.21
Pujari Veerappa/Katappa	3623	20*/2	0.62
SUNKAPPA/Sannaveerappa	3624	20*/2	0.62
DODDAPPA/Sannaverappa	3625	20*/2	0.62
SANNA ERAPPA/Daddappa	3626	20*/1	2.32
Mahadevappa/Kallappa	3627	22*/4	1.16
Pujari Veerappa/Katappa	3628	22*/5	0.82
Pujari Veerappa/Katappa	3629	22*/3 27*/7 27*/8	0.81
P c ningappa/Chikkappa	3630	22*/8	0.37
P chikkappa/Poojarikattappa	3631	22*/9	1.01
KATAMMA/BALAPPA	3632	22*/3	0.23
CHIKKAMMA/SANNAPPA	3633	22*/6	0.18
P N KATAPPA/P NAGAPPA	3634	22*/10	0.40
P N VEERAPPA/P NAGAPPA	3635	22*/11	0.40
P VEERAPPA/PUJARI ERAPPA	3636	22*/12	0.80
D b susheelamma/Balappa	3637	23*/5	0.47
D b susheelamma/Balappa	3638	23*/2	0.25
KATAMMA/BALAPPA	3639	23*/4 23*/3	0.72
CHIKKAMMA/SANNAPPA	3640	23*/1 23*/1	0.48

Name of Farmer	Farmer Code	Survey No	Area (Ha)
HAMPAMMA/SANJEEVAPPA	3641	24/*/* 24/*/*	1.05
GANGAMMA/Thimmana	3642	24*/4	0.80
SANNA VEERAMMA/BADAPPA	3643	24*/3	1.37
KATTAL FEER/FEER SAB	3644	24*/5	0.62
BUDEN SAB/PEER SAB	3645	24*/7	0.55
P c ningappa/Chikkappa	3646	36*/2 36*/3	2.68
P V ERANNA/Erappa	3647	36*/4	1.18
THIPPAMMA/KATAPPA	3648	36*/1	1.19
HAMPAMMA/Lakshmanappa	3649	88/*/*	1.28
CHIKKAPPA/CHIKKAPPA	3650	88/*/*	0.87
P KATAPPA/P CHIKKAPPA	3651	88*/2	2.17
S R Venkatarao/RAMANNA	3652	88/*/*	0.64
CHIKKAMMA	3653	88*/3	2.17
THIPPESWAMAY	3654	88/*/*	0.88
BALAMMA	3655	88*/4	2.33
H C THIPPESWAMY/H CHIKKAPPA	3656	88/*/*	1.28
PALAMMA	3657	89*/4	1.44
S MALLIKARJUNAPPA/S THIMMARAIAPPA	3658	89*/1	1.44
NAGAPPA	3659	89*/3	1.58
KATALINGA SWAMY	3660	90*/1	1.08
SIDDAMMA/SIDDAPPA	3661	89*/5	1.72
Keshava Murthy H O S/N Obaiah	3662	89*/2 90*/3	4.33
KATAMMA/VEERAPPA	3663	90*/4	3.22
P K KATAPPA/POOJARI KATAPPA	3664	90*/5 90*/2	2.20
G A KRUSHANA MURTHI	3665	19*/4	3.03
NAGENDRAPA	3666	19*/2	1.35
RANGAMMA	3667	19*/1	1.35
HANUMTHAPPA	3668	19*/3	2.01
ESWRACHARYA	3669	20*/5	0.55
KATAPPA	3670	20*/4A	0.88
J S SHIVANDAPPA	3671	20*/2,21/4, 23/8, 25/1b	5.43
BASAMMA	3672	20*/4B 25/4	1.38
MALLAYYA	3673	20*/1 20*/3	4.23
Prabhakara G B	3674	21/1	1.23
Basavarajappa	3675	21/6	0.62
Chandrappa g H	3676	21/9	1.33

Name of Farmer	Farmer Code	Survey No	Area (Ha)
Nagendrappa G H	3677	21/11	0.34
G H Rajappa	3678	21/10	0.34
G H Sadashivappa	3679	21/3	0.34
Thippamma	3680	21/5, 22/2	1.65
Nanjappa	3681	21/13	0.40
Bimanna	3682	21/8	0.21
Sannahanumappa	3683	21/2	0.65
Suresh	3684	21/12	0.40
Harish	3685	21/7	0.40
Chandrashekarappa	3686	22/3	1.17
Vinodamma	3687	22/1	1.72
G R Hanumanthareddi	3688	23	0.62
Vijayakumar g S	3689	23	0.28
G B Rajappa	3690	23/9	0.67
G V Shivashenkarappa	3691	23/6	3.85
G H Basappa	3692	23/4	1.00
G H Shivappa	3693	23/11	1.10
Nagendrappa	3694	23/**	0.35
Parvathamma	3695	23/3	1.24
Manjunathreddi	3696	23/5	1.64
Mahendrappa	3697	23/7	0.70
Lokesha	3698	23/**	0.35
Sannarudramma	3699	23/10	1.95
Hampamma	3700	23,23/2, 24/1	4.08
M B Hamruthamma	3701	24/4	0.52
S H Bimanna	3702	24/5	2.39
Gurushanthamma	3703	26/4	0.75
Lakshmiddevamma	3704	24/2	1.21
Shivarudramma	3705	24/4	0.51
Sujathamma	3706	24/2	1.21
J B Ravikumar	3707	25/3	1.26
Thimmakka	3708	25/2	2.48
Basavaraj G T	3709	25/5	1.25
Hampakka	3710	24/6, 25/1a	2.00
BASAVARAJAPPA/Jagalurappa	3711	2/*/1A 2/*/3	2.53
LACHHAMMA	3712	1/*/*	1.19
NARASAPPA	3713	2/*/2	2.50

Name of Farmer	Farmer Code	Survey No	Area (Ha)
JAYALAKSHMI/VASANNA	3714	2*/1B	0.25
HANUMANTHAPPA/JAGALURAPPA	3715	2*/1A	0.73
P basavaraja/PAPAYYA	3716	2*/1B	0.25
PUSHPA S T/VIDYANATHA	3717	3*/1A2	1.86
NAGAYYA	3718	3*/1A1	0.35
Jayamma/Sathyananda	3719	3*/2	0.75
Basavarajappa/Nagendrappa	3720	10*/1	0.80
HUSEN BEE/Hamza hussain	3721	10*/1	0.90
SHARANAMMA/thippanna	3722	10*/1	1.12
SULDAHALLI VOBBAIAH/PALIAIAH	3723	10*/1	0.51
SAVITHRAMMA/Bhairappa	3724	10*/1	1.47
NARASAMMA/Erappa	3725	10*/1	0.72
HANUMANTHAPPA/Boraiah	3726	10*/1	0.42
JAYAMMA/BOMMAYYA	3727	10*/1	0.30
BASAKKA/BASAYYA	3728	10*/1	0.80
RAMAIAH/Rosaiah	3729	10*/1	0.58
THIPPAYYA	3730	10*/1	1.65
BASAPPA	3731	10*/1	0.63
Raghava reddy g b/Basappa	3732	11*/*	1.57
RAVIKUMARA/RAMAREDDI	3733	11*/*	1.62
SANNARUDRAMMA/BIMANNA	3734	13*/1	2.00
MANJUNATHA G T/TIMMAPPA	3735	13*/2	0.37
G T Mahanthesh/Thimmappa	3736	13*/3	0.51
Shekarappa/Erappa	3737	14*/4	0.97
PALAMMA	3738	14*/2	1.03
RAJAPPA/VEERAPPA	3739	14*/3	0.97
G T Mahanthesh/Thimmappa	3740	14*/1	1.03
ASHOKA P/PALIAIAH	3741	15*/2 15*/3	2.64
SUVRNAMMA	3742	15*/3 15*/1	1.69
ERAPPA/Thimmajja	3743	15*/5	1.00
DODDA THIMMAPPA	3744	16*/*	1.69
RAJAPPA/Mariyappa	3745	16*/*	1.89
K H Gopalraju/G Hanumantappa	3746	17*/2	0.77
Thimmakka/Thimmappa S	3747	17*/3 17*/4	1.48
Thippeswamy G T/Hanumantappa	3748	17*/1	1.15
LAKSHMMAMMA/HANUMATHAPPA	3749	18*/*	2.60
K G Hanumappa/T Krishanamurthy	3750	19*/3	0.90



Name of Farmer	Farmer Code	Survey No	Area (Ha)
EERAPPA	3751	19*/2	0.90
SANTHAMMA/G H Thippeswamy	3752	19*/1	0.90
Ramappa Prakash/Prakash R	3753	20*/*	2.58
DASARA OBAYYA	3754	22*/*	2.69
Thippeswamy m h/Doddaiah m h	3755	85*/1	0.87
Jayamma/Suraiah	3756	86*/2	0.40
Hanumakka/G Veeranna	3757	86*/1	0.45
Hampamma/Kotrappa	3758	87*/1B1	1.20
SANNARUDRAMMA/BIMANNA	3759	87*/1	0.51
Hampamma/Kotrappa	3760	88*/1B1 88*/1B2	1.86
SANNA ERAPPA K T/THIMMAPPA	3761	88*/2B 88*/2D	2.59
SANNARUDRAMMA/BIMANNA	3762	88*/4	0.42
G T RAVINDRA/THIPPESH	3763	88*/1A2	1.11
ASHOK G T/THIPPESWAMY	3764	88*/1A2	0.61
PA ERAPPA/PA ERAPPA	3765	88*/2A	0.61
GANGAMMA/NANJAPPA	3766	88*/1A1	1.20
H D Thippeswamy/Doddaiah	3767	89*/3	1.07
MALLAYYA/BANGARI SURAYYA	3768	89*/1 89*/4	0.50
THIMMAKKA/HANUMAPPA	3769	89*/2	0.30
Manjunatha/Narasappa	3770	90*/3 90*/4B	0.92
Hemareddy G H/Hanumappa	3771	90*/1	0.85
HAMPAMMA/KONDICHANNAPPA	3772	90*/5	0.80
MALLAYYA/BANGARI SURAYYA	3773	90*/4A	0.29
N THIRUPALAYA/Narasappa	3774	90*/2	0.85
P ESHWARAMMA/RAMAPPA	3775	91*/10	0.40
THIMMAYYA S T/DODDA THIMMAIAH	3776	91*/1D 91*/1 91*/1CB	3.56
SHARANAPPA/GIDDABORIAH	3777	91*/1F	0.22
K M SHIVSKUMARA	3778	91*/1	4.75
PAPANNA/HANUMANTHAPPA	3779	91*/1	0.40
NARASIMHAPPA/NARASHIMAPPA	3780	91*/1A2 91*/1B 91*/1	4.14
K S SHIVAKUMAR/SHANTHAIAH	3781	91*/1	4.75
Adivappar veerabhadrappe/Hanumanthappa	3782	91*/1	2.56
Thippeswamy K T/Boranna	3783	92*/9	0.55
K T Thippeswamy/Thippeswamy	3784	92*/8	1.10
R kallappa/Rangappa	3785	92*/5A	1.82
Kallingappa/Mudyappa	3786	92*/10 92*/7	2.63

Name of Farmer	Farmer Code	Survey No	Area (Ha)
MANDAYYAGALA RUDRAPPA/Bosayya	3787	92/*/*	0.84
DASAJJAR KALLAPA/HANUMAYYA	3788	92*/1	1.55
OBHAMMA	3789	92*/2	1.25
K T CHANNABASAPPA/SANNA BORANAYAKA	3790	92/*/*	1.26
R DHARMENDRA/RUDRAPPA	3791	92*/2	0.41
KALLESHI K T/KALLESHI K T	3792	92*/9	0.55
SAVITHRAMMA/RANGAPPA	3793	92*/3	3.74
PA ERAPPA/PA ERAPPA	3794	92*/5B1	0.21
S T IRANNA/TTHIMMABOVI	3795	92*/4B	0.81
Jayamma/Sathyananda	3796	92*/5B2	0.40
Hanumanthappa/Late kadarappa	3797	93*/1	0.98
GURAPPA/THIPPAYYA	3798	93*/1	0.93
O RAJANNA/OBAIAH	3799	93*/1	1.60
K THIPPESWAMY/KARIYAPPA	3800	93*/1	1.72
THIPPESWAMY/THIPPESWAMY	3801	93*/1	0.40
RAJAPPA/HANUMAPPA	3802	93*/1	0.45
Kanamakka/Thimmayya	3803	93*/1	0.80
G nagaraja/Godalaiah	3804	93*/1	0.94
Thippeswamy G T/Hanumanthappa	3805	94*/3	0.53
G B HARISH/BASAVARAJAPPA PATEL	3806	94*/2	0.45
GANGAMMA/LAKSHMAMMA	3807	94*/1	0.46
SIDRAMAPPA G V/ERAPPA	3808	95*/16	0.20
G S Shanthakumar/SHARANAPPA	3809	95*/6	2.17
Shivakumar S/Sharanappa	3810	95*/6	3.10
G S Lokeshwara/SHARANAPPA	3811	95*/6	0.17
RUDRAMMA/NINGAPPA	3812	95*/1	0.65
VIJAYAKUMAR B H/B N HANUMANTHAYYA	3813	95*/5	0.50
BASAVARAJ B H/B N Hanumanthayya	3814	95*/5	0.92
ASHOK G T/THIPPESWAMY	3815	95*/7	0.77
PARAMESHVARAPPA/SHARANAPPA	3816	95*/6	0.87
HANUMANTHAPPA D/DASAPPA	3817	95*/14	0.80
MANJAPPA G M/D THIMMAPPA	3818	95*/3	1.15
G S SHIVANANDAPPA/G B SHARANAPPA	3819	95*/6	0.87
PA ERAPPA/PA ERAPPA	3820	95*/2	0.60

Name of Farmer	Farmer Code	Survey No	Area (Ha)
HANUMANTHAPPA G V/ERAPPA	3821	95*/15	0.94
Samma/Sanna Hanumanthappa	3822	95*/11 95*/4A1	2.47
Shettamma/Hanumanthappa	3823	95*/17 97*/17	0.64
RADHAMMA/B N HANUMANTHAIH	3824	95*/5	1.22
Chowdamma/Late Mariswamy	3825	96*/2A	1.16
GADRIPALARA KALLAPPA/GADRIPALARA KALLAPPA	3826	96*/1	1.60
HANUMANTHAREDDY/MAHANTHANNA	3827	96*/2B	1.18
ANUSUYAMMA/Hanumanthappa	3828	97*/2	0.26
RAJASHEKHARA K V/A D VEERAPPA	3829	97*/13	1.52
Gadri Palaiah/Badapalaiah	3830	97*/14	0.80
G S Shanthakumar/SHARANAPPA	3831	97*/3B	0.73
Shivakumar S/Sharanappa	3832	97*/3C	0.35
G S Lokeshwara/SHARANAPPA	3833	97*/3A	0.62
K S KALLESHAPPA/SHANKRAPPA	3834	97*/9	1.10
GADRIPALARA LAKSHMANA/gadripalara	3835	97*/7	1.60
SAVITRAMMA/Laxman	3836	97*/4	2.39
SHEERANAHALLI JAYAMMA/SHEERANAHALLI JAYAMMA	3837	97*/4	1.37
ANASUYAMMA/S B RAMAREDDY	3838	97*/6	1.08
K H MALLIKARJUNA/K H MALLIKARJUNA	3839	97*/2	0.26
Bhagyalakshmi/G H Nagendrappa	3840	97*/11	0.25
RAJASHEKHARA K V/A D VEERAPPA	3841	98*/1A1A	0.73
G N Kantharaj/G H Nagendrappa	3842	98*/6	0.80
CHOUDAPPA/KOTHLA OBAYYA	3843	98*/5	0.63
Bhagyalakshmi/G H Nagendrappa	3844	98*/1B	2.25
Hanumakka/G Veeranna	3845	98*/2	0.45
Virabhadrayya G H/Hanumanthappa	3846	98*/1A2 98*/1A1B	2.08
RENUKA S/MALLIKARJUN K	3847	100*/1 100*/16	2.51
NIRMALA/BASAPPA	3848	100*/7 100*/9	1.20
HANUMAPPA/BABBURAPPA	3849	100*/4	1.40
D S Kallappa/M H Surappa	3850	100*/1 100*/14	1.64
KALLAPPA K/THIPPESWAMY	3851	100*/11	0.54
K B SOMASHEKAR/KODLIBASAPPA	3852	100*/8	1.20
Balappa t g/Tirukappa	3853	100*/12	1.20
DINESH K/Kallappa k	3854	100*/10	0.83
KALIANGAMMA/KALLAPPA	3855	100*/11	0.54

Name of Farmer	Farmer Code	Survey No	Area (Ha)
THIPPAMMA/SHIVAPPA	3856	100/*/5 100/*/6	0.80
Mestri tippeswamy/T boraiah	3857	100/*/13	0.80
RENUKA S/MALLIKARJUN K	3858	101/*/*	0.58
K M SOMASEKHARAI AH/NANJUNDAIAH	3859	101/*/*	0.75
A Jayanna/Kallappa	3860	102/*/8	0.54
NIRMALA/BASAPPA	3861	102/*/15	3.11
Somashekar K/Siddalinagappa K	3862	102/*/17 102/*/19 102/*/21	1.94
Chikka Hanumappa/Hanumanthappa	3863	102/*/16	0.80
D TIPPE SWAMY/CHITTAPPA	3864	102/*/14	0.89
D KALLAMMA/SHARANAPPA	3865	102/*/3	0.40
NINGAPPA/CHITHAPPA	3866	102/*/13	0.36
A MURTAPPA/THIPPESWAMY	3867	102/*/11	0.85
KALLAPPA K/THIPPESWAMY	3868	102/*/4A	0.85
Gowdru Kallamma/BOMMAIAH	3869	102/*/7	0.30
G M KALLESHAPPA/G M KALLESHAPPA	3870	102/*/18 102/*/1	1.14
NAGARAJAPPA K/LATE ANGADI KALLAPPA	3871	102/*/9	0.53
K NAGARAJAPPA/K NAGARAJAPPA	3872	102/*/12	0.95
RAVI KUMAR K G/K G KALLESHAPPA	3873	102/*/6 102/*/22	1.01
K G RUDRESH/KALLESHAPPA	3874	102/*/20	2.41
K KALLESHAPPA/SHOP KALLAPPA	3875	102/*/10	0.53
K T KALLAMATHA/THIPPESWAMY	3876	102/*/2	2.56
A T Shivakumar/Angadi Thippeswamy	3877	102/*/11	1.32
Kamamma/Govindappa G H	3878	102/*/4B1	1.85
NIRMALA/BASAPPA	3879	103/*/3 103/*/4	2.64
Gangamma/Ningappa	3880	103/*/5	0.80
BORAMMA/NAGENDRAPPA YANE NAGARAJ	3881	103/*/10	1.59
DINESH K/Kallappa k	3882	103/*/ 103/*/8	1.64
PRAHLAD/PRAHLAD	3883	103/*/2 103/*/7	1.59
T L KRISHNAMURTHY/LAKSHAMANAPPA	3884	105/*/8	1.08
T Thippeswamy/gurappa	3885	105/*/3	0.44
GURUMURTHY D T/GURUMURTHY D T	3886	105/*/5 105/*/6	2.49
BHAGYAMMA/CHANDRAPPA	3887	106/*/7 106/*/8 106/*/9	3.20
G C HANUMANTHA REDDY/G C CHANDRAPPA	3888	106/*/5	1.08
N THIPPESWAMI/N THIPPESWAMI	3889	106/*/	1.12

Name of Farmer	Farmer Code	Survey No	Area (Ha)
SHARNAPPA T/thippayya	3890	106/*/6	0.84
REVANNA G R/BHIMAPPA	3891	106/*/2 106/*/3	2.30
G K RAJANNA/PUJARI KENGAPPA	3892	106/*/4	1.12
RAGHAVENDRA B O/OBAPPA	3893	107/*/3	1.09
C s parvathi/Obappa b d	3894	107/*/2	2.00
T L KRISHNAMURTHY/LAKSHAMANAPPA	3895	108/*/2	2.80
J R SHREERAM/J RAMANJANEYA	3896	108/*/7	1.38
M S Jugappa/Sanjeevmurthy	3897	108/*/4	1.00
MANJUNATHA J S/SANJEEVAMURTHY	3898	108/*/3	1.57
J B RAMANJANEYA/BHEEMAPPA	3899	108/*/5	0.80
MALLIKARJUNAPPA J R/Ramanjaneya	3900	108/*/7	1.39
J SANJEEVAMURTHY/J B HEMAPPA	3901	108/*/6	1.20
J H KRISHNAMURTHY/HANUMANTHAPPA	3902	108/*/1	1.31
Revanna T R/Ramanna	3903	109/*/7	0.60
Hampamma/T Ramanjaneya	3904	109/*/10	1.08
S G Hulikuntappa/Siddappa G	3905	109/*/1A	2.02
T Thippeswamy/gurappa	3906	109/*/4	0.56
B S MALLIKARJUNA/SHARANAPPA	3907	109/*/3	1.85
SUMITHRA/SRINIVASA	3908	109/*/13	0.40
NAGARAJA D T/NAGARAJA D T	3909	109/*/12	1.53
S B PRAMILA/S B PRAMILA	3910	109/*/1B	0.86
HARISH T H/HEMANNA T R	3911	109/*/16	0.42
G V Anju/G T Vishwanath	3912	110/*/17	1.37
G H Ramanjinappa/Hoveppa	3913	110/*/2	2.35
G H Mallikarjuna/Huleppa	3914	110/*/15	0.34
S G Hulikuntappa/Siddappa G	3915	110/*/4B1	0.23
Arunadevi/Gurumurthi	3916	110/*/4A	0.93
T Thippeswamy/gurappa	3917	110/*/7	0.90
MANJUNATHA T/Thippeswamy T S	3918	110/*/8	0.44
T G GURUMURTHY/GURUSHATHAPPA	3919	110/*/3	0.43
MANJUNATHA J S/SANJEEVAMURTHY	3920	110/*/6	0.83
K. THIPPAIAH/KATAPPA	3921	110/*/1A	1.20
CHIDANANDAPPA T S/T N Balakrishnappa	3922	110/*/5	0.25
J B NAGARAJA/J BHEEMAPPA	3923	110/*/9	0.90
J r sanjaya kumar/J b ramanjaneya	3924	110/*/9	0.90

Name of Farmer	Farmer Code	Survey No	Area (Ha)
G H KUMAR SWAMY/LATE G HULAPPA	3925	110*/16	1.22
Lokesh g h/Holeppa	3926	110*/14	0.34
M K Naveen Kumar/M K Kumara swamy	3927	110*/18	0.40
M K Kumaraswamy/Kondappa	3928	110*/19	0.40
PRAMEELAMMA S K/Hooleppa	3929	111*/2	1.23
ODOVEERAPPA/SANNAVEERAPPA	3930	111*/1	2.03
PRAMEELAMMA S K/Hooleppa	3931	112*/6	0.74
NAGAMMA/SANJEEVAPPA	3932	112*/3	0.43
NAGAMMA/SANJEEVAPPA	3933	112*/4	1.27
J R SHREERAM/J RAMANJANEYA	3934	112*/7	0.45
MALLIKARJUNAPPA J R/Ramanjaneya	3935	112*/7	0.45
NEELAMMA/RUDRANNA	3936	112*/2	0.43
RAJENDRA/Narasimhappa	3937	113*/2	0.41
B SUNKAPPA/Badappa	3938	114*/2	0.69
SHIVAMURTHI/Guruvappa	3939	114*/*	0.80
Rukmini/G V Anjaneya	3940	115*/*	1.31
H Durugamma/HANUMANTH RAJU	3941	115*/*	0.40
G PAPANNA/Hanumanthappa	3942	115*/*	0.80
Lalithamma/Krishnappa	3943	115*/1	2.97
G V Anjaneya/Venkatappa	3944	115*/*	0.84
S G Hulikuntappa/Siddappa G	3945	116*/3	1.15
KARIYAPPA G/AIYAPPA	3946	116*/1	2.31
K T Kallappa/Kallingappa K T	3947	117*/2	2.33
BORAMMA/TIPPAIAH	3948	117*/2	2.33
K T TIPPESWAMY/CHANNABASAPPA	3949	117*/4	1.07
KALLAPPA M H/HANUMANTHAPPA	3950	117*/1	0.80
K BADAPPA/BALAPPA	3951	118*/4	0.40
MANJANNA K N/MANJANNA K N	3952	118*/5	0.40
MANJULA/MANJULA	3953	118*/8	0.40
K L KALLAPPA/K L KALLAPPA	3954	118*/6	0.50
NAGARAJ N C/CHANDRAPPA	3955	118*/2	1.59
KRISHNAPPA/G K BALAPPA	3956	119*/2	1.60
K Mellappa/K Badappa	3957	119*/3	0.60
GOWRAMMA/K G MALLIKARJUNA	3958	120*/1	1.25
VEERAPPA/Erappa	3959	120*/4	0.40
VEERABHADRAPPA/PALLAGATTE YALLAPPA	3960	120*/5	1.13

Name of Farmer	Farmer Code	Survey No	Area (Ha)
THIMMAPPA/YALLAPPA	3961	120*/5	3.13
K T NAGARAJA/K Thimmappa	3962	121*/1A2	1.36
K G BASAVARAJA/Gangadharappa	3963	121*/4	1.70
NAGAMMA/ULLINAGAJJA	3964	121*/1B	0.80
POOJARI KATAPPA/POOJARI KATAPPA	3965	121*/2A	0.81
KARIYAMMA N/P N Nagappa	3966	121*/2A 121*/2B	2.71
K G DHARANESH GOWDA/K G DHARANESHA GOWDA	3967	121*/1A1	0.70
K G Kalleshappa/K G Gangadharappa	3968	121*/3	0.70
A Anitha/K G Chandrashekhar	3969	121*/6	0.92
SHARANAPPA K G/K G Gangadharappa	3970	121*/5	0.70
K T TIPPESWAMY/CHANNABASAPPA	3971	122*/1	0.57
BELAGATTA THIPPESWAMY/PAPAYYA	3972	122*/3	0.58
SIDDAIAH L/NANJIAH	3973	123*/3	0.69
G V Anju/G T Vishwanath	3974	124*/2	1.20
S J Umadevi/G A Chandrashekarappa	3975	124*/3	1.20
S T Soubhagya/Shivakumar	3976	124*/5	1.20
Rajamma/Thippeswamy N	3977	124*/4	1.20
THIPPAMMA/THIPPAIAH	3978	124*/1	4.70
T Chandrappa/Dasappa	3979	125*/*	2.23
D TIPPESWAMY/CHITTAPPA	3980	126*/6	0.35
NINGAPPA/CHITHAPPA	3981	126*/10	0.39
H R KALLAPPA/REVANNA	3982	126*/8	0.67
H R KALLAPPA/REVANNA	3983	126*/4	0.30
RUDRAMUNI/MURTHAPPA	3984	126*/7A1	1.27
RUDRAMUNI/MURTHAPPA	3985	126*/7A2	1.28
H B NAGARAJA/H K BASAPPA	3986	126*/7B3	1.82
CHANDRAPPA H R/Revanna	3987	126*/1	0.67
MARULASIDDAPPA/DANAPPA	3988	126*/9	0.80
BELAGATTA THIPPESWAMY/PAPAYYA	3989	126*/7B4	0.73
K NAGARAJAPPA/K NAGARAJAPPA	3990	126*/3	0.89
RATHANAMMA/MARULASIDDAPPA	3991	126*/7B2	1.03
AJJANNA S/SOORAYYA	3992	127*/1A1	0.88
Thippayya/Muttappa	3993	127*/1B	1.55
SANTHAMMA/H K Basappa	3994	127*/2	1.24
SANNAMUTTAJJARA BADAPPA/Thippanna	3995	127*/1C	0.51

Name of Farmer	Farmer Code	Survey No	Area (Ha)
C B RAJAPPA/Yaraboraiah	3996	127/*/4	0.44
GANGAMMA/Surajja	3997	127/*/1A3	0.92
P C CHIKKAPPA/chikkappa	3998	128/*/2C2 128/*/2C1 128/*/2A6	3.59
K BADAPPA/BALAPPA	3999	128/*/3 128/*/2A3	0.90
NAGARAJAPPA G S/Sannaveerappa G S	4000	128/*/2B	0.50
CHETANA PANDIT ANKOLA/GANESHKUMARA	4001	128/*/6	0.91
KATAPPA/KATAPPA	4002	128/*/2A5	0.40
SHIVANNA S B/Late Bhimappa S	4003	128/*/2C3	0.72
Buddi Chikkappala Katappa/Thippaiah	4004	128/*/4 128/*/2A2	1.65
BALAMMA/MALLAPPA	4005	128/*/1	0.80
MUTTAPPA/Badappa	4006	129/*/2B2	0.60
SHAKUNTHALAMMA/KARIYAPPA	4007	129/*/2B1 129/*/5	1.20
D b susheelamma/Balappa	4008	130/*/5	2.19
KATAMMA/BALAPPA	4009	130/*/6	1.19
N C PRAHALDA/N CHANDRAPPA	4010	130/*/2A1B1	2.20
K M CHANDRAPPA/MUTHAPPA	4011	130/*/2B2	0.94
K T NAGARAJA/K Thimmappa	4012	130/*/*	0.95
JAYYAMMA/ODO NAGAPPA	4013	130/*/2A1B2	0.79
P B SANNAHALINGAPPA/P BALAPPA	4014	130/*/4	0.86
P B DODDAMAHALINGAPPA/P BALAPPA	4015	130/*/3	0.73
MALLIKARJUNA K G/Kallappa K G	4016	130/*/1B 130/*/2A1A	1.80
BALAMMA/Revanna	4017	130/*/2A1C	2.43
K T MUTTAPPA/THIMMAPPA	4018	130/*/2B3	0.70
NAGAPPA/DODDA ERAPPA	4019	130/*/*	0.40
SURAMMA/DUDDA PAPAYYA	4020	130/*/2A2	0.58
POOJARI KATAPPA/POOJARI KATAPPA	4021	131/*/5 131/*/1	1.15
S V DEVEERAMMA/HANCHEVEERAPPA	4022	131/*/2 131/*/3	1.15
SHEELA S V/veerabhadra g	4023	133/*/1 133/*/2	3.53
I M Sharanamma/Mallikarjunaiah I M	4024	134/*/7	0.86
Nagarathamma/Revannasiddaiah I M	4025	134/*/6	0.44
BASAMMA/I M Rajashekharaiiah	4026	134/*/11	0.95
CHANDRASHEKHARAYYA I M/Sadashivayya	4027	134/*/9 134/*/2	0.45
G K KALLAMMA/N BASAVARAJ	4028	134/*/3	0.40
I M KALLAIAH/I M KALLAIAH	4029	134/*/10 134/*/8	0.55



Name of Farmer	Farmer Code	Survey No	Area (Ha)
I M MURUGENDRAYYA/SADASHIVAYYA	4030	134*/5	0.45
D M DANAI AH/NIJALINGAI AH	4031	134*/1	1.10
VISHALAMMA/JAVALI THIPPESWAMY	4032	134*/4	1.18
K M Shivarudraiah/Kallaiah	4033	136*/3	2.21
CHANDRASHEKHARAYYA I M/Sadashivayya	4034	136*/1A 136*/1B	2.95
SHIVALINGAMMA/SHIVALINGAMMA	4035	136*/4	2.34
LAKSHMIDEVI/BORAPPA	4036	137*/2	0.85
S O SUVARNAMMA/SANNAOBHAYYANAYAKA	4037	120*/6	0.30
Thippamma/Hanumanna	4038	120*/3A2	1.29
M B MUKUNDA/M S Bheemanna	4039	120*/3B2	1.00
T R THIPPESWAMY/T RAMANNA	4040	120*/3B1 120*/5 124*/1	4.00
KALAVATHI	4041	120*/2B	1.31
SHIVANDA REDDY	4042	120*/2A4	1.60
MANJAMMA/Pandappa	4043	120*/3A1	1.28
DURAGAPPA/NILAPPA	4044	120*/4	1.04
NINGAPPA/Ningappa	4045	120*/1A	1.10
MURTHEKKA/Obaleshappa	4046	120*/3B3	0.55
Doddanagappa/Balappa	4047	120*/3A3	1.56
GEETAMMA	4048	120*/3B4 120*/1	2.94
VENKATESH	4049	120*/1C	0.92
PADMAVATI	4050	121*/2	1.98
K S MARUTHI/K Sanjivamurthi	4051	121*/2	0.99
THIPPESWAMY T H/HANUMANTHAPPA	4052	122*/3 122*/2 122*/2	4.32
SHESHAPPA	4053	122*/1	1.67
KRISHNAPPA T/KRISHNAPPA T	4054	122*/3 122*/2	1.90
Ranganna/Hanumanthappa	4055	123*/5	0.45
T KUMARA SWAMY/THIPPAYYA	4056	123*/1	2.64
DEVENDRAPPA/HANUMANTHAPPA	4057	123*/2	0.40
RENUKAMMA T K/Mruthyunjayappa	4058	123*/3	1.20
CHANDRASHEKHAR K H/Hanumathappa	4059	123*/4	0.40
G H Ramanjinappa/Hoveppa	4060	124*/5	0.98
G H Mallikarjuna/Huleppa	4061	124*/6	0.98
B R VARALAKSHMI/G B Shivakumar	4062	124*/2	1.28
S H SEENAPPA/HANUMANTHAPPA	4063	124*/4	0.60

Name of Farmer	Farmer Code	Survey No	Area (Ha)
HARISH G L/Lokesh G H	4064	124*/7	0.37
KRISHNAMURTHI/Doddarudrappa	4065	124*/3	0.60
T R CHANDRASHEKHAR/T RUDRAPP	4066	124*/11	0.40
B N LOKESH/NARASIMHAPPA	4067	125*/6	0.34
J T MARUTHI/THIPPESWAMY	4068	125*/2..126/2	1.26
JAYANNA Y B/Bhimappa	4069	125*/1	1.20
ANJILAMMA/Jambunath	4070	125*/3	0.31
C AJJAPPA/CHIKKAPPA	4071	125*/2	0.73
CHIKKAPPA C/CHIKKAVEERAPPA	4072	126*/2	0.65
B G NARASIMHAPPA/Gurappa	4073	126*/1	1.42
THIMMAKKA	4074	127/2..127/4	2.85
SURYANARAYANA J H/hanumanathappa	4075	127*/5	0.36
J H SHRINIVAS/H Hanumanthappa	4076	127*/1	0.92
SANJEEVAMURTHY J S/SIDDANNA	4077	127*/3	0.20
GURUSWAMY/RUDRAPP	4078	128*/3	1.85
SHRIKANTASWAMY/T N RUDRAPP	4079	128*/2	1.85
T R SHANKRAPP/Rudrappa	4080	128*/1	2.25
J H SHRINIVAS/H Hanumanthappa	4081	129*/*	0.80
SURAIHAH/Papaiah	4082	129*/3	0.89
OBAMMA/MALLAPPA	4083	129*/2	0.85
THIPPESWAMY T H/HANUMANTHAPPA	4084	130*/2 130*/3	3.85
VEERAPPA	4085	136*/3	2.82
KRISHNAPPA T/KRISHNAPPA T	4086	130*/3 130*/*	3.98
PRAMEELAMMA S K/Hooleppa	4087	131*/1	1.03
BORAMMA/PALAIHAH	4088	131*/3	1.56
venkatesh s j	4089	.133/5.	2.51
Dr J Venkatesh/S Jayanna	4090	131*/1	1.03
laksmidevi	4091	131*/4	0.80
S J LOKESHA/S JAYANNA	4092	132*/1	3.52
RAMAKRISHNA B N/Narasimhappa B	4093	132*/2 132*/3	2.60
J H SHRINIVAS/H Hanumanthappa	4094	133*/3	0.54
YOGANANDA/GURUBASAPPA	4095	133*/1	1.48
Rudramma/T N Hanumanthappa	4096	133*/2	2.25
Murthakka T R/Suryanarayana J H	4097	133*/6	0.54
Lakshmidivi/Sanjeevappa	4098	133*/7	1.08
Gayathri E H/Ramaswamy T	4099	133*/4	2.00
Hanumanthappa S T/Thippeswamy	4100	134*/4	0.80

Name of Farmer	Farmer Code	Survey No	Area (Ha)
THIMMANNA G T/THIPPESWAMY G T	4101	134*/2	1.57
KARIYAMMA/Balappa	4102	134*/5	1.40
Somashekhara P S/P S Sangana basappa	4103	134*/1 134*/3	0.88
A RAMESH/AJJAPPA	4104	135*/2	0.60
PRAVATI K N	4105	135*/3	0.60
Thippayya/Muttappa	4106	135*/4	1.60
M B MUKUNDA/M S Bheemanna	4107	135*/1	1.06
NAGARATHNAMMA B/Narasimhappa	4108	135*/5	1.05
VEERAMMA/Veerappa	4109	135*/6	1.60
T K NINGAPPA/T KESHAVAPPA	4110	136*/1	0.74
B VEERAPPA/K S BHADRAPPA	4111	136*/3	1.41
SURYANARAYANA J H/hanumanathappa	4112	136*/4	0.74
ERAPPA/THIMMARAYAPPA	4113	136*/2	1.98
T B S PADBANABHA/Krushnappa	4114	137*/1	0.47
B S GOPALAPPA/T B S KRISHNAPPA	4115	137*/2	0.34
T B S Kalidasa/T B S Krishnappa	4116	137*/3	1.80
T K SHIVANNA/KESAVA MURTHY	4117	138*/2	1.52
ANJINAMMA/T R KESHAVAMURTHI	4118	138*/1	1.52
PRAMEELAMMA S K/Hooleppa	4119	152*/*	3.08
DODDARUDRAPPA	4120	133*/1	1.48
T MURTAPPA	4121	130*/1	1.66
M L NAGABUSHANA	4122	131*/5	0.40
GURUSWAMY/RUDRAPPA	4123	2*/14 2*/12	2.54
VENKATESHA SM	4124	1*/* 2*/3C 2*/3B	4.36
K T Meghanatha/Kallingappa	4125	2*/7A	0.86
K T KALINGAPPA/KALINGAPPA	4126	2*/7B	1.86
KALLENHALLI THIPPESWAMY/OBAIAH	4127	2*/4	0.70
KALLENHALLI THIPPESWAMY/OBAIAH	4128	2*/1	0.99
SURYANARAYANA J H/hanumanathappa	4129	2*/4 2*/4 2*/6 2*/5A 2*/5B	5.28
GOWRAMMA/MUTTAPPA	4130	2*/1	0.40
BHIMAKKA/Y Nagendrappa	4131	2*/1B	0.90
J H SHRINIVAS/H Hanumanthappa	4132	2*/1	0.40
RAJAPPA/DURUGAPPA	4133	2*/10	0.42
T R THIPPESWAMY/T RAMANNA	4134	2*/13 2*/11	1.00
K T KALINGAPPA/KALINGAPPA	4135	2*/3A 2*/8	1.57
G PAPANNA/Hanumanthappa	4136	2*/1	0.92
MALLIKARJUNA K/R KONDAIAH	4137	2*/2	2.66

Name of Farmer	Farmer Code	Survey No	Area (Ha)
K CHANNAKESHAVALU/DONAPPA	4138	4*/2B	2.41
KRISHNAPPA T/KRISHNAPPA T	4139	4*/2B	2.41
T R THIPPESWAMY/T RAMANNA	4140	4*/* 4*/1 4*/4	2.73
Ranganna/Hanumanthappa	4141	4*/3	1.03
K N JAGADEESHA/G K Nagendrappa	4142	5*/3	0.40
THIPPESWAMY Y S/SANJEEVAPPA Y	4143	5*/9	0.40
G K MAHALINGAPPA/ODO KARIYAPPA	4144	5*/4	0.40
OBALAI AH/THAMMAPPA	4145	5*/7	0.40
SHARANAPPA/SHARANAPPA	4146	5*/10	0.40
G RAMACHANDRAPPA/GIDDAPPA	4147	5*/8	0.40
N ANJANEYA/RAMAPPA	4148	5*/6	0.92
JAYAMMA/SANNAGIDDAPPA	4149	5*/1	1.03
S MALLIKARJUNAPPA/S THIMMARAI AHPPA	4150	6*/2B	2.12
S SHIVASWAMY/THIMMARAYAPPA	4151	6*/11 6*/2B	2.35
ODOVEERAPPA/SANNAVEERAPPA	4152	6*/6	0.17
THIPPESWAMY/THIPPESWAMY	4153	6*/2A	0.95
RAMESHA/CHINNAPPA	4154	6*/8 6*/7	2.80
DURAGAPPA/NILAPPA	4155	6*/1	0.84
T H SURENDRA/T Hampaiah	4156	6*/4	2.29
J T BASAVARAJAPPA/J THIPPAIAH	4157	6*/5	2.81
BASAMMA/M KALLAPPA	4158	7*/2	0.91
M K DINESHA/KALLAPPA	4159	7*/5	1.20
M K MUSTURAPPA/M KALLAPPA	4160	7*/3	1.20
M K SHIVAKUMAR/M KALLAPPA	4161	7*/4	1.20
J T BASAVARAJAPPA/J THIPPAIAH	4162	7*/1	1.25
ERANNA/ERAPPA HUNNAMARADI	4163	8*/6	0.41
GURUSWAMY/RUDRAPPA	4164	8*/3	2.00
B K THIPPESWAMY/KATAIAH	4165	8*/7	2.86
T R CHANDRASHEKHAR/T RUDRAPPA	4166	9*/4	0.67
T R Tippeswamy/T Rudrappa	4167	9*/13	0.87
S G Hulikuntappa/Siddappa G	4168	9*/11	0.80
BALAPPA/BALAPPA	4169	9*/3	1.60
HAMPAMMA/SANJEEVAPPA	4170	9*/10	0.40

Name of Farmer	Farmer Code	Survey No	Area (Ha)
J S Anjaneya/Sanjeevappa	4171	9/*/7	0.99
SANJEEVAMMA/T H THIPPESWAMY	4172	9/*/5	1.50
NAGENDRAPPA/NAGENDRAPPA	4173	9/*/8	1.50
B T KALLINATH/Thippanna b	4174	9/*/9	1.67
CHANNAKESHAHA B T/CHANNAKESHAHA B T	4175	9/*/1A	1.68
RAMESHA/CHINNAPPA	4176	13/*/2C	0.88
MAHANTESHAPPA E H/T N HANUMANTHAPPA	4177	13/*/2A1	0.40
Suseelamma/Badappa	4178	13/*/5 13/*/4 13/*/3	2.40
MAHANTESHAPPA E H/T N HANUMANTHAPPA	4179	13/*/2A6 13/*/2A2	0.92
THIPPESWAMY Y N/NAGENDRAPPA	4180	13/*/1B	0.49
PRAVEEN PAPANNA GOUDR/G T PAPANNA	4181	13/*/6 13/*/A	2.13
JAYAMMA/JAYAMMA	4182	13/*/2A3	1.24
Bindu g h/SRINIVASREDDY	4183	14/*/1	4.00
Prafulla Thumati/Srinivasa reddy	4184	14/*/3	5.37
Gundarpy Yallappa Reddy Sudha/GUNDARPY YALLAPPA REDDY	4185	15/*/*	1.40
SUDHA	4186	15/*/*	3.84
T KADAPPA/THIPAIAH	4187	15/*/*	1.60
M KAVYA/MARAPPA	4188	15/*/*	1.60
Gundarpy Yallappa Reddy Sudha/GUNDARPY YALLAPPA REDDY	4189	15/*/* 15/*/*	5.44
PRAMEELAMMA S K	4190	57/*/3	1.28
Dr J Venkatesh	4191	57/*/2	0
Dr J Venkatesh	4192	54/*/2	0.46
Dr J Venkatesh	4193	54/*/3	1.92
Dr J Venkatesh	4194	54/*/4	0.32
Dr J Venkatesh	4195	54/*/5	0.4
S J Mallikarjunaswamy	4196	57/*/1	1.4
Vijay S V	4197	54/*/6	0.46
Vijay S V	4198	54/*/1	0.4
Dr J Venkatesh	4199	57/*/2	0.55

**[ Chapter - IV ] 4.3 Baseline Data - Details of Existing Soil Moisture Conservation and Water Harvesting Activities**

Village Name	Survey No.	Activity Type:	Activity Name :	Unit	Per Unit Runoff Stored (TCM)	Existing No. of structures	Latitude (Degree-Min-Sec)	Longitude (Degree-Min-Sec)	Is In Used (Yes/No)	Program Name	Year Of Construction (YYYY-YY)
Musturu	10 to 161	Soil Moisture Conservation Activity	.Trench Cum bunding	RMT	5184	7200	14.447718	76.440056	Yes	MGNREGA/ Others	2001-2020
			Waste Weir	No		101	14.447718	76.440056	Yes	MGNREGA/ Others	2001-2020
		Water Harvesting Activity	Check Dam	No	6786	9	14.447764	76.440036	No	MGNREGA/ Others	2001-2020
		Water Harvesting Activity	RC/BC/NRVT/D C/LRS	No	0	14	14.478355	76.441114	No	MGNREGA/ Others	2001-2020
		Water Harvesting Activity	Gokatte	No	0				No	MGNREGA/ Others	2001-2020
		Water Harvesting Activity	Form Pond	No	1612	13			No	KBY	2001-2020
Siddihalli	22 to 68	Soil Moisture Conservation Activity	.Trench Cum bunding	RMT	1728	2400	14.490581	76.454598	Yes	MGNREGA/ Others	2001-2020
			Waste Weir	No		21			Yes	MGNREGA/ Others	2001-2020
		Water Harvesting Activity	Check Dam	No	2262	3	14.489757	76.453634	No	MGNREGA/ Others	2001-2020
		Water Harvesting Activity	RC/BC/NRVT/D C/LRS	No	0	5	14.486764	76.452036	No	MGNREGA/ Others	2001-2020
		Water Harvesting Activity	Gokatte	No	0				No	MGNREGA/ Others	2001-2020
		Water Harvesting Activity	Form Pond	No	1116	9	14.484026	76.452276	No	KBY	2001-2020
Siddihalli	71 to 136	Soil Moisture Conservation Activity	.Trench Cum bunding	RMT	5040	7000	14.486058	76.4485	Yes	MGNREGA/ Others	2001-2020
	Waste Weir		No		68	14.486446	76.447386	Yes	MGNREGA/ Others	2001-2020	
		Water Harvesting Activity	Check Dam	No	8294	11	14.482443	76.449574	No	MGNREGA/ Others	2001-2020
		Water Harvesting Activity	RC/BC/NRVT/D C/LRS	No	0	16	14.448686	76.438243	No	MGNREGA/ Others	2001-2020
		Water Harvesting Activity	Gokatte	No	0				No	MGNREGA/ Others	2001-2020
		Water Harvesting Activity	Form Pond	No	2604	21	14.494771	76.443608	No	KBY	2001-2020

Village Name	Survey No.	Activity Type:	Activity Name :	Unit	Per Unit Runoff Stored (TCM)	Existing No. of structures	Latitude (Degree-Min-Sec)	Longitude (Degree-Min-Sec)	Is In Used (Yes/No)	Program Name	Year Of Construction (YYYY-YY)
Siddihalli	01 to 99	Soil Moisture Conservation Activity	.Trench Cum bunding	RMT	3168	4400	14.499286	76.438478	Yes	MGNREGA/ Others	2001-2020
			Waste Weir	No		31	14.498174	76.441392	Yes	MGNREGA/ Others	2001-2020
		Water Harvesting Activity	Check Dam	No	9802	13	14.498556	76.442007	No	MGNREGA/ Others	2001-2020
		Water Harvesting Activity	RC/BC/NRVT/D C/LRS	No	0	15	14.497628	76.444772	No	MGNREGA/ Others	2001-2020
		Water Harvesting Activity	Gokatte	No	0				No	MGNREGA/ Others	2001-2020
		Water Harvesting Activity	Form Pond	No	2232	18	14.497483	76.442881	No	KBY	2001-2020
Siddihalli	9 to 62	Soil Moisture Conservation Activity	.Trench Cum bunding	RMT	2160	3000	14.50.3268	76.45.2732	Yes	MGNREGA/ Others	2001-2020
			Waste Weir	No		105			Yes	MGNREGA/ Others	2001-2020
		Water Harvesting Activity	Check Dam	No	9048	12	14.50.8722	76.45.8246	No	MGNREGA/ Others	2001-2020
		Water Harvesting Activity	RC/BC/NRVT/D C/LRS	No	0	19			No	MGNREGA/ Others	2001-2020
		Water Harvesting Activity	Gokatte	No	0				No	MGNREGA/ Others	2001-2020
		Water Harvesting Activity	Form Pond	No	1860	15			No	KBY	2001-2020
Siddihalli	32 to 55	Soil Moisture Conservation Activity	.Trench Cum bunding	RMT	720	1000	14.49.8912	76.45.6038	Yes	MGNREGA/ Others	2001-2020
			Waste Weir	No		42			Yes	MGNREGA/ Others	2001-2020
		Water Harvesting Activity	Check Dam	No	3016	4	14.50.8911	76.45.6836	No	MGNREGA/ Others	2001-2020
		Water Harvesting Activity	RC/BC/NRVT/D C/LRS	No	0	8	14.50.5762	76.44.6423	No	MGNREGA/ Others	2001-2020
		Water Harvesting Activity	Gokatte	No	0				No	MGNREGA/ Others	2001-2020
		Water Harvesting Activity	Form Pond	No	1612	13	14.50.3269	76.45.2733	No	KBY	2001-2020
Halahalli	35 to 44	Soil Moisture Conservation Activity	.Trench Cum bunding	RMT	676.8	940	14.51.8119	76.45.8723	Yes	MGNREGA/ Others	2001-2020
			Waste Weir	No		10	14.51.8119	76.45.8723	Yes	MGNREGA/ Others	2001-2020
		Water Harvesting Activity	Check Dam	No	3770	5	14.50.9218	76.45.8426	No	MGNREGA/ Others	2001-2020

Village Name	Survey No.	Activity Type:	Activity Name :	Unit	Per Unit Runoff Stored (TCM)	Existing No. of structures	Latitude (Degree-Min-Sec)	Longitude (Degree-Min-Sec)	Is In Used (Yes/No)	Program Name	Year Of Construction (YYYY-YY)
Halehalli		Water Harvesting Activity	RC/BC/NRVT/D C/LRS	No	0	9	14.51.31.82	76.45.8656	No	MGNREGA/ Others	2001-2020
		Water Harvesting Activity	Gokatte	No	0				No	MGNREGA/ Others	2001-2020
		Water Harvesting Activity	Form Pond	No	868	7	14.51.4265	76.45.7851	No	KBY	2001-2020
Halehalli	45 to 57	Soil Moisture Conservation Activity	.Trench Cum bunding	RMT	648	900	14.51.7161	76.45.7731	Yes	MGNREGA/ Others	2001-2020
			Waste Weir	No		11	14.51.7161	76.45.7731	Yes	MGNREGA/ Others	2001-2020
		Water Harvesting Activity	Check Dam	No	6032	8	14.52.2126	76.45.7534	No	MGNREGA/ Others	2001-2020
		Water Harvesting Activity	RC/BC/NRVT/D C/LRS	No	0	13			No	MGNREGA/ Others	2001-2020
		Water Harvesting Activity	Gokatte	No	0				No	MGNREGA/ Others	2001-2020
		Water Harvesting Activity	Form Pond	No	1736	14	14.52.16.42	76.45.9112	No	KBY	2001-2020
Hiremallanahole	49to 180	Soil Moisture Conservation Activity	.Trench Cum bunding	RMT	460.8	640	14.51.9111	76.46.3136	Yes	MGNREGA/ Others	2001-2020
			Waste Weir	No		13	14.51.9111	76.46.3136	Yes	MGNREGA/ Others	2001-2020
		Water Harvesting Activity	Check Dam	No	6786	9	14.51.87.02	76.45.1228	No	MGNREGA/ Others	2001-2020
		Water Harvesting Activity	RC/BC/NRVT/D C/LRS	No	0	15	14.51.3328	76.44.7129	No	MGNREGA/ Others	2001-2020
		Water Harvesting Activity	Gokatte	No	610	1	14.52.1207	76.44.6045	No	MGNREGA/ Others	2001-2020
		Water Harvesting Activity	Form Pond	No	1488	12	14.53.4538	76.44.6708	No	KBY	2001-2020
Musturu	138 to 145	Soil Moisture Conservation Activity	.Trench Cum bunding	RMT	1872	2600	14.46.5228	76.42.4195	Yes	MGNREGA/ Others	2001-2020
			Waste Weir	No		14	14.46.42258	76.24.8200	Yes	MGNREGA/ Others	2001-2020
		Water Harvesting Activity	Check Dam	No	0	0			No	MGNREGA/ Others	2001-2020
		Water Harvesting Activity	RC/BC/NRVT/D C/LRS	No	0	2	14.46.4049	76.42.0895	No	MGNREGA/ Others	2001-2020
		Water Harvesting Activity	Gokatte	No	0				No	MGNREGA/ Others	2001-2020
		Water Harvesting Activity	Form Pond	No	372	3	14.46.3353	76.42.5398	No	KBY/MGNERGA	2001-2020



Village Name	Survey No.	Activity Type:	Activity Name :	Unit	Per Unit Runoff Stored (TCM)	Existing No. of structures	Latitude (Degree-Min-Sec)	Longitude (Degree-Min-Sec)	Is In Used (Yes/No)	Program Name	Year Of Construction (YYYY-YY)
Bennehalli	18 to 21	Soil Moisture Conservation Activity	.Trench Cum bunding	RMT	460.8	640	14.46.72	76.41.44	Yes	MGNREGA/ Others	2001-2020
			Waste Weir	No		6	14.46.67	76.41.44	Yes	MGNREGA/ Others	2001-2020
		Water Harvesting Activity	Check Dam	No	754	1	14.46.78	76.41.21	No	MGNREGA/ Others	2001-2020
		Water Harvesting Activity	RC/BC/NRVT/D C/LRS	No	0	4	14.46.77	76.41.46.	No	MGNREGA/ Others	2001-2020
		Water Harvesting Activity	Gokatte	No	0				No	MGNREGA/ Others	2001-2020
		Water Harvesting Activity	Form Pond	No	620	5	14.46.72	76.41.59	No	KBY/MGNREGA	2001-2020
Donnehalli	43 to 206	Soil Moisture Conservation Activity	.Trench Cum bunding	RMT	2736	3800	14.48.8666	76.41.2100	Yes	MGNREGA/ Others	2001-2020
			Waste Weir	No		38	14.48.7001	76.41.2002	Yes	MGNREGA/ Others	2001-2020
		Water Harvesting Activity	Check Dam	No	4524	6	14.48.8666	76.41.2100	No	MGNREGA/ Others	2001-2020
		Water Harvesting Activity	RC/BC/NRVT/D C/LRS	No	0	7	14.48.7001	76.41.2002	No	MGNREGA/ Others	2001-2020
		Water Harvesting Activity	Gokatte	No	610	1	14.48.8666	76.41.2194	No	MGNREGA/ Others	2001-2020
		Water Harvesting Activity	Form Pond	No	1364	11	14.48.7001	76.41.2002	No	KBY/MGNREGA	2001-2020
Musturu	136 to 157	Soil Moisture Conservation Activity	.Trench Cum bunding	RMT	2304	3200	14.46.5913	76.42.1832	Yes	MGNREGA/ Others	2001-2020
			Waste Weir	No		38	14.47.3674	76.43.0628	Yes	MGNREGA/ Others	2001-2020
		Water Harvesting Activity	Check Dam	No	0	0			No	MGNREGA/ Others	2001-2020
		Water Harvesting Activity	RC/BC/NRVT/D C/LRS	No	0	1	14.47.2133	76.43.1666	No	MGNREGA/ Others	2001-2020
		Water Harvesting Activity	Gokatte	No	0				No	MGNREGA/ Others	2001-2020
		Water Harvesting Activity	Form Pond	No	744	6	14.47.9609	76.43.3153	No	KBY/MGNREGA	2001-2020
Siddihalli	22 to 68	Soil Moisture Conservation Activity	.Trench Cum bunding	RMT	1728	2400	14.490581	76.454598	Yes	MGNREGA/ Others	2001-2020
			Waste Weir	No		21			Yes	MGNREGA/ Others	2001-2020
		Water Harvesting Activity	Check Dam	No	2262	3	14.489757	76.453634	No	MGNREGA/ Others	2001-2020

Village Name	Survey No.	Activity Type:	Activity Name :	Unit	Per Unit Runoff Stored (TCM)	Existing No. of structures	Latitude (Degree-Min-Sec)	Longitude (Degree-Min-Sec)	Is In Used (Yes/No)	Program Name	Year Of Construction (YYYY-YY)
Siddihalli		Water Harvesting Activity	RC/BC/NRVT/D C/LRS	No	0	5	14.486764	76.452036	No	MGNREGA/ Others	2001-2020
		Water Harvesting Activity	Gokatte	No	0				No	MGNREGA/ Others	2001-2020
		Water Harvesting Activity	Form Pond	No	1116	9	14.484026	76.452276	No	KBY/MGNREGA	2001-2020
Siddihalli	117 to 152	Soil Moisture Conservation Activity	.Trench Cum bunding	RMT	2160	3000	14.48.9781	76.43.3744	Yes	MGNREGA/ Others	2001-2020
			Waste Weir	No		18	14.48.9330	76.43.3117	Yes	MGNREGA/ Others	2001-2020
		Water Harvesting Activity	Check Dam	No	0	0			No	MGNREGA/ Others	2001-2020
		Water Harvesting Activity	RC/BC/NRVT/D C/LRS	No	0	6	14.48.8400	76.43.4771	No	MGNREGA/ Others	2001-2020
		Water Harvesting Activity	Gokatte	No	0				No	MGNREGA/ Others	2001-2020
		Water Harvesting Activity	Form Pond	No	868	7	14.48.8524	76.43.2891	No	KBY/MGNREGA	2001-2020
Donnehalli	29 to 31	Soil Moisture Conservation Activity	.Trench Cum bunding	RMT	432	600	14.49.0929	76.42.6132	Yes	MGNREGA/ Others	2001-2020
			Waste Weir	No		36	14.49.3481	76.42.5916	Yes	MGNREGA/ Others	2001-2020
		Water Harvesting Activity	Check Dam	No	3016	4	14.48.6787	76.41.9280	No	MGNREGA/ Others	2001-2020
		Water Harvesting Activity	RC/BC/NRVT/D C/LRS	No	0	8	14.49.2743	76.42.9857	No	MGNREGA/ Others	2001-2020
		Water Harvesting Activity	Gokatte	No	0				No	MGNREGA/ Others	2001-2020
		Water Harvesting Activity	Form Pond	No	620	5	14.49.3000	76.43.0870	No	KBY/MGNREGA	2001-2020
Siddihalli	91 to 122	Soil Moisture Conservation Activity	.Trench Cum bunding	RMT	1872	2600	14.49.3727	76.43.3984	Yes	MGNREGA/ Others	2001-2020
			Waste Weir	No		18	14.49.3425	76.43.4777	Yes	MGNREGA/ Others	2001-2020
		Water Harvesting Activity	Check Dam	No	1508	2	14.49.3774	76.43.5043	No	MGNREGA/ Others	2001-2020
		Water Harvesting Activity	RC/BC/NRVT/D C/LRS	No	0	7	14.49.46.00	76.43.3756	No	MGNREGA/ Others	2001-2020
		Water Harvesting Activity	Gokatte	No	0				No	MGNREGA/ Others	2001-2020
		Water Harvesting Activity	Form Pond	No	372	3	14.49.0331	76.43.6957	No	KBY/MGNREGA	2001-2020

Village Name	Survey No.	Activity Type:	Activity Name :	Unit	Per Unit Runoff Stored (TCM)	Existing No. of structures	Latitude (Degree-Min-Sec)	Longitude (Degree-Min-Sec)	Is In Used (Yes/No)	Program Name	Year Of Construction (YYYY-YY)
Marenahalli	39 to 87	Soil Moisture Conservation Activity	.Trench Cum bunding	RMT	576	800	14.504864	76.381385	Yes	MGNREGA/ Others	2001-2020
			Waste Weir	No		8	14.507798	76.380050	Yes	MGNREGA/ Others	2001-2020
		Water Harvesting Activity	Check Dam	No	0	0			No	MGNREGA/ Others	2001-2020
		Water Harvesting Activity	RC/BC/NRVT/D C/LRS	No	0	2	14.508116	76.378813	No	MGNREGA/ Others	2001-2020
		Water Harvesting Activity	Gokatte	No	0				No	MGNREGA/ Others	2001-2020
		Water Harvesting Activity	Form Pond	No	0	0			No	KBY/MGNREGA	2001-2020
Jagalur/ Uddagatta	37 to 49	Soil Moisture Conservation Activity	.Trench Cum bunding	RMT	2736	3800	14.515818	76.358039	Yes	MGNREGA/ Others	2001-2020
			Waste Weir	No		9			Yes	MGNREGA/ Others	2001-2020
		Water Harvesting Activity	Check Dam	No	754	1	14.515899	76.358771	No	MGNREGA/ Others	2001-2020
		Water Harvesting Activity	RC/BC/NRVT/D C/LRS	No	0	1	14.515685	76.360251	No	MGNREGA/ Others	2001-2020
		Water Harvesting Activity	Gokatte	No	0				No	MGNREGA/ Others	2001-2020
		Water Harvesting Activity	Form Pond	No	248	2	14.511076	76.360738	No	KBY/MGNREGA	2001-2020
Baramasamudra	51 to 96	Soil Moisture Conservation Activity	.Trench Cum bunding	RMT	1843.2	2560	14.509834	76.383377	Yes	MGNREGA/ Others	2001-2020
			Waste Weir	No		3	14.506719	76.376882	Yes	MGNREGA/ Others	2001-2020
		Water Harvesting Activity	Check Dam	No	2262	3	14.506655	76.375592	No	MGNREGA/ Others	2001-2020
		Water Harvesting Activity	RC/BC/NRVT/D C/LRS	No	0	4	14.513993	76.392829	No	MGNREGA/ Others	2001-2020
		Water Harvesting Activity	Gokatte	No	0				No	MGNREGA/ Others	2001-2020
		Water Harvesting Activity	Form Pond	No	992	8	14.515797	76.379314	No	KBY/MGNREGA	2001-2020
Baramasamudra	1 to 80	Soil Moisture Conservation Activity	.Trench Cum bunding	RMT	1670.4	2320	14.515193	76.387173	Yes	MGNREGA/ Others	2001-2020
			Waste Weir	No		14	14.514228	76.386399	Yes	MGNREGA/ Others	2001-2020
		Water Harvesting Activity	Check Dam	No	754	1	14.51211	76.38521	No	MGNREGA/ Others	2001-2020

Village Name	Survey No.	Activity Type:	Activity Name :	Unit	Per Unit Runoff Stored (TCM)	Existing No. of structures	Latitude (Degree-Min-Sec)	Longitude (Degree-Min-Sec)	Is In Used (Yes/No)	Program Name	Year Of Construction (YYYY-YY)
Baramasamudra		Water Harvesting Activity	RC/BC/NRVT/D C/LRS	No	0	4	14.509782	76.380981	No	MGNREGA/ Others	2001-2020
		Water Harvesting Activity	Gokatte	No	0				No	MGNREGA/ Others	2001-2020
		Water Harvesting Activity	Form Pond	No	372	3	14.509834	76.383377	No	KBY/MGNREGA	2001-2020
Baramasamudra	23 to 35	Soil Moisture Conservation Activity	.Trench Cum bunding	RMT	1368	1900	14.50.4201	76.39.9799	Yes	MGNREGA/ Others	2001-2020
			Waste Weir	No		61	14.50.8094	76.39.9826	Yes	MGNREGA/ Others	2001-2020
		Water Harvesting Activity	Check Dam	No	3016	4	14.50.8434	76.40.2363	No	MGNREGA/ Others	2001-2020
		Water Harvesting Activity	RC/BC/NRVT/D C/LRS	No	0	8	14.50.8075	76.39.8528	No	MGNREGA/ Others	2001-2020
		Water Harvesting Activity	Gokatte	No	0				No	MGNREGA/ Others	2001-2020
		Water Harvesting Activity	Form Pond	No	1860	15			No	KBY	2001-2020
Kamagetanahalli	7 to 42	Soil Moisture Conservation Activity	.Trench Cum bunding	RMT	1411.2	1960	14.49.9291	76.39.2799	Yes	MGNREGA/ Others	2001-2020
			Waste Weir	No		28	14.50.2492	76.38.9219	Yes	MGNREGA/ Others	2001-2020
		Water Harvesting Activity	Check Dam	No	754	1	14.50.2584	76.39.0034	No	MGNREGA/ Others	2001-2020
		Water Harvesting Activity	RC/BC/NRVT/D C/LRS	No	0	7	14.50.3572	76.39.5805	No	MGNREGA/ Others	2001-2020
		Water Harvesting Activity	Gokatte	No	0				No	MGNREGA/ Others	2001-2020
		Water Harvesting Activity	Form Pond	No	744	6	14.50.2940	76.39.8544	No	KBY	2001-2020
Donnehalli	189 to 208	Soil Moisture Conservation Activity	.Trench Cum bunding	RMT	1252.8	1740	14.50.1602	76.40.4901	Yes	MGNREGA/ Others	2001-2020
			Waste Weir	No		10	14.49.7765	76.40.3226	Yes	MGNREGA/ Others	2001-2020
		Water Harvesting Activity	Check Dam	No	3770	5	15.49.4926	76.40.6323	No	MGNREGA/ Others	2001-2020
		Water Harvesting Activity	RC/BC/NRVT/D C/LRS	No	0	9	14.49.3424	76.40.6563	No	MGNREGA/ Others	2001-2020
		Water Harvesting Activity	Gokatte	No	0				No	MGNREGA/ Others	2001-2020
		Water Harvesting Activity	Form Pond	No	868	7	14.50.0697	76.40.7264	No	KBY	2001-2020

Village Name	Survey No.	Activity Type:	Activity Name :	Unit	Per Unit Runoff Stored (TCM)	Existing No. of structures	Latitude (Degree-Min-Sec)	Longitude (Degree-Min-Sec)	Is In Used (Yes/No)	Program Name	Year Of Construction (YYYY-YY)
Mudalamachikere	16 to 64	Soil Moisture Conservation Activity	.Trench Cum bunding	RMT	763.2	1060	14.49.8300	76.41.8094	Yes	MGNREGA/ Others	2001-2020
			Waste Weir	No		7	14.49.8933	76.41.7834	Yes	MGNREGA/ Others	2001-2020
		Water Harvesting Activity	Check Dam	No	2262	3	14.49.8056	76.41.7803	No	MGNREGA/ Others	2001-2020
		Water Harvesting Activity	RC/BC/NRVT/D C/LRS	No	0	8	14.50.0966	76.41.6623	No	MGNREGA/ Others	2001-2020
		Water Harvesting Activity	Gokatte	No	0				No	MGNREGA/ Others	2001-2020
		Water Harvesting Activity	Form Pond	No	744	6	14.49.8647	76.41.4613	No	KBY	2001-2020
Donnehalli	01 to 21	Soil Moisture Conservation Activity	.Trench Cum bunding	RMT	604.8	840	14.48.8694	76.40.8086	Yes	MGNREGA/ Others	2001-2020
			Waste Weir	No		11	14.49.0740	76.40.9194	Yes	MGNREGA/ Others	2001-2020
		Water Harvesting Activity	Check Dam	No	754	1	14.49.3050	76.40.7708	No	MGNREGA/ Others	2001-2020
		Water Harvesting Activity	RC/BC/NRVT/D C/LRS	No	0	9	14.50.12.24	76.40.7541	No	MGNREGA/ Others	2001-2020
		Water Harvesting Activity	Gokatte	No	0				No	MGNREGA/ Others	2001-2020
		Water Harvesting Activity	Form Pond	No	868	7	14.49.24.98	76.45.3490	No	KBY	2001-2020
Jamapura Bommaakkanahalli	01 to 26 1 to 29	Soil Moisture Conservation Activity	.Trench Cum bunding	RMT	669.6	930	14.459355	76.369661	Yes	MGNREGA/ Others	2001-2020
			Waste Weir	No		4	14.459718	76.360373	Yes	MGNREGA/ Others	2001-2020
		Water Harvesting Activity	Check Dam	No	1508	2	14.457982	76.373643	No	MGNREGA/ Others	2001-2020
		Water Harvesting Activity	RC/BC/NRVT/D C/LRS	No	0	4	14.456499	76.373351	No	MGNREGA/ Others	2001-2020
		Water Harvesting Activity	Gokatte	No	0				No	MGNREGA/ Others	2001-2020
		Water Harvesting Activity	Form Pond	No	248	2	14.462557	76.376295	No	KBY/MGNREGA	2001-2020
Jamapura &	22 to 120 01 to 23	Soil Moisture Conservation Activity	.Trench Cum bunding	RMT	2736	3800	14.461412	76.367977	Yes	MGNREGA/ Others	2001-2020
			Waste Weir	No		9	14461317	76.368650	Yes	MGNREGA/ Others	2001-2020
		Water Harvesting Activity	Check Dam	No	3016	4	14.461698	76367941	No	MGNREGA/ Others	2001-2020

Village Name	Survey No.	Activity Type:	Activity Name :	Unit	Per Unit Runoff Stored (TCM)	Existing No. of structures	Latitude (Degree-Min-Sec)	Longitude (Degree-Min-Sec)	Is In Used (Yes/No)	Program Name	Year Of Construction (YYYY-YY)
Honamaradi		Water Harvesting Activity	RC/BC/NRVT/D C/LRS	No	0	9	14.474928	76.375321	No	MGNREGA/ Others	2001-2020
		Water Harvesting Activity	Gokatte	No	0				No	MGNREGA/ Others	2001-2020
		Water Harvesting Activity	Form Pond	No	620	5	14.474653	76.375346	No	KBY/MGNREGA	2001-2020
Donnehalli & Dyamalinganahalli	1 to 122	Soil Moisture Conservation Activity	.Trench Cum bunding	RMT	23990.4	33320	41.477169	76.388651	Yes	MGNREGA/ Others	2001-2020
			Waste Weir	No		23	14.474731	76.391453	Yes	MGNREGA/ Others	2001-2020
		Water Harvesting Activity	Check Dam	No	6032	8	14.475248	76.391090	No	MGNREGA/ Others	2001-2020
		Water Harvesting Activity	RC/BC/NRVT/D C/LRS	No	0	6	14.474753	76.390694	No	MGNREGA/ Others	2001-2020
		Water Harvesting Activity	Gokatte	No	610	1	14.475149	76.390198	No	MGNREGA/ Others	2001-2020
		Water Harvesting Activity	Form Pond	No	1488	12	14.477512	76.391543	No	KBY/MGNREGA	2001-2020
Toranagatte	8 to 36	Soil Moisture Conservation Activity	.Trench Cum bunding	RMT	820.8	1140	14.445534	76.365414	Yes	MGNREGA/ Others	2001-2020
			Waste Weir	No		8	14.445535	76.365415	Yes	MGNREGA/ Others	2001-2020
		Water Harvesting Activity	Check Dam	No	1508	2	14.443290	76.365158	No	MGNREGA/ Others	2001-2020
		Water Harvesting Activity	RC/BC/NRVT/D C/LRS	No	0	6	14.443296	76.365164	No	MGNREGA/ Others	2001-2020
		Water Harvesting Activity	Gokatte	No	0				No	MGNREGA/ Others	2001-2020
		Water Harvesting Activity	Form Pond	No	496	4	14.439966	76.364250	No	KBY/MGNREGA	2001-2020
Kattigegalli & Gowrammanahalli	88 to 90 19 to 25	Soil Moisture Conservation Activity	.Trench Cum bunding	RMT	1447.2	2010	14.437716	76.352329	Yes	MGNREGA/ Others	2001-2020
			Waste Weir	No		11	14.434438	76.353636	Yes	MGNREGA/ Others	2001-2020
		Water Harvesting Activity	Check Dam	No	3016	4	14.434328	76.355624	No	MGNREGA/ Others	2001-2020
		Water Harvesting Activity	RC/BC/NRVT/D C/LRS	No	0	8	14.435831	76.357417	No	MGNREGA/ Others	2001-2020
		Water Harvesting Activity	Gokatte	No	0				No	MGNREGA/ Others	2001-2020
		Water Harvesting Activity	Form Pond	No	868	7	14.43.57	76.36.11	No	KBY/MGNREGA	2001-2020

Village Name	Survey No.	Activity Type:	Activity Name :	Unit	Per Unit Runoff Stored (TCM)	Existing No. of structures	Latitude (Degree-Min-Sec)	Longitude (Degree-Min-Sec)	Is In Used (Yes/No)	Program Name	Year Of Construction (YYYY-YY)
Sangenahalli	1 to 22	Soil Moisture Conservation Activity	.Trench Cum bunding	RMT	864	1200	14.427052	76.382716	Yes	MGNREGA/ Others	2001-2020
			Waste Weir	No		7	14.420628	76.373432	Yes	MGNREGA/ Others	2001-2020
		Water Harvesting Activity	Check Dam	No	1508	2	14.420633	76.373437	No	MGNREGA/ Others	2001-2020
		Water Harvesting Activity	RC/BC/NRVT/D C/LRS	No	0	8	14.420637	76.373441	No	MGNREGA/ Others	2001-2020
		Water Harvesting Activity	Gokatte	No	0				No	MGNREGA/ Others	2001-2020
		Water Harvesting Activity	Form Pond	No	620	5	14.423492	76.377457	No	KBY/MGNREGA	2001-2020
Kalledevarapuara	85 to 131	Soil Moisture Conservation Activity	.Trench Cum bunding	RMT	3830.4	5320	14.436733	76.381470	Yes	MGNREGA/ Others	2001-2020
			Waste Weir	No		9	14.436736	76.381473	Yes	MGNREGA/ Others	2001-2020
		Water Harvesting Activity	Check Dam	No	5278	7	14.436741	76.381478	No	MGNREGA/ Others	2001-2020
		Water Harvesting Activity	RC/BC/NRVT/D C/LRS	No	0	14	14.433946	76.38.2548	No	MGNREGA/ Others	2001-2020
		Water Harvesting Activity	Gokatte	No	0				No	MGNREGA/ Others	2001-2020
		Water Harvesting Activity	Form Pond	No	2356	19	14.433950	76.38.2553	No	KBY/MGNREGA	2001-2020
Jamapura	121 to 137	Soil Moisture Conservation Activity	.Trench Cum bunding	RMT	979.2	1360	14.462432	76.380477	Yes	MGNREGA/ Others	2001-2020
		Water Harvesting Activity	Waste Weir	No		17	14.464537	76.382783	Yes	MGNREGA/ Others	2001-2020
		Water Harvesting Activity	Check Dam	No	6786	9	14.464911	76.381215	No	MGNREGA/ Others	2001-2020
		Water Harvesting Activity	RC/BC/NRVT/D C/LRS	No	0	15	14.461838	76.389552	No	MGNREGA/ Others	2001-2020
		Water Harvesting Activity	Gokatte	No	610	1	14.460538	76.384172	No	MGNREGA/ Others	2001-2020
		Water Harvesting Activity	Form Pond	No	1488	12	14.459562	76.380519	No	KBY/MGNREGA	2001-2020

**[ Chapter - IV ] 4.4 Details of Proposed Soil Moisture Conservation and Water Harvesting Activities**

Village Name	Farmer Code	Farmer Name	Aadhar Card No	Survey Number	Rate Type (Manually/Machinery)	Activity Type (Soil Moisture Conservation Activity/ Water Harvesting Activity)	Activity Name	Unit	Unit Cost (In Rs.)		Latitude (Deg-Min-Sec)	Longitude (Deg-Min-Sec)	Total Cost (In Lacs)
Musturu	310	Musturappa/Ningappa	789526868083	10*/3	Machinery	Soil Moisture Conservation Activity	T C B	0.97	58	174.6	14.476308	76.441879	0.10
Musturu							Waste Weir		2218	1			0.02
Musturu	311	Musturappa/Ningappa	789526868083	10*/5	Machinery	Soil Moisture Conservation Activity	T C B	0.96	58	172.8	14.476024	76.441396	0.10
Musturu							Waste Weir		2218	1			0.02
Musturu	312	THIPPESWAMY N/Ningappa	654987112275	10*/1	Machinery	Soil Moisture Conservation Activity	T C B	5.58	58	1004.4	14.47723	76.443592	0.59
Musturu							Waste Weir		2218	3			0.07
Musturu	313	Obamma/Sanna obaiah	649095413218	10*/4C	Machinery	Soil Moisture Conservation Activity	T C B	0.97	58	174.6	14.47721	76.42276	0.10
Musturu							Waste Weir		2218	1			0.02
Musturu	314	Obamma/Sanna obaiah	649095413218	10*/4A	Machinery	Soil Moisture Conservation Activity	T C B	0.99	58	178.2	14.476012	76.440959	0.11
Musturu							Waste Weir		2218	1			0.02
Musturu	315	SUSEELAMMA/SHARANAPPA	469647482223	10*/2	Machinery	Soil Moisture Conservation Activity	T C B	2.12	58	381.6	14.476473	76.441007	0.23
Musturu							Waste Weir		2218	1			0.02
Musturu	316	SUSEELAMMA/SHARANAPPA	469647482223	10*/6	Machinery	Soil Moisture Conservation Activity	T C B	1.05	58	189	14.477	76.422002	0.11
Musturu							Waste Weir		2218	1			0.02
Musturu	317	SRI SRI SRI RUDRAMUNI SHIVACHARYA MAHASWAMYGALU PATADYAKSHARU/virupapakshaiah R Hiremata	652582751643	10*/4B	Machinery	Soil Moisture Conservation Activity	T C B	0.16	58	28.8			0.02
Musturu							Waste Weir		2218	0			0.00
Musturu	318	K V CHANDRASHEKHARAPPA/veeranna	715065872843	15*/1	Machinery	Soil Moisture Conservation Activity	T C B	0.44	58	79.2	14.480255	76.44515	0.05
Musturu							Waste Weir		2218	0			0.00
Musturu	319	K V CHANDRASHEKHARAPPA/veeranna	715065872843	15*/12	Machinery	Soil Moisture Conservation Activity	T C B	0.16	58	28.8			0.02
Musturu							Waste Weir		2218	0			0.00
Musturu	320	K V CHANDRASHEKHARAPPA/veeranna	715065872843	15*/15	Machinery	Soil Moisture Conservation Activity	T C B	0.95	58	171	14.480241	76.4451	0.10
Musturu							Waste Weir		2218	0			0.00
Musturu	321	K V CHANDRASHEKHARAPPA/veeranna	715065872843	15*/16	Machinery	Soil Moisture Conservation Activity	T C B	0.36	58	64.8	14.480235	76.44525	0.04
Musturu							Waste Weir		2218	0			0.00
Musturu	322	K Hanumaiah/M KONDIAH	255057564421	15*/13	Machinery	Soil Moisture Conservation Activity	T C B	0.18	58	32.4			0.02
Musturu							Waste Weir		2218	0			0.00
Musturu	323	K Hanumaiah/M KONDIAH	255057564421	15*/5	Machinery	Soil Moisture Conservation Activity	T C B	0.23	58	41.4	14.480265	76.44595	0.02
Musturu							Waste Weir		2218	0			0.00
Musturu	324	K Hanumaiah/M KONDIAH	255057564421	15*/4	Machinery	Soil Moisture Conservation Activity	T C B	0.18	58	32.4			0.02
Musturu							Waste Weir		2218	0			0.00
Musturu	325	VIRAPPA/THIMAPPA	815054709045	15*/11	Machinery	Soil Moisture Conservation Activity	T C B	0.16	58	28.8			0.02
Musturu							Waste Weir		2218	0			0.00
Musturu	326	VIRAPPA/THIMAPPA	815054709045	15*/2	Machinery	Soil Moisture Conservation Activity	T C B	0.19	58	34.2			0.02
Musturu							Waste Weir		2218	0			0.00
Musturu	327	VIRAPPA/THIMAPPA	815054709045	15*/3	Machinery	Soil Moisture Conservation Activity	T C B	0.26	58	46.8	14.480355	76.44215	0.03
Musturu							Waste Weir		2218	0			0.00
Musturu	328	G N KALLAPPA/GOWDRU NINGAPPA	232738590558	15*/6	Machinery	Soil Moisture Conservation Activity	T C B	0.51	58	91.8			0.05
Musturu							Waste Weir		2218	0			0.00
Musturu	329	G N KALLAPPA/GOWDRU NINGAPPA	232738590558	15*/10	Machinery	Soil Moisture Conservation Activity	T C B	0.17	58	30.6			0.02
Musturu							Waste Weir		2218	0			0.00
Musturu	330	Siddesh K C/CHANNAPPA	604196831582	15*/14	Machinery	Soil Moisture Conservation Activity	T C B	1.61	58	289.8	14.480235	76.44565	0.17
Musturu							Waste Weir		2218	0			0.00
Musturu	331	G M VINAYAKA/T MUSTURAPPA	200002135959	15*/8	Machinery	Soil Moisture Conservation Activity	T C B	1.35	58	243	14.480235	76.44555	0.14
Musturu							Waste Weir		2218	1			0.02
Musturu	332	K V CHANDRASHEKHARAPPA/veeranna	715065872843	16*/1	Machinery	Soil Moisture Conservation Activity	T C B	1.36	58	244.8	14.479527	76.447653	0.14
Musturu							Waste Weir		2218	1			0.02
Musturu	333	K V CHANDRASHEKHARAPPA/veeranna	715065872843	16*/2	Machinery	Soil Moisture Conservation Activity	T C B	5.77	58	1038.6	14.479527	76.447653	0.61
Musturu							Waste Weir		2218	2			0.04
Musturu	334	Siddesh K C/CHANNAPPA	604196831582	16*/4	Machinery	Soil Moisture Conservation Activity	T C B	1.60	58	288	14.479527	76.447653	0.17
Musturu							Waste Weir		2218	1			0.02
Musturu	335	RUDRAMMA/MUSTURAPPA	789399000194	17*/3	Machinery	Soil Moisture Conservation Activity	T C B	0.73	58	131.4	14.480122	76.449	0.08
Musturu							Waste Weir		2218	0			0.00
Musturu	336	Umakka/Holiyappa	260904813428	17*/3	Machinery	Soil Moisture Conservation Activity	T C B	0.73	58	131.4	14.480122	76.449	0.08
Musturu							Waste Weir		2218	1			0.02
Musturu	337	Yallamma/Ratnappa	803403832208	17*/5	Machinery	Soil Moisture Conservation Activity	T C B	0.21	58	37.8	14.480122	76.449	0.02
Musturu							Waste Weir		2218	0			0.00
Musturu	338	Yallamma/Ratnappa	803403832208	17*/6	Machinery	Soil Moisture Conservation Activity	T C B	0.21	58	37.8	14.480122	76.449	0.02
Musturu							Waste Weir		2218	0			0.00
Musturu	339	Yallamma/Ratnappa	803403832208	17*/7	Machinery	Soil Moisture Conservation Activity	T C B	0.21	58	37.8	14.480122	76.449	0.02
Musturu							Waste Weir		2218	0			0.00
Musturu	340	Yallamma/Ratnappa	803403832208	17*/1	Machinery	Soil Moisture Conservation Activity	T C B	0.44	58	79.2	14.480122	76.449	0.05
Musturu							Waste Weir		2218	0			0.00



Village Name	Farmer Code	Farmer Name	Aadhar Card No	Survey Number	Rate Type (Manually/Machinery)	Activity Type (Soil Moisture Conservation Activity/ Water Harvesting Activity)	Activity Name	Unit	Unit Cost (In Rs.)		Latitude (Deg-Min-Sec)	Longitude (Deg-Min-Sec)	Total Cost (In Lacs)
Musturu	341	NIJALINGAIH S/Sharanaiah	686846428277	17/*2	Machinery	Soil Moisture Conservation Activity	T C B	1.20	58	216	14.480122	76.449	0.13
							Waste Weir		2218	1			0.02
Musturu	342	BORAIAH/SIDDAIAH	971325420464	18/*2	Machinery	Soil Moisture Conservation Activity	T C B	1.11	58	199.8	14.480013	76.450003	0.12
							Waste Weir		2218	1			0.02
Musturu	343	BORAIAH/SIDDAIAH	971325420464	18/*5	Machinery	Soil Moisture Conservation Activity	T C B	0.83	58	149.4	14.480013	76.450003	0.09
							Waste Weir		2218	0			0.00
Musturu	344	SIDDAPPA/SIDDAPPA	440031305783	18/*1B	Machinery	Soil Moisture Conservation Activity	T C B	1.71	58	307.8	14.480013	76.450003	0.18
							Waste Weir		2218	1			0.02
Musturu	345	SIDDALINGAPPA/durgada sharanappa	441720370699	18/*1A	Machinery	Soil Moisture Conservation Activity	T C B	1.25	58	225	14.480013	76.450003	0.13
							Waste Weir		2218	1			0.02
Musturu	346	SIDDALINGAPPA/durgada sharanappa	441720370699	18/*4	Machinery	Soil Moisture Conservation Activity	T C B	0.49	58	88.2	14.480013	76.450003	0.05
							Waste Weir		2218	1			0.02
Musturu	347	CHIDANANDAPPA/borappa	681363111794	18/*3	Machinery	Soil Moisture Conservation Activity	T C B	0.48	58	86.4	14.480013	76.450003	0.05
							Waste Weir		2218	0			0.00
Musturu	348	D LINGAPPA/LATE NINGAPPA	803106065590	19/*7	Machinery	Soil Moisture Conservation Activity	T C B	1.43	58	257.4	14.480096	76.451221	0.15
							Waste Weir		2218	1			0.02
Musturu	349	D LINGAPPA/LATE NINGAPPA	803106065590	19/*5	Machinery	Soil Moisture Conservation Activity	T C B	0.35	58	63	14.480096	76.451221	0.04
							Waste Weir		2218	0			0.00
Musturu	350	Sannaboraiah/Badapalayya	238934176896	19/*1	Machinery	Soil Moisture Conservation Activity	T C B	1.00	58	180	14.480096	76.451221	0.11
							Waste Weir		2218	1			0.02
Musturu	351	SAKAMMA/gowrabasappa	521396371109	19/*3	Machinery	Soil Moisture Conservation Activity	T C B	0.87	58	156.6	14.480096	76.451221	0.09
							Waste Weir		2218	0			0.00
Musturu	352	SURAMMA/pennappa	824769205864	19/*1	Machinery	Soil Moisture Conservation Activity	T C B	1.00	58	180	14.480096	76.451221	0.11
							Waste Weir		2218	1			0.02
Musturu	353	JAYAPPA M B/BANAPPA	993240108468	19/*6	Machinery	Soil Moisture Conservation Activity	T C B	5.20	58	936	14.480096	76.451221	0.55
							Waste Weir		2218	2			0.04
Musturu	354	MALLAMMA/SHIVALINGAPPA	869933645314	19/*7	Machinery	Soil Moisture Conservation Activity	T C B	1.43	58	257.4	14.480096	76.451221	0.15
							Waste Weir		2218	1			0.02
Musturu	355	MALLAMMA/SHIVALINGAPPA	869933645314	19/*5	Machinery	Soil Moisture Conservation Activity	T C B	0.35	58	63	14.480096	76.451221	0.04
							Waste Weir		2218	0			0.00
Musturu	356	NINGAMMA/BASAPPA	805137067188	19/*6	Machinery	Soil Moisture Conservation Activity	T C B	1.73	58	311.4	14.480096	76.451221	0.18
							Waste Weir		2218	1			0.02
Musturu	357	V PEDDAIAH/Venkatappa	520126570827	158/*9	Machinery	Soil Moisture Conservation Activity	T C B	1.71	58	307.8	14.484462	76.440478	0.18
							Waste Weir		2218	1			0.02
Musturu	358	A thimmappa/Ankalappa	835107306272	158/*5	Machinery	Soil Moisture Conservation Activity	T C B	1.18	58	212.4	14.483656	76.440906	0.13
							Waste Weir		2218	1			0.02
Musturu	359	TIPPESWAMY V/ERAPPA	238584144079	158/*11	Machinery	Soil Moisture Conservation Activity	T C B	1.60	58	288	14.484011	76.437795	0.17
							Waste Weir		2218	1			0.02
Musturu	360	E ANJINAPPA/ERAPPA	793216136087	158/*10	Machinery	Soil Moisture Conservation Activity	T C B	0.43	58	77.4	14.484333	76.437355	0.05
							Waste Weir		2218	0			0.00
Musturu	361	E ANJINAPPA/ERAPPA	793216136087	158/*2	Machinery	Soil Moisture Conservation Activity	T C B	0.87	58	156.6	14.483778	76.441459	0.09
							Waste Weir		2218	0			0.00
Musturu	362	PUTTANNA M R/RAMAPPA	963931523996	158/*4	Machinery	Soil Moisture Conservation Activity	T C B	0.60	58	108	14.483764	76.438515	0.06
							Waste Weir		2218	0			0.00
Musturu	363	PUTTANNA M R/RAMAPPA	963931523996	158/*6	Machinery	Soil Moisture Conservation Activity	T C B	1.03	58	185.4	14.482749	76.438476	0.11
							Waste Weir		2218	1			0.02
Musturu	364	SUNNAGAR RANGAMMA/Anandappa	731951030824	158/*12	Machinery	Soil Moisture Conservation Activity	T C B	1.10	58	198	14.483277	76.43894	0.12
							Waste Weir		2218	1			0.02
Musturu	365	HAFIZA BANU/Mahmad bhasha	845208957575	158/*3	Machinery	Soil Moisture Conservation Activity	T C B	1.89	58	340.2	14.482796	76.43951	0.20
							Waste Weir		2218	1			0.02
Musturu	366	PUTTALINGAPPA S M/P Musturappa	653580900362	158/*11	Machinery	Soil Moisture Conservation Activity	T C B	0.96	58	172.8	14.485295	76.437438	0.10
							Waste Weir		2218	0			0.00
Musturu	367	PUTTALINGAPPA S M/P Musturappa	653580900362	158/*7	Machinery	Soil Moisture Conservation Activity	T C B	0.91	58	163.8	14.484193	76.439321	0.10
							Waste Weir		2218	1			0.02
Musturu	368	PUTTALINGAPPA S M/P Musturappa	653580900362	158/*8	Machinery	Soil Moisture Conservation Activity	T C B	0.92	58	165.6	14.484839	76.440256	0.10
							Waste Weir		2218	1			0.02
Musturu	369	A N SURESH/Y Narasimha Setty	877230495177	159/*2	Machinery	Soil Moisture Conservation Activity	T C B	0.62	58	111.6	14.480444	76.442968	0.07
							Waste Weir		2218	0			0.00
Musturu	370	A N SURESH/Y Narasimha Setty	877230495177	159/*6	Machinery	Soil Moisture Conservation Activity	T C B	0.63	58	113.4	14.480731	76.44271	0.07
							Waste Weir		2218	0			0.00
Musturu	371	K Hanumaiah/M KONDIAH	255057564421	159/*3	Machinery	Soil Moisture Conservation Activity	T C B	0.72	58	129.6	14.48027	76.443493	0.08
							Waste Weir		2218	0			0.00
Musturu	372	K Hanumaiah/M KONDIAH	255057564421	159/*7	Machinery	Soil Moisture Conservation Activity	T C B	0.59	58	106.2	14.480202	76.443055	0.06
							Waste Weir		2218	0			0.00
Musturu	373	BASAMMA/THIPPESWAMY	554779884478	159/*4	Machinery	Soil Moisture Conservation Activity	T C B	0.68	58	122.4	14.481352	76.442184	0.07
							Waste Weir		2218	0			0.00
Musturu	374	BASAMMA/THIPPESWAMY	554779884478	159/*5	Machinery	Soil Moisture	T C B	0.68	58	122.4	14.480921	76.441405	0.07

Village Name	Farmer Code	Farmer Name	Aadhar Card No	Survey Number	Rate Type (Manually/Machinery)	Activity Type (Soil Moisture Conservation Activity/ Water Harvesting Activity)	Activity Name	Unit	Unit Cost (In Rs.)		Latitude (Deg-Min-Sec)	Longitude (Deg-Min-Sec)	Total Cost (In Lacs)
Musturu						Conservation Activity	Waste Weir		2218	0			0.00
Musturu	375	REVANNA SIDAPPA/Gurubasappa	400285145789	160/*/1	Machinery	Soil Moisture Conservation Activity	T C B	0.43	58	77.4	14.476978	76.441109	0.05
Musturu						Conservation Activity	Waste Weir		2218	0			0.00
Musturu	376	REVANNA SIDAPPA/Gurubasappa	400285145789	160/*/1	Machinery	Soil Moisture Conservation Activity	T C B	1.08	58	194.4	14.478355	76.441114	0.11
Musturu						Conservation Activity	Waste Weir		2218	1			0.02
Musturu	377	G UJJINAPPA/Gurubasappa	436965642028	160/*/1	Machinery	Soil Moisture Conservation Activity	T C B	0.68	58	122.4	14.479086	76.442098	0.07
Musturu						Conservation Activity	Waste Weir		2218	0			0.00
Musturu	378	G UJJINAPPA/Gurubasappa	436965642028	160/*/1	Machinery	Soil Moisture Conservation Activity	T C B	0.83	58	149.4	14.479586	76.442046	0.09
Musturu						Conservation Activity	Waste Weir		2218	0			0.00
Musturu	379	ERAMMA/Eramma	606664470675	160/*/2	Machinery	Soil Moisture Conservation Activity	T C B	2.57	58	462.6	14.478305	76.44025	0.27
Musturu						Conservation Activity	Waste Weir		2218	2			0.04
Musturu	380	ERAMMA/Eramma	606664470675	160/*/5	Machinery	Soil Moisture Conservation Activity	T C B	0.95	58	171	14.476978	76.441109	0.10
Musturu						Conservation Activity	Waste Weir		2218	0			0.00
Musturu	381	THIPPESWAMY G/LINGAPPA	858163811379	160/*/4	Machinery	Soil Moisture Conservation Activity	T C B	2.34	58	421.2	14.479853	76.449905	0.25
Musturu						Conservation Activity	Waste Weir		2218	2			0.04
Musturu	382	JAGADEESH S M/Musturappa	741503130465	160/*/3	Machinery	Soil Moisture Conservation Activity	T C B	3.03	58	545.4	14.477465	76.440225	0.32
Musturu						Conservation Activity	Waste Weir		2218	2			0.04
Musturu	383	K H Manjunatha/K Hanumanthappa	816065082740	161/*/13	Machinery	Soil Moisture Conservation Activity	T C B	0.22	58	39.6	14.447731	76.441043	0.02
Musturu						Conservation Activity	Waste Weir		2218	0			0.00
Musturu	384	K H Manjunatha/K Hanumanthappa	816065082740	161/*/18	Machinery	Soil Moisture Conservation Activity	T C B	1.13	58	203.4	14.447768	76.440074	0.12
Musturu						Conservation Activity	Waste Weir		2218	1			0.02
Musturu	385	BORAIH/SIDDAIAH	971325420464	161/*/3	Machinery	Soil Moisture Conservation Activity	T C B	0.37	58	66.6	14.447718	76.440056	0.04
Musturu						Conservation Activity	Waste Weir		2218	0			0.00
Musturu	386	K T Musturappa/TIPPAYYA	404134979822	161/*/19	Machinery	Soil Moisture Conservation Activity	T C B	0.75	58	135	14.44774	76.440032	0.08
Musturu						Conservation Activity	Waste Weir		2218	0			0.00
Musturu	387	EKANTHAPPA G T/G THIPPESWAMY	677749248182	161/*/5	Machinery	Soil Moisture Conservation Activity	T C B	0.80	58	144	14.447723	76.440026	0.08
Musturu						Conservation Activity	Waste Weir		2218	0			0.00
Musturu	388	EKANTHAPPA G T/G THIPPESWAMY	677749248182	161/*/6	Machinery	Soil Moisture Conservation Activity	T C B	1.20	58	216	14.447301	76.440024	0.13
Musturu						Conservation Activity	Waste Weir		2218	1			0.02
Musturu	389	EKANTHAPPA G T/G THIPPESWAMY	677749248182	161/*/7	Machinery	Soil Moisture Conservation Activity	T C B	0.40	58	72	14.44772	76.440231	0.04
Musturu						Conservation Activity	Waste Weir		2218	0			0.00
Musturu	390	EKANTHAPPA G T/G THIPPESWAMY	677749248182	161/*/11	Machinery	Soil Moisture Conservation Activity	T C B	0.22	58	39.6	14.447764	76.440054	0.02
Musturu						Conservation Activity	Waste Weir		2218	0			0.00
Musturu	391	EKANTHAPPA G T/G THIPPESWAMY	677749248182	161/*/12	Machinery	Soil Moisture Conservation Activity	T C B	0.17	58	30.6	14.447761	76.440067	0.02
Musturu						Conservation Activity	Waste Weir		2218	0			0.00
Musturu	392	SANNANINGAMMA/ANJANAPPA	432402852209	161/*/20	Machinery	Soil Moisture Conservation Activity	T C B	1.58	58	284.4	14.44773	76.44003	0.17
Musturu						Conservation Activity	Waste Weir		2218	1			0.02
Musturu	393	BASAMMA/THIPPESWAMY	554779884478	161/*/15	Machinery	Soil Moisture Conservation Activity	T C B	1.15	58	207	14.447728	76.440038	0.12
Musturu						Conservation Activity	Waste Weir		2218	1			0.02
Musturu	394	B SHANKARAIH/siddalingaiah	801451661932	161/*/1	Machinery	Soil Moisture Conservation Activity	T C B	0.54	58	97.2	14.447764	76.440036	0.06
Musturu						Conservation Activity	Waste Weir		2218	0			0.00
Musturu	395	SIDDALINGAPPA/Durgada Ningappa	888515774610	161/*/21	Machinery	Soil Moisture Conservation Activity	T C B	0.60	58	108	14.447726	76.440027	0.06
Musturu						Conservation Activity	Waste Weir		2218	0			0.00
Musturu	396	SIDDALINGAPPA/Durgada Ningappa	888515774610	161/*/2	Machinery	Soil Moisture Conservation Activity	T C B	0.60	58	108	14.447854	76.449906	0.06
Musturu						Conservation Activity	Waste Weir		2218	0			0.00
Musturu	397	NINGAMMA/NINGAPPA	889356773075	161/*/14	Machinery	Soil Moisture Conservation Activity	T C B	0.76	58	136.8	14.447719	76.440059	0.08
Musturu						Conservation Activity	Waste Weir		2218	0			0.00
Musturu	398	SAVITHRAMMA B/BORAPPA J	877303484501	161/*/3	Machinery	Soil Moisture Conservation Activity	T C B	0.37	58	66.6			0.04
Musturu						Conservation Activity	Waste Weir		2218	0			0.00
Musturu	399	SAVITHRAMMA B/BORAPPA J	877303484501	161/*/4	Machinery	Soil Moisture Conservation Activity	T C B	0.36	58	64.8			0.04
Musturu						Conservation Activity	Waste Weir		2218	0			0.00
Musturu	400	SHANTHAMMA B/Boraiah	735709421024	161/*/4	Machinery	Soil Moisture Conservation Activity	T C B	0.36	58	64.8	14.447119	76.440059	0.04
Musturu						Conservation Activity	Waste Weir		2218	0			0.00
Musturu	401	Nagalingappa K H		161/*/8	Machinery	Soil Moisture Conservation Activity	T C B	0.46	58	82.8	14.447118	76.440004	0.05
Musturu						Conservation Activity	Waste Weir		2218	0			0.00
Musturu	402	Doddathimmaiah		161/*/14	Machinery	Soil Moisture Conservation Activity	T C B	0.76	58	136.8	14.447743	76.44004	0.08
Musturu						Conservation Activity	Waste Weir		2218	0			0.00
Siddihalli	403	G K THIPPESWAMY/Krishna reddy	230855041386	62/*/2	Machinery	Soil Moisture Conservation Activity	T C B	1.09	58	196.2	14.50137	76.444478	0.12
Siddihalli						Conservation Activity	Waste Weir		2218	1			0.02
Siddihalli	404	H Thippeswamy/Hanumanthappa	877652619164	62/*/4	Machinery	Soil Moisture Conservation Activity	T C B	1.08	58	194.4	14.489757	76.453634	0.11
Siddihalli						Conservation Activity	Waste Weir		2218	1			0.02
Siddihalli	405	T REMESHREDDY/H THIPPESWAMY	368042706029	62/*/5	Machinery	Soil Moisture Conservation Activity	T C B	1.10	58	198	14.490332	76.454196	0.12
Siddihalli						Conservation Activity	Waste Weir		2218	1			0.02
Siddihalli	406	LOKAPPA S/SAMADAPPA	522738089470	62/*/*	Machinery	Soil Moisture Conservation Activity	T C B	1.20	58	216	14.490059	76.45432	0.13
Siddihalli						Conservation Activity	Waste Weir		2218	1			0.02
Siddihalli	407	Hanumanthappa		62/*/*	Machinery	Soil Moisture Conservation Activity	T C B	1.20	58	216	14.490131	76.455032	0.13
Siddihalli						Conservation Activity	Waste Weir		2218	1			0.02

Village Name	Farmer Code	Farmer Name	Aadhar Card No	Survey Number	Rate Type (Manually/Machinery)	Activity Type (Soil Moisture Conservation Activity/ Water Harvesting Activity)	Activity Name	Unit	Unit Cost (In Rs.)		Latitude (Deg-Min-Sec)	Longitude (Deg-Min-Sec)	Total Cost (In Lacs)
Siddihalli	408	Umesh D H		62/*/3	Machinery	Soil Moisture Conservation Activity	T C B	5.60	58	1008	14.490581	76.454598	0.59
Siddihalli							Waste Weir		2218	2			0.04
Siddihalli	409	Papamma/K v bhima reddy	663539448614	64/*/1 64/*/2	Machinery	Soil Moisture Conservation Activity	T C B	5.58	58	1004.4	14.487308	76.453569	0.59
Siddihalli							Waste Weir		2218	2			0.04
Siddihalli	410	Ningappa		65/*/*	Machinery	Soil Moisture Conservation Activity	T C B	4.59	58	826.2	14.487249	76.454006	0.49
Siddihalli							Waste Weir		2218	2			0.04
Siddihalli	411	LAKSHMAMMA/Narayana Reddy	825620371708	66/*/2	Machinery	Soil Moisture Conservation Activity	T C B	1.36	58	244.8	14.489137	76.453168	0.14
Siddihalli							Waste Weir		2218	1			0.02
Siddihalli	412	Hanumanthappa		66/*/2	Machinery	Soil Moisture Conservation Activity	T C B	2.46	58	442.8	14.48878	76.453716	0.26
Siddihalli							Waste Weir		2218	2			0.04
Siddihalli	413	Thippeswamy N/Poojari Nagappa	35774389121	66/*/3	Machinery	Soil Moisture Conservation Activity	T C B	0.75	58	135	14.487934	76.45669	0.08
Siddihalli							Waste Weir		2218	0			0.00
Siddihalli	414	K B Govindaraj reddy		66/*/1	Machinery	Soil Moisture Conservation Activity	T C B	3.57	58	642.6	14.488182	76.452828	0.38
Siddihalli							Waste Weir		2218	2			0.04
Siddihalli	415	MASTURAPPA/NINGAPPA	989484855416	67/*/*	Machinery	Soil Moisture Conservation Activity	T C B	3.20	58	576	14.485129	76.45304	0.34
Siddihalli							Waste Weir		2218	2			0.04
Siddihalli	416	Gowramma/Thimmanna	309284431838	67/*/*	Machinery	Soil Moisture Conservation Activity	T C B	3.11	58	559.8	14.486764	76.452036	0.33
Siddihalli							Waste Weir		2218	2			0.04
Siddihalli	417	Gowramma/Thimmanna	309284431838	67/*/*	Machinery	Soil Moisture Conservation Activity	T C B	3.20	58	576	14.486764	76.452036	0.34
Siddihalli							Waste Weir		2218	2			0.04
Siddihalli	418	G T MAHANTHESHA/THIPPESWAMI	454569307727	67/*/*	Machinery	Soil Moisture Conservation Activity	T C B	3.12	58	561.6	14.48775	76.452184	0.33
Siddihalli							Waste Weir		2218	2			0.04
Siddihalli	419	Kapara kariningappa		67/*/*	Machinery	Soil Moisture Conservation Activity	T C B	1.25	58	225	14.484127	76.452943	0.13
Siddihalli							Waste Weir		2218	1			0.02
Siddihalli	420	N MUSTURAPPA/NINGAPPA	688470704814	68/*/5	Machinery	Soil Moisture Conservation Activity	T C B	2.40	58	432	14.484034	76.452274	0.25
Siddihalli							Waste Weir		2218	1			0.02
Siddihalli	421	Dhanamma/Palaiah	897756859437	68/*/4	Machinery	Soil Moisture Conservation Activity	T C B	2.00	58	360	14.484024	76.452264	0.21
Siddihalli							Waste Weir		2218	2			0.04
Siddihalli	422	Boramma/Narayanappa	218114174545	68/*/1	Machinery	Soil Moisture Conservation Activity	T C B	3.60	58	648	14.484038	76.452289	0.38
Siddihalli							Waste Weir		2218	2			0.04
Siddihalli	423	PALAYYA/NINGAPPA	212064447821	68/*/1	Machinery	Soil Moisture Conservation Activity	T C B	2.54	58	457.2	14.484037	76.45229	0.27
Siddihalli							Waste Weir		2218	1			0.02
Siddihalli	424	JAYAMMA/KATAIAH	334559490307	68/*/3	Machinery	Soil Moisture Conservation Activity	T C B	1.60	58	288	14.484014	76.452293	0.17
Siddihalli							Waste Weir		2218	1			0.02
Siddihalli	425	GEETHAMMA/NINGAPPA	626600980986	68/*/2	Machinery	Soil Moisture Conservation Activity	T C B	3.60	58	648	14.484031	76.452279	0.38
Siddihalli							Waste Weir		2218	2			0.04
Siddihalli	426	Manjamma/Musturappa	360106482727	68/*/6	Machinery	Soil Moisture Conservation Activity	T C B	1.20	58	216	14.484026	76.452276	0.13
Siddihalli							Waste Weir		2218	1			0.02
Siddihalli	427	Narayanappa		68/*/1	Machinery	Soil Moisture Conservation Activity	T C B	3.60	58	648	14.484036	76.452281	0.38
Siddihalli							Waste Weir		2218	1			0.02
Siddihalli	428	HIRIAYAMMA/TIPPIAH	520025518074	71/*/1	Machinery	Soil Moisture Conservation Activity	T C B	0.80	58	144	14.490127	76.446523	0.08
Siddihalli							Waste Weir		2218	0			0.00
Siddihalli	429	Chandrappa/Bheemappa	388357356969	71/*/1	Machinery	Soil Moisture Conservation Activity	T C B	0.80	58	144	14.490076	76.45096	0.08
Siddihalli							Waste Weir		2218	0			0.00
Siddihalli	430	T JAYANNA/THIMAPPA	265196898552	71/*/1	Machinery	Soil Moisture Conservation Activity	T C B	0.80	58	144	14.489695	76.451873	0.08
Siddihalli							Waste Weir		2218	0			0.00
Siddihalli	431	RATHNAMMA/LACCHAPPA	800095060505	71/*/1	Machinery	Soil Moisture Conservation Activity	T C B	0.80	58	144	14.49135	76.449557	0.08
Siddihalli							Waste Weir		2218	0			0.00
Siddihalli	432	MARAIHA/OBALAIAH	310441763486	71/*/1	Machinery	Soil Moisture Conservation Activity	T C B	0.80	58	144	14.490591	76.451356	0.08
Siddihalli							Waste Weir		2218	0			0.00
Siddihalli	433	S HANUMANTHAREDDY/SANJEEVAREDDY	679747037003	71/*/1	Machinery	Soil Moisture Conservation Activity	T C B	0.80	58	144	14.490525	76.449563	0.08
Siddihalli							Waste Weir		2218	0			0.00
Siddihalli	434	YALLAPPA/Durugappa	519397085295	71/*/1	Machinery	Soil Moisture Conservation Activity	T C B	0.60	58	108	14.48938	76.448784	0.06
Siddihalli							Waste Weir		2218	0			0.00
Siddihalli	435	SUDHAMMA D S/K H ANANTHAREDDY	209483307810	71/*/1	Machinery	Soil Moisture Conservation Activity	T C B	0.80	58	144	14.490141	76.450193	0.08
Siddihalli							Waste Weir		2218	1			0.02
Siddihalli	436	SUDHAMMA/THIPPAIAH	543981602053	71/*/1	Machinery	Soil Moisture Conservation Activity	T C B	0.80	58	144	14.489447	76.450652	0.08
Siddihalli							Waste Weir		2218	1			0.02
Siddihalli	437	VANAJAKSHAMMA/HANUMANTHAPPA	644250103711	71/*/1	Machinery	Soil Moisture Conservation Activity	T C B	0.80	58	144	14.488871	76.450774	0.08
Siddihalli							Waste Weir		2218	1			0.02
Siddihalli	438	Thipperudrappa		71/*/1	Machinery	Soil Moisture Conservation Activity	T C B	0.80	58	144	14.491395	76.450127	0.08
Siddihalli							Waste Weir		2218	1			0.02
Siddihalli	439	Basappa		71/*/1	Machinery	Soil Moisture Conservation Activity	T C B	0.80	58	144	14.489804	76.44959	0.08
Siddihalli							Waste Weir		2218	1			0.02
Siddihalli	440	Basamma		71/*/1	Machinery	Soil Moisture Conservation Activity	T C B	0.80	58	144	14.490465	76.448506	0.08
Siddihalli							Waste Weir		2218	1			0.02

Village Name	Farmer Code	Farmer Name	Aadhar Card No	Survey Number	Rate Type (Manually/Machinery)	Activity Type (Soil Moisture Conservation Activity/ Water Harvesting Activity)	Activity Name	Unit	Unit Cost (In Rs.)		Latitude (Deg-Min-Sec)	Longitude (Deg-Min-Sec)	Total Cost (In Lacs)
Siddihalli	441	R Shivanna		71*/1	Machinery	Soil Moisture Conservation Activity	T C B	0.80	58	144	14.491571	76.448336	0.08
Siddihalli							Waste Weir		2218	1			0.02
Siddihalli	442	Kurabara Thippaiah		71*/1	Machinery	Soil Moisture Conservation Activity	T C B	0.80	58	144	14.490038	76.447193	0.08
Siddihalli							Waste Weir		2218	0			0.00
Siddihalli	443	Hanumanthareddy		71*/1	Machinery	Soil Moisture Conservation Activity	T C B	0.80	58	144	14.490009	76.446159	0.08
Siddihalli							Waste Weir		2218	1			0.02
Siddihalli	444	Doddathippaiaiah		71*/1	Machinery	Soil Moisture Conservation Activity	T C B	0.80	58	144	14.489095	76.45	0.08
Siddihalli							Waste Weir		2218	0			0.00
Siddihalli	445	CHANDRAKALA/sresha	283167958543	72*/1	Machinery	Soil Moisture Conservation Activity	T C B	0.92	58	165.6	14.493455	76.447176	0.10
Siddihalli							Waste Weir		2218	1			0.02
Siddihalli	446	SURESH B/Jayanna	718051795854	72*/6	Machinery	Soil Moisture Conservation Activity	T C B	0.92	58	165.6	14.493519	76.448804	0.10
Siddihalli							Waste Weir		2218	1			0.02
Siddihalli	447	SULOCHANAMMA/jayannareddy	835650050689	72*/5	Machinery	Soil Moisture Conservation Activity	T C B	1.24	58	223.2	14.495102	76.449559	0.13
Siddihalli							Waste Weir		2218	1			0.02
Siddihalli	448	H raghav reddy/Hanumanthappa	981453736143	72*/8	Machinery	Soil Moisture Conservation Activity	T C B	2.73	58	491.4	14.493077	76.449801	0.29
Siddihalli							Waste Weir		2218	2			0.04
Siddihalli	449	B K THIPPESWAMY/KESHAVA REDDY	639492573186	72*/3	Machinery	Soil Moisture Conservation Activity	T C B	1.17	58	210.6	14.492753	76.45188	0.12
Siddihalli							Waste Weir		2218	1			0.02
Siddihalli	450	A V KRISHNACHARI/Venkatachari	218199929390	72*/4	Machinery	Soil Moisture Conservation Activity	T C B	2.42	58	435.6	14.495135	76.448317	0.26
Siddihalli							Waste Weir		2218	2			0.04
Siddihalli	451	SRI NIVAS REDDY/BHEEMAPPA	499121860640	72*/2	Machinery	Soil Moisture Conservation Activity	T C B	0.96	58	172.8	14.493398	76.448007	0.10
Siddihalli							Waste Weir		2218	1			0.02
Siddihalli	452	BHEEMA REDDY/Papanna	761576206933	72*/9	Machinery	Soil Moisture Conservation Activity	T C B	1.52	58	273.6	14.49274	76.450861	0.16
Siddihalli							Waste Weir		2218	1			0.02
Siddihalli	453	N Suma/M Viswanath	615780591243	72*/7	Machinery	Soil Moisture Conservation Activity	T C B	2.72	58	489.6	14		0.29
Siddihalli							Waste Weir		2218	2			0.04
Siddihalli	454	Mamatha g s/Shivannareddy	992503884907	73*/1	Machinery	Soil Moisture Conservation Activity	T C B	1.93	58	347.4	14.495687	76.447262	0.20
Siddihalli							Waste Weir		2218	1			0.02
Siddihalli	455	MANJUNATHA B K/KESHAVAREDDY	760998009855	73*/2	Machinery	Soil Moisture Conservation Activity	T C B	1.71	58	307.8	14.494652	76.447183	0.18
Siddihalli							Waste Weir		2218	1			0.02
Siddihalli	456	G B Vikram/G Babureddy	594831868009	74*/1	Machinery	Soil Moisture Conservation Activity	T C B	1.90	58	342	14.498081	76.445099	0.20
Siddihalli							Waste Weir		2218	1			0.02
Siddihalli	457	G T PRATHIBHA/Umesh	484115953037	74*/4A2	Machinery	Soil Moisture Conservation Activity	T C B	1.90	58	342	14.496708	76.445973	0.20
Siddihalli							Waste Weir		2218	1			0.02
Siddihalli	458	MANJULA G R/B BASAPPA REDDY	930808507729	74*/5	Machinery	Soil Moisture Conservation Activity	T C B	1.90	58	342	14.498684	76.444706	0.20
Siddihalli							Waste Weir		2218	1			0.02
Siddihalli	459	Dhananjayareddy G T/Sanna gowdra Thippaiah	479484620700	74*/4A1	Machinery	Soil Moisture Conservation Activity	T C B	1.50	58	270	14.497151	76.44652	0.16
Siddihalli							Waste Weir		2218	1			0.02
Siddihalli	460	ASHWINI B V/J R THIPPESWAMY	669631270353	74*/3	Machinery	Soil Moisture Conservation Activity	T C B	0.40	58	72	14.496872	76.445421	0.04
Siddihalli							Waste Weir		2218	0			0.00
Siddihalli	461	ASHWINI B V/J R THIPPESWAMY	669631270353	74*/4B	Machinery	Soil Moisture Conservation Activity	T C B	1.47	58	264.6	14.496872	76.445421	0.16
Siddihalli							Waste Weir		2218	1			0.02
Siddihalli	462	VEMAREDDY K G/Gangappa reddy H	321436053038	74*/2 74*/2	Machinery	Soil Moisture Conservation Activity	T C B	2.50	58	450	14.4989	76.445616	0.27
Siddihalli							Waste Weir		2218	2			0.04
Siddihalli	463	Nagarathamma		74*/2	Machinery	Soil Moisture Conservation Activity	T C B	0.12	58	21.6	14.498091	76.446284	0.01
Siddihalli							Waste Weir		2218	0			0.00
Siddihalli	464	P V JAGADEESH/P VASUDEVAREDDY	240637211115	76*/3	Machinery	Soil Moisture Conservation Activity	T C B	1.74	58	313.2	14.485895	76.444218	0.18
Siddihalli							Waste Weir		2218	0			0.00
Siddihalli	465	NIKHIL M P/PUTTANNA	808121652190	76*/5	Machinery	Soil Moisture Conservation Activity	T C B	1.20	58	216	14.486937	76.444612	0.13
Siddihalli							Waste Weir		2218	1			0.02
Siddihalli	466	G S SUJATHA/srinivasareddy		76*/7	Machinery	Soil Moisture Conservation Activity	T C B	0.80	58	144	14.485342	76.445238	0.08
Siddihalli							Waste Weir		2218	0			0.00
Siddihalli	467	Shailaja/janardana	823848962892	76*/4	Machinery	Soil Moisture Conservation Activity	T C B	0.87	58	156.6	14.48642	76.444504	0.09
Siddihalli							Waste Weir		2218	0			0.00
Siddihalli	468	Musthruppa		76*/6 76*/2	Machinery	Soil Moisture Conservation Activity	T C B	2.28	58	410.4	14.487101	76.444922	0.24
Siddihalli							Waste Weir		2218	2			0.04
Siddihalli	469	Janardhana/Vasudeva reddy		77*/1	Machinery	Soil Moisture Conservation Activity	T C B	0.90	58	162	14.485522	76.444893	0.10
Siddihalli							Waste Weir		2218	0			0.00
Siddihalli	470	Janardhana/Vasudeva reddy		77*/1	Machinery	Soil Moisture Conservation Activity	T C B	0.77	58	138.6	14.485522	76.444893	0.08
Siddihalli							Waste Weir		2218	0			0.00
Siddihalli	471	Janardhana/Vasudeva reddy	277323730238	77*/1	Machinery	Soil Moisture Conservation Activity	T C B	0.90	58	162	14.485522	76.444893	0.10
Siddihalli							Waste Weir		2218	1			0.02
Siddihalli	472	P V JAGADEESH/P VASUDEVAREDDY	277323730238	77*/1	Machinery	Soil Moisture Conservation Activity	T C B	0.90	58	162	14.485823	76.444894	0.10
Siddihalli							Waste Weir		2218	1			0.02
Siddihalli	473	P V JAGADEESH/P VASUDEVAREDDY	277323730238	77*/1	Machinery	Soil Moisture Conservation Activity	T C B	0.77	58	138.6	14.485823	76.444894	0.08
Siddihalli							Waste Weir		2218	0			0.00

Village Name	Farmer Code	Farmer Name	Aadhar Card No	Survey Number	Rate Type (Manually/Machinery)	Activity Type (Soil Moisture Conservation Activity/ Water Harvesting Activity)	Activity Name	Unit	Unit Cost (In Rs.)		Latitude (Deg-Min-Sec)	Longitude (Deg-Min-Sec)	Total Cost (In Lacs)
Siddihalli	474	S H DHANANJAYAREDDI/HANUMANTHAREDDI	240637211115	77*/3	Machinery	Soil Moisture Conservation Activity	T C B	1.20	58	216	14.485553	76.444895	0.13
Siddihalli							Waste Weir		2218	1			0.02
Siddihalli	475	S H DHANANJAYAREDDI/HANUMANTHAREDDI	240637211115	77*/6	Machinery	Soil Moisture Conservation Activity	T C B	1.54	58	277.2	14.485553	76.444895	0.16
Siddihalli							Waste Weir		2218	1			0.02
Siddihalli	476	T LAKSHMI DEVI/jagadeesh	434812362260	77*/1	Machinery	Soil Moisture Conservation Activity	T C B	0.90	58	162			0.10
Siddihalli							Waste Weir		2218	1			0.02
Siddihalli	477	P AGENDRAREDDI /RUDRAPPAREDDI	434812362260	77*/2	Machinery	Soil Moisture Conservation Activity	T C B	0.75	58	135	14.484939	76.444915	0.08
Siddihalli							Waste Weir		2218	0			0.00
Siddihalli	478	SUMA/Nagendrareddy	889034975924	77*/2	Machinery	Soil Moisture Conservation Activity	T C B	0.65	58	117	14.485221	76.444892	0.07
Siddihalli							Waste Weir		2218	0			0.00
Siddihalli	479	Hemalatha	941003382391	77*/4 77*/5	Machinery	Soil Moisture Conservation Activity	T C B	2.75	58	495	14.484654	76.444891	0.29
Siddihalli							Waste Weir		2218	2			0.04
Siddihalli	480	PADMA/BASAPPA	341171765634	78*/2	Machinery	Soil Moisture Conservation Activity	T C B	1.47	58	264.6	14.483529	76.442288	0.16
Siddihalli							Waste Weir		2218	1			0.02
Siddihalli	481	T VENKATESH/THIPPESWAMY		78*/1 78*/1	Machinery	Soil Moisture Conservation Activity	T C B	5.80	58	1044	14.484506	76.442862	0.62
Siddihalli							Waste Weir		2218	3			0.07
Siddihalli	482	THIPPESWAMY/PAPANNA	832398388423	78*/4	Machinery	Soil Moisture Conservation Activity	T C B	0.80	58	144	14.483936	76.441707	0.08
Siddihalli							Waste Weir		2218	0			0.00
Siddihalli	483	H.SHIVANNA/PENNAPPA	428907971170	78*/3	Machinery	Soil Moisture Conservation Activity	T C B	1.60	58	288	14.483216	76.442593	0.17
Siddihalli							Waste Weir		2218	1			0.02
Siddihalli	484	THIMMAPPA/THIMMA BOVI	370398178846	79*/1	Machinery	Soil Moisture Conservation Activity	T C B	0.96	58	172.8	14.487222	76.440032	0.10
Siddihalli							Waste Weir		2218	1			0.02
Siddihalli	485	THIMMAPPA/THIMMA BOVI	981111764639	79*/1	Machinery	Soil Moisture Conservation Activity	T C B	1.20	58	216	14.487222	76.440032	0.13
Siddihalli							Waste Weir		2218	1			0.02
Siddihalli	486	THIMMAPPA/THIMMA BOVI	521604130190	79*/6	Machinery	Soil Moisture Conservation Activity	T C B	1.36	58	244.8	14.487222	76.440032	0.14
Siddihalli							Waste Weir		2218	1			0.02
Siddihalli	487	T JAYANNA/THIMAPPA	521604130190	79*/8	Machinery	Soil Moisture Conservation Activity	T C B	1.20	58	216	14.4879664	76.462962	0.13
Siddihalli							Waste Weir		2218	1			0.02
Siddihalli	488	V S PAPANNA/SATHYAPPA	521604130190	79*/7	Machinery	Soil Moisture Conservation Activity	T C B	0.92	58	165.6	14.48702	76.440108	0.10
Siddihalli							Waste Weir		2218	1			0.02
Siddihalli	489	V S PAPANNA/SATHYAPPA	265196898552	79*/3	Machinery	Soil Moisture Conservation Activity	T C B	1.25	58	225	14.48702	76.440108	0.13
Siddihalli							Waste Weir		2218	1			0.02
Siddihalli	490	VEMAREDDY K G/Gangappa reddy H	930119968035	79*/10	Machinery	Soil Moisture Conservation Activity	T C B	3.37	58	606.6	14.488154	76.443763	0.36
Siddihalli							Waste Weir		2218	2			0.04
Siddihalli	491	KOTRESHAPPA/Dadappa	930119968035	79*/5	Machinery	Soil Moisture Conservation Activity	T C B	1.52	58	273.6	14.487364	76.462576	0.16
Siddihalli							Waste Weir		2218	1			0.02
Siddihalli	492	G K VIJAYALAKSHMI/Chandrareddy R	321436053038	79*/9	Machinery	Soil Moisture Conservation Activity	T C B	0.57	58	102.6	14.48875	76.442297	0.06
Siddihalli							Waste Weir		2218	0			0.00
Siddihalli	493	R MANJUNATHA REDDY/S Ramareddy	522841567588	79*/1	Machinery	Soil Moisture Conservation Activity	T C B	1.25	58	225	14.487931	76.441621	0.13
Siddihalli							Waste Weir		2218	1			0.02
Siddihalli	494	T LAKSHMINARAYANA/K Thimmappa	549364621729	79*/6	Machinery	Soil Moisture Conservation Activity	T C B	0.96	58	172.8	14.486902	76.442739	0.10
Siddihalli							Waste Weir		2218	1			0.02
Siddihalli	495	Divakarareddy G T/Thippeswamy	784807514225	80*/4	Machinery	Soil Moisture Conservation Activity	T C B	0.77	58	138.6	14.491436	76.443348	0.08
Siddihalli							Waste Weir		2218	0			0.00
Siddihalli	496	Lolakshamma/Deevakara Reddy	739675624615	80*/5	Machinery	Soil Moisture Conservation Activity	T C B	0.76	58	136.8	14.449036	76.442962	0.08
Siddihalli							Waste Weir		2218	0			0.00
Siddihalli	497	MOHAN REDDY G T/THIPPESWAMY	588887053839	80*/3	Machinery	Soil Moisture Conservation Activity	T C B	1.54	58	277.2	14.491425	76.443912	0.16
Siddihalli							Waste Weir		2218	0			0.00
Siddihalli	498	GANGAMMA/LATE CHANDRA REDDY	643223606284	80*/1	Machinery	Soil Moisture Conservation Activity	T C B	1.02	58	183.6	14.491474	76.442901	0.11
Siddihalli							Waste Weir		2218	1			0.02
Siddihalli	499	G D THIPPESHA/divakarareddy	299525130862	80*/8	Machinery	Soil Moisture Conservation Activity	T C B	1.54	58	277.2	14.49161	76.442094	0.16
Siddihalli							Waste Weir		2218	1			0.02
Siddihalli	500	J RAMESHAREDDI/JAYANNAREDDY	767938996286	80*/2	Machinery	Soil Moisture Conservation Activity	T C B	0.93	58	167.4	14.491748	76.443705	0.10
Siddihalli							Waste Weir		2218	0			0.00
Siddihalli	501	G K Thippeswamy q	752917059092	80*/9	Machinery	Soil Moisture Conservation Activity	T C B	0.80	58	144	14.490463	76.44315	0.08
Siddihalli							Waste Weir		2218	0			0.00
Siddihalli	502	N K Kavitha	913523861514	80*/6	Machinery	Soil Moisture Conservation Activity	T C B	1.53	58	275.4	14.489848	76.443985	0.16
Siddihalli							Waste Weir		2218	1			0.02
Siddihalli	503	G P Thippeswamy		80*/7	Machinery	Soil Moisture Conservation Activity	T C B	1.53	58	275.4	14.489794	76.442313	0.16
Siddihalli							Waste Weir		2218	1			0.02
Siddihalli	504	G T Thippeswamy/Sanna Gowdaru Thippaiah		81*/2	Machinery	Soil Moisture Conservation Activity	T C B	3.26	58	586.8	14.493495	76.443514	0.35
Siddihalli							Waste Weir		2218	2			0.04
Siddihalli	505	G R SUNITHA/P N Krishna	282386963824	81*/4	Machinery	Soil Moisture Conservation Activity	T C B	1.40	58	252	14.494521	76.463482	0.15
Siddihalli							Waste Weir		2218	1			0.02



Village Name	Farmer Code	Farmer Name	Aadhar Card No	Survey Number	Rate Type (Manually/Machinery)	Activity Type (Soil Moisture Conservation Activity/ Water Harvesting Activity)	Activity Name	Unit	Unit Cost (In Rs.)		Latitude (Deg-Min-Sec)	Longitude (Deg-Min-Sec)	Total Cost (In Lacs)
Siddihalli	506	Dhananjayareddy G T/Sanna gowdra Thippaiah	213570524437	81/*/1	Machinery	Soil Moisture Conservation Activity	T C B	2.55	58	459	14.49296	76.442809	0.27
Siddihalli							Waste Weir		2218	2			0.04
Siddihalli	507	P M Navina	479484620700	81/*/3	Machinery	Soil Moisture Conservation Activity	T C B	0.41	58	73.8	14.494771	76.443608	0.04
Siddihalli							Waste Weir		2218	0			0.00
Siddihalli	508	Gowdru thippeswamy		81/*/1	Machinery	Soil Moisture Conservation Activity	T C B	9.81	58	1765.8			1.04
Siddihalli							Waste Weir		2218	4			0.09
Siddihalli	509	Umesh/Hanumanthappa		87/*/*	Machinery	Soil Moisture Conservation Activity	T C B	1.52	58	273.6	14.494163	76.438738	0.16
Siddihalli							Waste Weir		2218	1			0.02
Siddihalli	510	B K THIPPESWAMY/KESHAVA REDDY	913523861514	87/*/1B	Machinery	Soil Moisture Conservation Activity	T C B	1.71	58	307.8	14.492817	76.43806	0.18
Siddihalli							Waste Weir		2218	1			0.02
Siddihalli	511	Y R BABU REDDY/Rama Reddy	639492573186	87/*/1A1	Machinery	Soil Moisture Conservation Activity	T C B	0.80	58	144	14.494258	76.440031	0.08
Siddihalli							Waste Weir		2218	0			0.00
Siddihalli	512	Y R BABU REDDY/Rama Reddy	348242430129	87/*/1A3	Machinery	Soil Moisture Conservation Activity	T C B	1.10	58	198	14.494258	76.440031	0.12
Siddihalli							Waste Weir		2218	1			0.02
Siddihalli	513	T MEENAKSHI/N SRINIVASIAH	348242430129	87/*/2	Machinery	Soil Moisture Conservation Activity	T C B	1.10	58	198	14.493583	76.440012	0.12
Siddihalli							Waste Weir		2218	1			0.02
Siddihalli	514	RUDHRAMMA/Thippeswamy	431746109614	87/*/*	Machinery	Soil Moisture Conservation Activity	T C B	1.52	58	273.6	14.493585	76.438384	0.16
Siddihalli							Waste Weir		2218	1			0.02
Siddihalli	515	Thimmabovi	448236728202	87/*/5	Machinery	Soil Moisture Conservation Activity	T C B	2.22	58	399.6	14.492841	76.440554	0.24
Siddihalli							Waste Weir		2218	2			0.04
Siddihalli	516	Thipperudrappa		87/*/1a2	Machinery	Soil Moisture Conservation Activity	T C B	1.56	58	280.8	14.492708	76.439332	0.17
Siddihalli							Waste Weir		2218	1			0.02
Siddihalli	517	Jayannareddy B		87/*/6	Machinery	Soil Moisture Conservation Activity	T C B	1.36	58	244.8	14.494232	76.440322	0.14
Siddihalli							Waste Weir		2218	1			0.02
Siddihalli	518	S K Ramareddy/S Krishnareddy		88/*/1	Machinery	Soil Moisture Conservation Activity	T C B	1.60	58	288	14.488721	76.441851	0.17
Siddihalli							Waste Weir		2218	1			0.02
Siddihalli	519	Hanumantappa/Venkatappa	770665844106	88/*/3	Machinery	Soil Moisture Conservation Activity	T C B	1.60	58	288	14.488116	76.441572	0.17
Siddihalli							Waste Weir		2218	1			0.02
Siddihalli	520	T JAYANNA/THIMAPPA	544352021388	88/*/2	Machinery	Soil Moisture Conservation Activity	T C B	1.60	58	288	14.488834	76.44121	0.17
Siddihalli							Waste Weir		2218	1			0.02
Siddihalli	521	T SANTHOSH/DODDATHIPPAIAH	265196898552	88/*/2	Machinery	Soil Moisture Conservation Activity	T C B	0.80	58	144	14.488834	76.44121	0.08
Siddihalli							Waste Weir		2218	0			0.00
Siddihalli	522	HUSAIN MIYAN/budesab	689659426738	88/*/4	Machinery	Soil Moisture Conservation Activity	T C B	5.33	58	959.4	14.489205	76.440462	0.57
Siddihalli							Waste Weir		2218	3			0.07
Siddihalli	523	CHANDRANNA/Hanumanthappa	884321653271	89/*/4	Machinery	Soil Moisture Conservation Activity	T C B	0.92	58	165.6	14.487667	76.438594	0.10
Siddihalli							Waste Weir		2218	0			0.00
Siddihalli	524	T thippeswamy/Thimmappa	816082731730	89/*/8	Machinery	Soil Moisture Conservation Activity	T C B	0.76	58	136.8	14.488671	76.437679	0.08
Siddihalli							Waste Weir		2218	0			0.00
Siddihalli	525	Lakshmi devi/Thippeswamy	819776051739	89/*/7	Machinery	Soil Moisture Conservation Activity	T C B	0.82	58	147.6	14.448686	76.438243	0.09
Siddihalli							Waste Weir		2218	0			0.00
Siddihalli	526	TIPPESWAMY H/HANUMANTHAPPA	680481876637	89/*/2	Machinery	Soil Moisture Conservation Activity	T C B	0.39	58	70.2	14.489053	76.437292	0.04
Siddihalli							Waste Weir		2218	0			0.00
Siddihalli	527	Hanumantappa/Venkatappa	786035494555	89/*/3	Machinery	Soil Moisture Conservation Activity	T C B	0.89	58	160.2	14.489026	76.437521	0.09
Siddihalli							Waste Weir		2218	0			0.00
Siddihalli	528	HONNAMMA/IEERAPPA	544352021388	89/*/10	Machinery	Soil Moisture Conservation Activity	T C B	0.40	58	72	14.486622	76.437493	0.04
Siddihalli							Waste Weir		2218	0			0.00
Siddihalli	529	K venkateshappa/Kariyappa	404295712879	89/*/5	Machinery	Soil Moisture Conservation Activity	T C B	1.19	58	214.2	14.487531	76.437778	0.13
Siddihalli							Waste Weir		2218	1			0.02
Siddihalli	530	K T SANNAVEERANNA/THIPPANNA	557348806977	89/*/1	Machinery	Soil Moisture Conservation Activity	T C B	0.94	58	169.2	14.486831	76.438552	0.10
Siddihalli							Waste Weir		2218	1			0.02
Siddihalli	531	C K Ramabhovi/Kariyappa	996116642678	89/*/11	Machinery	Soil Moisture Conservation Activity	T C B	1.19	58	214.2	14.489062	76.437695	0.13
Siddihalli							Waste Weir		2218	1			0.02
Siddihalli	532	Papanna	647955688912	89/*/6	Machinery	Soil Moisture Conservation Activity	T C B	2.09	58	376.2	14.448273	76.438251	0.22
Siddihalli							Waste Weir		2218	1			0.02
Siddihalli	533	Erappa/ Thimmaiah		89/*/9	Machinery	Soil Moisture Conservation Activity	T C B	1.86	58	334.8	14.489053	76.438309	0.20
Siddihalli							Waste Weir		2218	1			0.02
Siddihalli	534	Duruḡappa		100/*/*	Machinery	Soil Moisture Conservation Activity	T C B	2.06	58	370.8	14.482723	76.450411	0.22
Siddihalli							Waste Weir		2218	1			0.02
Siddihalli	535	Samadappa		101/*/1	Machinery	Soil Moisture Conservation Activity	T C B	1.16	58	208.8	14.482688	76.450142	0.12
Siddihalli							Waste Weir		2218	1			0.02
Siddihalli	536	Ramappa		101/*/2	Machinery	Soil Moisture Conservation Activity	T C B	0.40	58	72	14.482689	76.450143	0.04
Siddihalli							Waste Weir		2218	0			0.00
Siddihalli	537	Bharamappa	734150554611	101/*/3	Machinery	Soil Moisture Conservation Activity	T C B	0.40	58	72	14.482699	76.450146	0.04
Siddihalli							Waste Weir		2218	0			0.00
Siddihalli	538	JAYAMMA/CHOWDAPPA	580109617268	102/*/*	Machinery	Soil Moisture Conservation Activity	T C B	1.81	58	325.8	14.482443	76.449574	0.19
Siddihalli							Waste Weir		2218	1			0.02

Village Name	Farmer Code	Farmer Name	Aadhar Card No	Survey Number	Rate Type (Manually/Machinery)	Activity Type (Soil Moisture Conservation Activity/ Water Harvesting Activity)	Activity Name	Unit	Unit Cost (In Rs.)		Latitude (Deg-Min-Sec)	Longitude (Deg-Min-Sec)	Total Cost (In Lacs)
Siddihalli	539	VEERESH K M/K M SHARAI AH	510433092960	103/*/*	Machinery	Soil Moisture Conservation Activity	T C B	2.01	58	361.8	14.482365	76.449225	0.21
Siddihalli							Waste Weir		2218	1			0.02
Siddihalli	540	S V NAGARAJA/VEERAYABHADRAIAH	771657930971	104/*/*	Machinery	Soil Moisture Conservation Activity	T C B	1.90	58	342	14.481925	76.44851	0.20
Siddihalli							Waste Weir		2218	1			0.02
Siddihalli	541	S N LINGESHA/Nijalingappa S Shanthamma		105/*/*	Machinery	Soil Moisture Conservation Activity	T C B	1.87	58	336.6	14.481926	76.447864	0.20
Siddihalli							Waste Weir		2218	1			0.02
Siddihalli	542	Shanthamma	431746109614	106/*/*	Machinery	Soil Moisture Conservation Activity	T C B	1.83	58	329.4	14.481939	76.447676	0.19
Siddihalli							Waste Weir		2218	1			0.02
Siddihalli	543	T MEENAKSHI/N SRINIVASIAH	975837772124	124/*/*	Machinery	Soil Moisture Conservation Activity	T C B	1.60	58	288	14.486529	76.444957	0.17
Siddihalli							Waste Weir		2218	1			0.02
Siddihalli	544	Premaleela/Malla reddy		125/*/*	Machinery	Soil Moisture Conservation Activity	T C B	1.60	58	288	14.486446	76.447386	0.17
Siddihalli							Waste Weir		2218	1			0.02
Siddihalli	545	YALLAPPA	565578337780	126/*/*	Machinery	Soil Moisture Conservation Activity	T C B	1.60	58	288	14.486532	76.447624	0.17
Siddihalli							Waste Weir		2218	1			0.02
Siddihalli	546	Devendrappa/Ramappa	819030309092	127/*/2	Machinery	Soil Moisture Conservation Activity	T C B	0.53	58	95.4	14.486673	76.448058	0.06
Siddihalli							Waste Weir		2218	0			0.00
Siddihalli	547	R RAMESHA/REVANNA	734150554611	127/*/3	Machinery	Soil Moisture Conservation Activity	T C B	0.54	58	97.2	14.486646	76.448144	0.06
Siddihalli							Waste Weir		2218	0			0.00
Siddihalli	548	JAYAMMA/CHOWDAPPA	380818236586	127/*/1	Machinery	Soil Moisture Conservation Activity	T C B	0.53	58	95.4	14.48663	76.447927	0.06
Siddihalli							Waste Weir		2218	0			0.00
Siddihalli	549	MASSAN SAB/HONNUR SAB	380818236586	128/*/1	Machinery	Soil Moisture Conservation Activity	T C B	0.80	58	144	14.486654	76.448272	0.08
Siddihalli							Waste Weir		2218	0			0.00
Siddihalli	550	MASSAN SAB/HONNUR SAB	265196898552	128/*/2	Machinery	Soil Moisture Conservation Activity	T C B	0.80	58	144	14.48672	76.448482	0.08
Siddihalli							Waste Weir		2218	0			0.00
Siddihalli	551	T JAYANNA/THIMAPPA	348947988578	129/*/*	Machinery	Soil Moisture Conservation Activity	T C B	1.60	58	288	14.486058	76.4485	0.17
Siddihalli							Waste Weir		2218	1			0.02
Siddihalli	552	RAMAPPA/BHARMAPPA	213067302994	130/*/1	Machinery	Soil Moisture Conservation Activity	T C B	1.60	58	288	14.486149	76.448843	0.17
Siddihalli							Waste Weir		2218	1			0.02
Siddihalli	553	BHARMAPPA/THIPPAIAH		130/*/1	Machinery	Soil Moisture Conservation Activity	T C B	1.60	58	288	14.486127	76.448917	0.17
Siddihalli							Waste Weir		2218	1			0.02
Siddihalli	554	Ramesha	783119370990	131/*/*	Machinery	Soil Moisture Conservation Activity	T C B	1.60	58	288	14.48618	76.449296	0.17
Siddihalli							Waste Weir		2218	1			0.02
Siddihalli	555	Gonappa/Parusappa	369971370913	132/*/1	Machinery	Soil Moisture Conservation Activity	T C B	0.72	58	129.6	14.486195	76.449625	0.08
Siddihalli							Waste Weir		2218	1			0.02
Siddihalli	556	DURUGAPPA/THIPPESWAMY D		132/*/1	Machinery	Soil Moisture Conservation Activity	T C B	0.72	58	129.6	14.486355	76.449844	0.08
Siddihalli							Waste Weir		2218	0			0.00
Siddihalli	557	Hanumanthareddy		133/*/*	Machinery	Soil Moisture Conservation Activity	T C B	1.44	58	259.2	14.486371	76.450014	0.15
Siddihalli							Waste Weir		2218	2			0.04
Siddihalli	558	S R Thippeswamy		133/*/*	Machinery	Soil Moisture Conservation Activity	T C B	1.44	58	259.2	14.486468	76.450296	0.15
Siddihalli							Waste Weir		2218	2			0.04
Siddihalli	559	Kamamma		134/*/*	Machinery	Soil Moisture Conservation Activity	T C B	1.50	58	270	14.486432	76.450492	0.16
Siddihalli							Waste Weir		2218	1			0.02
Siddihalli	560	Yallappa		136/*/*	Machinery	Soil Moisture Conservation Activity	T C B	1.44	58	259.2	14.486452	76.451206	0.15
Siddihalli							Waste Weir		2218	1			0.02
Siddihalli	561	S K Thirmareddy/S KRISHNAREDDI	425267938526	1/*/2	Machinery	Soil Moisture Conservation Activity	T C B	1.47	58	264.6	14.503219	76.441243	0.16
Siddihalli							Waste Weir		2218	1			0.02
Siddihalli	562	H T TIPPESWAMY/GIDDA NAGAPPA	945411022869	13/*/3	Machinery	Soil Moisture Conservation Activity	T C B	1.81	58	325.8	14.508632	76.441267	0.19
Siddihalli							Waste Weir		2218	1			0.02
Siddihalli	563	Ramachandrappa/Tippanna	276287476664	13/*/1	Machinery	Soil Moisture Conservation Activity	T C B	1.40	58	252	14.507179	76.441282	0.15
Siddihalli							Waste Weir		2218	1			0.02
Siddihalli	564	Chandrappa		13/*/1	Machinery	Soil Moisture Conservation Activity	T C B	1.40	58	252	14.508361	76.441282	0.15
Siddihalli							Waste Weir		2218	1			0.02
Siddihalli	565	Bamma		13/*/2	Machinery	Soil Moisture Conservation Activity	T C B	1.67	58	300.6	14.507709	76.442229	0.18
Siddihalli							Waste Weir		2218	1			0.02
Siddihalli	566	Katappa		13/*/3	Machinery	Soil Moisture Conservation Activity	T C B	1.80	58	324	14.507007	76.441099	0.19
Siddihalli							Waste Weir		2218	1			0.02
Siddihalli	567	NARAYANAMMA/Thippareddy	530391564237	15/*/*	Machinery	Soil Moisture Conservation Activity	T C B	0.39	58	70.2	14.504354	76.441346	0.04
Siddihalli							Waste Weir		2218	0			0.00
Siddihalli	568	A B DAYANAND/BHEEMAREDDY	213769128295	15/*/*	Machinery	Soil Moisture Conservation Activity	T C B	0.39	58	70.2	14.504301	76.444681	0.04
Siddihalli							Waste Weir		2218	0			0.00
Siddihalli	569	SIDDANNA B/basanna	945606382872	15/*/1	Machinery	Soil Moisture Conservation Activity	T C B	0.64	58	115.2	14.503782	76.441452	0.07
Siddihalli							Waste Weir		2218	1			0.02
Siddihalli	570	Manjunatha reddy		15/*/*	Machinery	Soil Moisture Conservation Activity	T C B	0.40	58	72	14.504126	76.44127	0.04
Siddihalli							Waste Weir		2218	0			0.00
Siddihalli	571	Jayamma		15/*/*	Machinery	Soil Moisture Conservation Activity	T C B	0.40	58	72	14.504136	76.441615	0.04
Siddihalli							Waste Weir		2218	0			0.00
Siddihalli	572	Hanumanthareddy		15/*/7	Machinery	Soil Moisture	T C B	0.34	58	61.2	14.441822	76.503725	0.04

Village Name	Farmer Code	Farmer Name	Aadhar Card No	Survey Number	Rate Type (Manually/Machinery)	Activity Type (Soil Moisture Conservation Activity/ Water Harvesting Activity)	Activity Name	Unit	Unit Cost (In Rs.)		Latitude (Deg-Min-Sec)	Longitude (Deg-Min-Sec)	Total Cost (In Lacs)
Siddihalli						Conservation Activity	Waste Weir		2218	0			0.00
Siddihalli	573	Suderareddyq		15*/4	Machinery	Soil Moisture	T C B	0.34	58	61.2	14.441927	76.503622	0.04
Siddihalli						Conservation Activity	Waste Weir		2218	0			0.00
Siddihalli	574	B T Shivanna/THIPPESWAMY	828391540687	16*/2	Machinery	Soil Moisture	T C B	0.36	58	64.8	14.504995	76.441863	0.04
Siddihalli						Conservation Activity	Waste Weir		2218	0			0.00
Siddihalli	575	LAKSHMAMMA/Govindraddy	576321457164	16*/3	Machinery	Soil Moisture	T C B	0.50	58	90	14.50531	76.44224	0.05
Siddihalli						Conservation Activity	Waste Weir		2218	0			0.00
Siddihalli	576	B GOVINDA REDDY/Thimmappa	672552843829	16*/*	Machinery	Soil Moisture	T C B	0.37	58	66.6	14.505007	76.441432	0.04
Siddihalli						Conservation Activity	Waste Weir		2218	0			0.00
Siddihalli	577	Ananthareddy		16*/*	Machinery	Soil Moisture	T C B	0.30	58	54	14.44159	76.441545	0.03
Siddihalli						Conservation Activity	Waste Weir		2218	0			0.00
Siddihalli	578	J RAMESHAREDDI/JAYANNAREDDY	913523861514	17*/1	Machinery	Soil Moisture	T C B	0.80	58	144	14.506348	76.442373	0.08
Siddihalli						Conservation Activity	Waste Weir		2218	0			0.00
Siddihalli	579	Thimmareddy		17*/1	Machinery	Soil Moisture	T C B	0.96	58	172.8	14.50656	76.443221	0.10
Siddihalli						Conservation Activity	Waste Weir		2218	0			0.00
Siddihalli	580	C T Sathish/Thippeswamy	318785795825	18*/1	Machinery	Soil Moisture	T C B	0.64	58	115.2	14.506127	76.444756	0.07
Siddihalli						Conservation Activity	Waste Weir		2218	0			0.00
Siddihalli	581	H raghav reddy/Hanumanthappa	981453736143	18*/3	Machinery	Soil Moisture	T C B	0.16	58	28.8	14.505914	76.443764	0.02
Siddihalli						Conservation Activity	Waste Weir		2218	0			0.00
Siddihalli	582	C t ramareddy/C thippayya	646607009003	18*/3	Machinery	Soil Moisture	T C B	0.16	58	28.8	14.505448	76.504765	0.02
Siddihalli						Conservation Activity	Waste Weir		2218	0			0.00
Siddihalli	583	H raghav reddy/Hanumanthappa	981453736143	19*/1	Machinery	Soil Moisture	T C B	1.58	58	284.4			0.17
Siddihalli						Conservation Activity	Waste Weir		2218	1			0.02
Siddihalli	584	Hanumanthappa		19*/1	Machinery	Soil Moisture	T C B	1.58	58	284.4			0.17
Siddihalli						Conservation Activity	Waste Weir		2218	1			0.02
Siddihalli	585	Laxmidevi		19*/2	Machinery	Soil Moisture	T C B	1.21	58	217.8			0.13
Siddihalli						Conservation Activity	Waste Weir		2218	1			0.02
Siddihalli	586	R.T.Nagaraja/Rathnamma	410200703798	20*/1	Machinery	Soil Moisture	T C B	1.33	58	239.4			0.14
Siddihalli						Conservation Activity	Waste Weir		2218	1			0.02
Siddihalli	587	Mukunda/thippareddy		20*/2	Machinery	Soil Moisture	T C B	1.55	58	279			0.16
Siddihalli						Conservation Activity	Waste Weir		2218	1			0.02
Siddihalli	588	SHAMALAMMA/SHIVANNAREDDY	472792374855	21*/3	Machinery	Soil Moisture	T C B	1.80	58	324			0.19
Siddihalli						Conservation Activity	Waste Weir		2218	1			0.02
Siddihalli	589	UMESH G T/Thippeswamy	823615417286	21*/1	Machinery	Soil Moisture	T C B	2.74	58	493.2	14.50198	76.444826	0.29
Siddihalli						Conservation Activity	Waste Weir		2218	2			0.04
Siddihalli	590	B V RAMESHA REDDY/VASUDEVA REDDY	591817168947	22*/8	Machinery	Soil Moisture	T C B	0.28	58	50.4	14.503745	448873	0.03
Siddihalli						Conservation Activity	Waste Weir		2218	0			0.00
Siddihalli	591	Narayana reddy h/Hanumanthappa	778392589592	22*/1	Machinery	Soil Moisture	T C B	0.29	58	52.2	14.50427	76.443295	0.03
Siddihalli						Conservation Activity	Waste Weir		2218	0			0.00
Siddihalli	592	Papamma		22/3	Machinery	Soil Moisture	T C B	0.20	58	36	14.504152	76.442941	0.02
Siddihalli						Conservation Activity	Waste Weir		2218	0			0.00
Siddihalli	593	hanumanthappa		22/4	Machinery	Soil Moisture	T C B	0.17	58	30.6	14.504368	76.441443	0.02
Siddihalli						Conservation Activity	Waste Weir		2218	0			0.00
Siddihalli	594	harishkumar i		22/5	Machinery	Soil Moisture	T C B	0.27	58	48.6	14.504076	76.441288	0.03
Siddihalli						Conservation Activity	Waste Weir		2218	0			0.00
Siddihalli	595	krushna reddy		22/5	Machinery	Soil Moisture	T C B	0.46	58	82.8	14.503681	76.441004	0.05
Siddihalli						Conservation Activity	Waste Weir		2218	0			0.00
Siddihalli	596	thippeswamy		22/5	Machinery	Soil Moisture	T C B	0.20	58	36	14.503931	76.443523	0.02
Siddihalli						Conservation Activity	Waste Weir		2218	0			0.00
Siddihalli	597	Vemareddy		22/6	Machinery	Soil Moisture	T C B	0.18	58	32.4			0.02
Siddihalli						Conservation Activity	Waste Weir		2218	0			0.00
Siddihalli	598	siddlingappa		22/7	Machinery	Soil Moisture	T C B	18.00	58	3240			1.91
Siddihalli						Conservation Activity	Waste Weir		2218	5			0.11
Siddihalli	599	B V Ramesh reddy		22*/8	Machinery	Soil Moisture	T C B	0.28	58	50.4	14.503745	76.448873	0.03
Siddihalli						Conservation Activity	Waste Weir		2218	0			0.00
Siddihalli	600	M Ramakrushnareddy		22*/9	Machinery	Soil Moisture	T C B	0.32	58	57.6	14.503512	76.442989	0.03
Siddihalli						Conservation Activity	Waste Weir		2218	0			0.00
Siddihalli	601	HANUMANTHAREDDY/Pai Bhimareddy	515048220340	23*/2	Machinery	Soil Moisture	T C B	0.48	58	86.4	14.501055	76.441877	0.05
Siddihalli						Conservation Activity	Waste Weir		2218	0			0.00
Siddihalli	602	VEMAREDDY K G/Gangappa reddy H	321436053038	23*/1	Machinery	Soil Moisture	T C B	0.48	58	86.4	14.501178	76.441409	0.05
Siddihalli						Conservation Activity	Waste Weir		2218	0			0.00
Siddihalli	603	SAROJAMMA/Sannappa Reddy	699822664692	24*/1 24*/2 24*/3	Machinery	Soil Moisture	T C B	1.08	58	194.4	14.501824	76.441096	0.11
Siddihalli						Conservation Activity	Waste Weir		2218	1			0.02
Siddihalli	604	B V PRAKASH REDDI/Vasudevareddi	700126297399	25*/3	Machinery	Soil Moisture	T C B	0.86	58	154.8	14.499944	76.443589	0.09
Siddihalli						Conservation Activity	Waste Weir		2218	0			0.00
Siddihalli	605	P Krishna Reddy/Bhimappa	712973285110	25*/1	Machinery	Soil Moisture	T C B	0.51	58	91.8	14.499714	76.444388	0.05



Village Name	Farmer Code	Farmer Name	Aadhar Card No	Survey Number	Rate Type (Manually/Machinery)	Activity Type (Soil Moisture Conservation Activity/ Water Harvesting Activity)	Activity Name	Unit	Unit Cost (In Rs.)		Latitude (Deg-Min-Sec)	Longitude (Deg-Min-Sec)	Total Cost (In Lacs)
Siddihalli						Conservation Activity	Waste Weir		2218	0			0.00
Siddihalli	606	SUNANDAMMA/RAMACHANDRA REDDY	558112359437	25/*/5	Machinery	Soil Moisture	T C B	0.60	58	108	14.500332	76.442753	0.06
Siddihalli						Conservation Activity	Waste Weir		2218	0			0.00
Siddihalli	607	JAYAMMA/GOVINDAREDDY	892381665445	25/*/6	Machinery	Soil Moisture	T C B	0.40	58	72	14.500456	76.442513	0.04
Siddihalli						Conservation Activity	Waste Weir		2218	0			0.00
Siddihalli	608	YALLAMMA/thippeswamy	904325921803	25/*/4	Machinery	Soil Moisture	T C B	0.66	58	118.8	14.500215	76.443032	0.07
Siddihalli						Conservation Activity	Waste Weir		2218	0			0.00
Siddihalli	609	B V VISHWANATHAREDDI/Vasudevareddy	803658361413	25/*/2	Machinery	Soil Moisture	T C B	1.05	58	189	14.500106	76.443247	0.11
Siddihalli						Conservation Activity	Waste Weir		2218	1			0.02
Siddihalli	610	Lakshmidevi/Dhannjaya Reddy	366279250314	26/*/7	Machinery	Soil Moisture	T C B	0.62	58	111.6	14.498781	76.444343	0.07
Siddihalli						Conservation Activity	Waste Weir		2218	0			0.00
Siddihalli	611	Yogishareddy/Seetharamareddy	924789678493	26/*/1	Machinery	Soil Moisture	T C B	1.28	58	230.4	14.499716	76.444388	0.14
Siddihalli						Conservation Activity	Waste Weir		2218	1			0.02
Siddihalli	612	PRAKASHA REDDY/Seetharamareddy	514013355175	26/*/2	Machinery	Soil Moisture	T C B	0.64	58	115.2	14.499714	76.444387	0.07
Siddihalli						Conservation Activity	Waste Weir		2218	0			0.00
Siddihalli	613	PRAKASHA REDDY/Seetharamareddy	514013355175	26/*/3	Machinery	Soil Moisture	T C B	0.68	58	122.4	14.498713	76.444389	0.07
Siddihalli						Conservation Activity	Waste Weir		2218	0			0.00
Siddihalli	614	Thippeswamy		26/*/5	Machinery	Soil Moisture	T C B	0.15	58	27			0.02
Siddihalli						Conservation Activity	Waste Weir		2218	0			0.00
Siddihalli	615	Vedavathi/ Vikram G B		26/*/8	Machinery	Soil Moisture	T C B	0.09	58	16.2			0.01
Siddihalli						Conservation Activity	Waste Weir		2218	0			0.00
Siddihalli	616	Ramesh reddy J / Jayannareddy		26/*/10 26/*/11	Machinery	Soil Moisture	T C B	0.12	58	21.6			0.01
Siddihalli						Conservation Activity	Waste Weir		2218	0			0.00
Siddihalli	617	G B Thippeswamy		26/*/12	Machinery	Soil Moisture	T C B	0.09	58	16.2			0.01
Siddihalli						Conservation Activity	Waste Weir		2218	0			0.00
Siddihalli	618	Hanumanthappa		26/*/6	Machinery	Soil Moisture	T C B	1.14	58	205.2	14.498718	76.44434	0.12
Siddihalli						Conservation Activity	Waste Weir		2218	1			0.02
Siddihalli	619	G R Thippeswamy		26/*/9	Machinery	Soil Moisture	T C B	0.09	58	16.2			0.01
Siddihalli						Conservation Activity	Waste Weir		2218	0			0.00
Siddihalli	620	S K Thirmareddy/S KRISHNAREDDI	425267938526	27/*/*	Machinery	Soil Moisture	T C B	3.58	58	644.4	14.50046	76.444432	0.38
Siddihalli						Conservation Activity	Waste Weir		2218	2			0.04
Siddihalli	621	H Thippeswamy/Hanumanthappa	877652619164	28/*/1	Machinery	Soil Moisture	T C B	0.61	58	109.8	14.501098	76.444507	0.06
Siddihalli						Conservation Activity	Waste Weir		2218	0			0.00
Siddihalli	622	B H Anantha Reddy/Hanumanthappa	269385261849	28/*/2	Machinery	Soil Moisture	T C B	0.59	58	106.2	14.50137	76.444478	0.06
Siddihalli						Conservation Activity	Waste Weir		2218	0			0.00
Siddihalli	623	B T DHANANJAYAREDDY/BAJJE THIPPESWAMY	548324014865	28/*/4	Machinery	Soil Moisture	T C B	1.42	58	255.6	14.501896	76.444573	0.15
Siddihalli						Conservation Activity	Waste Weir		2218	1			0.02
Siddihalli	624	SATHYA NARYANA REDDY/AIYANNA REDDY	865191165205	28/*/3	Machinery	Soil Moisture	T C B	1.11	58	199.8	14.501625	76.444571	0.12
Siddihalli						Conservation Activity	Waste Weir		2218	1			0.02
Siddihalli	625	Mamatha g s/Shivannareddy	992503884907	73/*/1	Machinery	Soil Moisture	T C B	1.93	58	347.4	14.495687	76.447262	0.20
Siddihalli						Conservation Activity	Waste Weir		2218	2			0.04
Siddihalli	626	MANJUNATHA B K/KESHAVAREDDY	760998009855	73/*/2	Machinery	Soil Moisture	T C B	1.71	58	307.8	14.494652	76.447183	0.18
Siddihalli						Conservation Activity	Waste Weir		2218	1			0.02
Siddihalli	627	G B Vikram/G Babureddy	594831868009	74/*/1	Machinery	Soil Moisture	T C B	1.90	58	342	14.498081	76.445099	0.20
Siddihalli						Conservation Activity	Waste Weir		2218	2			0.04
Siddihalli	628	G T PRATHIBHA/Umesh	484115953037	74/*/4A2	Machinery	Soil Moisture	T C B	1.90	58	342	14.496708	76.445973	0.20
Siddihalli						Conservation Activity	Waste Weir		2218	1			0.02
Siddihalli	629	MANJULA G R/B BASAPPA REDDY	930808507729	74/*/5	Machinery	Soil Moisture	T C B	1.90	58	342	14.498684	76.444706	0.20
Siddihalli						Conservation Activity	Waste Weir		2218	1			0.02
Siddihalli	630	Dhananjayareddy G T/Sanna gowdra Thippaiah	479484620700	74/*/4A1	Machinery	Soil Moisture	T C B	1.50	58	270	14.497151	76.44652	0.16
Siddihalli						Conservation Activity	Waste Weir		2218	1			0.02
Siddihalli	631	ASHWINI B V/J R THIPPESWAMY	669631270353	74/*/3	Machinery	Soil Moisture	T C B	0.40	58	72	14.496872	76.445421	0.04
Siddihalli						Conservation Activity	Waste Weir		2218	0			0.00
Siddihalli	632	ASHWINI B V/J R THIPPESWAMY	669631270353	74/*/4B	Machinery	Soil Moisture	T C B	1.47	58	264.6	14.496872	76.445421	0.16
Siddihalli						Conservation Activity	Waste Weir		2218	1			0.02
Siddihalli	633	VEMAREDDY K G/Gangappa reddy H	321436053038	74/*/2 74/*/2	Machinery	Soil Moisture	T C B	2.50	58	450	14.4989	76.445616	0.27
Siddihalli						Conservation Activity	Waste Weir		2218	2			0.04
Siddihalli	634	Nagarathamma		74/*/2	Machinery	Soil Moisture	T C B	0.12	58	21.6	14.498091	76.446284	0.01
Siddihalli						Conservation Activity	Waste Weir		2218	0			0.00
Siddihalli	635	V Vedavathi/G B Vikram	704623896781	82/*/3	Machinery	Soil Moisture	T C B	1.00	58	180	14.497483	76.442881	0.11
Siddihalli						Conservation Activity	Waste Weir		2218	1			0.02
Siddihalli	636	Rudramma/Ningappa	794631396435	82/*/4	Machinery	Soil Moisture	T C B	0.65	58	117			0.07
Siddihalli						Conservation Activity	Waste Weir		2218	0			0.00
Siddihalli	637	G B Krishnareddy		82/*/1	Machinery	Soil Moisture	T C B	2.87	58	516.6	14.497256	76.444223	0.30

Village Name	Farmer Code	Farmer Name	Aadhar Card No	Survey Number	Rate Type (Manually/Machinery)	Activity Type (Soil Moisture Conservation Activity/ Water Harvesting Activity)	Activity Name	Unit	Unit Cost (In Rs.)		Latitude (Deg-Min-Sec)	Longitude (Deg-Min-Sec)	Total Cost (In Lacs)
Siddihalli						Conservation Activity	Waste Weir		2218	2			0.04
Siddihalli	638	G T Thippeswamy		82*/2	Machinery	Soil Moisture	T C B	1.94	58	349.2	14.497471	76.443675	0.21
Siddihalli						Conservation Activity	Waste Weir		2218	1			0.02
Siddihalli	639	G B Thippeswamy		83*/1	Machinery	Soil Moisture	T C B	0.43	58	77.4	14.498202	76.444032	0.05
Siddihalli						Conservation Activity	Waste Weir		2218	0			0.00
Siddihalli	640	Umesh D H/ Hanumanthappa		83*/2	Machinery	Soil Moisture	T C B	0.34	58	61.2	14.498696	76.444103	0.04
Siddihalli						Conservation Activity	Waste Weir		2218	0			0.00
Siddihalli	641	Manjula		83*/3	Machinery	Soil Moisture	T C B	0.75	58	135	14.49899	76.444171	0.08
Siddihalli						Conservation Activity	Waste Weir		2218	0			0.00
Siddihalli	642	Sanna gowdru Thippaiah		83*/4	Machinery	Soil Moisture	T C B	0.39	58	70.2	14.498983	76.444173	0.04
Siddihalli						Conservation Activity	Waste Weir		2218	0			0.00
Siddihalli	643	Manjula		83*/5	Machinery	Soil Moisture	T C B	0.78	58	140.4	14.499323	76.444229	0.08
Siddihalli						Conservation Activity	Waste Weir		2218	0			0.00
Siddihalli	644	G K Thippeswamy		84*/1	Machinery	Soil Moisture	T C B	1.20	58	216	14.497628	76.444772	0.13
Siddihalli						Conservation Activity	Waste Weir		2218	1			0.02
Siddihalli	645	D H Umesh/Hanumanthareddy	675407572338	84*/2	Machinery	Soil Moisture	T C B	0.85	58	153	14.489205	76.440642	0.09
Siddihalli						Conservation Activity	Waste Weir		2218	1			0.02
Siddihalli	646	G B Thippeswamy		84*/3 84*/4	Machinery	Soil Moisture	T C B	0.83	58	149.4	14.498182	76.442686	0.09
Siddihalli						Conservation Activity	Waste Weir		2218	0			0.00
Siddihalli	647	G BABUREDDI/JAYANNAREDDY	677094577015	84*/5	Machinery	Soil Moisture	T C B	0.54	58	97.2			0.06
Siddihalli						Conservation Activity	Waste Weir		2218	0			0.00
Siddihalli	648	G BABUREDDI/JAYANNAREDDY	677094577015	85*/3	Machinery	Soil Moisture	T C B	1.99	58	358.2	14.498516	76.442354	0.21
Siddihalli						Conservation Activity	Waste Weir		2218	1			0.02
Siddihalli	649	SHAMALAMMA/SHIVANNAREDDY	472792374855	85*/1	Machinery	Soil Moisture	T C B	0.93	58	167.4	14.498244	76.44226	0.10
Siddihalli						Conservation Activity	Waste Weir		2218	1			0.02
Siddihalli	650	G K Thippeswamy		85*/1	Machinery	Soil Moisture	T C B	0.80	58	144	14.498029	76.442024	0.08
Siddihalli						Conservation Activity	Waste Weir		2218	0			0.00
Siddihalli	651	D H Umesh/Hanumanthareddy		85*/2	Machinery	Soil Moisture	T C B	0.97	58	174.6	14.498451	76.442027	0.10
Siddihalli						Conservation Activity	Waste Weir		2218	0			0.00
Siddihalli	652	Gowdru Thippaiah		85*/2	Machinery	Soil Moisture	T C B	0.71	58	127.8	14.498338	76.442244	0.08
Siddihalli						Conservation Activity	Waste Weir		2218	0			0.00
Siddihalli	653	Sanna gowdru Thippaiah		85*/4	Machinery	Soil Moisture	T C B	0.29	58	52.2	14.498556	76.442007	0.03
Siddihalli						Conservation Activity	Waste Weir		2218	0			0.00
Siddihalli	654	HANUMAKKA/BHIMAREDDI	252882135404	86*/1	Machinery	Soil Moisture	T C B	1.80	58	324	14.498554	76.444502	0.19
Siddihalli						Conservation Activity	Waste Weir		2218	1			0.02
Siddihalli	655	J MANJUNATHA/JAYANNA REDDY	461203099497	86*/2	Machinery	Soil Moisture	T C B	0.47	58	84.6	14.49831	76.441307	0.05
Siddihalli						Conservation Activity	Waste Weir		2218	0			0.00
Siddihalli	656	J MANJUNATHA/JAYANNA REDDY	461203099497	86*/4	Machinery	Soil Moisture	T C B	0.80	58	144	14.4982	76.441884	0.08
Siddihalli						Conservation Activity	Waste Weir		2218	0			0.00
Siddihalli	657	SUNANDAMMA/thippeswamy	642926736486	86*/3	Machinery	Soil Moisture	T C B	2.05	58	369	14.498046	76.441575	0.22
Siddihalli						Conservation Activity	Waste Weir		2218	1			0.02
Siddihalli	658	J RAMESHAREDDI/JAYANNAREDDY	913523861514	86*/4	Machinery	Soil Moisture	T C B	0.80	58	144	14.49859	76.441449	0.08
Siddihalli						Conservation Activity	Waste Weir		2218	0			0.00
Siddihalli	659	J RAMESHAREDDI/JAYANNAREDDY	913523861514	86*/2	Machinery	Soil Moisture	T C B	0.40	58	72	14.498354	76.441683	0.04
Siddihalli						Conservation Activity	Waste Weir		2218	0			0.00
Siddihalli	660	Manjunathareddy		86*/2	Machinery	Soil Moisture	T C B	0.47	58	84.6	14.498174	76.441392	0.05
Siddihalli						Conservation Activity	Waste Weir		2218	0			0.00
Siddihalli	661	Mamatha		86*/5	Machinery	Soil Moisture	T C B	0.45	58	81	14.498735	76.441858	0.05
Siddihalli						Conservation Activity	Waste Weir		2218	0			0.00
Siddihalli	662	H Thippeswamy/Hanumanthappa	877652619164	94*/5	Machinery	Soil Moisture	T C B	0.88	58	158.4	14.499115	76.438786	0.09
Siddihalli						Conservation Activity	Waste Weir		2218	1			0.02
Siddihalli	663	H SHIVANANDA REDDY/C HANUMANTHAPPA	239690688976	94*/7	Machinery	Soil Moisture	T C B	1.70	58	306	14.499275	76.438323	0.18
Siddihalli						Conservation Activity	Waste Weir		2218	1			0.02
Siddihalli	664	LAKSHMIDEVAMMA/MAHADEVAPPA	431674759693	94*/6	Machinery	Soil Moisture	T C B	2.95	58	531	14.499673	76.43859	0.31
Siddihalli						Conservation Activity	Waste Weir		2218	2			0.04
Siddihalli	665	P T MANJUNATHA/P THIPPESWAMY	895726485101	94*/3	Machinery	Soil Moisture	T C B	0.97	58	174.6	14.498893	76.438779	0.10
Siddihalli						Conservation Activity	Waste Weir		2218	0			0.00
Siddihalli	666	B T Rudrappa Reddy		94*/13	Machinery	Soil Moisture	T C B	0.93	58	167.4	14.499128	76.43797	0.10
Siddihalli						Conservation Activity	Waste Weir		2218	0			0.00
Siddihalli	667	Thippeswamy/hanumanthappa		94*/9	Machinery	Soil Moisture	T C B	0.25	58	45	14.499485	76.438764	0.03
Siddihalli						Conservation Activity	Waste Weir		2218	0			0.00
Siddihalli	668	J G Venugopalareddy		94*/4	Machinery	Soil Moisture	T C B	1.20	58	216	14.498942	76.488424	0.13
Siddihalli						Conservation Activity	Waste Weir		2218	1			0.02
Siddihalli	669	Jayanna		94*/2	Machinery	Soil Moisture	T C B	0.16	58	28.8			0.02

Village Name	Farmer Code	Farmer Name	Aadhar Card No	Survey Number	Rate Type (Manually/Machinery)	Activity Type (Soil Moisture Conservation Activity/ Water Harvesting Activity)	Activity Name	Unit	Unit Cost (In Rs.)		Latitude (Deg-Min-Sec)	Longitude (Deg-Min-Sec)	Total Cost (In Lacs)
Siddihalli						Conservation Activity	Waste Weir		2218	0			0.00
Siddihalli	670	Thimmareddy / Krushnareddy		94*/12	Machinery	Soil Moisture Conservation Activity	T C B	1.20	58	216	14.49978	76.438965	0.13
Siddihalli						Conservation Activity	Waste Weir		2218	1			0.02
Siddihalli	671	SUNANDAMMA/RAMACHANDRA REDDY	558112359437	96*/*	Machinery	Soil Moisture Conservation Activity	T C B	0.27	58	48.6	14.500212	76.438288	0.03
Siddihalli						Conservation Activity	Waste Weir		2218	0			0.00
Siddihalli	672	YALLAMMA/thippeswamy	904325921803	96*/*	Machinery	Soil Moisture Conservation Activity	T C B	0.27	58	48.6	14.499286	76.438478	0.03
Siddihalli						Conservation Activity	Waste Weir		2218	0			0.00
Siddihalli	673	Ramaiah appaiah		96*/*	Machinery	Soil Moisture Conservation Activity	T C B	0.55	58	99	14.500251	76.43891	0.06
Siddihalli						Conservation Activity	Waste Weir		2218	0			0.00
Siddihalli	674	Rathnamma		99*/*	Machinery	Soil Moisture Conservation Activity	T C B	1.94	58	349.2	14.483659	76.45136	0.21
Siddihalli						Conservation Activity	Waste Weir		2218	1			0.02
Musturu	1	Common Land	Na	10	Manually	Soil Moisture Conservation	RC/BC/NRVT/DC/LRS	1	73150	1	14.47.7230	76.443592	0.73
Musturu	2	Common Land	Na	15	Manually	Soil Moisture Conservation	RC/BC/NRVT/DC/LRS	1	73150	1	14.48.0242	76.44.5153	0.73
Musturu	3	Common Land	Na	16	Manually	Soil Moisture Conservation	RC/BC/NRVT/DC/LRS	1	73150	1	14.47.9527	76.44.7653	0.73
Musturu	4	Common Land	Na	17	Manually	Soil Moisture Conservation	RC/BC/NRVT/DC/LRS	1	73150	1	14.48.0125	76.44.9004	0.73
Musturu	5	Common Land	Na	18	Manually	Soil Moisture Conservation	RC/BC/NRVT/DC/LRS	1	73150	1	14.48.0014	76.45.0004	0.73
Musturu	6	Common Land	Na	19	Manually	Soil Moisture Conservation	RC/BC/NRVT/DC/LRS	1	73150	1	14.48.0095	76.45.1223	0.73
Musturu	7	Common Land	Na	158	Manually	Soil Moisture Conservation	RC/BC/NRVT/DC/LRS	1	73150	1	14.48.3876	76.4.1459	0.73
Musturu	8	Common Land	Na	159	Manually	Soil Moisture Conservation	RC/BC/NRVT/DC/LRS	1	73150	1	14.48.0845	76.44.3727	0.73
Siddihalli	9	Common Land	Na	68	Manually	Soil Moisture Conservation	RC/BC/NRVT/DC/LRS	1	73150	1	14.48.4026	76.45.2294	0.73
Siddihalli	10	Common Land	Na	77	Manually	Soil Moisture Conservation	RC/BC/NRVT/DC/LRS	1	73150	1	14.48.4854	76.44.4891	0.73
Siddihalli	11	Common Land	Na	78	Manually	Soil Moisture Conservation	RC/BC/NRVT/DC/LRS	1	73150	1	14.48.3529	76.44.2288	0.73
Siddihalli	12	Common Land	Na	99	Manually	Soil Moisture Conservation	RC/BC/NRVT/DC/LRS	1	73150	1	14.48.3659	76.45.1365	0.73
Siddihalli	13	Common Land	Na	100	Manually	Soil Moisture Conservation	RC/BC/NRVT/DC/LRS	1	73150	1	14.48.2723	76.45.0411	0.73
Siddihalli	14	Common Land	Na	101	Manually	Soil Moisture Conservation	RC/BC/NRVT/DC/LRS	1	73150	1	14.48.2699	76.45.0146	0.73
Siddihalli	15	Common Land	Na	102	Manually	Soil Moisture Conservation	RC/BC/NRVT/DC/LRS	1	73150	1	14.48.2443	76.44.9574	0.73
Siddihalli	16	Common Land	Na	106	Manually	Soil Moisture Conservation	RC/BC/NRVT/DC/LRS	1	73150	1	14.48.1939	76.44.7676	0.73
Siddihalli	17	Common Land	Na	67	Manually	Soil Moisture Conservation	RC/BC/NRVT/DC/LRS	1	73150	1	14.48.7750	76.45.2184	0.73
Siddihalli	18	Common Land	Na	76	Manually	Soil Moisture Conservation	RC/BC/NRVT/DC/LRS	1	73150	1	14.48.7101	76.44.4922	0.73
Siddihalli	19	Common Land	Na	89	Manually	Soil Moisture Conservation	RC/BC/NRVT/DC/LRS	1	73150	1	14.48.6622	76.43.7493	0.73
Siddihalli	20	Common Land	Na	115	Manually	Soil Moisture Conservation	RC/BC/NRVT/DC/LRS	1	73150	1	14.48.6348	76.44.5700	0.73
Siddihalli	21	Common Land	Na	128	Manually	Soil Moisture Conservation	RC/BC/NRVT/DC/LRS	1	73150	1	14.48.6654	76.44.8272	0.73
Siddihalli	22	Common Land	Na	134	Manually	Soil Moisture Conservation	RC/BC/NRVT/DC/LRS	1	73150	1	14.48.6432	76.45.0492	0.73
Siddihalli	23	Common Land	Na	130	Manually	Soil Moisture Conservation	RC/BC/NRVT/DC/LRS	1	73150	1	14.48.6149	6.44.8843	0.73
Siddihalli	24	Common Land	Na	1	Manually	Soil Moisture Conservation	RC/BC/NRVT/DC/LRS	1	73150	1	14.50.3219	76.44.1243	0.73
Siddihalli	25	Common Land	Na	16	Manually	Soil Moisture Conservation	RC/BC/NRVT/DC/LRS	1	73150	1	14.44.1590	76.44.1545	0.73
Siddihalli	26	Common Land	Na	17	Manually	Soil Moisture Conservation	RC/BC/NRVT/DC/LRS	1	73150	1	4.50.6348	76.44.2373	0.73
Siddihalli	27	Common Land	Na	18	Manually	Soil Moisture Conservation	RC/BC/NRVT/DC/LRS	1	73150	1	14.50.5448	76.44.4765	0.73
Siddihalli	28	Common Land	Na	22	Manually	Soil Moisture Conservation	RC/BC/NRVT/DC/LRS	1	73150	1	14.50.4202	76.44.3157	0.73
Siddihalli	29	Common Land	Na	24	Manually	Soil Moisture Conservation	RC/BC/NRVT/DC/LRS	1	73150	1	14.50.1824	76.44.1096	0.73
Siddihalli	30	Common Land	Na	83	Manually	Soil Moisture Conservation	RC/BC/NRVT/DC/LRS	1	73150	1	14.49.1983	76.44.4173	0.73
Siddihalli	31	Common Land	Na	13	Manually	Water Harvesting Activity	Check Dam	120.00	700000	1	14.50.7179	76.44.0777	7.00
Siddihalli	32	Common Land	Na	96	Manually	Water Harvesting Activity	Check Dam	125.00	700000	1	14.50.0212	76.43.8388	7.00
Siddihalli	1	MANJUNATHA V/VEERANNA	546371341498	41*/1	Machinery	Soil Moisture Conservation Activity	T C B		58	277.2	14.50.53	76.45.37	0.16
Siddihalli						Conservation Activity	Waste Weir	1.54	2218	2			0.04
Siddihalli	2	T SHIVANNA REDDY/thippaiah	445544267838	41*/2,41/3	Machinery	Soil Moisture Conservation Activity	T C B	2.10	58	378	14.50.62	76.45.37	0.22
Siddihalli						Conservation Activity	Waste Weir		2218	2			0.04
Siddihalli	3	NAGESH V/veeranna	569426566011	41*/4	Machinery	Soil Moisture Conservation Activity	T C B	1.30	58	234	14.50.63	76.45.66	0.14
Siddihalli						Conservation Activity	Waste Weir		2218	1			0.02
Siddihalli	4	Krushnareddy		41*/5a	Machinery	Soil Moisture Conservation Activity	T C B	3.49	58	628.2	14.50.43	76.45.36	0.37
Siddihalli						Conservation Activity	Waste Weir		2218	3			0.07
Siddihalli	5	M THIPPESWAMY/IYYANNA	569865875659	41*/5B1	Machinery	Soil Moisture Conservation Activity	T C B	1.16	58	208.8	14.50.44	76.46.48	0.12
Siddihalli						Conservation Activity	Waste Weir		2218	1			0.02
Siddihalli	6	M T dhananjaya/H THIPPESWAMY	678620536538	41*/5B2	Machinery	Soil Moisture Conservation Activity	T C B	1.15	58	207	14.50.52	76.45.33	0.12
Siddihalli						Conservation Activity	Waste Weir		2218	1			0.02
Siddihalli	7	HANUMANTHA REDDY/Late Thippaiah	857163242566	41*/6	Machinery	Soil Moisture Conservation Activity	T C B	0.68	58	122.4	14.50.34	76.45.34	0.07
Siddihalli						Conservation Activity	Waste Weir		2218	1			0.02
Siddihalli	8	Manjunatah		41/1	Machinery	Soil Moisture Conservation Activity	T C B	1.54	58	277.2	14.50.53	76.45.37	0.16
Siddihalli						Conservation Activity	Waste Weir		2218	2			0.04
Siddihalli	9	I Harish Kumar		41/5b3	Machinery	Soil Moisture Conservation Activity	T C B	1.25	58	225	14.50.44	76.45.44	0.13
Siddihalli						Conservation Activity	Waste Weir		2218	1			0.02
Siddihalli	10	C T Sathish/Thippeswamy	318785795825	42*/1, 42/2	Machinery	Soil Moisture Conservation Activity	T C B	2.72	58	489.6	14.50.94	76.45.50	0.29
Siddihalli						Conservation Activity	Waste Weir		2218	2			0.04
Siddihalli	11	B Thippeswamy/C T Bheemareddy	805340473630	42*/2	Machinery	Soil Moisture Conservation Activity	T C B	1.25	58	225	14.50.95	76.45.40	0.13
Siddihalli						Conservation Activity	Waste Weir		2218	1			0.02
Siddihalli	12	lalakhmi/Bimareddy		42*/2	Machinery	Soil Moisture Conservation Activity	T C B	1.25	58	225	14.50.91	76.45.56	0.13

Village Name	Farmer Code	Farmer Name	Aadhar Card No	Survey Number	Rate Type (Manually/Machinery)	Activity Type (Soil Moisture Conservation Activity/ Water Harvesting Activity)	Activity Name	Unit	Unit Cost (In Rs.)		Latitude (Deg-Min-Sec)	Longitude (Deg-Min-Sec)	Total Cost (In Lacs)
Siddihalli	12	Jalakshmi/Bhimareddy		42/12	Machinery	Soil Moisture Conservation Activity	Waste Weir	1.25	2218	1			0.02
Siddihalli	13	Lakshmidevi/Dhannjaya Reddy	366279250314	42/*/3	Machinery	Soil Moisture Conservation Activity	T C B	2.88	58	518.4	14.50.89	76.45.63	0.31
							Waste Weir		2218	2			0.04
Siddihalli	14	Vijay/RAMAREDDY	429473087800	42/*/5	Machinery	Soil Moisture Conservation Activity	T C B	1.57	58	282.6	14.50.85	76.45.40	0.17
							Waste Weir		2218	1			0.02
Siddihalli	15	B.T.Lakshmidevi		42/3	Machinery	Soil Moisture Conservation Activity	T C B	2.88	58	518.4	14.50.86	76.45.63	0.31
							Waste Weir		2218	2			0.04
Siddihalli	16	Thippaiah		42/6	Machinery	Soil Moisture Conservation Activity	T C B	3.02	58	543.6			0.32
							Waste Weir		2218	2			0.04
Siddihalli	17	MALLIKARJUNAPPA B/basanna	703042977486	43/*/1	Machinery	Soil Moisture Conservation Activity	T C B	2.15	58	387	14.50.86	76.45.74	0.23
							Waste Weir		2218	2			0.04
Siddihalli	18	B THIPPERUDRAPPA/basanna	696115370399	43/*/2	Machinery	Soil Moisture Conservation Activity	T C B	2.15	58	387	14.50.65	76.45.73	0.23
							Waste Weir		2218	2			0.04
Siddihalli	19	Saiddanna		43/1	Machinery	Soil Moisture Conservation Activity	T C B	2.15	58	387	14.50.91	76.45.573	0.23
							Waste Weir		2218	2			0.04
Siddihalli	20	Mallikarjunappa		43/3	Machinery	Soil Moisture Conservation Activity	T C B	2.15	58	387	14.50.88	76.45.66	0.23
							Waste Weir		2218	2			0.04
Siddihalli	21	B S NAGARAJA/SHARANAPPA Thippeswamy	910374559144	44/*/*	Machinery	Soil Moisture Conservation Activity	T C B	0.39	58	70.2	14.50.74	76.45.25	0.04
							Waste Weir		2218	0			0.00
Siddihalli	22	B S Karibasappa/SHARANAPPA	818313769085	44/*/*, 45/*/2	Machinery	Soil Moisture Conservation Activity	T C B	1.48	58	266.4	14.50.73	76.45.91	0.16
							Waste Weir		2218	1			0.02
Siddihalli	23	J Veeranan/VEERABHADRAPPA	267306022800	45/*/1	Machinery	Soil Moisture Conservation Activity	T C B	2.49	58	448.2	14.50.58	76.46.03	0.26
							Waste Weir		2218	2			0.04
Siddihalli	24	B T THIMMAREDDY/B THIPPESWAMY	261169324879	45/*/3	Machinery	Soil Moisture Conservation Activity	T C B	1.16	58	208.8	14.50.70	76.45.96	0.12
							Waste Weir		2218	2			0.04
Siddihalli	25	B H Anantha Reddy/Hanumanthappa	269385261849	45/*/4	Machinery	Soil Moisture Conservation Activity	T C B	0.64	58	115.2	14.50.65	76.46.11	0.07
							Waste Weir		2218	1			0.02
Siddihalli	26	Ningamma/Chandrappa	540009178495	45/*/5	Machinery	Soil Moisture Conservation Activity	T C B	1.13	58	203.4	14.50.64	76.45.97	0.12
							Waste Weir		2218	1			0.02
Siddihalli	27	SARSWATHI/SATHYANARAYANAREDDY SUDARSHANAREDDY	529574953251	45/*/6	Machinery	Soil Moisture Conservation Activity	T C B	1.13	58	203.4	14.50.43	76.46.05	0.12
							Waste Weir		2218	1			0.02
Siddihalli	28	B R THIPPESH/B T RUDRAPPAREDDY	812116101367	45/*/7	Machinery	Soil Moisture Conservation Activity	T C B	1.13	58	203.4	14.50.50	76.46.05	0.12
							Waste Weir		2218	1			0.02
Siddihalli	29	Karibasappa		45/2	Machinery	Soil Moisture Conservation Activity	T C B	1.29	58	232.2	14.50.71	76.45.06	0.14
							Waste Weir		2218	1			0.02
Siddihalli	30	J Veeranan/VEERABHADRAPPA	267306022800	46/*/1	Machinery	Soil Moisture Conservation Activity	T C B	0.48	58	86.4			0.05
							Waste Weir		2218	0			0.00
Siddihalli	31	B H KESHAVAREDDI/BAILUHANUMANTHAPPA	636705872822	46/*/2	Machinery	Soil Moisture Conservation Activity	T C B	2.94	58	529.2			0.31
							Waste Weir		2218	2			0.04
Siddihalli	32	B T THIMMAREDDY/B THIPPESWAMY	261169324879	46/*/3	Machinery	Soil Moisture Conservation Activity	T C B	0.97	58	174.6			0.10
							Waste Weir		2218	1			0.02
Siddihalli	33	H Thippeswamy/Hanumanthappa	877652619164	46/*/4	Machinery	Soil Moisture Conservation Activity	T C B	0.98	58	176.4			0.10
							Waste Weir		2218	1			0.02
Siddihalli	34	B H Anantha Reddy/Hanumanthappa	269385261849	46/*/5	Machinery	Soil Moisture Conservation Activity	T C B	0.96	58	172.8	14.50.42	76.46.05	0.10
							Waste Weir		2218	1			0.02
Siddihalli	35	B T DHANANJAYAREDDY/BAJJE THIPPESWAMY	548324014865	46/*/6	Machinery	Soil Moisture Conservation Activity	T C B	1.92	58	345.6			0.20
							Waste Weir		2218	2			0.04
Siddihalli	36	P H MANJUNATHA REDDY/HANUMANTHAPPA	595891490134	46/*/7	Machinery	Soil Moisture Conservation Activity	T C B	1.37	58	246.6			0.15
							Waste Weir		2218	1			0.02
Siddihalli	37	B RADHAMMA/BHEEMAREDDY	433166149460	46/*/8	Machinery	Soil Moisture Conservation Activity	T C B	1.00	58	180			0.11
							Waste Weir		2218	2			0.04
Siddihalli	38	H Thippeswamy/Hanumanthappa	877652619164	48/*/2	Machinery	Soil Moisture Conservation Activity	T C B	1.26	58	226.8	14.50.41	76.45.89	0.13
							Waste Weir		2218	2			0.04
Siddihalli	39	B.H.Hananthareddi		48/1	Machinery	Soil Moisture Conservation Activity	T C B	0.62	58	111.6			0.07
							Waste Weir		2218	1			0.02
Siddihalli	40	SAROJAMMA/GOVINDA REDDY B	899997479590	49/*/1	Machinery	Soil Moisture Conservation Activity	T C B	1.88	58	338.4	14.50.29	76.45.66	0.20
							Waste Weir		2218	2			0.04
Siddihalli	41	SATHYA NARYANA REDDY/AIYANNA REDDY	865191165205	49/*/2	Machinery	Soil Moisture Conservation Activity	T C B	7.90	58	1422	14.50.41	76.45.73	0.84
Siddihalli							Waste Weir		2218	5			0.11
Siddihalli	42	S N Venugopala Reddy/HANUMANTHAPPA NARAYANA REDDY	550726829485	49/*/3	Machinery	Soil Moisture Conservation Activity	T C B	1.41	58	253.8	14.50.20	76.45.64	0.15
							Waste Weir		2218	2			0.04
Siddihalli	43	P Krishna Reddy/Bhimappa	712973285110	49/*/4	Machinery	Soil Moisture Conservation Activity	T C B	1.35	58	243	14.50.31	76.45.26	0.14
							Waste Weir		2218	2			0.04
Siddihalli	44	HANUMANTHAREDDY/Pai Bhimareddy	515048220340	49/*/5	Machinery	Soil Moisture Conservation Activity	T C B	1.35	58	243	14.50.54	76.45.83	0.14
							Waste Weir		2218	2			0.04

Village Name	Farmer Code	Farmer Name	Aadhar Card No	Survey Number	Rate Type (Manually/Machinery)	Activity Type (Soil Moisture Conservation Activity/ Water Harvesting Activity)	Activity Name	Unit	Unit Cost (In Rs.)		Latitude (Deg-Min-Sec)	Longitude (Deg-Min-Sec)	Total Cost (In Lacs)
Siddihalli	45	ANILBABU P K/KRISHNAREDDY P B	814149657956	49/*/6	Machinery	Soil Moisture Conservation Activity	T C B	1.01	58	181.8	14.50.61	76.45.84	0.11
Siddihalli							Waste Weir		2218	2			0.04
Siddihalli	46	SUNIL KUMAR P K/krishnreddy	683201118907	49/*/7	Machinery	Soil Moisture Conservation Activity	T C B	1.18	58	212.4	14.50.18	76.45.75	0.13
Siddihalli							Waste Weir		2218	1			0.02
Siddihalli	47	A.T.Lakshmanareddy/THIMMAREDDY	999613302197	50/*/*	Machinery	Soil Moisture Conservation Activity	T C B	7.08	58	1274.4	14.50.16	76.45.84	0.75
Siddihalli							Waste Weir		2218	5			0.11
Siddihalli	48	BALAMMA/PUJARI GONDAIAH	449099617081	51/*/1	Machinery	Soil Moisture Conservation Activity	T C B	0.86	58	154.8	14.51.04	76.45.82	0.09
Siddihalli							Waste Weir		2218	1			0.02
Siddihalli	49	Gowdra Channappa/GOWDRA BALAPPA	722805628087	51/*/1	Machinery	Soil Moisture Conservation Activity	T C B	0.86	58	154.8	14.49.95	76.45.88	0.09
Siddihalli							Waste Weir		2218	1			0.02
Siddihalli	50	S K Narayanareddy/S Krishnareddi	712973285110	51/*/2	Machinery	Soil Moisture Conservation Activity	T C B	2.64	58	475.2	14.49.91	76.45.86	0.28
Siddihalli							Waste Weir		2218	2			0.04
Siddihalli	51	S K Ramareddy/S Krishnareddy	770665844106	51/*/3	Machinery	Soil Moisture Conservation Activity	T C B	0.88	58	158.4	14.50.08	76.45.98	0.09
Siddihalli							Waste Weir		2218	1			0.02
Siddihalli	52	B T Mahanthesi/Thippeswamy	994294814556	52/*/3	Machinery	Soil Moisture Conservation Activity	T C B	1.33	58	239.4	14.49.80	76.45.70	0.14
Siddihalli							Waste Weir		2218	1			0.02
Siddihalli	53	B T Shivanna/THIPPESWAMY	828391540687	52/*/3	Machinery	Soil Moisture Conservation Activity	T C B	1.60	58	288	14.49.810	76.45.55	0.17
Siddihalli							Waste Weir		2218	2			0.04
Siddihalli	54	B S NAGARAJA/SHARANAPPA Karibasappa	910374559144	52/*/3	Machinery	Soil Moisture Conservation Activity	T C B	3.60	58	648	14.49.64	76.45.71	0.38
Siddihalli							Waste Weir		2218	3			0.07
Siddihalli	55	MALLIKARJUNA/DEVENDRAPPA	830519675934	52/*/3b2	Machinery	Soil Moisture Conservation Activity	T C B	1.17	58	210.6	14.49.75	76.45.64	0.12
Siddihalli							Waste Weir		2218	2			0.04
Siddihalli	56	A B DAYANAND/BHEEMAREDDY	213769128295	52/*/5	Machinery	Soil Moisture Conservation Activity	T C B	1.60	58	288	14.49.65	76.45.70	0.17
Siddihalli							Waste Weir		2218	2			0.04
Siddihalli	57	Hanumanthareddy		52/1	Machinery	Soil Moisture Conservation Activity	T C B	1.77	58	318.6	14.49.65	76.45.62	0.19
Siddihalli							Waste Weir		2218	2			0.04
Siddihalli	58	Mahantheshappa		52/3	Machinery	Soil Moisture Conservation Activity	T C B	1.33	58	239.4	14.49.17	76.45.52	0.14
Siddihalli							Waste Weir		2218	1			0.02
Siddihalli	59	Papanna		52/4	Machinery	Soil Moisture Conservation Activity	T C B	0.41	58	73.8	14.49.65	76.45.78	0.04
Siddihalli							Waste Weir		2218	0			0.00
Siddihalli	60	Thippeswamy B H/Baije Hanumanthappa	785000354240	53/*/1	Machinery	Soil Moisture Conservation Activity	T C B	1.76	58	316.8	14.50.78	76.45.86	0.19
Siddihalli							Waste Weir		2218	2			0.04
Siddihalli	61	B H Anantha Reddy/Hanumanthappa	269385261849	53/*/2	Machinery	Soil Moisture Conservation Activity	T C B	1.53	58	275.4	14.50.93	76.45.26	0.16
Siddihalli							Waste Weir		2218	2			0.04
Siddihalli	62	Sulochanamma/Krishna Reddy	901550405409	53/*/2	Machinery	Soil Moisture Conservation Activity	T C B	1.20	58	216	14.49.89	76.45.40	0.13
Siddihalli							Waste Weir		2218	1			0.02
Siddihalli	63	Thippeswamy B H/Baije Hanumanthappa	785000354240	53/*/2	Machinery	Soil Moisture Conservation Activity	T C B	1.53	58	275.4	14.50.46	76.45.73	0.16
Siddihalli							Waste Weir		2218	2			0.04
Siddihalli	64	P H MANJUNATHA REDDY/HANUMANTHAPPA	595891490134	53/*/3	Machinery	Soil Moisture Conservation Activity	T C B	3.51	58	631.8	14.50.61	76.45.82	0.37
Siddihalli							Waste Weir		2218	3			0.07
Siddihalli	65	B V RAMESHA REDDY/VASUDEVA REDDY	591817168947	53/*/4	Machinery	Soil Moisture Conservation Activity	T C B	1.80	58	324	14.50.47	76.45.81	0.19
Siddihalli							Waste Weir		2218	1			0.02
Siddihalli	66	B H Anantha Reddy/Hanumanthappa	269385261849	53/*/5	Machinery	Soil Moisture Conservation Activity	T C B	1.75	58	315	14.50.28	76.45.25	0.19
Siddihalli							Waste Weir		2218	2			0.04
Siddihalli	67	THANUSHREE B R/B V RAMESHA REDDY	695232586796	53/*/6	Machinery	Soil Moisture Conservation Activity	T C B	1.00	58	180	14.50.87	76.45.58	0.11
Siddihalli							Waste Weir		2218	2			0.04
Siddihalli	68	B R ANUSHA/B V RAMESH REDDY	846913217944	53/*/7	Machinery	Soil Moisture Conservation Activity	T C B	1.00	58	180	14.51.55	76.45.49	0.11
Siddihalli							Waste Weir		2218	2			0.04
Siddihalli	69	C T SHYAM PRASAD/H THIPPESWAMY	668912815216	54/*/1	Machinery	Soil Moisture Conservation Activity	T C B	1.22	58	219.6			0.13
Siddihalli							Waste Weir		2218	2			0.04
Siddihalli	70	MITHUNA KUMAR B M/MANJANNA	528005609335	54/*/2	Machinery	Soil Moisture Conservation Activity	T C B	1.42	58	255.6	14.50.14	76.45.24	0.15
Siddihalli							Waste Weir		2218	2			0.04
Siddihalli	71	MALLIKARJUNAPPA A S/SHIVALINGAPPA	780359523212	57/*/1	Machinery	Soil Moisture Conservation Activity	T C B	2.40	58	432	14.49.64	76.45.49	0.25
Siddihalli							Waste Weir		2218	2			0.04
Siddihalli	72	K T MANJANNA/THIPPAIAH	559919230824	57/*/1	Machinery	Soil Moisture Conservation Activity	T C B	2.00	58	360	14.49.80	76.45.22	0.21
Siddihalli							Waste Weir		2218	2			0.04
Siddihalli	73	KAMALAMM		57/*/1	Machinery	Soil Moisture Conservation Activity	T C B	2.09	58	376.2	14.49.83	76.45.50	0.22
Siddihalli							Waste Weir		2218	2			0.04
Siddihalli	74	K V MALLAMMA/Hanumanthareddy	204553856152	57/*/2	Machinery	Soil Moisture Conservation Activity	T C B	1.87	58	336.6	14.49.87	76.45.38	0.20
Siddihalli							Waste Weir		2218	2			0.04
Siddihalli	75	THIPPESWAMY S N/Nagendra Reddy	647169326919	59/*/2	Machinery	Soil Moisture Conservation Activity	T C B	1.76	58	316.8	14.49.46	76.45.60	0.19
Siddihalli							Waste Weir		2218	2			0.04
Siddihalli	76	M D RADHA/Y R Babu Reddy	331253381282	59/*/3, 59/*/8	Machinery	Soil Moisture Conservation Activity	T C B	1.58	58	284.4	14.49.25	76.45.54	0.17
Siddihalli							Waste Weir		2218	2			0.04



Village Name	Farmer Code	Farmer Name	Aadhar Card No	Survey Number	Rate Type (Manually/Machinery)	Activity Type (Soil Moisture Conservation Activity/ Water Harvesting Activity)	Activity Name	Unit	Unit Cost (In Rs.)		Latitude (Deg-Min-Sec)	Longitude (Deg-Min-Sec)	Total Cost (In Lacs)
Siddihalli	77	ANAND REDDI P/Papanna B Jayamma	445759409164	59/*/5	Machinery	Soil Moisture Conservation Activity	T C B	0.57	58	102.6	14.49.43	76.45.75	0.06
Siddihalli							Waste Weir		2218	1			0.02
Siddihalli	78	VEMAREDDY K G/Gangappa reddy H	321436053038	59/*/6	Machinery	Soil Moisture Conservation Activity	T C B	0.32	58	57.6	14.40.52	76.45.65	0.03
Siddihalli							Waste Weir		2218	0			0.00
Siddihalli	79	Nagaraja		59/4	Machinery	Soil Moisture Conservation Activity	T C B	0.64	58	115.2	14.49.44	76.45.69	0.07
Siddihalli							Waste Weir		2218	1			0.02
Siddihalli	80	Thippanna		59/7a,59/7ba59/7c	Machinery	Soil Moisture Conservation Activity	T C B	2.28	58	410.4	14.55.51	76.45.72	0.24
Siddihalli							Waste Weir		2218	2			0.04
Siddihalli	81	Huligemma		59/7c	Machinery	Soil Moisture Conservation Activity	T C B	0.88	58	158.4	14.49.56	76.45.77	0.09
Siddihalli							Waste Weir		2218	1			0.02
Siddihalli	82	H raghav reddy/Hanumanthappa	981453736143	60/*/1	Machinery	Soil Moisture Conservation Activity	T C B	1.83	58	329.4	14.49.64	76.45.89	0.19
Siddihalli							Waste Weir		2218	2			0.04
Siddihalli	83	JAYAMMA/GOVINDAREDDY	892381665445	60/*/2	Machinery	Soil Moisture Conservation Activity	T C B	1.00	58	180	14.49.81	76.45.81	0.11
Siddihalli							Waste Weir		2218	2			0.04
Siddihalli	84	P T HANUMAKKA/Govinda Reddy	426133370804	60/*/3	Machinery	Soil Moisture Conservation Activity	T C B	0.90	58	162	14.49.75	76.45.89	0.10
Siddihalli							Waste Weir		2218	1			0.02
Siddihalli	85	B S THIPPESWAMY/Shivanna b t	909076454682	60/*/4	Machinery	Soil Moisture Conservation Activity	T C B	0.98	58	176.4	14.49.69	76.45.84	0.10
Siddihalli							Waste Weir		2218	1			0.02
Siddihalli	86	D Sudha		60/5	Machinery	Soil Moisture Conservation Activity	T C B	1.20	58	216	14.49.62	76.45.86	0.13
Siddihalli							Waste Weir		2218	1			0.02
Siddihalli	87	Hanumanthappa		61/1	Machinery	Soil Moisture Conservation Activity	T C B	1.20	58	216	14.49.61	76.45.97	0.13
Siddihalli							Waste Weir		2218	2			0.04
Siddihalli	88	Thippeswamy		61/2	Machinery	Soil Moisture Conservation Activity	T C B	2.12	58	381.6	14.49.77	76.45.96	0.23
Siddihalli							Waste Weir		2218	2			0.04
Siddihalli	89	LOKAPPA S/SAMADAPPA	522738089470	62/*/*	Machinery	Soil Moisture Conservation Activity	T C B	1.20	58	216			0.13
Siddihalli							Waste Weir		2218	1			0.02
Siddihalli	90	LOKAPPA S/SAMADAPPA	230855041386	62/*/2	Machinery	Soil Moisture Conservation Activity	T C B	1.09	58	196.2			0.12
Siddihalli							Waste Weir		2218	2			0.04
Siddihalli	91	G K THIPPESWAMY/Krishna reddy	877652619164	62/*/4	Machinery	Soil Moisture Conservation Activity	T C B	1.08	58	194.4			0.11
Siddihalli							Waste Weir		2218	2			0.04
Siddihalli	92	H Thippeswamy/Hanumanthappa	368042706029	62/*/5	Machinery	Soil Moisture Conservation Activity	T C B	1.10	58	198			0.12
Siddihalli							Waste Weir		2218	2			0.04
Siddihalli	93	NIBBAGUR THIMMANA/Palanna	712074770692	9/*/1	Machinery	Soil Moisture Conservation Activity	T C B	0.45	58	81			0.05
Siddihalli							Waste Weir		2218	0			0.00
Siddihalli	94	N RAMAPPA/PALAI AH	987661039843	9/*/2	Machinery	Soil Moisture Conservation Activity	T C B	0.45	58	81			0.05
Siddihalli							Waste Weir		2218	0			0.00
Siddihalli	95	NIBAGURU SHARANAPPA/THIMMANNA	547388899979	9/*/3	Machinery	Soil Moisture Conservation Activity	T C B	0.45	58	81			0.05
Siddihalli							Waste Weir		2218	0			0.00
Siddihalli	96	CHANDRAMMA/NAGAPPA	441379259706	9/*/4	Machinery	Soil Moisture Conservation Activity	T C B	0.45	58	81			0.05
Siddihalli							Waste Weir		2218	0			0.00
Siddihalli	97	ERAMMA/SHIVANNA	979877919193	9/*/5	Machinery	Soil Moisture Conservation Activity	T C B	1.06	58	190.8			0.11
Siddihalli							Waste Weir		2218	1			0.02
Siddihalli	98	NIBBAGURU PALANNA/HANUMAPPA	928824991234	9/*/6	Machinery	Soil Moisture Conservation Activity	T C B	0.90	58	162			0.10
Siddihalli							Waste Weir		2218	1			0.02
Siddihalli	99	Thippamma/Bosajja	869288729345	9/*/7	Machinery	Soil Moisture Conservation Activity	T C B	0.90	58	162			0.10
Siddihalli							Waste Weir		2218	1			0.02
Siddihalli	100	Thippamma/Bosajja	869288729345	10/*/*	Machinery	Soil Moisture Conservation Activity	T C B	0.30	58	54			0.03
Siddihalli							Waste Weir		2218	0			0.00
Siddihalli	101	JAYAMMA/THIPPANNA	590731606697	10/*/*	Machinery	Soil Moisture Conservation Activity	T C B	0.30	58	54			0.03
Siddihalli							Waste Weir		2218	0			0.00
Siddihalli	102	NAGARAJAPPA/SIDDAPPA	709435606005	11/*/*	Machinery	Soil Moisture Conservation Activity	T C B	1.14	58	205.2			0.12
Siddihalli							Waste Weir		2218	1			0.02
Siddihalli	103	THIPPAYYA/SIDDAPPA	648480699290	11/*/*	Machinery	Soil Moisture Conservation Activity	T C B	1.14	58	205.2			0.12
Siddihalli							Waste Weir		2218	1			0.02
Siddihalli	104	THIPPAYYA/SIDDAPPA	648480699290	12/*/1	Machinery	Soil Moisture Conservation Activity	T C B	0.80	58	144			0.08
Siddihalli							Waste Weir		2218	0			0.00
Siddihalli	105	H raghav reddy/Hanumanthappa	981453736143	19/*/1	Machinery	Soil Moisture Conservation Activity	T C B	1.58	58	284.4	14.50.49	76.44.45	0.17
Siddihalli							Waste Weir		2218	1			0.02
Siddihalli	106	B.T.Lakshmidevi		19/2	Machinery	Soil Moisture Conservation Activity	T C B	1.21	58	217.8	14.50.64	76.44.46	0.13
Siddihalli							Waste Weir		2218	1			0.02
Siddihalli	107	C.T.Ramareddi		19/3	Machinery	Soil Moisture Conservation Activity	T C B	0.67	58	120.6	14.50.57	76.44.47	0.07
Siddihalli							Waste Weir		2218	0			0.00
Siddihalli	108	R.T.Nagaraja/Rathnamma	410200703798	20/*/1	Machinery	Soil Moisture Conservation Activity	T C B	1.33	58	239.4	14.50.47	76.44.48	0.14
Siddihalli							Waste Weir		2218	1			0.02
Siddihalli	109	T.Mukunda S/O Le   Thippareddi		20/*/2	Machinery	Soil Moisture Conservation Activity	T C B	1.55	58	279	14.50.51	76.44.54	0.16
Siddihalli							Waste Weir		2218	1			0.02
Siddihalli	110	A.T.Lakshmanareddy/THIMMAREDDY	999613302197	31/*/1	Machinery	Soil Moisture Conservation Activity	T C B	1.20	58	216	14.50.44	76.44.52	0.13

Village Name	Farmer Code	Farmer Name	Aadhar Card No	Survey Number	Rate Type (Manually/Machinery)	Activity Type (Soil Moisture Conservation Activity/ Water Harvesting Activity)	Activity Name	Unit	Unit Cost (In Rs.)		Latitude (Deg-Min-Sec)	Longitude (Deg-Min-Sec)	Total Cost (In Lacs)
Siddihalli					Machinery	Soil Moisture Conservation Activity	Waste Weir		2218	1			0.02
Siddihalli	111	Parvatamma/Ramareddi		31/2	Machinery	Soil Moisture Conservation Activity	T C B	1.40	58	252	14.50.57	76.44.64	0.15
Siddihalli							Waste Weir		2218	1			0.02
Siddihalli	112	Ramappa		32/1	Machinery	Soil Moisture Conservation Activity	T C B	0.69	58	124.2	14.50.80	76.44.55	0.07
Siddihalli							Waste Weir		2218	0			0.00
Siddihalli	113	Iramma		33/*	Machinery	Soil Moisture Conservation Activity	T C B	0.40	58	72	14.50.81	76.44.55	0.04
Siddihalli							Waste Weir		2218	0			0.00
Siddihalli	114	Thippeswamy		33/2,	Machinery	Soil Moisture Conservation Activity	T C B	1.33	58	239.4	14.51.02	76.44.53	0.14
Siddihalli							Waste Weir		2218	1			0.02
Siddihalli	115	THIPPAMMA/H T RAMAPPA	258430081897	34/*/*	Machinery	Soil Moisture Conservation Activity	T C B	5.25	58	945	14.51.11	76.44.66	0.56
Siddihalli							Waste Weir		2218	2			0.04
Siddihalli	116	Ramachandrappa/Tippanna	276287476664	35/*/10	Machinery	Soil Moisture Conservation Activity	T C B	0.40	58	72	14.51.11	76.44.71	0.04
Siddihalli							Waste Weir		2218	0			0.00
Siddihalli	117	LAKSHMIDEVI/THIMMARAYAPPA	992227862706	35/*/11	Machinery	Soil Moisture Conservation Activity	T C B	0.16	58	28.8	14.51.11	76.44.67	0.02
Siddihalli							Waste Weir		2218	0			0.00
Siddihalli	118	RATHNAMMA/KRISHNAPPA	880196024949	35/*/12	Machinery	Soil Moisture Conservation Activity	T C B	0.46	58	82.8			0.05
Siddihalli							Waste Weir		2218	0			0.00
Siddihalli	119	Chandrappa		35/*/13	Machinery	Soil Moisture Conservation Activity	T C B	0.40	58	72	14.51.10	76.44.78	0.04
Siddihalli							Waste Weir		2218	0			0.00
Siddihalli	120	THIPPAMMA/RAMAPPA	559669587081	35/*/2	Machinery	Soil Moisture Conservation Activity	T C B	2.20	58	396	14.51.12	76.44.85	0.23
Siddihalli							Waste Weir		2218	2			0.04
Siddihalli	121	Gurushantamma/Ramappa	677727471774	35/*/4	Machinery	Soil Moisture Conservation Activity	T C B	0.60	58	108	14.51.22	76.44.85	0.06
Siddihalli							Waste Weir		2218	0			0.00
Siddihalli	122	Bosappa/Gondaiah	635607949887	35/*/6	Machinery	Soil Moisture Conservation Activity	T C B	0.80	58	144	14.51.26	76.44.57	0.08
Siddihalli							Waste Weir		2218	0			0.00
Siddihalli	123	Sanna palappa/Thimmaiah	667692278098	35/*/8	Machinery	Soil Moisture Conservation Activity	T C B	0.85	58	153	14.51.14	76.44.94	0.09
Siddihalli							Waste Weir		2218	0			0.00
Siddihalli	124	THIPPAMMA/H T RAMAPPA	258430081897	35/*/9	Machinery	Soil Moisture Conservation Activity	T C B	1.81	58	325.8	14.51.08	76.44.85	0.19
Siddihalli							Waste Weir		2218	1			0.02
Siddihalli	125	Thippaiah		35/1	Machinery	Soil Moisture Conservation Activity	T C B	2.25	58	405	14.51.21	76.44.72	0.24
Siddihalli							Waste Weir		2218	2			0.04
Siddihalli	126	Rajanna		35/14	Machinery	Soil Moisture Conservation Activity	T C B	0.46	58	82.8	14.51.05	76.44.84	0.05
Siddihalli							Waste Weir		2218	0			0.00
Siddihalli	127	Katappa		35/5/ 35/7	Machinery	Soil Moisture Conservation Activity	T C B	1.88	58	338.4	14.51.18	76.44.84	0.20
Siddihalli							Waste Weir		2218	1			0.02
Siddihalli	128	Thippaiah/Bosappa	815381328894	36/*/2, 35/1, 36/*/3	Machinery	Soil Moisture Conservation Activity	T C B	4.38	58	788.4	14.51.26	76.45.13	0.47
Siddihalli							Waste Weir		2218	2			0.04
Siddihalli	129	MALIGE NAGAPPA/BHOSAPPA	578897265537	36/*/5	Machinery	Soil Moisture Conservation Activity	T C B	0.50	58	90	14.51.18	76.45.22	0.05
Siddihalli							Waste Weir		2218	0			0.00
Siddihalli	130	G B PANDURANGAPPA/BHOSAPPA	334073424380	36/*/6	Machinery	Soil Moisture Conservation Activity	T C B	0.59	58	106.2	14.51.13	76.45.28	0.06
Siddihalli							Waste Weir		2218	0			0.00
Siddihalli	131	RATHNAMMA/KRISHNAPPA	880196024949	36/*/7	Machinery	Soil Moisture Conservation Activity	T C B	0.40	58	72	14.51.12	76.45.22	0.04
Siddihalli							Waste Weir		2218	0			0.00
Siddihalli	132	Chandrappa		36/1	Machinery	Soil Moisture Conservation Activity	T C B	1.20	58	216	14.51.13	76.45.14	0.13
Siddihalli							Waste Weir		2218	1			0.02
Siddihalli	133	Rajappa		36/4	Machinery	Soil Moisture Conservation Activity	T C B	1.20	58	216	14.51.18	76.45.14	0.13
Siddihalli							Waste Weir		2218	1			0.02
Siddihalli	134	VENKATESHA REDDY G/GOVINDA REDDY	960784429717	37/*/1B1	Machinery	Soil Moisture Conservation Activity	T C B	1.62	58	291.6	14.50.81	76.45.20	0.17
Siddihalli							Waste Weir		2218	1			0.02
Siddihalli	135	SHARANAPPA/THIPAIAH	628615567636	37/*/1B2	Machinery	Soil Moisture Conservation Activity	T C B	2.00	58	360	14.50.88	76.45.29	0.21
Siddihalli							Waste Weir		2218	1			0.02
Siddihalli	136	B pushpa/K b govinda raju reddy	522333178494	37/*/3	Machinery	Soil Moisture Conservation Activity	T C B	1.48	58	266.4	14.50.82	76.45.06	0.16
Siddihalli							Waste Weir		2218	1			0.02
Siddihalli	137	Ramareddi		37/1A	Machinery	Soil Moisture Conservation Activity	T C B	1.60	58	288	14.50.83	76.45.16	0.17
Siddihalli							Waste Weir		2218	1			0.02
Siddihalli	138	sATHYA NARYANA REDDY		37/2	Machinery	Soil Moisture Conservation Activity	T C B	1.35	58	243	14.50.05	76.46.07	0.14
Siddihalli							Waste Weir		2218	1			0.02
Siddihalli	139	GOVINDA REDDY/Iyyanna Reddy	407727053332	37/4, 38/*/3	Machinery	Soil Moisture Conservation Activity	T C B	3.26	58	586.8	14.50.69	76.35.42	0.35
Siddihalli							Waste Weir		2218	2			0.04
Siddihalli	140	Mahanthesha Reddi		37/5	Machinery	Soil Moisture Conservation Activity	T C B	1.35	58	243	14.51.00	76.45.24	0.14
Siddihalli							Waste Weir		2218	1			0.02
Siddihalli	141	Thippeswamyreddi		37/6	Machinery	Soil Moisture Conservation Activity	T C B	4.02	58	723.6	14.50.90	76.45.06	0.43
Siddihalli							Waste Weir		2218	2			0.04
Siddihalli	142	D T Aiyannareddi/Thippeswamy	959798635839	38/*/2	Machinery	Soil Moisture Conservation Activity	T C B	2.62	58	471.6	14.50.84	76.44.64	0.28
Siddihalli							Waste Weir		2218	1			0.02
Siddihalli	143	Govinda REDDY		38/1, 38/3	Machinery	Soil Moisture Conservation Activity	T C B	6.05	58	1089	14.50.84	76.44.64	0.64
Siddihalli							Waste Weir		2218	2			0.04

Village Name	Farmer Code	Farmer Name	Aadhar Card No	Survey Number	Rate Type (Manually/Machinery)	Activity Type (Soil Moisture Conservation Activity/ Water Harvesting Activity)	Activity Name	Unit	Unit Cost (In Rs.)		Latitude (Deg-Min-Sec)	Longitude (Deg-Min-Sec)	Total Cost (In Lacs)
Siddihalli	144	D.T.Vishwanatha		38/2	Machinery	Soil Moisture Conservation Activity	T C B	5.25	58	945	14.50.87	76.44.80	0.56
Siddihalli							Waste Weir		2218	2			0.04
Siddihalli	145	A.T.Lakshmanareddy/THIMMAREDDY	999613302197	39/*/*	Machinery	Soil Moisture Conservation Activity	T C B	8.50	58	1530	14.50.41	76.44.79	0.90
Siddihalli							Waste Weir		2218	3			0.07
Siddihalli	146	R.T.Nagaraja/Rathnamma	410200703798	40/*/*	Machinery	Soil Moisture Conservation Activity	T C B	3.84	58	691.2	14.50.62	76.45.07	0.41
Siddihalli							Waste Weir		2218	2			0.04
Siddihalli	147	R.T.Nagaraja/Rathnamma	410200703798	40/*/*	Machinery	Soil Moisture Conservation Activity	T C B	2.54	58	457.2	14.50.58	76.45.26	0.27
Siddihalli							Waste Weir		2218	1			0.02
Siddihalli	148	M R GEETHA/A G Ramardddy	276005609865	40/*/*	Machinery	Soil Moisture Conservation Activity	T C B	2.35	58	423	14.50.33	76.45.23	0.25
Siddihalli							Waste Weir		2218	1			0.02
Siddihalli	149	A LOKESHAREDDY/GOVINDAPPA	526888264433	40/*/*	Machinery	Soil Moisture Conservation Activity	T C B	3.36	58	604.8	14.50.48	76.45.15	0.36
Siddihalli							Waste Weir		2218	2			0.04
Siddihalli	150	B.T.RUDRAPPAREDDY/THIPPESWAMY	815706855091	55/*/*	Machinery	Soil Moisture Conservation Activity	T C B	1.60	58	288	14.49.91	76.45.09	0.17
Siddihalli							Waste Weir		2218	1			0.02
Siddihalli	151	B T DHANANJAYAREDDY/BAJJE THIPPESWAMY	548324014865	55/*/*	Machinery	Soil Moisture Conservation Activity	T C B	1.60	58	288	14.49.95	76.45.14	0.17
Siddihalli							Waste Weir		2218	1			0.02
Siddihalli	152	K H Anantha reddy/KRUSHNA REDDY	541487401447	55/*/*, 55/3	Machinery	Soil Moisture Conservation Activity	T C B	1.64	58	295.2	14.50.07	76.45.25	0.17
Siddihalli							Waste Weir		2218	1			0.02
Siddihalli	153	SHAKUNTALA K B/Late Hema Reddy Y	521472339859	55/*/2	Machinery	Soil Moisture Conservation Activity	T C B	2.20	58	396	14.50.02	76.45.19	0.23
Siddihalli							Waste Weir		2218	1			0.02
Siddihalli	154	B T MANJANNA REDDY/THIPPESWAMY	227322369226	55/*/3	Machinery	Soil Moisture Conservation Activity	T C B	0.10	58	18	14.49.95	76.44.90	0.01
Siddihalli							Waste Weir		2218	0			0.00
Halehalli	155	GURUMURTHY/THIPPAYYA	382182637334	36/*/1	Machinery	Soil Moisture Conservation Activity	T C B	1.30	58	234	145250	764765	0.14
Halehalli							Waste Weir		2218	1			0.02
Halehalli	156	H JAYANNA REDDY/Goevindappa	878555902625	36/*/5	Machinery	Soil Moisture Conservation Activity	T C B	1.94	58	349.2	145249	764763	0.21
Halehalli							Waste Weir		2218	1			0.02
Halehalli	157	JAYAMMA/GOVINDAPPA	433250440027	36/*/3	Machinery	Soil Moisture Conservation Activity	T C B	1.92	58	345.6	145251	764767	0.20
Halehalli							Waste Weir		2218	1			0.02
Halehalli	158	THIPPESWAMY/Hanumamthappa	878555902625	36/*/2	Machinery	Soil Moisture Conservation Activity	T C B	1.31	58	235.8	145143	764616	0.14
Halehalli							Waste Weir		2218	1			0.02
Halehalli	159	D.G Govindappa		36/4	Machinery	Soil Moisture Conservation Activity	T C B	1.10	58	198	145251	764767	0.12
Halehalli							Waste Weir		2218	1			0.02
Halehalli	160	M T dhananjaya/H THIPPESWAMY	678620536538	37/*/4	Machinery	Soil Moisture Conservation Activity	T C B	1.88	58	338.4			0.20
Halehalli							Waste Weir		2218	1			0.02
Halehalli	161	PADMA L/LOKESHA REDDI	964523386456	37/*/1	Machinery	Soil Moisture Conservation Activity	T C B	6.00	58	1080	145257	764775	0.64
Halehalli							Waste Weir		2218	3			0.07
Halehalli	162	SUNANDAMMA/thippeswamy	642926736486	37/*/5	Machinery	Soil Moisture Conservation Activity	T C B	1.60	58	288	145117	764626	0.17
Halehalli							Waste Weir		2218	1			0.02
Halehalli	163	SARASWATHI V T/Timmareddi	313745482924	37/*/2	Machinery	Soil Moisture Conservation Activity	T C B	2.00	58	360	145100	764607	0.21
Halehalli							Waste Weir		2218	1			0.02
Halehalli	164	VINUTHA M B/Panchaksharayya H C	666536770730	37/*/6	Machinery	Soil Moisture Conservation Activity	T C B	1.20	58	216			0.13
Halehalli							Waste Weir		2218	1			0.02
Halehalli	165	THIPPESWAMY/Hanumamthappa	878555902625	37/*/3	Machinery	Soil Moisture Conservation Activity	T C B	0.80	58	144	145101	764627	0.08
Halehalli							Waste Weir		2218	1			0.02
Halehalli	166	Panchaksharaiah H C/H M Channaiah	476246825059	37/*/7	Machinery	Soil Moisture Conservation Activity	T C B	1.37	58	246.6			0.15
Halehalli							Waste Weir		2218	1			0.02
Halehalli	167	MANJUNATHA REDDI BT/THIPPAREDDI	628784376649	38/*/2	Machinery	Soil Moisture Conservation Activity	T C B	3.42	58	615.6	145085	764617	0.36
Halehalli							Waste Weir		2218	1			0.02
Halehalli	168	B RAMAKRUSHNAREDDY/SANNA HANUMANTHAPPA	628784376649	38/*/1	Machinery	Soil Moisture Conservation Activity	T C B	2.48	58	446.4	145085	764630	0.26
Halehalli							Waste Weir		2218	2			0.04
Halehalli	169	THIPPESWAMY/Hanumamthappa	878555902625	38/*/1	Machinery	Soil Moisture Conservation Activity	T C B	1.23	58	221.4	145087	764608	0.13
Halehalli							Waste Weir		2218	1			0.02
Halehalli	170	SHANTHAMMA/RUDRAPPA REDDY	525877788902	39/*/3	Machinery	Soil Moisture Conservation Activity	T C B	1.20	58	216	145088	764598	0.13
Halehalli							Waste Weir		2218	1			0.02
Halehalli	171	NAGARAJA L/LOKESHAPPA Lakshmi B R	596840986922	39/*/4	Machinery	Soil Moisture Conservation Activity	T C B	2.24	58	403.2	145093	764574	0.24
Halehalli							Waste Weir		2218	2			0.04
Halehalli	172	NAGARAJA L/LOKESHAPPA	596840986922	39/*/5	Machinery	Soil Moisture Conservation Activity	T C B	1.60	58	288	145093	764598	0.17
Halehalli							Waste Weir		2218	1			0.02
Halehalli	173	NAGARAJA L/LOKESHAPPA Sridara	596840986922	39/*/2 39/1	Machinery	Soil Moisture Conservation Activity	T C B	1.34	58	241.2	145084	764694	0.14
Halehalli							Waste Weir		2218	1			0.02
Halehalli	174	B M RUDRAMUNI		39/1	Machinery	Soil Moisture Conservation Activity	T C B	1.20	58	216	145092	764594	0.13
Halehalli							Waste Weir		2218	1			0.02
Halehalli	175	SUSHILAMMA/BHEEMREDDY	396052507555	40/*/1, 40/*/2	Machinery	Soil Moisture Conservation Activity	T C B	9.09	58	1636.2	145022	764541	0.97
Halehalli							Waste Weir		2218	3			0.07
Halehalli	176	THIPPESWAMY/THIPPESWAMY	969648954393	41/*/5	Machinery	Soil Moisture Conservation Activity	T C B	1.41	58	253.8	145191	764585	0.15



Village Name	Farmer Code	Farmer Name	Aadhar Card No	Survey Number	Rate Type (Manually/Machinery)	Activity Type (Soil Moisture Conservation Activity/ Water Harvesting Activity)	Activity Name	Unit	Unit Cost (In Rs.)		Latitude (Deg-Min-Sec)	Longitude (Deg-Min-Sec)	Total Cost (In Lacs)
Halehalli					Machinery	Soil Moisture Conservation Activity	Waste Weir		2218	1			0.02
Halehalli	177	Sharadamma/Sanna thimmappa	890248922287	41/*/3	Machinery	Soil Moisture Conservation Activity	T C B	0.86	58	154.8	145115	764598	0.09
Halehalli							Waste Weir		2218	0			0.00
Halehalli	178	Sharadamma/Sanna thimmappa Nagaraja	890248922287	41/*/3	Machinery	Soil Moisture Conservation Activity	T C B	1.20	58	216	145107	764592	0.13
Halehalli							Waste Weir		2218	1			0.02
Halehalli	179	Muttappa/Duggappa	436689469288	41/*/6	Machinery	Soil Moisture Conservation Activity	T C B	2.07	58	372.6	145136	764567	0.22
Halehalli							Waste Weir		2218	1			0.02
Halehalli	180	N T Yariswamy		41/2	Machinery	Soil Moisture Conservation Activity	T C B	4.88	58	878.4	145119	764567	0.52
Halehalli							Waste Weir		2218	2			0.04
Halehalli	181	Thimmappa		41/1	Machinery	Soil Moisture Conservation Activity	T C B	2.81	58	505.8	145104	764565	0.30
Halehalli							Waste Weir		2218	1			0.02
Halehalli	182	MADAPPA N G/SANNA HANUMANTHAPPA	815723112464	41/*/4	Machinery	Soil Moisture Conservation Activity	T C B	1.40	58	252	145101	764592	0.15
Halehalli							Waste Weir		2218	1			0.02
Halehalli	183	DUGGAYYA/DUGGAPPA	470990285741	41/*/3	Machinery	Soil Moisture Conservation Activity	T C B	2.06	58	370.8	145123	764546	0.22
Halehalli							Waste Weir		2218	1			0.02
Halehalli	184	GURUMURTHY/THIPPAYYA	382182637334	42/*/1	Machinery	Soil Moisture Conservation Activity	T C B	4.27	58	768.6	145140	764595	0.45
Halehalli							Waste Weir		2218	2			0.04
Halehalli	185	KAMALAMMA/Hanumanthareddy B	941334192854	42/*/2	Machinery	Soil Moisture Conservation Activity	T C B	2.00	58	360	145142	764586	0.21
Halehalli							Waste Weir		2218	1			0.02
Halehalli	186	D G Sureha		42/3	Machinery	Soil Moisture Conservation Activity	T C B	0.90	58	162	145123	764501	0.10
Halehalli							Waste Weir		2218	0			0.00
Halehalli	187	KAMALA/VENKATESHAREDDY	657943939654	43/*/2A1	Machinery	Soil Moisture Conservation Activity	T C B	4.33	58	779.4	145153	764574	0.46
Halehalli							Waste Weir		2218	2			0.04
Halehalli	188	B RAMAKRUSHNAREDDY/SANNA HANUMANTHAPPA	866959528135	43/*/2B	Machinery	Soil Moisture Conservation Activity	T C B	2.66	58	478.8	145137	764573	0.28
Halehalli							Waste Weir		2218	1			0.02
Halehalli	189	G T NARAYANAREDDY/THIMMAPPA	849519880846	43/*/2A2	Machinery	Soil Moisture Conservation Activity	T C B	1.52	58	273.6	145137	764547	0.16
Halehalli							Waste Weir		2218	1			0.02
Halehalli	190	THIMMAREDDI N/G T NARAYANAREDDI	10727101014958	43/*/1	Machinery	Soil Moisture Conservation Activity	T C B	2.00	58	360	145154	764594	0.21
Halehalli							Waste Weir		2218	1			0.02
Halehalli	191	MADHUMALA/CHANDRAPPA	799515188041	44/*/3	Machinery	Soil Moisture Conservation Activity	T C B	0.73	58	131.4	145151	764562	0.08
Halehalli							Waste Weir		2218	0			0.00
Halehalli	192	T NIVEDITHA/THIPPAIAH	754106225481	44/*/2	Machinery	Soil Moisture Conservation Activity	T C B	1.45	58	261	145145	764538	0.15
Halehalli							Waste Weir		2218	1			0.02
Halehalli	193	B RAMAKRUSHNAREDDY/SANNA HANUMANTHAPPA	866959528135	44/*/4	Machinery	Soil Moisture Conservation Activity	T C B	1.47	58	264.6	145144	764551	0.16
Halehalli							Waste Weir		2218	1			0.02
Halehalli	194	GOVINDAPPA/Nongappa	340769262725	44/*/1	Machinery	Soil Moisture Conservation Activity	T C B	1.97	58	354.6	145161	764532	0.21
Halehalli							Waste Weir		2218	1			0.02
Halehalli	195	B H SHRINIVASAREDDI/BAILU HANUMANTHAPPA	669122895112	35/*/1	Machinery	Soil Moisture Conservation Activity	T C B	2.23	58	401.4	14.51.81	76.45.87	0.24
Halehalli							Waste Weir		2218	2			0.04
Halehalli	196	RamaREDDI		35/*/1	Machinery	Soil Moisture Conservation Activity	T C B	4.40	58	792	1451800	764597	0.47
Halehalli							Waste Weir		2218	2			0.04
Halehalli	197	B M AVINASH/MANJUNATHA REDDI	890295232929	35/*/2	Machinery	Soil Moisture Conservation Activity	T C B	2.99	58	538.2	145157	764598	0.32
Halehalli							Waste Weir		2218	2			0.04
Halehalli	198	B K SUSHEEL KUMAR/B K KESHAVAREDDY	597052721371	35/*/4	Machinery	Soil Moisture Conservation Activity	T C B	1.00	58	180	145164	764594	0.11
Halehalli							Waste Weir		2218	1			0.02
Halehalli	199	B H KESHAVAREDDI/BAILUHANUMANTHAPPA	636705872822	35/*/3	Machinery	Soil Moisture Conservation Activity	T C B	1.60	58	288	144564	764510	0.17
Halehalli							Waste Weir		2218	1			0.02
Halehalli	200	Sannanagamma		45/*/*	Machinery	Soil Moisture Conservation Activity	T C B	7.34	58	1321.2	145149	764527	0.78
Halehalli							Waste Weir		2218	3			0.07
Halehalli	201	Krishnappa		46/*/*	Machinery	Soil Moisture Conservation Activity	T C B	2.11	58	379.8	145168	764539	0.22
Halehalli							Waste Weir		2218	2			0.04
Halehalli	202	N Pradeep/G R Narayanareddy	592628279905	47/*/1A	Machinery	Soil Moisture Conservation Activity	T C B	1.63	58	293.4	145175	764583	0.17
Halehalli							Waste Weir		2218	1			0.02
Halehalli	203	MahalinGAPPA		47/*/*	Machinery	Soil Moisture Conservation Activity	T C B	0.80	58	144	145171	764577	0.08
Halehalli							Waste Weir		2218	0			0.00
Halehalli	204	MANJUNATHA REDDI BT/THIPPAREDDI	628784376649	47/*/3A, 47/2, 47/*/3B	Machinery	Soil Moisture Conservation Activity	T C B	7.28	58	1310.4	145185	764578	0.77
Halehalli							Waste Weir		2218	3			0.07
Halehalli	205	V GURULINGAPPA/veeranna	359385065196	48/*/1	Machinery	Soil Moisture Conservation Activity	T C B	1.60	58	288	145195	764547	0.17
Halehalli							Waste Weir		2218	1			0.02
Halehalli	206	V RANGAPPA/M veeranna	768377882858	48/*/2	Machinery	Soil Moisture Conservation Activity	T C B	1.29	58	232.2	145186	764550	0.14

Village Name	Farmer Code	Farmer Name	Aadhar Card No	Survey Number	Rate Type (Manually/Machinery)	Activity Type (Soil Moisture Conservation Activity/ Water Harvesting Activity)	Activity Name	Unit	Unit Cost (In Rs.)		Latitude (Deg-Min-Sec)	Longitude (Deg-Min-Sec)	Total Cost (In Lacs)
Halehalli					Machinery	Soil Moisture Conservation Activity	Waste Weir		2218	1			0.02
Halehalli	207	Nagendrappa		49/*, 50/*, 51/1	Machinery	Soil Moisture Conservation Activity	T C B	2.89	58	520.2	145199	764547	0.31
Halehalli							Waste Weir		2218	1			0.02
Halehalli	208	Shabinataz/Shamshir haamad		51/4	Machinery	Soil Moisture Conservation Activity	T C B	1.31	58	235.8	145218	764548	0.14
Halehalli							Waste Weir		2218	1			0.02
Halehalli	209	DONNAPPA REDDY/Thimappa reddy	699775497954	51/*/5	Machinery	Soil Moisture Conservation Activity	T C B	0.94	58	169.2	145218	764551	0.10
Halehalli							Waste Weir		2218	1			0.02
Halehalli	210	R T VENKATESH REDDY/THIMMAREDDY	557427353027	51/*/6, 51/2	Machinery	Soil Moisture Conservation Activity	T C B	0.90	58	162	145227	764562	0.10
Halehalli							Waste Weir		2218	0			0.00
Halehalli	211	RATHNAMMA/THIMMAREDDY	914585602911	51/*/3	Machinery	Soil Moisture Conservation Activity	T C B	0.60	58	108	145207	764538	0.06
Halehalli							Waste Weir		2218	0			0.00
Halehalli	212	SANGAMESHWARA/PALLAPPA	402766183770	53/*/2A	Machinery	Soil Moisture Conservation Activity	T C B	2.01	58	361.8	145251	764600	0.21
Halehalli							Waste Weir		2218	1			0.02
Halehalli	213	G.P.Shivanna		53/2a	Machinery	Soil Moisture Conservation Activity	T C B	2.00	58	360	145212	764588	0.21
Halehalli							Waste Weir		2218	1			0.02
Halehalli	214	MAHALINGAPPA/MUDDU BALAPPA	686114153243	53/*/2B, 53/1	Machinery	Soil Moisture Conservation Activity	T C B	2.26	58	406.8	145213	764573	0.24
Halehalli							Waste Weir		2218	2			0.04
Halehalli	215	B G JAYALAKSHMI/S R Hanumantha Reddy	581899636890	53/*/3	Machinery	Soil Moisture Conservation Activity	T C B	1.95	58	351	145188	764596	0.21
Halehalli							Waste Weir		2218	1			0.02
Halehalli	216	Thippeswami/Venkatappa	334874170282	54/*/1	Machinery	Soil Moisture Conservation Activity	T C B	0.81	58	145.8	145221	764575	0.09
Halehalli							Waste Weir		2218	0			0.00
Halehalli	217	B RAMAKRUSHNAREDDY/SANNA HANUMANTHAPPA	866959528135	54/*/1	Machinery	Soil Moisture Conservation Activity	T C B	0.15	58	27	145230	764565	0.02
Halehalli							Waste Weir		2218	0			0.00
Halehalli	218	V.Shivannareddi		54/1	Machinery	Soil Moisture Conservation Activity	T C B	0.25	58	45	145233	764576	0.03
Halehalli							Waste Weir		2218	0			0.00
Halehalli	219	Sannahanumanthappa		54/5	Machinery	Soil Moisture Conservation Activity	T C B	0.41	58	73.8	145227	764577	0.04
Halehalli							Waste Weir		2218	0			0.00
Halehalli	220	B,T ManjunathaReddi		54/3, 54/2	Machinery	Soil Moisture Conservation Activity	T C B	0.55	58	99	145224	764580	0.06
Halehalli							Waste Weir		2218	0			0.00
Halehalli	221	GURUMURTHY/THIPPAYYA	382182637334	55/*/*	Machinery	Soil Moisture Conservation Activity	T C B	0.66	58	118.8	145226	764599	0.07
Halehalli							Waste Weir		2218	0			0.00
Halehalli	222	Thipperudrappa		55/*/*	Machinery	Soil Moisture Conservation Activity	T C B	1.99	58	358.2	145232	764582	0.21
Halehalli							Waste Weir		2218	1			0.02
Halehalli	223	NAGESHA J/D H Jayanna	387347529128	56/*/5	Machinery	Soil Moisture Conservation Activity	T C B	0.66	58	118.8	145201	764543	0.07
Halehalli							Waste Weir		2218	0			0.00
Halehalli	224	ANJUNEYA T/SANNATHIMMAPPA	800550979568	56/*/1	Machinery	Soil Moisture Conservation Activity	T C B	1.34	58	241.2	145195	764536	0.14
Halehalli							Waste Weir		2218	0			0.00
Halehalli	225	ABHISHEK H R/RAVISH H D	3320101013565	56/*/4	Machinery	Soil Moisture Conservation Activity	T C B	1.33	58	239.4	145216	764591	0.14
Halehalli							Waste Weir		2218	1			0.02
Halehalli	226	SHARADAMMA/Ningappa	713410389531	56/*/6,56/*/3	Machinery	Soil Moisture Conservation Activity	T C B	1.20	58	216	145207	764543	0.13
Halehalli							Waste Weir		2218	1			0.02
Halehalli	227	N.T.Yariswamy		56/2	Machinery	Soil Moisture Conservation Activity	T C B	2.70	58	486	145214	764536	0.29
Halehalli							Waste Weir		2218	1			0.02
Halehalli	228	Duggappa		56/*/4	Machinery	Soil Moisture Conservation Activity	T C B	1.33	58	239.4	145242	764590	0.14
Halehalli							Waste Weir		2218	1			0.02
Halehalli	229	Srinivasareddi		57/6	Machinery	Soil Moisture Conservation Activity	T C B	0.70	58	126	145218	764611	0.07
Halehalli							Waste Weir		2218	0			0.00
Halehalli	230	Shivaramareddi		57/4	Machinery	Soil Moisture Conservation Activity	T C B	0.70	58	126	145211	764512	0.07
Halehalli							Waste Weir		2218	0			0.00
Halehalli	231	B.H.Keshavareddi		57/5	Machinery	Soil Moisture Conservation Activity	T C B	1.30	58	234	145201	764611	0.14
Halehalli							Waste Weir		2218	1			0.02
Halehalli	232	Thipperudrappa		57/1	Machinery	Soil Moisture Conservation Activity	T C B	3.16	58	568.8	145299	76454623	0.34
Halehalli							Waste Weir		2218	2			0.04
Halehalli	233	T.Mamatha /Keshavareddi		57/2, 57/3	Machinery	Soil Moisture Conservation Activity	T C B	1.90	58	342	145193	764612	0.20
Halehalli							Waste Weir		2218	1			0.02
Hiremallanahole	234	MALLAKKA/DODDA THIPPESWAMY	857537755264	49/*/1	Machinery	Soil Moisture Conservation Activity	T C B	0.18	58	32.4			0.02
Hiremallanahole							Waste Weir		2218	0			0.00
Hiremallanahole	235	Mahalingappa		49/2	Machinery	Soil Moisture Conservation Activity	T C B	0.36	58	64.8			0.04
Hiremallanahole							Waste Weir		2218	0			0.00
Hiremallanahole	236	.H T THIPPESWAMY/kr thippeswamy	772427843778	49/*/3	Machinery	Soil Moisture Conservation Activity	T C B	0.38	58	68.4			0.04
Hiremallanahole							Waste Weir		2218	0			0.00
Hiremallanahole	237	NAGALINGAPPA G P/PALLAPPA	294387433907	49/*/4	Machinery	Soil Moisture Conservation Activity	T C B	0.38	58	68.4	145199	764547	0.04
Hiremallanahole							Waste Weir		2218	0			0.00
Hiremallanahole	238	H T JAYASHANKARAPPA/TALKERAPPA	299954557550	51/*/1	Machinery	Soil Moisture Conservation Activity	T C B	1.28	58	230.4	145215	764536	0.14
Hiremallanahole							Waste Weir		2218	1			0.02

Village Name	Farmer Code	Farmer Name	Aadhar Card No	Survey Number	Rate Type (Manually/Machinery)	Activity Type (Soil Moisture Conservation Activity/ Water Harvesting Activity)	Activity Name	Unit	Unit Cost (In Rs.)		Latitude (Deg-Min-Sec)	Longitude (Deg-Min-Sec)	Total Cost (In Lacs)
Hiremallanahole	239	MANJUNATHA SWAMY H S/H SHARANAPPA	561305360554	51/*2	Machinery	Soil Moisture Conservation Activity	T C B	0.65	58	117	14.52.98	76.45.38	0.07
Hiremallanahole							Waste Weir		2218	0			0.00
Hiremallanahole	240	NAGAMMA/VEERABHADRAPPA	552577084237	53/*1	Machinery	Soil Moisture Conservation Activity	T C B	0.79	58	142.2	14.52.22	76.45.18	0.08
Hiremallanahole							Waste Weir		2218	0			0.00
Hiremallanahole	241	MANJUNATHA SWAMY H S/H SHARANAPPA	561305360554	53/*2	Machinery	Soil Moisture Conservation Activity	T C B	0.70	58	126	14.52.22	76.45.29	0.07
Hiremallanahole							Waste Weir		2218	0			0.00
Hiremallanahole	242	Chandramma		57/**	Machinery	Soil Moisture Conservation Activity	T C B	2.05	58	369	145222	764518	0.22
Hiremallanahole							Waste Weir		2218	2			0.04
Hiremallanahole	243	G k nagalingappa/G kallappa	563373741005	58/*1, 58/*2A	Machinery	Soil Moisture Conservation Activity	T C B	2.96	58	532.8	145222	764518	0.31
Hiremallanahole							Waste Weir		2218	2			0.04
Hiremallanahole	244	N Ashwathareddi		58/3	Machinery	Soil Moisture Conservation Activity	T C B	1.87	58	336.6	145223	764698	0.20
Hiremallanahole							Waste Weir		2218	1			0.02
Hiremallanahole	245	A.D.Hanumanthappa		59/*, 60/**	Machinery	Soil Moisture Conservation Activity	T C B	2.07	58	372.6	145194	764631	0.22
Hiremallanahole							Waste Weir		2218	1			0.02
Hiremallanahole	246	Halappa		59/**	Machinery	Soil Moisture Conservation Activity	T C B	0.98	58	176.4	145205	764503	0.10
Hiremallanahole							Waste Weir		2218	0			0.00
Hiremallanahole	247	N nagabhushana/Nagappa	680029421955	61/**	Machinery	Soil Moisture Conservation Activity	T C B	3.15	58	567			0.33
Hiremallanahole							Waste Weir		2218	2			0.04
Hiremallanahole	248	PALAKSHAMMA/SANNAPALAPPA	367395978715	62/*1	Machinery	Soil Moisture Conservation Activity	T C B	0.46	58	82.8	14.52.73	764529	0.05
Hiremallanahole							Waste Weir		2218	0			0.00
Hiremallanahole	249	Mylari Rao B/Bheema Rao	64037282066	62/*/10	Machinery	Soil Moisture Conservation Activity	T C B	0.67	58	120.6	145152	764525	0.07
Hiremallanahole							Waste Weir		2218	0			0.00
Hiremallanahole	250	Thimmakka/Gurubasappa	865985133913	62/*2	Machinery	Soil Moisture Conservation Activity	T C B	0.53	58	95.4	145165	764518	0.06
Hiremallanahole							Waste Weir		2218	0			0.00
Hiremallanahole	251	GIDDAJJARA DODDAPALAPPA/THIMMAJJA	676174914883	62/*2	Machinery	Soil Moisture Conservation Activity	T C B	0.74	58	133.2	145183	764528	0.08
Hiremallanahole							Waste Weir		2218	0			0.00
Hiremallanahole	252	Sanna palappa/Thimmaiah	667692278098	62/*2	Machinery	Soil Moisture Conservation Activity	T C B	1.23	58	221.4	145156	764506	0.13
Hiremallanahole							Waste Weir		2218	1			0.02
Hiremallanahole	253	BADAMMA/THIPPANNA	671029203101	62/*4	Machinery	Soil Moisture Conservation Activity	T C B	0.38	58	68.4	145158	764526	0.04
Hiremallanahole							Waste Weir		2218	0			0.00
Hiremallanahole	254	Ramanna		62/9	Machinery	Soil Moisture Conservation Activity	T C B	0.65	58	117	145153	764506	0.07
Hiremallanahole							Waste Weir		2218	0			0.00
Hiremallanahole	255	Halaswamy		62/7	Machinery	Soil Moisture Conservation Activity	T C B	0.31	58	55.8	145155	764512	0.03
Hiremallanahole							Waste Weir		2218	0			0.00
Hiremallanahole	256	H.P.Hanumappa		62/3	Machinery	Soil Moisture Conservation Activity	T C B	0.62	58	111.6	145158	764518	0.07
Hiremallanahole							Waste Weir		2218	0			0.00
Hiremallanahole	257	T REMESHREDDY/H THIPPESWAMY	671029203101	62/*5	Machinery	Soil Moisture Conservation Activity	T C B	0.56	58	100.8	145163	764482	0.06
Hiremallanahole							Waste Weir		2218	0			0.00
Hiremallanahole	258	GURUSHANTAMMA/RAMAPPA	800881990282	62/*6	Machinery	Soil Moisture Conservation Activity	T C B	0.58	58	104.4	145162	764494	0.06
Hiremallanahole							Waste Weir		2218	0			0.00
Hiremallanahole	259	R VEERESH/PUJARI RAMAPP	547788720761	62/*8	Machinery	Soil Moisture Conservation Activity	T C B	0.40	58	72	145164	764493	0.04
Hiremallanahole							Waste Weir		2218	0			0.00
Hiremallanahole	260	PALAMMA/POOJARI SANNAPALAPPA	929540060601	63/**	Machinery	Soil Moisture Conservation Activity	T C B	0.88	58	158.4	145171	764497	0.09
Hiremallanahole							Waste Weir		2218	1			0.02
Hiremallanahole	261	Sanna Palappa/Chinnappa	498415663251	63/**	Machinery	Soil Moisture Conservation Activity	T C B	1.68	58	302.4	145162	764504	0.18
Hiremallanahole							Waste Weir		2218	1			0.02
Hiremallanahole	262	SOUBHAGYAMMA/NAGAPPA	878027418764	63/*1	Machinery	Soil Moisture Conservation Activity	T C B	2.38	58	428.4	145169	764498	0.25
Hiremallanahole							Waste Weir		2218	2			0.04
Hiremallanahole	263	GIDDAJJARA DODDAPALAPPA/THIMMAJJA	676174914883	63/*3	Machinery	Soil Moisture Conservation Activity	T C B	0.88	58	158.4	145169	764462	0.09
Hiremallanahole							Waste Weir		2218	0			0.00
Hiremallanahole	264	NAZMARUF ASHA BI ITAGI/Mahamed rafi	673734416931	65/**	Machinery	Soil Moisture Conservation Activity	T C B	0.91	58	163.8	145187	764502	0.10
Hiremallanahole							Waste Weir		2218	1			0.02
Hiremallanahole	265	Hanumanthappa		66/**	Machinery	Soil Moisture Conservation Activity	T C B	1.00	58	180	145198	764517	0.11
Hiremallanahole							Waste Weir		2218	1			0.02
Hiremallanahole	266	THIPPIRAMMA/LATE THIPPESWAMY	440090312267	67/*1	Machinery	Soil Moisture Conservation Activity	T C B	1.10	58	198			0.12
Hiremallanahole							Waste Weir		2218	1			0.02
Hiremallanahole	267	BASAVARAJAPPA/SANNARAMAPPA	246545656658	67/*2	Machinery	Soil Moisture Conservation Activity	T C B	1.11	58	199.8			0.12
Hiremallanahole							Waste Weir		2218	1			0.02
Hiremallanahole	268	M T Manjunatha Swamy/THIPPESWAMY	852118355058	67/*3	Machinery	Soil Moisture Conservation Activity	T C B	1.10	58	198			0.12
Hiremallanahole							Waste Weir		2218	1			0.02
Hiremallanahole	269	Sasrojamma		68/*, 69/*	Machinery	Soil Moisture Conservation Activity	T C B	3.10	58	558			0.33
Hiremallanahole							Waste Weir		2218	2			0.04
Hiremallanahole	270	T DEVENDRAPPA/THIMMANNA		71/*1A	Machinery	Soil Moisture Conservation Activity	T C B	0.75	58	135			0.08

Village Name	Farmer Code	Farmer Name	Aadhar Card No	Survey Number	Rate Type (Manually/Machinery)	Activity Type (Soil Moisture Conservation Activity/ Water Harvesting Activity)	Activity Name	Unit	Unit Cost (In Rs.)		Latitude (Deg-Min-Sec)	Longitude (Deg-Min-Sec)	Total Cost (In Lacs)
Hiremallanahole					Machinery	Soil Moisture Conservation Activity	Waste Weir		2218	0			0.00
Hiremallanahole	271	K H LOKESHA REDDY/hanumantharaddy		71/*/1B	Machinery	Soil Moisture Conservation Activity	T C B	0.77	58	138.6			0.08
Hiremallanahole							Waste Weir		2218	0			0.00
Hiremallanahole	272	Thippaih		71/2	Machinery	Soil Moisture Conservation Activity	T C B	1.46	58	262.8			0.16
Hiremallanahole							Waste Weir		2218	1			0.02
Hiremallanahole	273	Channamma/Thimmappa		72/*/*	Machinery	Soil Moisture Conservation Activity	T C B	0.20	58	36			0.02
Hiremallanahole							Waste Weir		2218	0			0.00
Hiremallanahole	274	H N NAGAPPA/Nagappa		72/*/*	Machinery	Soil Moisture Conservation Activity	T C B	0.25	58	45			0.03
Hiremallanahole							Waste Weir		2218	0			0.00
Hiremallanahole	275	ERAMMA/ODEBASAPPA		72/*/*	Machinery	Soil Moisture Conservation Activity	T C B	0.30	58	54			0.03
Hiremallanahole							Waste Weir		2218	0			0.00
Hiremallanahole	276	H N NAGAPPA/Nagappa		72/*/*	Machinery	Soil Moisture Conservation Activity	T C B	0.40	58	72			0.04
Hiremallanahole							Waste Weir		2218	0			0.00
Hiremallanahole	277	SHANHAVEERAMMA/MANDAJJA		72/*/*	Machinery	Soil Moisture Conservation Activity	T C B	0.40	58	72			0.04
Hiremallanahole							Waste Weir		2218	0			0.00
Hiremallanahole	278	Revanna/Gurupadappa		72/*/*	Machinery	Soil Moisture Conservation Activity	T C B	0.40	58	72			0.04
Hiremallanahole							Waste Weir		2218	0			0.00
Hiremallanahole	279	LOKESHI H T/DASAJJARA	465611404260	72/*/4	Machinery	Soil Moisture Conservation Activity	T C B	0.40	58	72			0.04
Hiremallanahole							Waste Weir		2218	0			0.00
Hiremallanahole	280	Kamappa		72/5	Machinery	Soil Moisture Conservation Activity	T C B	0.32	58	57.6			0.03
Hiremallanahole							Waste Weir		2218	0			0.00
Hiremallanahole	281	Palakshappa		72/3	Machinery	Soil Moisture Conservation Activity	T C B	0.27	58	48.6			0.03
Hiremallanahole							Waste Weir		2218	0			0.00
Hiremallanahole	282	HEMALATHA R/SRINIVAS REDDY	657474818021	73/*/1	Machinery	Soil Moisture Conservation Activity	T C B	2.73	58	491.4	145158	764476	0.29
Hiremallanahole							Waste Weir		2218	2			0.04
Hiremallanahole	283	Gangadarappa/Gudumaiah		73/2	Machinery	Soil Moisture Conservation Activity	T C B	0.68	58	122.04	145155	764460	0.07
Hiremallanahole							Waste Weir		2218	0			0.00
Hiremallanahole	284	N naqabhushana/Nagappa		74/*/*	Machinery	Soil Moisture Conservation Activity	T C B	0.89	58	160.2	145133	764471	0.09
Hiremallanahole							Waste Weir		2218	0			0.00
Hiremallanahole	285	H N NAGAPPA/Nagappa	624417464510	74/*/*	Machinery	Soil Moisture Conservation Activity	T C B	0.90	58	162			0.10
Hiremallanahole							Waste Weir		2218	1			0.02
Hiremallanahole	286	H PRASANNA/h t thippaiah	319348532372	74/*/1	Machinery	Soil Moisture Conservation Activity	T C B	0.51	58	91.8			0.05
Hiremallanahole							Waste Weir		2218	0			0.00
Hiremallanahole	287	thimmappa		74/1	Machinery	Soil Moisture Conservation Activity	T C B	0.49	58	88.2			0.05
Hiremallanahole							Waste Weir		2218	0			0.00
Hiremallanahole	288	PALAPPA H P/Sannapalappa	484905975462	74/*/2	Machinery	Soil Moisture Conservation Activity	T C B	0.51	58	91.8			0.05
Hiremallanahole							Waste Weir		2218	0			0.00
Hiremallanahole	289	Thippaiah		74/3	Machinery	Soil Moisture Conservation Activity	T C B	0.72	58	129.6	145139	764467	0.08
Hiremallanahole							Waste Weir		2218	0			0.00
Hiremallanahole	290	GOWDRU THIPPAIAH/MALLAPPA	882672606565	74/*/6	Machinery	Soil Moisture Conservation Activity	T C B	2.20	58	396	145142	764465	0.23
Hiremallanahole							Waste Weir		2218	1			0.02
Hiremallanahole	291	Revanna/Gurupadappa		74/7	Machinery	Soil Moisture Conservation Activity	T C B	0.40	58	72	145146	764468	0.04
Hiremallanahole							Waste Weir		2218	0			0.00
Hiremallanahole	292	Sharanamma/Hanumappa	702824167090	74/*/8	Machinery	Soil Moisture Conservation Activity	T C B	0.40	58	72	145139	764483	0.04
Hiremallanahole							Waste Weir		2218	0			0.00
Hiremallanahole	293	GOWDRU SHADAKSHARAPA/SANNA PALAPPA	559950321283	75/*/3	Machinery	Soil Moisture Conservation Activity	T C B	0.80	58	144	145146	764447	0.08
Hiremallanahole							Waste Weir		2218	0			0.00
Hiremallanahole	294	Sannathippaiah		75/*,75/*/1	Machinery	Soil Moisture Conservation Activity	T C B	1.66	58	298.8	145142	764444	0.18
Hiremallanahole							Waste Weir		2218	1			0.02
Hiremallanahole	295	G P Balakrishna		75/*,75/3	Machinery	Soil Moisture Conservation Activity	T C B	0.91	58	163.8	145137	764451	0.10
Hiremallanahole							Waste Weir		2218	1			0.02
Hiremallanahole	296	Murudappa		76/1	Machinery	Soil Moisture Conservation Activity	T C B	0.21	58	37.8	145169	764456	0.02
Hiremallanahole							Waste Weir		2218	0			0.00
Hiremallanahole	297	JAYAMMA/THIMMAPPA	747518817679	76/*/2	Machinery	Soil Moisture Conservation Activity	T C B	0.10	58	18	145160	764437	0.01
Hiremallanahole							Waste Weir		2218	0			0.00
Hiremallanahole	298	K BASAVARAJA/K KARIYAPPA	384998259884	76/*/2	Machinery	Soil Moisture Conservation Activity	T C B	0.13	58	23.4	145161	764440	0.01
Hiremallanahole							Waste Weir		2218	0			0.00
Hiremallanahole	299	THIPPESWAMY K/THIPPESWAMY K	538710278179	76/*/2	Machinery	Soil Moisture Conservation Activity	T C B	0.14	58	25.2	145154	764436	0.01
Hiremallanahole							Waste Weir		2218	0			0.00
Hiremallanahole	300	Grumurthi		76/*/2	Machinery	Soil Moisture Conservation Activity	T C B	0.21	58	37.8	145161	7644	0.02
Hiremallanahole							Waste Weir		2218	0			0.00
Hiremallanahole	301	Devaendrappa		76/*/2	Machinery	Soil Moisture Conservation Activity	T C B	0.14	58	25.2	145166	764448	0.01
Hiremallanahole							Waste Weir		2218	0			0.00
Hiremallanahole	302	GOPALA/THIPPAIAH	750571197353	76/*/2	Machinery	Soil Moisture Conservation Activity	T C B	0.21	58	37.8	145170	764450	0.02
Hiremallanahole							Waste Weir		2218	0			0.00
Hiremallanahole	303	Balamma		76/3	Machinery	Soil Moisture Conservation Activity	T C B	0.31	58	55.8	145168	764456	0.03

Village Name	Farmer Code	Farmer Name	Aadhar Card No	Survey Number	Rate Type (Manually/Machinery)	Activity Type (Soil Moisture Conservation Activity/ Water Harvesting Activity)	Activity Name	Unit	Unit Cost (In Rs.)		Latitude (Deg-Min-Sec)	Longitude (Deg-Min-Sec)	Total Cost (In Lacs)
Hiremallanahole					Machinery	Soil Moisture Conservation Activity	Waste Weir		2218	0			0.00
Hiremallanahole	304	Hanumaiah		76/4	Machinery	Soil Moisture Conservation Activity	T C B	0.28	58	50.4	145166	764451	0.03
Hiremallanahole							Waste Weir		2218	0			0.00
Hiremallanahole	305	Sannathippaiah		76/5	Machinery	Soil Moisture Conservation Activity	T C B	0.28	58	50.4	145166	764448	0.03
Hiremallanahole							Waste Weir		2218	0			0.00
Hiremallanahole	306	GIDDAJJARA DODDAPALAPPA/THIMMAJJA	676174914883	76/*/6	Machinery	Soil Moisture Conservation Activity	T C B	0.17	58	30.6	145163	764449	0.02
Hiremallanahole							Waste Weir		2218	0			0.00
Hiremallanahole	307	G B MEENAKSHAMMA/H R HASWAMY	688231341093	91/*/2	Machinery	Soil Moisture Conservation Activity	T C B	1.53	58	275.4	145164	764446	0.16
Hiremallanahole							Waste Weir		2218	1			0.02
Hiremallanahole	308	H T JAYASHANKARAPPA/TALKERAPPA	299954557550	180/*/1	Machinery	Soil Moisture Conservation Activity	T C B	1.93	58	347.4	145153	764450	0.20
Hiremallanahole							Waste Weir		2218	2			0.04
Hiremallanahole	309	PAVANA H T/H S THIPPESWAMY	865369375593	180/*/2	Machinery	Soil Moisture Conservation Activity	T C B	0.50	58	90	145153	764450	0.05
Hiremallanahole							Waste Weir		2218	0			0.00
Siddihalli	1	Common Land	Na	40	Manually	Soil Moisture Conservation	RC/BC/NRVT/DC/LRS	1	73150	1	14.50.6622	76.45.2863	0.73
Siddihalli	2	Common Land	Na	53	Manually	Soil Moisture Conservation	RC/BC/NRVT/DC/LRS	1	73150	1	14.50.6337	76.45.4451	0.73
Siddihalli	3	Common Land	Na	39	Manually	Soil Moisture Conservation	RC/BC/NRVT/DC/LRS	1	73150	1	14.50.4159	76.44.7921	0.73
Halehalli	4	Common Land	Na	62	Manually	Soil Moisture Conservation	RC/BC/NRVT/DC/LRS	1	73150	1	14.51.5248	76.45.2575	0.73
Halehalli	5	Common Land	Na	46	Manually	Soil Moisture Conservation	RC/BC/NRVT/DC/LRS	1	73150	1	14.51.6832	76.45.3961	0.73
Halehalli	6	Common Land	Na	47	Manually	Soil Moisture Conservation	RC/BC/NRVT/DC/LRS	1	73150	1	14.51.85.15	76.45.4264	0.73
Halehalli	7			35	Manually	Soil Moisture Conservation	RC/BC/NRVT/DC/LRS	1	73150	1	14.51.8119	76.45.8713	0.73
Halehalli	8			63	Manually	Soil Moisture Conservation	RC/BC/NRVT/DC/LRS	1	73150	1	14.51.42.65	76.45.7851	0.73
Halehalli	7	Common Land	Na	49,53,58	Manually	Water Harvesting Activity	Check Dam	89.00	700000	1	14.51.8614	76.45.53.45	7.00
Halehalli	8	Common Land	Na	51	Manually	Water Harvesting Activity	Check Dam	90.00	700000	1	14.52.2768	76.45.6231	7.00
Halehalli	9	Common Land	Na	56	Manually	Water Harvesting Activity	Check Dam	85.00	700000	1	14.52.0162	76.45.4321	7.00
Halehalli	10	Common Land	Na	57	Manually	Water Harvesting Activity	Check Dam	95.00	700000	1	1451.9218	76.46.2038	7.00
Musturu	1766	Siddalingamurthy K M/k m ballapaiyah	856926645187	138/*/1	Machinery	Soil Moisture Conservation Activity	T C B	0.59	59	106.2	14.46.5265	76.42.4100	0.06
Musturu							Waste Weir		2218	1			0.01
Musturu	1767	Siddalingamurthy K M/k m ballapaiyah	856926645187	138/*/5	Machinery	Soil Moisture Conservation Activity	T C B	3.06	59	550.8	14.46.49	76.42.47	0.32
Musturu							Waste Weir		2218	1			0.07
Musturu	1768	SAVITRAMMA/BORAPPANAYAKA K	679798912033	138/*/2	Machinery	Soil Moisture Conservation Activity	T C B	0.60	59	108	14.465.45	76.42.44	0.06
Musturu							Waste Weir		2218	1			0.01
Musturu	1769	Vasanth Kumar K/Borappa	619945759983	138/*/1	Machinery	Soil Moisture Conservation Activity	T C B	0.40	59	72	14.46.33	76.42.53	0.04
Musturu							Waste Weir		2218	1			0.01
Musturu	1770	BASAMMA/THIMAIYA	381001625572	138/*/1	Machinery	Soil Moisture Conservation Activity	T C B	1.94	59	349.2	14.46.37	76.42.63	0.21
Musturu							Waste Weir		2218	1			0.04
Musturu	1771	SHEELA/THIMMANNA	631561881748	138/*/1	Machinery	Soil Moisture Conservation Activity	T C B	0.40	59	72	14.46.24	76.42.54	0.04
Musturu							Waste Weir		2218	1			0.01
Musturu	1772	S HUMPAMMA/THIPPESWAMY	957192641379	138/*/1	Machinery	Soil Moisture Conservation Activity	T C B	2.94	59	529.2	14.46.31	76.42.60	0.31
Musturu							Waste Weir		2218	1			0.07
Musturu	1773	S HUMPAMMA/THIPPESWAMY	957192641379	138/*/1	Machinery	Soil Moisture Conservation Activity	T C B	1.75	59	315	14.46.38	76.42.65	0.19
Musturu							Waste Weir		2218	1			0.04
Musturu	1774	MUTYAPPA/muthappa	211835067285	138/*/1	Machinery	Soil Moisture Conservation Activity	T C B	1.82	59	327.6	14.46.45	76.42.91	0.19
Musturu							Waste Weir		2218	1			0.04
Musturu	1775	K M GIRIJAMMA/Mallikarjunaiah b	663977666599	138/*/3	Machinery	Soil Moisture Conservation Activity	T C B	1.17	59	210.6	14.46.42	76.42.48	0.12
Musturu							Waste Weir		2218	1			0.03
Musturu	1776	REVANA SIDDAIAH/BALAPPAIAH	884811903412	138/*/4	Machinery	Soil Moisture Conservation Activity	T C B	2.04	59	367.2	14.46.456	76.42.86	0.22
Musturu							Waste Weir		2218	1			0.05
Musturu	1777	K M GANGADHARAIH/mallaiah	896330383916	138/*/1	Machinery	Soil Moisture Conservation Activity	T C B	4.70	59	846	14.46.43	76.42.91	0.50
Musturu							Waste Weir		2218	1			0.10
Musturu	1778	K M GANGADHARAIH/mallaiah	896330383916	138/*/1	Machinery	Soil Moisture Conservation Activity	T C B	1.22	59	219.6	14.46.42	76.42.88	0.13
Musturu							Waste Weir		2218	1			0.03
Musturu	1779	M THIMMAPPA/THIMPPA	890428692582	138/*/1	Machinery	Soil Moisture Conservation Activity	T C B	0.59	59	106.2	14.46.42	76.42.95	0.06
Musturu							Waste Weir		2218	1			0.01
Musturu	1780	K T NAGARAJA/THIMMAPPA	724376686143	142/*/5	Machinery	Soil Moisture Conservation Activity	T C B	0.18	59	32.4	14.46.51	76.42.76	0.02
Musturu							Waste Weir		2218	1			0.00
Musturu	1781	MUTYAPPA/muthappa	211835067285	142/*/2	Machinery	Soil Moisture Conservation Activity	T C B	2.66	59	478.8	14.46.40	76.42.99	0.28
Musturu							Waste Weir		2218	1			0.06
Musturu	1782	T MUTHYAPPA/thimmanna	416155598794	142/*/5	Machinery	Soil Moisture Conservation Activity	T C B	0.18	59	32.4	14.46.48	76.42.23	0.02
Musturu							Waste Weir		2218	1			0.00
Musturu	1783	JAYAMMA/ningappa	772900676352	142/*/3	Machinery	Soil Moisture Conservation Activity	T C B	1.26	59	226.8	14.46.41	76.42.21	0.13
Musturu							Waste Weir		2218	1			0.03
Musturu	1784	RANGAPPA K T/THIMMAPPA	456375630611	142/*/5	Machinery	Soil Moisture Conservation Activity	T C B	0.18	59	32.4	14.46.34	76.42.13	0.02
Musturu							Waste Weir		2218	1			0.00
Musturu	1785	M REVANNA/MALLAPPA	305125223184	143/*/*	Machinery	Soil Moisture Conservation Activity	T C B	3.67	59	660.6	14.46.40	76.42.08	0.39
Musturu							Waste Weir		2218	1			0.08
Musturu	1786	NAGARAJA/Mathyappa	950392962515	144/*/1	Machinery	Soil Moisture	T C B	1.15	59	207	14.46.45	76.42.18	0.12



Village Name	Farmer Code	Farmer Name	Aadhar Card No	Survey Number	Rate Type (Manually/Machinery)	Activity Type (Soil Moisture Conservation Activity/ Water Harvesting Activity)	Activity Name	Unit	Unit Cost (In Rs.)		Latitude (Deg-Min-Sec)	Longitude (Deg-Min-Sec)	Total Cost (In Lacs)
Musturu						Conservation Activity	Waste Weir		2218	1			0.03
Musturu	1787	Y M NINGAPPA/MUTHYAPPA	961322009008	144*/3	Machinery	Soil Moisture	T C B	1.16	59	208.8	14.46.47	76.42.09	0.12
Musturu						Conservation Activity	Waste Weir		2218	1			0.03
Musturu	1788	THIMMAPPA Y M/MUTHAIPPA Y M	367345926681	144*/4	Machinery	Soil Moisture	T C B	1.07	59	192.6	14.46.61	76.42.26	0.11
Musturu						Conservation Activity	Waste Weir		2218	1			0.02
Bennehalli	1789	SARSWATHI/ramalingappa	599594261938	19*/6	Machinery	Soil Moisture	T C B	1.56	59	280.8	14.46.81	76.41.33	0.17
Bennehalli						Conservation Activity	Waste Weir		2218	1			0.03
Bennehalli	1790	B K SHANTHAKUMARAMMA/G NIJALINGAPPA	591138796043	19*/1	Machinery	Soil Moisture	T C B	3.12	59	561.6	14.46.80	76.41.18	0.33
Bennehalli						Conservation Activity	Waste Weir		2218	1			0.07
Bennehalli	1791	G N ASHOKA/NIJALINGAPPA	945717659128	19*/3	Machinery	Soil Moisture	T C B	1.90	59	342	14.46.71	76.41.23	0.20
Bennehalli						Conservation Activity	Waste Weir		2218	1			0.04
Bennehalli	1792	BHUVANESHA G N/NIJALINGAPPA	819346118947	19*/4	Machinery	Soil Moisture	T C B	0.46	59	82.8	14.46.72	76.41.44	0.05
Bennehalli						Conservation Activity	Waste Weir		2218	1			0.01
Bennehalli	1793	BHUVANESHA G N/NIJALINGAPPA	819346118947	19*/5	Machinery	Soil Moisture	T C B	0.44	59	79.2	14.46.67	76.41.44	0.05
Bennehalli						Conservation Activity	Waste Weir		2218	1			0.01
Bennehalli	1794	BHUVANESHA G N/NIJALINGAPPA	819346118947	19*/9	Machinery	Soil Moisture	T C B	1.00	59	180	14.46.78	76.41.21	0.11
Bennehalli						Conservation Activity	Waste Weir		2218	1			0.02
Bennehalli	1795	Ningappa/Guheshwarappa	503169523218	20*/*	Machinery	Soil Moisture	T C B	5.49	59	988.2	14.46.77	76.41.46.	0.58
Bennehalli						Conservation Activity	Waste Weir		2218	1			0.12
Bennehalli	1796	T Hanumanthappa/Thippaiah	725169492498	21*/4	Machinery	Soil Moisture	T C B	2.13	59	383.4	14.46.72	76.41.59	0.23
Bennehalli						Conservation Activity	Waste Weir		2218	1			0.05
Bennehalli	1797	JAYAMMA/ningappa	772900676352	21*/5	Machinery	Soil Moisture	T C B	0.74	59	133.2	14.46.65	76.41.58	0.08
Bennehalli						Conservation Activity	Waste Weir		2218	1			0.02
Bennehalli	1798	T MUTHYAPPA/thimmanna	416155598794	21*/3	Machinery	Soil Moisture	T C B	1.46	59	262.8	14.46.56.	76.41.74	0.16
Bennehalli						Conservation Activity	Waste Weir		2218	1			0.03
Bennehalli	1799	T MUTHYAPPA/thimmanna	416155598794	21*/2	Machinery	Soil Moisture	T C B	0.72	59	129.6	14.46.57	76.41.60	0.08
Bennehalli						Conservation Activity	Waste Weir		2218	1			0.02
Bennehalli	1800	T MUTHYAPPA/thimmanna	416155598794	21*/1	Machinery	Soil Moisture	T C B	1.50	59	270	14.56.62	76.41.64	0.16
Bennehalli						Conservation Activity	Waste Weir		2218	1			0.03
Bennehalli	1801	SHIVANNA/CHENAPPA	391971504289	22*/8	Machinery	Soil Moisture	T C B	0.83	59	149.4	14.46.40	76.41.969	0.09
Bennehalli						Conservation Activity	Waste Weir		2218	1			0.02
Bennehalli	1802	KALAVATHI/BASAVARAJAPPA	325325151379	22*/7	Machinery	Soil Moisture	T C B	0.83	59	149.4	14.49.39	76.41.72	0.09
Bennehalli						Conservation Activity	Waste Weir		2218	1			0.02
Bennehalli	1803	JAGDGURU B M/B H MANJUNATHA	456447315310	22*/2	Machinery	Soil Moisture	T C B	1.10	59	198	14.46.43	76.41.98	0.12
Bennehalli						Conservation Activity	Waste Weir		2218	1			0.02
Bennehalli	1804	T MUTHYAPPA/thimmanna	416155598794	22*/4	Machinery	Soil Moisture	T C B	2.18	59	392.4	14.46.46	76.42.02	0.23
Bennehalli						Conservation Activity	Waste Weir		2218	1			0.05
Bennehalli	1805	Basavarajappa/Channappa	416155598794	22*/9	Machinery	Soil Moisture	T C B	0.83	59	149.4	14.46.44	76.41.90	0.09
Bennehalli						Conservation Activity	Waste Weir		2218	1			0.02
Bennehalli	1806	HANUMANTHAPPA/Honnurappa	577748183133	22*/1	Machinery	Soil Moisture	T C B	2.20	59	396	14.46.46	76.41.97	0.23
Bennehalli						Conservation Activity	Waste Weir		2218	1			0.05
Bennehalli	1807	B T HANUMANTHAPPA/THIPPAYYA	343152219651	22*/3	Machinery	Soil Moisture	T C B	0.29	59	52.2	14.56.62	76.41.64	0.03
Bennehalli						Conservation Activity	Waste Weir		2218	1			0.01
Bennehalli	1808	H Yashoda/Lal Bahadduru shastri	253713701651	22*/5	Machinery	Soil Moisture	T C B	0.80	59	144	14.46.40	76.41.969	0.08
Bennehalli						Conservation Activity	Waste Weir		2218	1			0.02
Donnehalli	1809	GIDDABORAPPA/BOARAPPA	232123485721	43*/*	Machinery	Soil Moisture	T C B	1.20	59	216	14.471335	76.416004	0.13
Donnehalli						Conservation Activity	Waste Weir		2218	1			0.03
Donnehalli	1810	JAGGERA MARAKKA/Nunkappa	377691173451	43*/*	Machinery	Soil Moisture	T C B	1.20	59	216	14.471843	76.418666	0.13
Donnehalli						Conservation Activity	Waste Weir		2218	1			0.03
Donnehalli	1811	PARVATHAMMA/MARAPPA	789328546291	43*/*	Machinery	Soil Moisture	T C B	1.20	59	216	14.469891	76.418990	0.13
Donnehalli						Conservation Activity	Waste Weir		2218	1			0.03
Donnehalli	1812	Bhagyamma/Thippeswamy	421755894229	43*/*	Machinery	Soil Moisture	T C B	1.20	59	216	14.473948	76.421092	0.13
Donnehalli						Conservation Activity	Waste Weir		2218	1			0.03
Donnehalli	1813	A K MARIYAPPA		43*/*	Machinery	Soil Moisture	T C B	1.20	59	216	14.475505	76.418333	0.13
Donnehalli						Conservation Activity	Waste Weir		2218	1			0.03
Donnehalli	1814	A K BHOSAPPA		43*/*	Machinery	Soil Moisture	T C B	1.20	59	216	14.480656	76.416180	0.13
Donnehalli						Conservation Activity	Waste Weir		2218	1			0.03
Donnehalli	1815	THIPAmma		43*/*	Machinery	Soil Moisture	T C B	1.20	59	216	14.479637	76.418519	0.13
Donnehalli						Conservation Activity	Waste Weir		2218	1			0.03
Donnehalli	1816	SIDDAPPA R/RAMLINGAPPA	332884567152	48*/2	Machinery	Soil Moisture	T C B	1.61	59	289.8	14.47.8456	76.41.4539	0.17
Donnehalli						Conservation Activity	Waste Weir		2218	1			0.04
Donnehalli	1817	G B THIPPESWAMI/G B Basappa	526160774916	48*/1	Machinery	Soil Moisture	T C B	1.10	59	198	14.47.7825	76.41.4699	0.12
Donnehalli						Conservation Activity	Waste Weir		2218	1			0.02
Donnehalli	1818	SOMASHEKHARAPPA G B/G B SHIVANNA	451657053871	48*/3	Machinery	Soil Moisture	T C B	0.80	59	144	14.47.7391	76.41.4486	0.08
Donnehalli						Conservation Activity	Waste Weir		2218	1			0.02
Donnehalli	1819	G B VIJAYA/G B SHIVANNA	393738955774	48*/3	Machinery	Soil Moisture	T C B	0.80	59	144	14.47.5839	76.41.43369	0.08

Village Name	Farmer Code	Farmer Name	Aadhar Card No	Survey Number	Rate Type (Manually/Machinery)	Activity Type (Soil Moisture Conservation Activity/ Water Harvesting Activity)	Activity Name	Unit	Unit Cost (In Rs.)		Latitude (Deg-Min-Sec)	Longitude (Deg-Min-Sec)	Total Cost (In Lacs)
Donnehalli						Conservation Activity	Waste Weir		2218	1			0.02
Donnehalli	1820	ESHANNA S T/Thipperudrappa	683193859706	49/*/2	Machinery	Soil Moisture	T C B	1.60	59	288	14.47.4734	76.41.6966	0.17
Donnehalli						Conservation Activity	Waste Weir		2218	1			0.04
Donnehalli	1821	HOLEYAMMA/MALLAPPA	707987710355	49/*/1	Machinery	Soil Moisture	T C B	1.60	59	288	14.47.4249	76.41.6123	0.17
Donnehalli						Conservation Activity	Waste Weir		2218	1			0.04
Donnehalli	1822	Mahadevamma/Thippeswamy	876199374741	49/*/3	Machinery	Soil Moisture	T C B	1.86	59	334.8	14.47.8193	76.41.4439	0.20
Donnehalli						Conservation Activity	Waste Weir		2218	1			0.04
Donnehalli	1823	NAGARAJA M N/MEKERA NINGAPPA	303577869372	50/*/3	Machinery	Soil Moisture	T C B	1.01	59	181.8	14.47.4095	76.41.5144	0.11
Donnehalli						Conservation Activity	Waste Weir		2218	1			0.02
Donnehalli	1824	N THIPPESWAMY/NINGAPPA	820466502768	50/*/1	Machinery	Soil Moisture	T C B	1.01	59	181.8	14.47.4285	76.1.6240	0.11
Donnehalli						Conservation Activity	Waste Weir		2218	1			0.02
Donnehalli	1825	GANGAMMA/HUCHAPPA	268318533974	51/*/1	Machinery	Soil Moisture	T C B	1.80	59	324	14.47.3393	76.41.4871	0.19
Donnehalli						Conservation Activity	Waste Weir		2218	1			0.04
Donnehalli	1826	GANGAMMA/HUCHAPPA	268318533974	51/*/2	Machinery	Soil Moisture	T C B	4.00	59	720	14.47.1760	76.41.5073	0.42
Donnehalli						Conservation Activity	Waste Weir		2218	1			0.09
Donnehalli	1827	SHIVANNA/HANUMANTHAPPA	580198611240	52/*/1	Machinery	Soil Moisture	T C B	1.74	59	313.2	14.47.3387	76.41.3736	0.18
Donnehalli						Conservation Activity	Waste Weir		2218	1			0.04
Donnehalli	1828	NIJALINGAPPA/Shivanna	753923902528	52/*/4	Machinery	Soil Moisture	T C B	0.52	59	93.6	14.47.2710	76.41.3426	0.06
Donnehalli						Conservation Activity	Waste Weir		2218	1			0.01
Donnehalli	1829	NINGAPPA B T/B N THIPPESWAMY	216079084867	52/*/5	Machinery	Soil Moisture	T C B	1.05	59	189	14.47.1745	76.41.2614	0.11
Donnehalli						Conservation Activity	Waste Weir		2218	1			0.02
Donnehalli	1830	MAILARAPPA/HANUMANTHAPPA	948901717434	52/*/2	Machinery	Soil Moisture	T C B	1.20	59	216	14.47.1664	76.41.1591	0.13
Donnehalli						Conservation Activity	Waste Weir		2218	1			0.03
Donnehalli	1831	Prabhavathi/RUDRAPPA	934922867573	52/*/3	Machinery	Soil Moisture	T C B	1.05	59	189	14.47.1809	76.41.1603	0.11
Donnehalli						Conservation Activity	Waste Weir		2218	1			0.02
Donnehalli	1832	LAKSHMAMMA/Honnurappa	283693743119	54/*/2	Machinery	Soil Moisture	T C B	0.80	59	144	14.47.1937	76.41.0817	0.08
Donnehalli						Conservation Activity	Waste Weir		2218	1			0.02
Donnehalli	1833	GEETHAMMA/Honnurappa	893302446755	54/*/2	Machinery	Soil Moisture	T C B	0.13	59	23.4	14.47.2850	76.41.0333	0.01
Donnehalli						Conservation Activity	Waste Weir		2218	1			0.00
Donnehalli	1834	GEETHAMMA/Honnurappa	893302446755	54/*/3	Machinery	Soil Moisture	T C B	0.50	59	90	14.47.2382	76.40.9039	0.05
Donnehalli						Conservation Activity	Waste Weir		2218	1			0.01
Donnehalli	1835	KAMALAMMA/Ramanna	966581017963	54/*/2	Machinery	Soil Moisture	T C B	0.40	59	72	14.47.2102	76.40.9722	0.04
Donnehalli						Conservation Activity	Waste Weir		2218	1			0.01
Donnehalli	1836	NAGARAJAPPA/Mallappa	834582979946	54/*/5	Machinery	Soil Moisture	T C B	1.00	59	180	14.47.3356	76.40.8288	0.11
Donnehalli						Conservation Activity	Waste Weir		2218	1			0.02
Donnehalli	1837	B T KRISHANAPPA/THIPPESWAMY	201415252913	54/*/4	Machinery	Soil Moisture	T C B	0.99	59	178.2	14.47.2558	76.40.7725	0.11
Donnehalli						Conservation Activity	Waste Weir		2218	1			0.02
Donnehalli	1838	B T GNANENDRAPPA/Thippeswamy	227902606394	54/*/4	Machinery	Soil Moisture	T C B	0.99	59	178.2	14.47.7396	76.40.7359	0.11
Donnehalli						Conservation Activity	Waste Weir		2218	1			0.02
Donnehalli	1839	B M Basappa/Mallappa		54/*/6	Machinery	Soil Moisture	T C B	1.00	59	180	14.47.4878	76.40.9896	0.11
Donnehalli						Conservation Activity	Waste Weir		2218	1			0.02
Donnehalli	1840	BORAPPA/THIPPESWAMY	882414736001	55/*/4	Machinery	Soil Moisture	T C B	0.85	59	153	14.47.4419	76.41.0059	0.09
Donnehalli						Conservation Activity	Waste Weir		2218	1			0.02
Donnehalli	1841	BORAPPA/THIPPESWAMY	882414736001	55/*/5	Machinery	Soil Moisture	T C B	0.80	59	144	14.47.4666	76.41.1211	0.08
Donnehalli						Conservation Activity	Waste Weir		2218	1			0.02
Donnehalli	1842	Thipperudrappa N/Hullurappa	865678223612	55/*/2	Machinery	Soil Moisture	T C B	0.42	59	75.6	14.47.4766	76.40.8733	0.04
Donnehalli						Conservation Activity	Waste Weir		2218	1			0.01
Donnehalli	1843	BHEEMANNA/BHEEMANNA	359633674089	55/*/3	Machinery	Soil Moisture	T C B	0.98	59	176.4	14.47.4180	76.40.9276	0.10
Donnehalli						Conservation Activity	Waste Weir		2218	1			0.02
Donnehalli	1844	H T PRAKASH/Thippaiah	424265780311	56/*/5	Machinery	Soil Moisture	T C B	1.22	59	219.6	14.47.4275	76.40.8725	0.13
Donnehalli						Conservation Activity	Waste Weir		2218	1			0.03
Donnehalli	1845	J C THIPPESWAMY/CHANNAPPA	570233497997	56/*/6	Machinery	Soil Moisture	T C B	0.88	59	158.4	14.47.3585	76.41.0597	0.09
Donnehalli						Conservation Activity	Waste Weir		2218	1			0.02
Donnehalli	1846	B N NIRANJAN/B Ningappa	982398348105	56/*/8	Machinery	Soil Moisture	T C B	1.19	59	214.2	14.47.5684	76.40.7949	0.13
Donnehalli						Conservation Activity	Waste Weir		2218	1			0.03
Donnehalli	1847	G C VEERANNA/CHANNAPPA	846166445474	56/*/3	Machinery	Soil Moisture	T C B	0.88	59	158.4	14.47.5600	76.40.8577	0.09
Donnehalli						Conservation Activity	Waste Weir		2218	1			0.02
Donnehalli	1848	VEERESHA H T/H THIPPAIAH	580537731545	56/*/4	Machinery	Soil Moisture	T C B	1.23	59	221.4	14.47.8007	76.40.2930	0.13
Donnehalli						Conservation Activity	Waste Weir		2218	1			0.03
Donnehalli	1849	SOMASHEKHARAPPA G B/G B SHIVANNA	451657053871	206/*/*	Machinery	Soil Moisture	T C B	0.58	59	104.4	14.47.9637	76.41.8519	0.06
Donnehalli						Conservation Activity	Waste Weir		2218	1			0.01
Donnehalli	1850	Rangappa/Thimmanna	951919661626	42/*/*	Machinery	Soil Moisture	T C B	1.20	59	216	14.48.5007	76.42.5447	0.13
Donnehalli						Conservation Activity	Waste Weir		2218	1			0.03
Donnehalli	1851	SHIVANNA/RUDRAPPA	873465220584	42/*/*	Machinery	Soil Moisture	T C B	1.13	59	203.4	14.48.6539	76.42.4909	0.12
Donnehalli						Conservation Activity	Waste Weir		2218	1			0.03
Donnehalli	1852	ANUSUYAMMA/RUDRAPPA	793556890809	42/*/*	Machinery	Soil Moisture	T C B	0.60	59	108	14.48.7998	76.42.4262	0.06
Donnehalli						Conservation Activity	Waste Weir		2218	1			0.01

Village Name	Farmer Code	Farmer Name	Aadhar Card No	Survey Number	Rate Type (Manually/Machinery)	Activity Type (Soil Moisture Conservation Activity/ Water Harvesting Activity)	Activity Name	Unit	Unit Cost (In Rs.)		Latitude (Deg-Min-Sec)	Longitude (Deg-Min-Sec)	Total Cost (In Lacs)
Donnehalli	1853	YEKANTHAPPA/RUDRAPPA	880982823017	42/*/*	Machinery	Soil Moisture Conservation Activity	T C B	0.86	59	154.8	14.478226	76.420824	0.09
Donnehalli							Waste Weir		2218	1			0.02
Donnehalli	1854	RANGAPPA/THIPPAIAH	347180808411	42/*/*	Machinery	Soil Moisture Conservation Activity	T C B	0.60	59	108	14.484735	76.422296	0.06
Donnehalli							Waste Weir		2218	1			0.01
Donnehalli	1855	Hanumantappa/Chowdappa	647448821274	42/*/*	Machinery	Soil Moisture Conservation Activity	T C B	1.11	59	199.8	14.480971	76.421995	0.12
Donnehalli							Waste Weir		2218	1			0.02
Donnehalli	1856	NAGAPPA/RUDRAPPA	246202753087	42/*/*	Machinery	Soil Moisture Conservation Activity	T C B	1.20	59	216	14.481069	76.425404	0.13
Donnehalli							Waste Weir		2218	1			0.03
Donnehalli	1857	PRASANNA KUMAR/DURUGAPPA	872609122850	42/*/*	Machinery	Soil Moisture Conservation Activity	T C B	0.35	59	63	14.482674	76.422101	0.04
Donnehalli							Waste Weir		2218	1			0.01
Donnehalli	1858	BASAMMA/SANNABASAPPA	799797508814	42/*/*	Machinery	Soil Moisture Conservation Activity	T C B	1.20	59	216	14.485727	76.423208	0.13
Donnehalli							Waste Weir		2218	1			0.03
Donnehalli	1859	SHANKARACHARI/VIRUPAKSHCHARI	869317787900	42/*/*	Machinery	Soil Moisture Conservation Activity	T C B	0.50	59	90	14.481871	76.422707	0.05
Donnehalli							Waste Weir		2218	1			0.01
Donnehalli	1860	P thippeswamy/Palayya	836709488997	42/*/*	Machinery	Soil Moisture Conservation Activity	T C B	0.55	59	99	14.481984	76.425139	0.06
Donnehalli							Waste Weir		2218	1			0.01
Donnehalli	1861	Ombanna b/Basappa	296009784755	42/*/*	Machinery	Soil Moisture Conservation Activity	T C B	0.50	59	90	14.480641	76.421205	0.05
Donnehalli							Waste Weir		2218	1			0.01
Donnehalli	1862	MUSTURAPPA T E/ENKANTHAPPA	727257941719	42/*/*	Machinery	Soil Moisture Conservation Activity	T C B	0.60	59	108	14.483928	76.423172	0.06
Donnehalli							Waste Weir		2218	1			0.01
Donnehalli	1863	SHETTAR THIPPAMMA/venkataramanashetty	571325075578	42/*/*	Machinery	Soil Moisture Conservation Activity	T C B	1.20	59	216	14.484664	76.487290	0.13
Donnehalli							Waste Weir		2218	1			0.03
Donnehalli	1864	HULUGAMMA/Lakshmana	799620760711	42/*/*	Machinery	Soil Moisture Conservation Activity	T C B	0.59	59	106.2	14.472480	76.421079	0.06
Donnehalli							Waste Weir		2218	1			0.01
Donnehalli	1865	BASAMMA M T/THIPPESWAMY	775010175950	42/*/1	Machinery	Soil Moisture Conservation Activity	T C B	1.20	59	216	14.481572	76.421328	0.13
Donnehalli							Waste Weir		2218	1			0.03
Donnehalli	1866	M V Jayyanna/Dodda Veerappa	398466439671	42/*/*	Machinery	Soil Moisture Conservation Activity	T C B	0.60	59	108	14.486912	76.422684	0.06
Donnehalli							Waste Weir		2218	1			0.01
Donnehalli	1867	HANUMANTHAPPA V H/VENKATAPPA	883356351887	42/*/*	Machinery	Soil Moisture Conservation Activity	T C B	0.25	59	45	14.482772	76.461772	0.03
Donnehalli							Waste Weir		2218	1			0.01
Donnehalli	1868	KALINGAPPA		42/*/*	Machinery	Soil Moisture Conservation Activity	T C B	1.20	59	216	14.481040	76.222007	0.13
Donnehalli							Waste Weir		2218	1			0.03
Donnehalli	1869	Nembakka/Somanna	614784828137	44/*/1	Machinery	Soil Moisture Conservation Activity	T C B	2.15	59	387	14.478513	76.41.7574	0.23
Donnehalli							Waste Weir		2218	1			0.05
Donnehalli	1870	TIPPESWAMY G M/MUSURAPPA	317490072917	44/*/2	Machinery	Soil Moisture Conservation Activity	T C B	2.15	59	387	14.47.8463	76.41.7387	0.23
Donnehalli							Waste Weir		2218	1			0.05
Donnehalli	1871	Nembakka/Somanna	614784828137	45/*/2	Machinery	Soil Moisture Conservation Activity	T C B	2.47	59	444.6	14.47.8593	76.41.5632	0.26
Donnehalli							Waste Weir		2218	1			0.05
Donnehalli	1872	Girisha g t/Thippeswamy g m	218533364681	45/*/1	Machinery	Soil Moisture Conservation Activity	T C B	1.23	59	221.4	14.47.7673	76.41.6821	0.13
Donnehalli							Waste Weir		2218	1			0.03
Donnehalli	1873	Lokesh g t/Thippeswamy	376854277668	45/*/3	Machinery	Soil Moisture Conservation Activity	T C B	1.23	59	221.4	14.47.8712	76.41.6093	0.13
Donnehalli							Waste Weir		2218	1			0.03
Donnehalli	1874	H THIPPERUDRAPPA/SANNA HANUMAPPA	543904706384	46/*/*	Machinery	Soil Moisture Conservation Activity	T C B	0.39	59	70.2	14.48.1344	76.41.7086	0.04
Donnehalli							Waste Weir		2218	1			0.01
Donnehalli	1875	JAYYAMMA/RAMACHANDRAPPA	319772602708	46/*/*	Machinery	Soil Moisture Conservation Activity	T C B	0.78	59	140.4	14.48.0678	76.41.7729	0.08
Donnehalli							Waste Weir		2218	1			0.02
Donnehalli	1876	NAGAMMA/RUDRAMUNIYAPPA	782131459546	46/*/*	Machinery	Soil Moisture Conservation Activity	T C B	1.57	59	282.6	14.48.0021	76.41.7602	0.17
Donnehalli							Waste Weir		2218	1			0.03
Donnehalli	1877	Mallamma/Thippaya	365587286982	46/*/*	Machinery	Soil Moisture Conservation Activity	T C B	0.78	59	140.4	14.48.0147	76.41.70069	0.08
Donnehalli							Waste Weir		2218	1			0.02
Donnehalli	1878	Shanthappa/Kenaga thippayya	739976710038	46/*/*	Machinery	Soil Moisture Conservation Activity	T C B	1.57	59	282.6	14.48.0388	76.41.6475	0.17
Donnehalli							Waste Weir		2218	1			0.03
Donnehalli	1879	RANGAMMA/CHANNABASAPPA	968730748235	46/*/*	Machinery	Soil Moisture Conservation Activity	T C B	0.78	59	140.4	14.48.1310	76.41.6522	0.08
Donnehalli							Waste Weir		2218	1			0.02
Donnehalli	1880	ERAMMA/MARIYAPPA	270589222384	46/*/*	Machinery	Soil Moisture Conservation Activity	T C B	0.40	59	72	14.48.1488	76.41.6084	0.04
Donnehalli							Waste Weir		2218	1			0.01
Donnehalli	1881	THIPPAMMA/MARAPPA	980955041501	46/*/*	Machinery	Soil Moisture Conservation Activity	T C B	1.17	59	210.6	14.48.2680	76.41.2244	0.12
Donnehalli							Waste Weir		2218	1			0.03
Donnehalli	1882	A K YALLAMMA/EKANTHAPPA	362847929642	46/*/*	Machinery	Soil Moisture Conservation Activity	T C B	1.57	59	282.6	14.48.1783	76.41.5485	0.17
Donnehalli							Waste Weir		2218	1			0.03
Donnehalli	1883	Mallamma/Durugappa	369496030592	47/*/1	Machinery	Soil Moisture Conservation Activity	T C B	1.72	59	309.6	14.47.9166	76.41.5572	0.18
Donnehalli							Waste Weir		2218	1			0.04
Donnehalli	1884	Thippaiah/Ningappa	295009122597	47/*/6	Machinery	Soil Moisture Conservation Activity	T C B	0.30	59	54	14.47.9520	76.41.5192	0.03
Donnehalli							Waste Weir		2218	1			0.01
Donnehalli	1885	Thippaiah/Ningappa	295009122597	47/*/8	Machinery	Soil Moisture Conservation Activity	T C B	0.68	59	122.4	14.47.8186	76.41.5531	0.07



Village Name	Farmer Code	Farmer Name	Aadhar Card No	Survey Number	Rate Type (Manually/Machinery)	Activity Type (Soil Moisture Conservation Activity/ Water Harvesting Activity)	Activity Name	Unit	Unit Cost (In Rs.)		Latitude (Deg-Min-Sec)	Longitude (Deg-Min-Sec)	Total Cost (In Lacs)
Donnehalli						Conservation Activity	Waste Weir		2218	1			0.02
Donnehalli	1886	BASAVARAJA/NINGAPPA	409436986578	47/*/4	Machinery	Soil Moisture	T C B	0.30	59	54	14.47.7284	76.41.5762	0.03
Donnehalli						Conservation Activity	Waste Weir		2218	1			0.01
Donnehalli	1887	BASAVARAJA/NINGAPPA	409436986578	47/*/7	Machinery	Soil Moisture	T C B	0.68	59	122.4	14.47.7596	76.41.5317	0.07
Donnehalli						Conservation Activity	Waste Weir		2218	1			0.02
Donnehalli	1888	G B Shivakumar/Basappa	593843974818	57/*/7	Machinery	Soil Moisture	T C B	1.38	59	248.4	14.47.7873	76.40.8275	0.15
Donnehalli						Conservation Activity	Waste Weir		2218	1			0.03
Donnehalli	1889	G B Naqaraja/G B Basanna	732371844618	57/*/6	Machinery	Soil Moisture	T C B	1.38	59	248.4	14.477722	76.40.9332	0.15
Donnehalli						Conservation Activity	Waste Weir		2218	1			0.03
Donnehalli	1890	D E SHANTHAVEERAMMA/Gowranna P	329602340893	57/*/1	Machinery	Soil Moisture	T C B	1.48	59	266.4	14.47.7379	76.41.0708	0.16
Donnehalli						Conservation Activity	Waste Weir		2218	1			0.03
Donnehalli	1891	G T TIPPESWAMY/THIPESWAMY	488970934111	57/*/10	Machinery	Soil Moisture	T C B	0.54	59	97.2	14.47.6837	76.41.0819	0.06
Donnehalli						Conservation Activity	Waste Weir		2218	1			0.01
Donnehalli	1892	G T TIPPESWAMY/THIPESWAMY	488970934111	57/*/8	Machinery	Soil Moisture	T C B	0.38	59	68.4	14.47.7131	76.41.0477	0.04
Donnehalli						Conservation Activity	Waste Weir		2218	1			0.01
Donnehalli	1893	M MANAJANNA/MALLAPPA	542855854685	57/*/3	Machinery	Soil Moisture	T C B	0.66	59	118.8	14.47.6837	76.41.0819	0.07
Donnehalli						Conservation Activity	Waste Weir		2218	1			0.01
Donnehalli	1894	UMADEVI H S/G T BASAVARAJAPPA	838944725200	57/*/9	Machinery	Soil Moisture	T C B	0.55	59	99	14.47.9829	76.40.9276	0.06
Donnehalli						Conservation Activity	Waste Weir		2218	1			0.01
Donnehalli	1895	UMADEVI H S/G T BASAVARAJAPPA	838944725200	57/*/4	Machinery	Soil Moisture	T C B	0.38	59	68.4	14.47.7541	76.41.0765	0.04
Donnehalli						Conservation Activity	Waste Weir		2218	1			0.01
Donnehalli	1896	G B Parameshwarappa/G B Basappa	406314419145	57/*/11	Machinery	Soil Moisture	T C B	1.20	59	216	14.47.8012	76.40.8060	0.13
Donnehalli						Conservation Activity	Waste Weir		2218	1			0.03
Donnehalli	1897	RUDRAMUNI G B/Basappa	833507804874	57/*/2	Machinery	Soil Moisture	T C B	1.20	59	216	14.47.8536	76.40.9567	0.13
Donnehalli						Conservation Activity	Waste Weir		2218	1			0.03
Donnehalli	1898	K t timmanna/Tippayya	841392461246	58/*/2B	Machinery	Soil Moisture	T C B	1.46	59	262.8	14.45.8828	76.41.2313	0.16
Donnehalli						Conservation Activity	Waste Weir		2218	1			0.03
Donnehalli	1899	K V VEERABHADRAPPA/VEERANNA	522164246333	58/*/4	Machinery	Soil Moisture	T C B	2.28	59	410.4	14.47.7719	76.41.1028	0.24
Donnehalli						Conservation Activity	Waste Weir		2218	1			0.05
Donnehalli	1900	K V SATHEESHA/VEERABHADRAPPA	333173400847	58/*/1	Machinery	Soil Moisture	T C B	2.40	59	432	14.47.7710	76.41.1654	0.25
Donnehalli						Conservation Activity	Waste Weir		2218	1			0.05
Donnehalli	1901	RATHNAMMA/MARULASIDDAPPA	395844954247	58/*/2A2	Machinery	Soil Moisture	T C B	0.80	59	144	14.47.7732	76.41.2521	0.08
Donnehalli						Conservation Activity	Waste Weir		2218	1			0.02
Donnehalli	1902	KONDALAHALLI THIPPEWAMY/Veeranna	610695102099	58/*/2A1	Machinery	Soil Moisture	T C B	1.49	59	268.2	14.47.9838	76.41.1415	0.16
Donnehalli						Conservation Activity	Waste Weir		2218	1			0.03
Donnehalli	1903	Nembakka/Somanna	614784828137	59/*/*	Machinery	Soil Moisture	T C B	3.65	59	657	14.47.960	76.41.3212	0.39
Donnehalli						Conservation Activity	Waste Weir		2218	1			0.08
Donnehalli	1904	MUGAPPA/Aijappa	336827640983	59/*/*	Machinery	Soil Moisture	T C B	1.78	59	320.4	14.47.9660	76.41.3212	0.19
Donnehalli						Conservation Activity	Waste Weir		2218	1			0.04
Donnehalli	1905	Shivanamma/Musturappa	319521778454	59/*/*	Machinery	Soil Moisture	T C B	0.17	59	30.6	14.48.0283	76.41.2689	0.02
Donnehalli						Conservation Activity	Waste Weir		2218	1			0.00
Donnehalli	1906	Shivanamma/Musturappa	319521778454	59/*/*	Machinery	Soil Moisture	T C B	1.61	59	289.8	14.48.0725	76.41.4147	0.17
Donnehalli						Conservation Activity	Waste Weir		2218	1			0.04
Donnehalli	1907	Prakashreddy H/Hanumanthareddy	631286773816	60/*/*	Machinery	Soil Moisture	T C B	0.27	59	48.6	14.48.1510	76.41.3862	0.03
Donnehalli						Conservation Activity	Waste Weir		2218	1			0.01
Donnehalli	1908	Prakashreddy H/Hanumanthareddy	631286773816	60/*/*	Machinery	Soil Moisture	T C B	1.70	59	306	14.48.2027	76.41.3583	0.18
Donnehalli						Conservation Activity	Waste Weir		2218	1			0.04
Donnehalli	1909	Prakashreddy H/Hanumanthareddy	631286773816	60/*/*	Machinery	Soil Moisture	T C B	0.40	59	72	14.48.1458	76.41.3159	0.04
Donnehalli						Conservation Activity	Waste Weir		2218	1			0.01
Donnehalli	1910	MARULA SIDDAPPA/BHIMAPPA	581078546274	60/*/*	Machinery	Soil Moisture	T C B	0.65	59	117	14.48.2348	76.41.3701	0.07
Donnehalli						Conservation Activity	Waste Weir		2218	1			0.01
Donnehalli	1911	N M SHANKARAMURTHY/Rudrapaiah	317678000908	60/*/*	Machinery	Soil Moisture	T C B	0.15	59	27	14.48.2705	76.41.2995	0.02
Donnehalli						Conservation Activity	Waste Weir		2218	1			0.00
Donnehalli	1912	NIRMALA N M/GURUKARUNYA PRABHU R M	20018101004347	60/*/*	Machinery	Soil Moisture	T C B	0.57	59	102.6	14.48.2705	76.41.2926	0.06
Donnehalli						Conservation Activity	Waste Weir		2218	1			0.01
Donnehalli	1913	J Mushturappa/Hadadi Jayamma	368176461747	61/*/1	Machinery	Soil Moisture	T C B	0.50	59	90	14.48.8196	76.41.3138	0.05
Donnehalli						Conservation Activity	Waste Weir		2218	1			0.01
Donnehalli	1914	H THIPPEWAMY/HANUMANTHARADDY	259227424539	61/*/2	Machinery	Soil Moisture	T C B	0.76	59	136.8	14.48.2680	76.41.2224	0.08
Donnehalli						Conservation Activity	Waste Weir		2218	1			0.02
Donnehalli	1915	Y VITAL MURTHY SHETTY/KRISHNARADDY	756416909907	61/*/3	Machinery	Soil Moisture	T C B	1.20	59	216	14.48.2624	76.41.2947	0.13
Donnehalli						Conservation Activity	Waste Weir		2218	1			0.03
Donnehalli	1916	M T dhananjaya/H THIPPEWAMY	678620536538	62/*/1	Machinery	Soil Moisture	T C B	1.75	59	315	14.48.3132	76.41.1358	0.19
Donnehalli						Conservation Activity	Waste Weir		2218	1			0.04
Donnehalli	1917	N M UMADEVI/MALLANNA	420231088457	62/*/4	Machinery	Soil Moisture	T C B	1.55	59	279	14.48.4963	76.41.4953	0.16
Donnehalli						Conservation Activity	Waste Weir		2218	1			0.03

Village Name	Farmer Code	Farmer Name	Aadhar Card No	Survey Number	Rate Type (Manually/Machinery)	Activity Type (Soil Moisture Conservation Activity/ Water Harvesting Activity)	Activity Name	Unit	Unit Cost (In Rs.)		Latitude (Deg-Min-Sec)	Longitude (Deg-Min-Sec)	Total Cost (In Lacs)
Donnehalli	1918	K THARANGA MURTHY/Krishna Reddy	910940747259	62/*/3	Machinery	Soil Moisture Conservation Activity	T C B	1.60	59	288	14.48.5077	76.41.4100	0.17
Donnehalli							Waste Weir		2218	1			0.04
Donnehalli	1919	DODDA BASAPPA R N/R L Ningappa	794483524012	73/*/1	Machinery	Soil Moisture Conservation Activity	T C B	0.67	59	120.6	14.48.7001	76.41.2002	0.07
Donnehalli							Waste Weir		2218	1			0.01
Donnehalli	1920	BASAVARAJAPPA/Basappa	972855295971	73/*/1	Machinery	Soil Moisture Conservation Activity	T C B	0.81	59	145.8	14.48.8666	76.41.2100	0.09
Donnehalli							Waste Weir		2218	1			0.02
Donnehalli	1921	K BASAVARAJA/KRISHNAMURTHY	988233348034	74/*/13	Machinery	Soil Moisture Conservation Activity	T C B	0.10	59	18	14.48.7001	76.41.2002	0.01
Donnehalli							Waste Weir		2218	1			0.00
Donnehalli	1922	D B MUSTURAPPA/BASAVARAJAPPA D E	912711906431	74/*/1	Machinery	Soil Moisture Conservation Activity	T C B	0.43	59	77.4	14.48.8666	76.41.2100	0.05
Donnehalli							Waste Weir		2218	1			0.01
Donnehalli	1923	M T dhananjaya/H THIPPESWAMY	678620536538	75/*/19	Machinery	Soil Moisture Conservation Activity	T C B	0.18	59	32.4	14.48.7001	76.41.2002	0.02
Donnehalli							Waste Weir		2218	1			0.00
Donnehalli	1924	M T dhananjaya/H THIPPESWAMY	678620536538	75/*/20	Machinery	Soil Moisture Conservation Activity	T C B	0.18	59	32.4	14.48.8666	76.41.2100	0.02
Donnehalli							Waste Weir		2218	1			0.00
Donnehalli	1925	S Thippeswamy/Surappa	536831689979	75/*/31	Machinery	Soil Moisture Conservation Activity	T C B	0.40	59	72	14.48.7001	76.41.2002	0.04
Donnehalli							Waste Weir		2218	1			0.01
Donnehalli	1926	S Thippeswamy/Surappa	536831689979	75/*/*	Machinery	Soil Moisture Conservation Activity	T C B	0.51	59	91.8	14.48.8666	76.41.2100	0.05
Donnehalli							Waste Weir		2218	1			0.01
Donnehalli	1927	Prakashreddy H/Hanumanthareddy	631286773816	75/*/28	Machinery	Soil Moisture Conservation Activity	T C B	0.40	59	72	14.48.7001	76.41.2002	0.04
Donnehalli							Waste Weir		2218	1			0.01
Donnehalli	1928	H RAJAPPA/HANUMANTHAREDDY	416135739030	75/*/1G	Machinery	Soil Moisture Conservation Activity	T C B	0.88	59	158.4	14.48.8666	76.41.2194	0.09
Donnehalli							Waste Weir		2218	1			0.02
Donnehalli	1929	H RAJAPPA/HANUMANTHAREDDY	416135739030	75/*/25	Machinery	Soil Moisture Conservation Activity	T C B	0.40	59	72	14.48.7001	76.41.2002	0.04
Donnehalli							Waste Weir		2218	1			0.01
Donnehalli	1930	SURAMMA/PAPAYYA	655208185364	75/*/*	Machinery	Soil Moisture Conservation Activity	T C B	0.56	59	100.8	14.48.8665	76.41.2137	0.06
Donnehalli							Waste Weir		2218	1			0.01
Donnehalli	1931	SURAMMA/PAPAYYA	655208185364	75/*/32	Machinery	Soil Moisture Conservation Activity	T C B	0.40	59	72	14.48.7001	76.41.2084	0.04
Donnehalli							Waste Weir		2218	1			0.01
Donnehalli	1932	H THIPPESWAMY/HANUMANTHARADDY	259227424539	75/*/1A	Machinery	Soil Moisture Conservation Activity	T C B	0.40	59	72	14.48.8666	76.41.2179	0.04
Donnehalli							Waste Weir		2218	1			0.01
Donnehalli	1933	H JAGADEESHAREDDY/hanumanthareddy	279905984946	75/*/27	Machinery	Soil Moisture Conservation Activity	T C B	0.40	59	72	14.48.7054	76.41.2081	0.04
Donnehalli							Waste Weir		2218	1			0.01
Donnehalli	1934	H JAGADEESHAREDDY/hanumanthareddy	279905984946	75/*/1D	Machinery	Soil Moisture Conservation Activity	T C B	0.30	59	54	14.48.8634	76.41.2107	0.03
Donnehalli							Waste Weir		2218	1			0.01
Donnehalli	1935	H JAGADEESHAREDDY/hanumanthareddy	279905984946	75/*/1E	Machinery	Soil Moisture Conservation Activity	T C B	0.55	59	99	14.48.7071	76.41.2015	0.06
Donnehalli							Waste Weir		2218	1			0.01
Donnehalli	1936	H MANJANNA/hanumanthreddy	955293552905	75/*/1F	Machinery	Soil Moisture Conservation Activity	T C B	0.68	59	122.4	14.48.8602	76.41.2100	0.07
Donnehalli							Waste Weir		2218	1			0.02
Donnehalli	1937	H MANJANNA/hanumanthreddy	955293552905	75/*/26	Machinery	Soil Moisture Conservation Activity	T C B	0.40	59	72	14.48.7031	76.41.2034	0.04
Donnehalli							Waste Weir		2218	1			0.01
Donnehalli	1938	H MANJANNA/hanumanthreddy	955293552905	75/*/22	Machinery	Soil Moisture Conservation Activity	T C B	0.12	59	21.6	14.48.8425	76.41.2172	0.01
Donnehalli							Waste Weir		2218	1			0.00
Donnehalli	1939	H MANJANNA/hanumanthreddy	955293552905	75/*/*	Machinery	Soil Moisture Conservation Activity	T C B	0.12	59	21.6	14.48.7084	76.41.2091	0.01
Donnehalli							Waste Weir		2218	1			0.00
Donnehalli	1940	SAVITRAMMA/Nagappa	699071739224	75/*/*	Machinery	Soil Moisture Conservation Activity	T C B	0.51	59	91.8	14.48.8637	76.41.2132	0.05
Donnehalli							Waste Weir		2218	1			0.01
Donnehalli	1941	SAVITRAMMA/Nagappa	699071739224	75/*/30	Machinery	Soil Moisture Conservation Activity	T C B	0.40	59	72	14.48.7158	76.41.2041	0.04
Donnehalli							Waste Weir		2218	1			0.01
Donnehalli	1942	H THIPPESWAMY/HANUMANTHARADDY	259227424539	77/*/2	Machinery	Soil Moisture Conservation Activity	T C B	0.73	59	131.4	14.48.3875	76.41.2584	0.08
Donnehalli							Waste Weir		2218	1			0.02
Donnehalli	1943	LINGASETTY Y R/RUDRAPPASETTY	833925350900	77/*/1	Machinery	Soil Moisture Conservation Activity	T C B	0.84	59	151.2	14.48.4365	76.41.1625	0.09
Donnehalli							Waste Weir		2218	1			0.02
Donnehalli	1944	LINGASETTY Y R/RUDRAPPASETTY	833925350900	77/*/4	Machinery	Soil Moisture Conservation Activity	T C B	0.21	59	37.8	14.48.3842	76.41.2587	0.02
Donnehalli							Waste Weir		2218	1			0.00
Donnehalli	1945	H THIPPESWAMY/HANUMANTHARADDY	259227424539	78/*/2	Machinery	Soil Moisture Conservation Activity	T C B	0.41	59	73.8	14.48.4375	76.41.1635	0.04
Donnehalli							Waste Weir		2218	1			0.01
Donnehalli	1946	Y VITAL MURTHY SHETTY/KRISHNARADDY	756416909907	78/*/3	Machinery	Soil Moisture Conservation Activity	T C B	0.15	59	27	14.48.3834	76.41.2546	0.02
Donnehalli							Waste Weir		2218	1			0.00
Donnehalli	1947	LINGASETTY Y R/RUDRAPPASETTY	833925350900	78/*/1	Machinery	Soil Moisture Conservation Activity	T C B	0.68	59	122.4	14.48.4398	76.41.1674	0.07
Donnehalli							Waste Weir		2218	1			0.02
Donnehalli	1948	H RAJAPPA/HANUMANTHAREDDY	416135739030	79/*/2C1	Machinery	Soil Moisture Conservation Activity	T C B	0.46	59	82.8	14.48.3876	76.41.2595	0.05
Donnehalli							Waste Weir		2218	1			0.01
Donnehalli	1949	H RAJAPPA/HANUMANTHAREDDY	416135739030	79/*/4	Machinery	Soil Moisture Conservation Activity	T C B	0.24	59	43.2	14.48.4304	76.41.1641	0.03
Donnehalli							Waste Weir		2218	1			0.01
Donnehalli	1950	H JAGADEESHAREDDY/hanumanthareddy	279905984946	79/*/3	Machinery	Soil Moisture Conservation Activity	T C B	0.43	59	77.4	14.48.3811	76.41.2563	0.05
Donnehalli							Waste Weir		2218	1			0.01

Village Name	Farmer Code	Farmer Name	Aadhar Card No	Survey Number	Rate Type (Manually/Machinery)	Activity Type (Soil Moisture Conservation Activity/ Water Harvesting Activity)	Activity Name	Unit	Unit Cost (In Rs.)		Latitude (Deg-Min-Sec)	Longitude (Deg-Min-Sec)	Total Cost (In Lacs)
Donnehalli	1951	H JAGADEESHAREDDY/hanumanthareddy	279905984946	79*/5	Machinery	Soil Moisture Conservation Activity	T C B	0.40	59	72	14.48.4378	76.41.1612	0.04
Donnehalli							Waste Weir		2218	1			0.01
Donnehalli	1952	LAKSHMAMMA/THIMMAREDDY	849610387172	79*/2A1	Machinery	Soil Moisture Conservation Activity	T C B	0.45	59	81	14.48.3867	76.41.2789	0.05
Donnehalli							Waste Weir		2218	1			0.01
Donnehalli	1953	H THIMMAREDDY/hanumanthreddy	863272713765	79*/2A2	Machinery	Soil Moisture Conservation Activity	T C B	0.40	59	72	14.48.4335	76.41.1614	0.04
Donnehalli							Waste Weir		2218	1			0.01
Donnehalli	1954	H THIMMAREDDY/hanumanthreddy	863272713765	79*/2B	Machinery	Soil Moisture Conservation Activity	T C B	0.39	59	70.2	14.48.3846	76.41.2584	0.04
Donnehalli							Waste Weir		2218	1			0.01
Donnehalli	1955	H MANJANNA/hanumanthreddy	955293552905	79*/1	Machinery	Soil Moisture Conservation Activity	T C B	0.45	59	81	14.48.4398	76.41.1623	0.05
Donnehalli							Waste Weir		2218	1			0.01
Donnehalli	1956	H MANJANNA/hanumanthreddy	955293552905	79*/2C2	Machinery	Soil Moisture Conservation Activity	T C B	0.40	59	72	14.48.6887	76.41.5310	0.04
Donnehalli							Waste Weir		2218	1			0.01
Donnehalli	1957	B P SHIVAKUMAR/PUTTAPPA	681702035512	80*/1	Machinery	Soil Moisture Conservation Activity	T C B	1.70	59	306	14.48.95058	76.41.3895	0.18
Donnehalli							Waste Weir		2218	1			0.04
Donnehalli	1958	P MALLIKARJUNAIAH/PUTTAPPA	251517561759	80*/4	Machinery	Soil Moisture Conservation Activity	T C B	0.62	59	111.6	14.48.8948	76.14.8302	0.07
Donnehalli							Waste Weir		2218	1			0.01
Donnehalli	1959	P MALLIKARJUNAIAH/PUTTAPPA	251517561759	80*/2	Machinery	Soil Moisture Conservation Activity	T C B	1.70	59	306	14.48.8687	76.14.3168	0.18
Donnehalli							Waste Weir		2218	1			0.04
Donnehalli	1960	B M T Swamy/Muganna	996369001005	80*/3	Machinery	Soil Moisture Conservation Activity	T C B	2.34	59	421.2	14.48.8666	76.41.2100	0.25
Donnehalli							Waste Weir		2218	1			0.05
Donnehalli	1961	H RAJAPPA/HANUMANTHAREDDY	416135739030	81*/2	Machinery	Soil Moisture Conservation Activity	T C B	1.02	59	183.6	14.48.7001	76.41.2002	0.11
Donnehalli							Waste Weir		2218	1			0.02
Donnehalli	1962	H MANJANNA/hanumanthreddy	955293552905	81*/3	Machinery	Soil Moisture Conservation Activity	T C B	0.64	59	115.2	14.48.8666	76.41.2100	0.07
Donnehalli							Waste Weir		2218	1			0.01
Donnehalli	1963	JAYAMMA/BORAYYA	687511134114	82*/2	Machinery	Soil Moisture Conservation Activity	T C B	0.31	59	55.8	14.48.7001	76.41.2002	0.03
Donnehalli							Waste Weir		2218	1			0.01
Donnehalli	1964	H RAJAPPA/HANUMANTHAREDDY	416135739030	82*/3	Machinery	Soil Moisture Conservation Activity	T C B	0.31	59	55.8	14.48.8666	76.41.2100	0.03
Donnehalli							Waste Weir		2218	1			0.01
Donnehalli	1965	CHANDRASHEKHAR D/DANAPPA K	330252679818	82*/1A3	Machinery	Soil Moisture Conservation Activity	T C B	0.17	59	30.6	14.48.3811	76.41.2563	0.02
Donnehalli							Waste Weir		2218	1			0.00
Donnehalli	1966	CHANDRASHEKHAR D/DANAPPA K	330252679818	82*/1A3	Machinery	Soil Moisture Conservation Activity	T C B	1.81	59	325.8	14.48.4378	76.41.1612	0.19
Donnehalli							Waste Weir		2218	1			0.04
Donnehalli	1967	Eramma/B N Rudrappa	970834246754	83*/10	Machinery	Soil Moisture Conservation Activity	T C B	2.00	59	360	14.48.3867	76.41.2789	0.21
Donnehalli							Waste Weir		2218	1			0.04
Donnehalli	1968	H t mallikarjunappa/Thippeswamy	458573797426	83*/1B2	Machinery	Soil Moisture Conservation Activity	T C B	0.60	59	108	14.48.4335	76.41.1614	0.06
Donnehalli							Waste Weir		2218	1			0.01
Donnehalli	1969	H t mallikarjunappa/Thippeswamy	458573797426	83*/8	Machinery	Soil Moisture Conservation Activity	T C B	1.91	59	343.8	14.48.3846	76.41.2584	0.20
Donnehalli							Waste Weir		2218	1			0.04
Donnehalli	1970	G R RAJASHEKHARAPPA/G B RUDRAPPA	212445427607	83*/1D	Machinery	Soil Moisture Conservation Activity	T C B	0.50	59	90	14.48.4398	76.41.1623	0.05
Donnehalli							Waste Weir		2218	1			0.01
Donnehalli	1971	ANUSUYAMMA/hanumanthappa	226856692121	83*/2B1	Machinery	Soil Moisture Conservation Activity	T C B	0.27	59	48.6	14.48.6887	76.41.5310	0.03
Donnehalli							Waste Weir		2218	1			0.01
Donnehalli	1972	ANUSUYAMMA/hanumanthappa	226856692121	83*/6	Machinery	Soil Moisture Conservation Activity	T C B	0.99	59	178.2	14.48.95058	76.41.3895	0.11
Donnehalli							Waste Weir		2218	1			0.02
Donnehalli	1973	M REVANNA/MALLAPPA	305125223184	83*/7	Machinery	Soil Moisture Conservation Activity	T C B	0.33	59	59.4	14.47.9660	76.41.3212	0.04
Donnehalli							Waste Weir		2218	1			0.01
Donnehalli	1974	M REVANNA/MALLAPPA	305125223184	83*/2B2	Machinery	Soil Moisture Conservation Activity	T C B	0.80	59	144	14.48.0283	76.41.2689	0.08
Donnehalli							Waste Weir		2218	1			0.02
Donnehalli	1975	M REVANNA/MALLAPPA	305125223184	83*/2A1	Machinery	Soil Moisture Conservation Activity	T C B	1.80	59	324	14.48.0725	76.41.4147	0.19
Donnehalli							Waste Weir		2218	1			0.04
Donnehalli	1976	M REVANNA/MALLAPPA	305125223184	83*/5	Machinery	Soil Moisture Conservation Activity	T C B	0.27	59	48.6	14.48.1510	76.41.3862	0.03
Donnehalli							Waste Weir		2218	1			0.01
Donnehalli	1977	RATHNAMMA/Prahladappa	578401570263	83*/1B1	Machinery	Soil Moisture Conservation Activity	T C B	0.20	59	36	14.48.2027	76.41.3583	0.02
Donnehalli							Waste Weir		2218	1			0.00
Donnehalli	1978	BHAGYAMMA/Manjunatha	248166212599	83*/4	Machinery	Soil Moisture Conservation Activity	T C B	1.43	59	257.4	14.48.1458	76.41.3159	0.15
Donnehalli							Waste Weir		2218	1			0.03
Donnehalli	1979	A D HANUMANTHAPPA/SANNA RANGAPPA	859698485252	83*/1B1	Machinery	Soil Moisture Conservation Activity	T C B	0.40	59	72	14.48.2348	76.41.3701	0.04
Donnehalli							Waste Weir		2218	1			0.01
Donnehalli	1980	H YASHODHARA/HANUMANTHAPPA	684120827597	83*/3	Machinery	Soil Moisture Conservation Activity	T C B	0.75	59	135	14.48.2705	76.41.2995	0.08
Donnehalli							Waste Weir		2218	1			0.02
Donnehalli	1981	T K HALUGAPPA/KENCHAPPA	480109793870	83*/2A2	Machinery	Soil Moisture Conservation Activity	T C B	0.65	59	117	14.48.2705	76.41.2926	0.07
Donnehalli							Waste Weir		2218	1			0.01
Donnehalli	1982	B V Ninqappa/Veerappa	514296210375	83*/9	Machinery	Soil Moisture Conservation Activity	T C B	1.70	59	306	14.48.8196	76.41.3138	0.18
Donnehalli							Waste Weir		2218	1			0.04
Donnehalli	1983	H HONNURASWAMY/HANUMANTHAPPA	913760391386	83*/11	Machinery	Soil Moisture Conservation Activity	T C B	0.75	59	135	14.48.4335	76.41.1614	0.08
Donnehalli							Waste Weir		2218	1			0.02

Village Name	Farmer Code	Farmer Name	Aadhar Card No	Survey Number	Rate Type (Manually/Machinery)	Activity Type (Soil Moisture Conservation Activity/ Water Harvesting Activity)	Activity Name	Unit	Unit Cost (In Rs.)		Latitude (Deg-Min-Sec)	Longitude (Deg-Min-Sec)	Total Cost (In Lacs)
Donnehalli	1984	CHANDRAPPA/CHITHRALINGAPPA	864831389094	90/*/6	Machinery	Soil Moisture Conservation Activity	T C B	0.48	59	86.4	14.48.3846	76.41.2584	0.05
Donnehalli							Waste Weir		2218	1			0.01
Donnehalli	1985	CHANDRAPPA/CHITHRALINGAPPA	864831389094	90/*/1	Machinery	Soil Moisture Conservation Activity	T C B	0.48	59	86.4	14.48.4398	76.41.1623	0.05
Donnehalli							Waste Weir		2218	1			0.01
Donnehalli	1986	Basamma/Rudrappa	719351093836	90/*/2	Machinery	Soil Moisture Conservation Activity	T C B	0.30	59	54	14.48.6887	76.41.5310	0.03
Donnehalli							Waste Weir		2218	1			0.01
Donnehalli	1987	Maachikere thippaiah/Basappa	636362970908	90/*/4	Machinery	Soil Moisture Conservation Activity	T C B	0.80	59	144	14.48.95058	76.41.3895	0.08
Donnehalli							Waste Weir		2218	1			0.02
Donnehalli	1988	H M KOTRESHA/H M VIRUPAKSHIAH	460252305290	90/*/5	Machinery	Soil Moisture Conservation Activity	T C B	0.26	59	46.8	14.47.9660	76.41.3212	0.03
Donnehalli							Waste Weir		2218	1			0.01
Donnehalli	1989	Gawramma/Chothralingappa	880041413861	91/*/1A	Machinery	Soil Moisture Conservation Activity	T C B	0.26	59	46.8	14.48.0283	76.41.2689	0.03
Donnehalli							Waste Weir		2218	1			0.01
Donnehalli	1990	Gawramma/Chothralingappa	880041413861	91/*/1A	Machinery	Soil Moisture Conservation Activity	T C B	0.55	59	99	14.48.0725	76.41.4147	0.06
Donnehalli							Waste Weir		2218	1			0.01
Donnehalli	1991	Basamma/Rudrappa	719351093836	91/*/1A	Machinery	Soil Moisture Conservation Activity	T C B	0.39	59	70.2	14.48.1510	76.41.3862	0.04
Donnehalli							Waste Weir		2218	1			0.01
Donnehalli	1992	Basamma/Rudrappa	719351093836	91/*/3	Machinery	Soil Moisture Conservation Activity	T C B	1.30	59	234	14.48.2027	76.41.3583	0.14
Donnehalli							Waste Weir		2218	1			0.03
Donnehalli	1993	NINGAPPA T/THIPPAIAH	841290523113	91/*/3	Machinery	Soil Moisture Conservation Activity	T C B	1.88	59	338.4	14.48.1458	76.41.3159	0.20
Donnehalli							Waste Weir		2218	1			0.04
Donnehalli	1994	Bharathamma/Rudrappa	329177274208	91/*/1B	Machinery	Soil Moisture Conservation Activity	T C B	0.65	59	117	14.48.2348	76.41.3701	0.07
Donnehalli							Waste Weir		2218	1			0.01
Donnehalli	1995	Bharathamma/Rudrappa	329177274208	91/*/4	Machinery	Soil Moisture Conservation Activity	T C B	0.57	59	102.6	14.481871	76.422707	0.06
Donnehalli							Waste Weir		2218	1			0.01
Donnehalli	1996	Obamma/Chitralingappa	656441840149	91/*/1A	Machinery	Soil Moisture Conservation Activity	T C B	0.55	59	99	14.481984	76.425139	0.06
Donnehalli							Waste Weir		2218	1			0.01
Donnehalli	1997	Mugappa/Rudrappa	904653335083	91/*/1A	Machinery	Soil Moisture Conservation Activity	T C B	0.20	59	36	14.480641	76.421205	0.02
Donnehalli							Waste Weir		2218	1			0.00
Donnehalli	1998	B T ESHWARAPPA/THIPPAYYA	801459584640	91/*/2	Machinery	Soil Moisture Conservation Activity	T C B	0.44	59	79.2	14.483928	76.423172	0.05
Donnehalli							Waste Weir		2218	1			0.01
Donnehalli	1999	THIMMAKKA/PALIAH	815839244122	91/*/3	Machinery	Soil Moisture Conservation Activity	T C B	1.47	59	264.6	14.484664	76.487290	0.16
Donnehalli							Waste Weir		2218	1			0.03
Donnehalli	2000	B R RAMESH/Rudrappa B N	374142748963	91/*/2	Machinery	Soil Moisture Conservation Activity	T C B	0.31	59	55.8	14.472480	76.421079	0.03
Donnehalli							Waste Weir		2218	1			0.01
Donnehalli	2001	NAGARAJA M N/MEKERA NINGAPPA	303577869372	92/*/2D1	Machinery	Soil Moisture Conservation Activity	T C B	1.00	59	180	14.481572	76.421328	0.11
Donnehalli							Waste Weir		2218	1			0.02
Donnehalli	2002	BHAGYAMMA/thippeswamy	423486297382	92/*/2A2	Machinery	Soil Moisture Conservation Activity	T C B	1.08	59	194.4	14.486912	76.422684	0.11
Donnehalli							Waste Weir		2218	1			0.02
Donnehalli	2003	N THIPPESWAMY/NINGAPPA	820466502768	92/*/2D2	Machinery	Soil Moisture Conservation Activity	T C B	0.57	59	102.6	14.482772	76.461772	0.06
Donnehalli							Waste Weir		2218	1			0.01
Donnehalli	2004	NINGAPPA/CHITHAPPA	723826147951	92/*/2B2	Machinery	Soil Moisture Conservation Activity	T C B	0.14	59	25.2	14.481040	76.222007	0.01
Donnehalli							Waste Weir		2218	1			0.00
Donnehalli	2005	NINGAPPA/CHITHAPPA	723826147951	92/*/2B4	Machinery	Soil Moisture Conservation Activity	T C B	0.36	59	64.8	14.471335	76416004	0.04
Donnehalli							Waste Weir		2218	1			0.01
Donnehalli	2006	K NAGARAJAPPA/K NAGARAJAPPA	694674558897	92/*/2B5	Machinery	Soil Moisture Conservation Activity	T C B	0.36	59	64.8	14.471843	76.418666	0.04
Donnehalli							Waste Weir		2218	1			0.01
Donnehalli	2007	K NAGARAJAPPA/K NAGARAJAPPA	694674558897	92/*/2B1	Machinery	Soil Moisture Conservation Activity	T C B	0.14	59	25.2	14.469891	76.418990	0.01
Donnehalli							Waste Weir		2218	1			0.00
Donnehalli	2008	CHANDBI/Dadarai b	226212523010	92/*/3	Machinery	Soil Moisture Conservation Activity	T C B	0.21	59	37.8	14.473948	76.421092	0.02
Donnehalli							Waste Weir		2218	1			0.00
Donnehalli	2009	E Rudrappa/Puttanna	497349997968	93/*/*	Machinery	Soil Moisture Conservation Activity	T C B	11.30	59	2034	14.475505	76.418333	1.20
Donnehalli							Waste Weir		2218	1			0.25
Donnehalli	2010	E Rudrappa/Puttanna	497349997968	94/*/*	Machinery	Soil Moisture Conservation Activity	T C B	0.73	59	131.4	14.480656	76.416180	0.08
Donnehalli							Waste Weir		2218	1			0.02
Donnehalli	2011	Sakamma/Sharanappa	443303649408	209/*/2	Machinery	Soil Moisture Conservation Activity	T C B	1.20	59	216	14.478513	76.41.7574	0.13
Donnehalli							Waste Weir		2218	1			0.03
Donnehalli	2012	JAYASHEELA REDDY/BHEEMAREDDY	709268587544	217/*/1	Machinery	Soil Moisture Conservation Activity	T C B	0.62	59	111.6	14.47.8463	76.41.7387	0.07
Donnehalli							Waste Weir		2218	1			0.01
Donnehalli	2013	H THIMMAREDDY/hanumanthreddy	863272713765	217/*/3	Machinery	Soil Moisture Conservation Activity	T C B	0.16	59	28.8	14.471335	76416004	0.02
Donnehalli							Waste Weir		2218	1			0.00
Donnehalli	2014	LINGASETTY Y R/RUDRAPPASETTY	833925350900	217/*/2	Machinery	Soil Moisture Conservation Activity	T C B	0.14	59	25.2	14.471843	76.418666	0.01
Donnehalli							Waste Weir		2218	1			0.00
Donnehalli	2015	Murudamma/HANUMAIAH	876293558553	22/*/1	Machinery	Soil Moisture Conservation Activity	T C B	0.80	59	144	14.491101	76.416391	0.08
Donnehalli							Waste Weir		2218	1			0.02
Donnehalli	2016	PARAMESHWARAPPA/HANUMAIAH	219073009307	22/*/1	Machinery	Soil Moisture Conservation Activity	T C B	1.10	59	198	14.491109	76.416391	0.12
Donnehalli							Waste Weir		2218	1			0.02
Donnehalli	2017	NAGANNA/HANUMAIAH	806919390976	22/*/1	Machinery	Soil Moisture	T C B	0.40	59	72	14.491233	76.466874	0.04

Village Name	Farmer Code	Farmer Name	Aadhar Card No	Survey Number	Rate Type (Manually/Machinery)	Activity Type (Soil Moisture Conservation Activity/ Water Harvesting Activity)	Activity Name	Unit	Unit Cost (In Rs.)		Latitude (Deg-Min-Sec)	Longitude (Deg-Min-Sec)	Total Cost (In Lacs)
Donnehalli						Conservation Activity	Waste Weir		2218	1			0.01
Donnehalli	2018	MARAKKA/THIMMAPPA	705881459423	22/*/1	Machinery	Soil Moisture	T C B	0.40	59	72	14.490509	76.416279	0.04
Donnehalli						Conservation Activity	Waste Weir		2218	1			0.01
Donnehalli	2019	SHARADA T		22/*/1	Machinery	Soil Moisture	T C B	0.60	59	108	14.490344	76.416088	0.06
Donnehalli						Conservation Activity	Waste Weir		2218	1			0.01
Donnehalli	2020	SOMASHEKHARAPPA H/HANUMAIAH	508231604585	22/*/1	Machinery	Soil Moisture	T C B	0.40	59	72	14.490291	76.415384	0.04
Donnehalli						Conservation Activity	Waste Weir		2218	1			0.01
Donnehalli	2021	DEEPA/Musturappa G	998295398241	24/*/2	Machinery	Soil Moisture	T C B	1.20	59	216	14.490298	76.417785	0.13
Donnehalli						Conservation Activity	Waste Weir		2218	1			0.03
Donnehalli	2022	Musturappa G/BASAVARAJAPPA G	486291991487	24/*/1	Machinery	Soil Moisture	T C B	1.49	59	268.2	14.491695	76.147486	0.16
Donnehalli						Conservation Activity	Waste Weir		2218	1			0.03
Donnehalli	2023	T BHAGYAMMA/THIPPESWAMY	526504511415	25/*/4	Machinery	Soil Moisture	T C B	0.42	59	75.6	14.490866	76.420449	0.04
Donnehalli						Conservation Activity	Waste Weir		2218	1			0.01
Donnehalli	2024	Sharadamma/Thippeswamy	997972898298	25/*/6	Machinery	Soil Moisture	T C B	0.26	59	46.8	14.490028	76.420758	0.03
Donnehalli						Conservation Activity	Waste Weir		2218	1			0.01
Donnehalli	2025	M B Manianna/Basappa	259058087670	25/*/7	Machinery	Soil Moisture	T C B	2.40	59	432	14.489367	76.419364	0.25
Donnehalli						Conservation Activity	Waste Weir		2218	1			0.05
Donnehalli	2026	Jagadeesh G R/Rudrappa G B	899324361154	25/*/5 25/*/2	Machinery	Soil Moisture	T C B	2.57	59	462.6	14.491310	76.419619	0.27
Donnehalli						Conservation Activity	Waste Weir		2218	1			0.06
Donnehalli	2027	G B THIPPESWAMI/G B Basappa	526160774916	25/*/3	Machinery	Soil Moisture	T C B	0.20	59	36	14.490028	76.421568	0.02
Donnehalli						Conservation Activity	Waste Weir		2218	1			0.00
Donnehalli	2028	THIPPAMMA/PALAYYA	916799972065	25/*/1	Machinery	Soil Moisture	T C B	2.40	59	432	14.492362	76.421905	0.25
Donnehalli						Conservation Activity	Waste Weir		2218	1			0.05
Donnehalli	2029	T S BASAVARAJA/T SHANKARAN	775781389133	25/*/3	Machinery	Soil Moisture	T C B	0.20	59	36	14.490028	76.421568	0.02
Donnehalli						Conservation Activity	Waste Weir		2218	1			0.00
Donnehalli	2030	Karibasappa D N/Karegowda d n		25/*/8	Machinery	Soil Moisture	T C B	1.60	59	288	14.489853	76.419852	0.17
Donnehalli						Conservation Activity	Waste Weir		2218	1			0.04
Donnehalli	2031	RAVI		25/*/9	Machinery	Soil Moisture	T C B	0.60	59	108	14.491829	76.421398	0.06
Donnehalli						Conservation Activity	Waste Weir		2218	1			0.01
Donnehalli	2032	SANGAPPA/Basavanna	474254071381	26/*/2	Machinery	Soil Moisture	T C B	1.31	59	235.8	14.493488	76.420675	0.14
Donnehalli						Conservation Activity	Waste Weir		2218	1			0.03
Donnehalli	2033	G B THIPPESWAMI/G B Basappa	526160774916	26/*/1	Machinery	Soil Moisture	T C B	1.60	59	288			0.17
Donnehalli						Conservation Activity	Waste Weir		2218	1			0.04
Donnehalli	2034	T S BASAVARAJA/T SHANKARAN	775781389133	26/*/3	Machinery	Soil Moisture	T C B	0.53	59	95.4	14.492795	76.421420	0.06
Donnehalli						Conservation Activity	Waste Weir		2218	1			0.01
Donnehalli	2035	SARVAMANGALAMMA		27/*/3	Machinery	Soil Moisture	T C B	4.18	59	752.4	14.493925	76.423459	0.44
Donnehalli						Conservation Activity	Waste Weir		2218	1			0.09
Donnehalli	2036	NAMAM SHIVAYA s/SHANKARAN T	971356745114	27/*/2	Machinery	Soil Moisture	T C B	2.08	59	374.4	14.493864	76.423680	0.22
Donnehalli						Conservation Activity	Waste Weir		2218	1			0.05
Donnehalli	2037	YAMUNA/Nam shivay	324732243510	27/*/1	Machinery	Soil Moisture	T C B	2.09	59	376.2	14.492924	76.422874	0.22
Donnehalli						Conservation Activity	Waste Weir		2218	1			0.05
Donnehalli	2038	B RANGANATHA/BASAPPA	273360173119	28/*/1	Machinery	Soil Moisture	T C B	0.84	59	151.2	14.491491	76.42680	0.09
Donnehalli						Conservation Activity	Waste Weir		2218	1			0.02
Donnehalli	2039	GNANENDRAPPA/BHUTHARANGAPPA	575211770038	28/*/2	Machinery	Soil Moisture	T C B	0.50	59	90	14.422313	76.423459	0.05
Donnehalli						Conservation Activity	Waste Weir		2218	1			0.01
Donnehalli	2040	Thipamma/Rudrappa	957080162925	28/*/3	Machinery	Soil Moisture	T C B	0.84	59	151.2	14.490831	76.423480	0.09
Donnehalli						Conservation Activity	Waste Weir		2218	1			0.02
Donnehalli	2041	NINGAMMA/KADAPPA	580338499231	28/*/4	Machinery	Soil Moisture	T C B	1.66	59	298.8	14.490940	76.42501	0.18
Donnehalli						Conservation Activity	Waste Weir		2218	1			0.04
Donnehalli	2042	THIMMAPPA	460252305290	37/*/2	Machinery	Soil Moisture	T C B	1.20	59	216	14.490931	76.423490	0.13
Donnehalli						Conservation Activity	Waste Weir		2218	1			0.03
Donnehalli	2043	RATHANAMMA	880041413861	37/*/1B2 37/*/1B4	Machinery	Soil Moisture	T C B	1.20	59	216	14.489107	76.624222	0.13
Donnehalli						Conservation Activity	Waste Weir		2218	1			0.03
Donnehalli	2044	THIPPAMMA	880041413861	37/*/1B5	Machinery	Soil Moisture	T C B	0.40	59	72	14.489529	76.426345	0.04
Donnehalli						Conservation Activity	Waste Weir		2218	1			0.01
Donnehalli	2045	HONNURAPPA	719351093836	37/*/2	Machinery	Soil Moisture	T C B	1.60	59	288	14.490051	76.424131	0.17
Donnehalli						Conservation Activity	Waste Weir		2218	1			0.04
Donnehalli	2046	KANIVEPPA	719351093836	37/*/2	Machinery	Soil Moisture	T C B	1.20	59	216	14.488999	76.429395	0.13
Donnehalli						Conservation Activity	Waste Weir		2218	1			0.03
Donnehalli	2047	SIDDALINGAIAH	841290523113	37/*/1B3 37/*/1A3	Machinery	Soil Moisture	T C B	1.29	59	232.2	14.490109	76.426076	0.14
Donnehalli						Conservation Activity	Waste Weir		2218	1			0.03
Donnehalli	2048	KARIBASAMMA	329177274208	37/*/1B6 37/*/1A4	Machinery	Soil Moisture	T C B	0.60	59	108	14.490198	76.425514	0.06
Donnehalli						Conservation Activity	Waste Weir		2218	1			0.01
Donnehalli	2049	CHANDRASHEKARAPPA	329177274208	37/*/1A1	Machinery	Soil Moisture	T C B	1.20	59	216	14.490015	76.490109	0.13
Donnehalli						Conservation Activity	Waste Weir		2218	1			0.03
Donnehalli	2050	NAGENDRAIAH	656441840149	37/*/1B1	Machinery	Soil Moisture	T C B	1.20	59	216	14.490139	76.426197	0.13
Donnehalli						Conservation Activity	Waste Weir		2218	1			0.03



Village Name	Farmer Code	Farmer Name	Aadhar Card No	Survey Number	Rate Type (Manually/Machinery)	Activity Type (Soil Moisture Conservation Activity/ Water Harvesting Activity)	Activity Name	Unit	Unit Cost (In Rs.)		Latitude (Deg-Min-Sec)	Longitude (Deg-Min-Sec)	Total Cost (In Lacs)
Donnehalli	2051	VERABHADRAIAH	904653335083	34/*/4	Machinery	Soil Moisture Conservation Activity	T C B	0.80	59	144	14.489033	76.426032	0.08
Donnehalli							Waste Weir		2218	1			0.02
Donnehalli	2052	HALAPPA	801459584640	37/*/5	Machinery	Soil Moisture Conservation Activity	T C B	0.90	59	162	14.489750	76.427383	0.10
Donnehalli							Waste Weir		2218	1			0.02
Donnehalli	2053	NAGAMMA/RUDRAMUNIYAPPA	815839244122	37/*/6	Machinery	Soil Moisture Conservation Activity	T C B	0.90	59	162	14.488619	76.427465	0.10
Donnehalli							Waste Weir		2218	1			0.02
Donnehalli	2054	MUSTURAPPA	460252305290	37/*/7	Machinery	Soil Moisture Conservation Activity	T C B	0.17	59	30.6	14.488466	76.427395	0.02
Donnehalli							Waste Weir		2218	1			0.00
Donnehalli	2055	THIMMAPPA	880041413861	37/*/2	Machinery	Soil Moisture Conservation Activity	T C B	1.20	59	216	14.489475	76.424609	0.13
Donnehalli							Waste Weir		2218	1			0.03
Donnehalli	2056	HONNURAPPA	880041413861	37/*/2	Machinery	Soil Moisture Conservation Activity	T C B	1.60	59	288	14.490051	76.424131	0.17
Donnehalli							Waste Weir		2218	1			0.04
Donnehalli	2057	MRUTHUNJAPPA	719351093836	37/*/2	Machinery	Soil Moisture Conservation Activity	T C B	2.05	59	369	14.490093	76.423311	0.22
Donnehalli							Waste Weir		2218	1			0.05
Donnehalli	2058	R SHARANAPPA	719351093836	37/*/3	Machinery	Soil Moisture Conservation Activity	T C B	0.90	59	162	14.490584	76.422506	0.10
Donnehalli							Waste Weir		2218	1			0.02
Donnehalli	2059	NELAKANTAPPA	841290523113	37/*/2	Machinery	Soil Moisture Conservation Activity	T C B	2.00	59	360	14.489038	76.422756	0.21
Donnehalli							Waste Weir		2218	1			0.04
Donnehalli	2060	SOMASHEKARAPPA	335847160697	37/*/8	Machinery	Soil Moisture Conservation Activity	T C B	1.20	59	216	14.487370	76.423054	0.13
Donnehalli							Waste Weir		2218	1			0.03
Donnehalli	2061	DRAKSHNEYAMMA	329177274208	37/*/1A3	Machinery	Soil Moisture Conservation Activity	T C B	1.22	59	219.6	14.487275	76.421796	0.13
Donnehalli							Waste Weir		2218	1			0.03
Donnehalli	2062	THIPPESWAMY H/Hampanna	656441840149	38/*/4	Machinery	Soil Moisture Conservation Activity	T C B	2.00	59	360	14.485069	76.422908	0.21
Donnehalli							Waste Weir		2218	1			0.04
Donnehalli	2063	Sudharani m v/Veerabhadraswamy	904653335083	38/*/2	Machinery	Soil Moisture Conservation Activity	T C B	0.94	59	169.2	14.485871	76.423559	0.10
Donnehalli							Waste Weir		2218	1			0.02
Donnehalli	2064	GOURAMMA/veerabhadrapa	801459584640	38/*/1	Machinery	Soil Moisture Conservation Activity	T C B	0.73	59	131.4	14.486520	76.423463	0.08
Donnehalli							Waste Weir		2218	1			0.02
Donnehalli	2065	RATHNAMMA/DEVENDRAPPA	815839244122	38/*/3	Machinery	Soil Moisture Conservation Activity	T C B	0.60	59	108	14.486663	76.422685	0.06
Donnehalli							Waste Weir		2218	1			0.01
Donnehalli	2066	PRASANNA S A/AJJAPPA S M	787118990917	38/*/6	Machinery	Soil Moisture Conservation Activity	T C B	0.73	59	131.4			0.08
Donnehalli							Waste Weir		2218	1			0.02
Donnehalli	2067	BASAPPA S M/MUDDAPPA	376212429164	38/*/5	Machinery	Soil Moisture Conservation Activity	T C B	0.66	59	118.8	14.486172	76.425454	0.07
Donnehalli							Waste Weir		2218	1			0.01
Donnehalli	2068	H THIPPESWAMY/HANUMANTHARADDY	259227424539	39/*/3	Machinery	Soil Moisture Conservation Activity	T C B	0.59	59	106.2	14.485075	76.421947	0.06
Donnehalli							Waste Weir		2218	1			0.01
Donnehalli	2069	H THIPPESWAMY/HANUMANTHARADDY	259227424539	39/*/4	Machinery	Soil Moisture Conservation Activity	T C B	0.43	59	77.4	14.485319	76.481826	0.05
Donnehalli							Waste Weir		2218	1			0.01
Donnehalli	2070	VANAJAKSHAMMA/LATE PAPANNA REDDY	335847160697	39/*/1	Machinery	Soil Moisture Conservation Activity	T C B	0.89	59	160.2	14.484676	76.421576	0.09
Donnehalli							Waste Weir		2218	1			0.02
Donnehalli	2071	P R Sharadamma/Thippeswamy h	592188340243	39/*/2	Machinery	Soil Moisture Conservation Activity	T C B	0.49	59	88.2	14.486237	76.423019	0.05
Donnehalli							Waste Weir		2218	1			0.01
Donnehalli	2072	H THIPPERUDRAPPA/SANNA HANUMAPPA	543904706384	40/*/1	Machinery	Soil Moisture Conservation Activity	T C B	0.24	59	43.2	14.485075	76.423700	0.03
Donnehalli							Waste Weir		2218	1			0.01
Donnehalli	2073	R TIPPESWAMI/RAMA CHANDRAPPA P	381689855882	40/*/1	Machinery	Soil Moisture Conservation Activity	T C B	1.99	59	358.2	14.484836	76.424452	0.21
Donnehalli							Waste Weir		2218	1			0.04
Donnehalli	2074	NAGAMMA/RUDRAMUNIYAPPA	782131459546	40/*/3	Machinery	Soil Moisture Conservation Activity	T C B	1.00	59	180	14.485042	76.422486	0.11
Donnehalli							Waste Weir		2218	1			0.02
Donnehalli	2075	Mallamma/Thippaya	365587286982	40/*/1	Machinery	Soil Moisture Conservation Activity	T C B	0.48	59	86.4	14.485619	76.425746	0.05
Donnehalli							Waste Weir		2218	1			0.01
Donnehalli	2076	MUSTURAPPA T E/ENKANTHAPPA	727257941719	40/*/2	Machinery	Soil Moisture Conservation Activity	T C B	1.84	59	331.2	14.485020	76.423515	0.20
Donnehalli							Waste Weir		2218	1			0.04
Donnehalli	2077	DRAKSHAYINAMMA D T/THIPPESWAMY D R	664165013478	41/*/4	Machinery	Soil Moisture Conservation Activity	T C B	1.99	59	358.2	14.483927	76.422280	0.21
Donnehalli							Waste Weir		2218	1			0.04
Donnehalli	2078	RATE SANKRAMMA/SHARANAPPA	692010250967	41/*/2	Machinery	Soil Moisture Conservation Activity	T C B	1.98	59	356.4	14.483659	76.423543	0.21
Donnehalli							Waste Weir		2218	1			0.04
Donnehalli	2079	TIPPAMMA/Kotrappa	231379218350	41/*/1	Machinery	Soil Moisture Conservation Activity	T C B	0.91	59	163.8	14.483885	76.422937	0.10
Donnehalli							Waste Weir		2218	1			0.02
Donnehalli	2080	G K KUMARASWAMY/THIPPESWAMY	913770130296	41/*/3	Machinery	Soil Moisture Conservation Activity	T C B	0.92	59	165.6	14.483499	76.455027	0.10
Donnehalli							Waste Weir		2218	1			0.02
Donnehalli	2081	D B GANESH/D S BASAVARAJ	678203627014	63/*/2	Machinery	Soil Moisture Conservation Activity	T C B	2.03	59	365.4	14.48.3195	76.41.4053	0.22
Donnehalli							Waste Weir		2218	1			0.05
Donnehalli	2082	D B MANJU/D S BASAVARAJU	369975903730	63/*/2	Machinery	Soil Moisture Conservation Activity	T C B	2.03	59	365.4	14.48.3352	76.42.0972	0.22
Donnehalli							Waste Weir		2218	1			0.05

Village Name	Farmer Code	Farmer Name	Aadhar Card No	Survey Number	Rate Type (Manually/Machinery)	Activity Type (Soil Moisture Conservation Activity/ Water Harvesting Activity)	Activity Name	Unit	Unit Cost (In Rs.)		Latitude (Deg-Min-Sec)	Longitude (Deg-Min-Sec)	Total Cost (In Lacs)
Donnehalli	2083	N M UMADEVI/MALLANNA	420231088457	63*/3	Machinery	Soil Moisture Conservation Activity	T C B	3.30	59	594	14.48.372	76.42.2066	0.35
Donnehalli							Waste Weir		2218	1			0.07
Donnehalli	2084	N M UMADEVI/MALLANNA	420231088457	63*/1	Machinery	Soil Moisture Conservation Activity	T C B	1.90	59	342	14.48.3352	76.42.0266	0.20
Donnehalli							Waste Weir		2218	1			0.04
Donnehalli	2085	Prakashreddy H/Hanumanthareddy	631286773816	64*/3	Machinery	Soil Moisture Conservation Activity	T C B	2.97	59	534.6	14.48.3352	786.420247	0.32
Donnehalli							Waste Weir		2218	1			0.07
Donnehalli	2086	H M VAMADEVA MURTHY/NANDEPPA	393415877466	64*/1	Machinery	Soil Moisture Conservation Activity	T C B	1.51	59	271.8	14.48.7700	76.41.7380	0.16
Donnehalli							Waste Weir		2218	1			0.03
Donnehalli	2087	ERAMMA/MARIYAPPA	270589222384	64*/10	Machinery	Soil Moisture Conservation Activity	T C B	1.57	59	282.6	14.48.6443	76.41.7643	0.17
Donnehalli							Waste Weir		2218	1			0.03
Donnehalli	2088	GUMMANURIAH H M/BASIAH	799340714000	64*/2	Machinery	Soil Moisture Conservation Activity	T C B	2.07	59	372.6	14.48.4952	76.42.0454	0.22
Donnehalli							Waste Weir		2218	1			0.05
Donnehalli	2089	GUMMANURIAH H M/BASIAH	799340714000	64*/8	Machinery	Soil Moisture Conservation Activity	T C B	1.00	59	180	14.48.4571	76.41.9745	0.11
Donnehalli							Waste Weir		2218	1			0.02
Donnehalli	2090	SUMANGALA H M/jayanna	782716612653	64*/6	Machinery	Soil Moisture Conservation Activity	T C B	1.70	59	306	14.48.4277	76.41.8136	0.18
Donnehalli							Waste Weir		2218	1			0.04
Donnehalli	2091	THIPPESWAMY H M/nandayappa	857130958726	64*/7	Machinery	Soil Moisture Conservation Activity	T C B	1.30	59	234	14.48.4617	76.41.7079	0.14
Donnehalli							Waste Weir		2218	1			0.03
Donnehalli	2092	SUARNAMMA/Jayanna	232684364623	64*/5	Machinery	Soil Moisture Conservation Activity	T C B	1.50	59	270	14.048.4849	76.41.7858	0.16
Donnehalli							Waste Weir		2218	1			0.03
Donnehalli	2093	V NIRANJANA/D VENKTESHA REDDY	427486244515	64*/11	Machinery	Soil Moisture Conservation Activity	T C B	0.80	59	144	14.48.3987	76.41.8736	0.08
Donnehalli							Waste Weir		2218	1			0.02
Donnehalli	2094	MANJULA Y R/ASHWATHAMA REDDY V	209967172233	64*/4	Machinery	Soil Moisture Conservation Activity	T C B	0.80	59	144	14.48.8036	76.41.7758	0.08
Donnehalli							Waste Weir		2218	1			0.02
Donnehalli	2095	LOKESH/BORAPPA	947263899673	65*/7	Machinery	Soil Moisture Conservation Activity	T C B	0.80	59	144	14.48.7774	76.41.9326	0.08
Donnehalli							Waste Weir		2218	1			0.02
Donnehalli	2096	B RATHNAMMA/Siddaiah	557949232093	65*/8	Machinery	Soil Moisture Conservation Activity	T C B	1.20	59	216	14.48.7732	76.41.9725	0.13
Donnehalli							Waste Weir		2218	1			0.03
Donnehalli	2097	B RATHNAMMA/Siddaiah	557949232093	65*/5	Machinery	Soil Moisture Conservation Activity	T C B	0.30	59	54	14.48.8462	76.42.1399	0.03
Donnehalli							Waste Weir		2218	1			0.01
Donnehalli	2098	B RATHNAMMA/Siddaiah	557949232093	65*/6	Machinery	Soil Moisture Conservation Activity	T C B	0.40	59	72	14.48.8228	76.42.0287	0.04
Donnehalli							Waste Weir		2218	1			0.01
Donnehalli	2099	B N MANJULA/B MANJUNATHA	682901880262	65*/10	Machinery	Soil Moisture Conservation Activity	T C B	1.50	59	270	14.48.9189	76.42.0427	0.16
Donnehalli							Waste Weir		2218	1			0.03
Donnehalli	2100	B N MANJULA/B MANJUNATHA	682901880262	65*/9	Machinery	Soil Moisture Conservation Activity	T C B	1.20	59	216	14.48.8006	76.42.2066	0.13
Donnehalli							Waste Weir		2218	1			0.03
Donnehalli	2101	Manjunatha B/Basavarajappa G	794301535835	65*/1	Machinery	Soil Moisture Conservation Activity	T C B	2.40	59	432	14.48.8775	76.41.8842	0.25
Donnehalli							Waste Weir		2218	1			0.05
Donnehalli	2102	Nagarathamma/Veerabadrappa	794301535835	65*/11	Machinery	Soil Moisture Conservation Activity	T C B	2.00	59	360	14.48.9518	76.41.9880	0.21
Donnehalli							Waste Weir		2218	1			0.04
Donnehalli	2103	Hiriyannagala basavanagowda/Hampanna	FID1403000041950	65*/4	Machinery	Soil Moisture Conservation Activity	T C B	1.25	59	225	14.48.9189	76.420832	0.13
Donnehalli							Waste Weir		2218	1			0.03
Donnehalli	2104	J Mushturappa/Hadadi Jayamma	368176461747	66*/3	Machinery	Soil Moisture Conservation Activity	T C B	0.40	59	72	14.48.5228	76.41.3431	0.04
Donnehalli							Waste Weir		2218	1			0.01
Donnehalli	2105	B RANGANATHA/BASAPPA	273360173119	66*/2A	Machinery	Soil Moisture Conservation Activity	T C B	0.26	59	46.8	14.48.6466	76.41.4571	0.03
Donnehalli							Waste Weir		2218	1			0.01
Donnehalli	2106	NETHRAVATHI B/K B VEERANNA	606352511147	66*/1A2	Machinery	Soil Moisture Conservation Activity	T C B	1.44	59	259.2	14.48.6799	76.41.3831	0.15
Donnehalli							Waste Weir		2218	1			0.03
Donnehalli	2107	A D JAYANNA/KADAPPA	298185921962	66*/5	Machinery	Soil Moisture Conservation Activity	T C B	0.52	59	93.6	14.48.6303	76.41.4101	0.06
Donnehalli							Waste Weir		2218	1			0.01
Donnehalli	2108	V VASANTAKUMAR/Veeranna	268550835765	66*/4	Machinery	Soil Moisture Conservation Activity	T C B	1.72	59	309.6	14.48.9401	76.41.5623	0.18
Donnehalli							Waste Weir		2218	1			0.04
Donnehalli	2109	N k rudramuniyappa/Kottappa	402783145973	67*/3	Machinery	Soil Moisture Conservation Activity	T C B	0.40	59	72	14.48.9308	76.41.5376	0.04
Donnehalli							Waste Weir		2218	1			0.01
Donnehalli	2110	N k rudramuniyappa/Kottappa	402783145973	67*/1	Machinery	Soil Moisture Conservation Activity	T C B	0.67	59	120.6	14.48.8485	76.41.5482	0.07
Donnehalli							Waste Weir		2218	1			0.01
Donnehalli	2111	N r basavaraj/Rudrappa	345846920633	67*/2	Machinery	Soil Moisture Conservation Activity	T C B	0.67	59	120.6	14.48.6887	76.41.5310	0.07
Donnehalli							Waste Weir		2218	1			0.01
Donnehalli	2112	Shankaramma/Huchchppa	911192066007	67*/4	Machinery	Soil Moisture Conservation Activity	T C B	0.94	59	169.2	14.48.95058	76.41.3895	0.10
Donnehalli							Waste Weir		2218	1			0.02
Donnehalli	2113	N R Veerabhadrappe/Rudramuniyappa	802741041763	72*/1	Machinery	Soil Moisture Conservation Activity	T C B	1.00	59	180	14.48.8948	76.14.8302	0.11
Donnehalli							Waste Weir		2218	1			0.02
Donnehalli	2114	N r basavaraj/Rudrappa	345846920633	72*/2	Machinery	Soil Moisture Conservation Activity	T C B	1.00	59	180	14.48.8687	76.14.3168	0.11
Donnehalli							Waste Weir		2218	1			0.02
Donnehalli	2115	N R MRUTHYUNJAYA/rudramuniyappa	780737315681	72*/3	Machinery	Soil Moisture Conservation Activity	T C B	1.00	59	180	14.48.8666	76.41.2100	0.11
Donnehalli							Waste Weir		2218	1			0.02

Village Name	Farmer Code	Farmer Name	Aadhar Card No	Survey Number	Rate Type (Manually/Machinery)	Activity Type (Soil Moisture Conservation Activity/ Water Harvesting Activity)	Activity Name	Unit	Unit Cost (In Rs.)		Latitude (Deg-Min-Sec)	Longitude (Deg-Min-Sec)	Total Cost (In Lacs)
Musturu	1	Common Land	Na	145	Manually	Soil Moisture Conservation	RC/BC/NRVT/DC/LRS	1	73150	2	14.46.3775	76.42.6300	1.46
Bennehalli	2	Common Land	Na	18	Manually	Soil Moisture Conservation	RC/BC/NRVT/DC/LRS	1	73150	1	14.46.8891	76.41.8118	0.73
Donnehalli	3	Common Land	Na	43	Manually	Soil Moisture Conservation	RC/BC/NRVT/DC/LRS	1	73150	1	14.47.6556	76.40.4334	0.73
Donnehalli	4	Common Land	Na	94	Manually	Soil Moisture Conservation	RC/BC/NRVT/DC/LRS	1	73150	1	14.48.1373	76.40.1325	0.73
Donnehalli	5	Common Land	Na	74	Manually	Soil Moisture Conservation	RC/BC/NRVT/DC/LRS	1	73150	1	14.48.5275	76.46.8092	0.73
Donnehalli	6	Common Land	Na	22	Manually	Soil Moisture Conservation	RC/BC/NRVT/DC/LRS	1	73150	1	14.49.0344	76.41.6088	0.73
Donnehalli	7	Common Land	Na	72	Manually	Water Harvesting Activity	Check Dam	110.00	700000	1	14.48.7441	76.41.1825	7.00
Musturu	1092	M KALLAPPA/M KALLAPPA	650531351236	136/*/3	Machinery	Soil Moisture Conservation Activity	T C B	2.26	59	406.8	14.4721	76.4316	0.24
Musturu							Waste Weir		2218	2			0.04
Musturu	1093	SAVITHRAMMA/chidandachari	266082293879	136/*/*	Machinery	Soil Moisture Conservation Activity	T C B	0.77	59	138.6			0.08
Musturu							Waste Weir		2218	0			0.00
Musturu	1094	SAVITHRAMMA/chidandachari	266082293879	136/*/1B	Machinery	Soil Moisture Conservation Activity	T C B	0.38	59	68.4			0.04
Musturu							Waste Weir		2218	0			0.00
Musturu	1095	SAVITHRAMMA/chidandachari	266082293879	136/*/2	Machinery	Soil Moisture Conservation Activity	T C B	1.14	59	205.2			0.12
Musturu							Waste Weir		2218	1			0.02
Musturu	1096	SAVITHRAMMA/chidandachari	266082293879	136/*/2	Machinery	Soil Moisture Conservation Activity	T C B	1.14	59	205.2			0.12
Musturu							Waste Weir		2218	1			0.02
Musturu	1097	Manjunathachari V C/Chidanandachari S K	642275549453	136/*/*	Machinery	Soil Moisture Conservation Activity	T C B	1.54	59	277.2			0.16
Musturu							Waste Weir		2218	1			0.02
Musturu	1098	Manjunathachari V C/Chidanandachari S K	642275549453	136/*/*	Machinery	Soil Moisture Conservation Activity	T C B	0.77	59	138.6			0.08
Musturu							Waste Weir		2218	0			0.00
Musturu	1099	Kotramma/Thippanna	433071529914	137/*/5	Machinery	Soil Moisture Conservation Activity	T C B	2.00	59	360			0.21
Musturu							Waste Weir		2218	1			0.02
Musturu	1100	GOWRAMMA/MUSTURAPPA	856045802156	137/*/14	Machinery	Soil Moisture Conservation Activity	T C B	1.20	59	216			0.13
Musturu							Waste Weir		2218	1			0.02
Musturu	1101	GOWRAMMA/MUSTURAPPA	856045802156	137/*/14	Machinery	Soil Moisture Conservation Activity	T C B	1.20	59	216			0.13
Musturu							Waste Weir		2218	1			0.02
Musturu	1102	M NINGAPPA/THIMMAPPA	431536230372	137/*/13	Machinery	Soil Moisture Conservation Activity	T C B	2.40	59	432			0.25
Musturu							Waste Weir		2218	1			0.02
Musturu	1103	ALIKEPPA/KIVUDAPALAYYA	552199683499	137/*/10	Machinery	Soil Moisture Conservation Activity	T C B	1.20	59	216			0.13
Musturu							Waste Weir		2218	1			0.02
Musturu	1104	ALIKEPPA/KIVUDAPALAYYA	552199683499	137/*/10	Machinery	Soil Moisture Conservation Activity	T C B	0.40	59	72			0.04
Musturu							Waste Weir		2218	0			0.00
Musturu	1105	Musturappa/Palayya	873514975551	137/*/10	Machinery	Soil Moisture Conservation Activity	T C B	1.20	59	216			0.13
Musturu							Waste Weir		2218	1			0.02
Musturu	1106	N R TIPPEWAMI/RAJENDRAPPA	536811485449	137/*/15	Machinery	Soil Moisture Conservation Activity	T C B	0.26	59	46.8			0.03
Musturu							Waste Weir		2218	0			0.00
Musturu	1107	K T NAGARAJA/THIMMAPPA	724376686143	137/*/8	Machinery	Soil Moisture Conservation Activity	T C B	0.80	59	144			0.08
Musturu							Waste Weir		2218	0			0.00
Musturu	1108	OBAMMA/THIMMAPPA	410791210031	137/*/1	Machinery	Soil Moisture Conservation Activity	T C B	0.60	59	108			0.06
Musturu							Waste Weir		2218	0			0.00
Musturu	1109	T MUTHYAPPA/thimmanna	416155598794	137/*/8	Machinery	Soil Moisture Conservation Activity	T C B	0.80	59	144	14.4603	76.4203	0.08
Musturu							Waste Weir		2218	0			0.00
Musturu	1110	N JAYANNA/Durgada Ningappa	526529319099	137/*/15	Machinery	Soil Moisture Conservation Activity	T C B	0.80	59	144			0.08
Musturu							Waste Weir		2218	0			0.00
Musturu	1111	ERAMMA/HONNURAPPA	574508323895	137/*/1	Machinery	Soil Moisture Conservation Activity	T C B	1.20	59	216			0.13
Musturu							Waste Weir		2218	1			0.02
Musturu	1112	M THIMMAPPA/THIMMPPA	890428692582	137/*/11	Machinery	Soil Moisture Conservation Activity	T C B	2.40	59	432	14.4700	76.4280	0.25
Musturu							Waste Weir		2218	1			0.02
Musturu	1113	MUSTURAMMA/Nandyappa	828102303083	137/*/7	Machinery	Soil Moisture Conservation Activity	T C B	0.60	59	108			0.06
Musturu							Waste Weir		2218	0			0.00
Musturu	1114	RANGAPPA K T/THIMMAPPA	456375630611	137/*/8	Machinery	Soil Moisture Conservation Activity	T C B	0.80	59	144			0.08
Musturu							Waste Weir		2218	0			0.00
Musturu	1115	JAGADEESH S M/Musturappa	741503130465	137/*/1	Machinery	Soil Moisture Conservation Activity	T C B	0.60	59	108			0.06
Musturu							Waste Weir		2218	1			0.02
Musturu	1116	JAGADEESH S M/Musturappa	741503130465	137/*/1	Machinery	Soil Moisture Conservation Activity	T C B	1.20	59	216			0.13
Musturu							Waste Weir		2218	1			0.02
Musturu	1117	SAVITRAMMA/NINGAPPA	597993591918	137/*/7	Machinery	Soil Moisture Conservation Activity	T C B	0.60	59	108			0.06
Musturu							Waste Weir		2218	0			0.00
Musturu	1118	A D CHANNAPPA/Ningappa	624036992512	137/*/4	Machinery	Soil Moisture Conservation Activity	T C B	2.00	59	360			0.21
Musturu							Waste Weir		2218	1			0.02
Musturu	1119	NINHGAMMA/MUTTAPPA	364200414612	137/*/12	Machinery	Soil Moisture Conservation Activity	T C B	2.40	59	432			0.25
Musturu							Waste Weir		2218	1			0.02
Musturu	1120	V Narayanaswamy/Venkabhovi	801071566603	137/*/1	Machinery	Soil Moisture Conservation Activity	T C B	1.60	59	288			0.17
Musturu							Waste Weir		2218	1			0.02
Musturu	1121	Ningappa/Thimmappa	202914901962	137/*/7	Machinery	Soil Moisture Conservation Activity	T C B	2.40	59	432	14.4626	76.4228	0.25
Musturu							Waste Weir		2218	1			0.02



Village Name	Farmer Code	Farmer Name	Aadhar Card No	Survey Number	Rate Type (Manually/Machinery)	Activity Type (Soil Moisture Conservation Activity/ Water Harvesting Activity)	Activity Name	Unit	Unit Cost (In Rs.)		Latitude (Deg-Min-Sec)	Longitude (Deg-Min-Sec)	Total Cost (In Lacs)
Musturu	1122	LAKSHMAMMA/GOVINDAREDDY	444075004886	137/*/6	Machinery	Soil Moisture Conservation Activity	T C B	2.00	59	360	14.4659	76.4218	0.21
Musturu							Waste Weir		2218	1			0.02
Musturu	1123	SHEKARAPPA/Ramappa	898091962701	147/*/1	Machinery	Soil Moisture Conservation Activity	T C B	0.80	59	144	14.44.48	76.4309	0.08
Musturu							Waste Weir		2218	0			0.00
Musturu	1124	Renukamma/Malleshappa	551696988893	147/*/1	Machinery	Soil Moisture Conservation Activity	T C B	0.60	59	108	14.4825	76.4296	0.06
Musturu							Waste Weir		2218	0			0.00
Musturu	1125	MUSTURAMMA/Borappa	232035091249	147/*/1	Machinery	Soil Moisture Conservation Activity	T C B	0.40	59	72	14.48.24	76.4305	0.04
Musturu							Waste Weir		2218	0			0.00
Musturu	1126	C T JYOTHILINGAPPA/C T TIMMANNA	430329080035	147/*/1	Machinery	Soil Moisture Conservation Activity	T C B	1.10	59	198	14.4811	76.4299	0.12
Musturu							Waste Weir		2218	1			0.02
Musturu	1127	BHAGYAMMA/GURAPPA	259545829324	147/*/1	Machinery	Soil Moisture Conservation Activity	T C B	0.80	59	144			0.08
Musturu							Waste Weir		2218	0			0.00
Musturu	1128	Sarojamma/Ramachandrappa	234477079198	148/*/*	Machinery	Soil Moisture Conservation Activity	T C B	0.50	59	90	14.48.11	76.4336	0.05
Musturu							Waste Weir		2218	0			0.00
Musturu	1129	R BHAGAYMMA/RAMAPPA	429342275955	149/*/2	Machinery	Soil Moisture Conservation Activity	T C B	1.00	59	180			0.11
Musturu							Waste Weir		2218	1			0.02
Musturu	1130	R BHAGAYMMA/RAMAPPA	429342275955	149/*/3	Machinery	Soil Moisture Conservation Activity	T C B	0.80	59	144	14.4850	76.4371	0.08
Musturu							Waste Weir		2218	0			0.00
Musturu	1131	VENKATESHA B/Basappa	501666975252	149/*/1	Machinery	Soil Moisture Conservation Activity	T C B	0.33	59	59.4	14.4854	76.4353	0.04
Musturu							Waste Weir		2218	0			0.00
Musturu	1132	M ANKESHA/MALLAPPA	351044698823	149/*/1	Machinery	Soil Moisture Conservation Activity	T C B	0.85	59	153	14.4853	76.4356	0.09
Musturu							Waste Weir		2218	0			0.00
Musturu	1133	Viresh k c/CHANDRAPPA		150/*/1	Machinery	Soil Moisture Conservation Activity	T C B	1.53	59	275.4	14.4845	76.4360	0.16
Musturu							Waste Weir		2218	1			0.02
Musturu	1134	HOSURAPPA		150/*/2	Machinery	Soil Moisture Conservation Activity	T C B	1.54	59	277.2	14.4845	76.4372	0.16
Musturu							Waste Weir		2218	1			0.02
Musturu	1135	KjAJJI MALLAPPA		151/*/1	Machinery	Soil Moisture Conservation Activity	T C B	1.00	59	180	14.4840	76.4355	0.11
Musturu							Waste Weir		2218	0			0.00
Musturu	1136	CHINNAPPA		149/*/1	Machinery	Soil Moisture Conservation Activity	T C B	0.85	59	153	14.4853	76.4362	0.09
Musturu							Waste Weir		2218	0			0.00
Musturu	1137	K t lakshamma/Chinnappa	352634975848	152/*/*	Machinery	Soil Moisture Conservation Activity	T C B	2.04	59	367.2	14.4817	76.4351	0.22
Musturu							Waste Weir		2218	1			0.02
Musturu	1138	K t lakshamma/Chinnappa	352634975848	152/*/*	Machinery	Soil Moisture Conservation Activity	T C B	0.95	59	171	14.4813	76.4360	0.10
Musturu							Waste Weir		2218	0			0.00
Musturu	1139	Anusuya/M R Shivamurthy	819315589961	152/*/*	Machinery	Soil Moisture Conservation Activity	T C B	1.09	59	196.2	14.4821	76.4350	0.12
Musturu							Waste Weir		2218	1			0.02
Musturu	1140	G S KOTTUR SWAMY/G SIDDALINGAPPA	583563243533	153/*/9	Machinery	Soil Moisture Conservation Activity	T C B	1.20	59	216	14.4763	76.4347	0.13
Musturu							Waste Weir		2218	1			0.02
Musturu	1141	G N KALLAPPA/GOWDRU NINGAPPA	232738590558	153/*/15, 153/*/1	Machinery	Soil Moisture Conservation Activity	T C B	2.40	59	432	14.4785	76.4340	0.25
Musturu							Waste Weir		2218	1			0.02
Musturu	1142	G K MANJULA/RAVIKUMAR C	727444470195	153/*/10	Machinery	Soil Moisture Conservation Activity	T C B	0.32	59	57.6	14.4766	76.4323	0.03
Musturu							Waste Weir		2218	0			0.00
Musturu	1143	GANGAMMA/MALLAPPA	538451396768	153/*/12	Machinery	Soil Moisture Conservation Activity	T C B	0.98	59	176.4	14.4773	76.4325	0.10
Musturu							Waste Weir		2218	0			0.00
Musturu	1144	S N RAVI KUMAR/NAGAPPA	250543864178	153/*/11	Machinery	Soil Moisture Conservation Activity	T C B	0.99	59	178.2	14.4772	76.3346	0.11
Musturu							Waste Weir		2218	0			0.00
Musturu	1145	K Y JAYALAKSHMI/S N RAVIKUMAR	633671917469	153/*/2	Machinery	Soil Moisture Conservation Activity	T C B	1.08	59	194.4	14.4784	76.4351	0.11
Musturu							Waste Weir		2218	1			0.02
Musturu	1146	DRAKSHANAMMA/Gurappa	272212757183	153/*/14	Machinery	Soil Moisture Conservation Activity	T C B	2.31	59	415.8	14.4778	76.4337	0.25
Musturu							Waste Weir		2218	1			0.02
Musturu	1147	KOPERA NINGAPPA		153/*/4	Machinery	Soil Moisture Conservation Activity	T C B	1.08	59	194.4	14.4796	76.4337	0.11
Musturu							Waste Weir		2218	0			0.00
Musturu	1148	CHANDAYYA		153/*/3	Machinery	Soil Moisture Conservation Activity	T C B	1.05	59	189	14.4796	76.4350	0.11
Musturu							Waste Weir		2218	1			0.02
Musturu	1149	SHRUTHI K P/K V PRAKASH	541138513267	153/*/7	Machinery	Soil Moisture Conservation Activity	T C B	1.40	59	252	14.4785	76.4317	0.15
Musturu							Waste Weir		2218	1			0.02
Musturu	1150	G K THIPPESWAMY/G K Thippeswamy	429823679025	153/*/8	Machinery	Soil Moisture Conservation Activity	T C B	1.21	59	217.8	14.4780	76.4326	0.13
Musturu							Waste Weir		2218	1			0.02
Musturu	1151	THIPPESWAMY S E/ERAPPA	963276829406	153/*/13	Machinery	Soil Moisture Conservation Activity	T C B	1.00	59	180	14.4781	76.4321	0.11
Musturu							Waste Weir		2218	1			0.02
Musturu	1152	SULOCHANAMMA/GOWDRA NINGAPPA	578395967453	153/*/1	Machinery	Soil Moisture Conservation Activity	T C B	0.28	59	50.4			0.03
Musturu							Waste Weir		2218	0			0.00
Musturu	1153	SULOCHANAMMA/GOWDRA NINGAPPA	578395967453	153/*/15	Machinery	Soil Moisture Conservation Activity	T C B	0.80	59	144			0.08
Musturu							Waste Weir		2218	0			0.00
Musturu	1154	G M Lingeswarappa/G S Musturappa	586955732048	153/*/5	Machinery	Soil Moisture Conservation Activity	T C B	0.69	59	124.2			0.07
Musturu							Waste Weir		2218	1			0.02
Musturu	1155	RUDRAMMA		153/*/5	Machinery	Soil Moisture	T C B	4.16	59	748.8	14.4796	76.4331	0.44

Village Name	Farmer Code	Farmer Name	Aadhar Card No	Survey Number	Rate Type (Manually/Machinery)	Activity Type (Soil Moisture Conservation Activity/ Water Harvesting Activity)	Activity Name	Unit	Unit Cost (In Rs.)		Latitude (Deg-Min-Sec)	Longitude (Deg-Min-Sec)	Total Cost (In Lacs)
Musturu						Conservation Activity	Waste Weir		2218	2			0.04
Musturu	1156	Veeranna Setty M R/Rachappa Setty	562161923043	154/*/5	Machinery	Soil Moisture Conservation Activity	T C B	1.47	59	264.6			0.16
Musturu						Conservation Activity	Waste Weir		2218	1			0.02
Musturu	1157	M R Sanjeeva Setty/Rachappa Setty M	291503082410	154/*/6	Machinery	Soil Moisture Conservation Activity	T C B	1.48	59	266.4			0.16
Musturu						Conservation Activity	Waste Weir		2218	1			0.02
Musturu	1158	BASAVARAJ S/SHIVAPPA	200279682377	154/*/1	Machinery	Soil Moisture Conservation Activity	T C B	1.47	59	264.6	14.4732	76.4319	0.16
Musturu						Conservation Activity	Waste Weir		2218	1			0.02
Musturu	1159	THIPPESWAMY Y/YALLA BHOVI V	933146193027	154/*/4	Machinery	Soil Moisture Conservation Activity	T C B	1.20	59	216			0.13
Musturu						Conservation Activity	Waste Weir		2218	1			0.02
Musturu	1160	Basavaraja/Basavaraja	854455882069	154/*/3	Machinery	Soil Moisture Conservation Activity	T C B	2.98	59	536.4			0.32
Musturu						Conservation Activity	Waste Weir		2218	1			0.02
Musturu	1161	SHANTHAMMA/KARIBASAPPA	538401992733	154/*/1	Machinery	Soil Moisture Conservation Activity	T C B	1.47	59	264.6			0.16
Musturu						Conservation Activity	Waste Weir		2218	1			0.02
Musturu	1162	M V SRINIVASA/ERANNA	576183831475	154/*/2	Machinery	Soil Moisture Conservation Activity	T C B	1.75	59	315			0.19
Musturu						Conservation Activity	Waste Weir		2218	1			0.02
Musturu	1163	G S KOTTUR SWAMY/G SIDDALINGAPPA	583563243533	156/*/3	Machinery	Soil Moisture Conservation Activity	T C B	0.54	59	97.2	14.4785	76.4375	0.06
Musturu						Conservation Activity	Waste Weir		2218	0			0.00
Musturu	1164	SUJATHA		156/*/2	Machinery	Soil Moisture Conservation Activity	T C B	0.57	59	102.6	14.4789	76.4366	0.06
Musturu						Conservation Activity	Waste Weir		2218	0			0.00
Musturu	1165	G S KOTTUR SWAMY/G SIDDALINGAPPA	583563243533	156/*/6	Machinery	Soil Moisture Conservation Activity	T C B	0.59	59	106.2	14.4764	76.4369	0.06
Musturu						Conservation Activity	Waste Weir		2218	0			0.00
Musturu	1166	G THIPPERUDHRAPPA/siddalingappa	437778410604	156/*/4	Machinery	Soil Moisture Conservation Activity	T C B	1.54	59	277.2	14.4779	76.4361	0.16
Musturu						Conservation Activity	Waste Weir		2218	1			0.02
Musturu	1167	Musturappa/Musturappaa	926146102483	156/*/5	Machinery	Soil Moisture Conservation Activity	T C B	3.70	59	666	14.4769	76.4377	0.39
Musturu						Conservation Activity	Waste Weir		2218	2			0.04
Musturu	1168	Jayamma/Hanumanthappa	244250689102	156/*/1	Machinery	Soil Moisture Conservation Activity	T C B	2.58	59	464.4	14.4792	76.4360	0.27
Musturu						Conservation Activity	Waste Weir		2218	1			0.02
Musturu	1169	RUDRAMMA/Shivalingappa	638801317178	156/*/7	Machinery	Soil Moisture Conservation Activity	T C B	1.54	59	277.2	14.4764	76.4378	0.16
Musturu						Conservation Activity	Waste Weir		2218	1			0.02
Musturu	1170	THIMMANNA/GURAPPA	761286293657	157/*/13	Machinery	Soil Moisture Conservation Activity	T C B	0.37	59	66.6			0.04
Musturu						Conservation Activity	Waste Weir		2218	0			0.00
Musturu	1171	THIMMANNA/GURAPPA	761286293657	157/*/2	Machinery	Soil Moisture Conservation Activity	T C B	0.40	59	72			0.04
Musturu						Conservation Activity	Waste Weir		2218	0			0.00
Musturu	1172	THIMMANNA/GURAPPA	761286293657	157/*/3	Machinery	Soil Moisture Conservation Activity	T C B	0.40	59	72			0.04
Musturu						Conservation Activity	Waste Weir		2218	0			0.00
Musturu	1173	JAYANNA P/THIMMAPPA	636723934527	157/*/6	Machinery	Soil Moisture Conservation Activity	T C B	2.04	59	367.2			0.22
Musturu						Conservation Activity	Waste Weir		2218	1			0.02
Musturu	1174	VEERAMMA/KRISHNA BOVI	295385567185	157/*/16	Machinery	Soil Moisture Conservation Activity	T C B	1.17	59	210.6			0.12
Musturu						Conservation Activity	Waste Weir		2218	1			0.02
Musturu	1175	VEERAMMA/KRISHNA BOVI	295385567185	157/*/1	Machinery	Soil Moisture Conservation Activity	T C B	1.00	59	180			0.11
Musturu						Conservation Activity	Waste Weir		2218	0			0.00
Musturu	1176	P T SRINIVASA/THIPPESWAMY	915282748082	157/*/7	Machinery	Soil Moisture Conservation Activity	T C B	2.03	59	365.4			0.22
Musturu						Conservation Activity	Waste Weir		2218	1			0.02
Musturu	1177	LAKSHMIPATHI P T/Thippeswamy P T	231327040889	157/*/9	Machinery	Soil Moisture Conservation Activity	T C B	0.86	59	154.8			0.09
Musturu						Conservation Activity	Waste Weir		2218	0			0.00
Musturu	1178	KARIBASAMMA/RAMANNA	297581964545	157/*/3	Machinery	Soil Moisture Conservation Activity	T C B	0.40	59	72			0.04
Musturu						Conservation Activity	Waste Weir		2218	0			0.00
Musturu	1179	KARIBASAMMA/RAMANNA	297581964545	157/*/2	Machinery	Soil Moisture Conservation Activity	T C B	0.40	59	72			0.04
Musturu						Conservation Activity	Waste Weir		2218	0			0.00
Musturu	1180	ERAMMA/ONKARAPPA	494519902129	157/*/10	Machinery	Soil Moisture Conservation Activity	T C B	0.84	59	151.2			0.09
Musturu						Conservation Activity	Waste Weir		2218	0			0.00
Musturu	1181	S N SUDHAMANI/h thimmappa	644835240617	157/*/2	Machinery	Soil Moisture Conservation Activity	T C B	0.75	59	135			0.08
Musturu						Conservation Activity	Waste Weir		2218	0			0.00
Musturu	1182	SALEMMMA/THIMMAPPA	909064629039	157/*/14	Machinery	Soil Moisture Conservation Activity	T C B	0.71	59	127.8			0.08
Musturu						Conservation Activity	Waste Weir		2218	0			0.00
Musturu	1183	THIPPESWAMY/KENGATHIMMAIAH	529506138087	157/*/12	Machinery	Soil Moisture Conservation Activity	T C B	0.37	59	66.6			0.04
Musturu						Conservation Activity	Waste Weir		2218	0			0.00
Musturu	1184	THIPPESWAMY/KENGATHIMMAIAH	529506138087	157/*/3	Machinery	Soil Moisture Conservation Activity	T C B	0.79	59	142.2			0.08
Musturu						Conservation Activity	Waste Weir		2218	0			0.00
Musturu	1185	THIPPESWAMY/KENGATHIMMAIAH	529506138087	157/*/5	Machinery	Soil Moisture Conservation Activity	T C B	0.75	59	135			0.08
Musturu						Conservation Activity	Waste Weir		2218	0			0.00
Siddihalli	1186	PUTTANNA M R/RAMAPPA	963931523996	90/*/1	Machinery	Soil Moisture Conservation Activity	T C B	2.00	59	360	14.4867	76.4349	0.21
Siddihalli						Conservation Activity	Waste Weir		2218	1			0.02
Siddihalli	1187	GANGAMMA		90/*/5	Machinery	Soil Moisture Conservation Activity	T C B	0.26	59	46.8	14.48.6309	76.436467	0.03
Siddihalli						Conservation Activity	Waste Weir		2218	0			0.00
Siddihalli	1188	basamma		90/2	Machinery	Soil Moisture Conservation Activity	T C B	0.30	59	54	14.4865	76.4377	0.03
Siddihalli						Conservation Activity	Waste Weir		2218	0			0.00

Village Name	Farmer Code	Farmer Name	Aadhar Card No	Survey Number	Rate Type (Manually/Machinery)	Activity Type (Soil Moisture Conservation Activity/ Water Harvesting Activity)	Activity Name	Unit	Unit Cost (In Rs.)		Latitude (Deg-Min-Sec)	Longitude (Deg-Min-Sec)	Total Cost (In Lacs)
Siddihalli	1189	GANGAMMA/LATE CHANDRA REDDY		90/3	Machinery	Soil Moisture Conservation Activity	T C B	0.85	59	153	14.4859	76.4348	0.09
Siddihalli							Waste Weir		2218	0			0.00
Siddihalli	1190	thippayya		90/4	Machinery	Soil Moisture Conservation Activity	T C B	0.80	59	144	14.4856	76.4331	0.08
Siddihalli							Waste Weir		2218	0			0.00
Siddihalli	1191	chandrappa		90/6	Machinery	Soil Moisture Conservation Activity	T C B	0.48	59	86.4	14.4875	76.4365	0.05
Siddihalli							Waste Weir		2218	0			0.00
Siddihalli	1192	V THIMMANNA/VEERAPPA	751470619756	90/*/1	Machinery	Soil Moisture Conservation Activity	T C B	1.78	59	320.4	14.486753	76.634915	0.19
Siddihalli							Waste Weir		2218	1			0.02
Siddihalli	1193	SAVITRAMMA		117/*/*	Machinery	Soil Moisture Conservation Activity	T C B	2.15	59	387	14.4896	76.4343	0.23
Siddihalli							Waste Weir		2218	1			0.02
Siddihalli	1194	THIPPAYYA		117/*/	Machinery	Soil Moisture Conservation Activity	T C B	0.91	59	163.8	14.492118	76.4343	0.10
Siddihalli							Waste Weir		2218	0			0.00
Siddihalli	1195	BOMMAYYA		117/*/1	Machinery	Soil Moisture Conservation Activity	T C B	1.25	59	225	14.469662	76.4333	0.13
Siddihalli							Waste Weir		2218	1			0.02
Siddihalli	1196	BAIYAPPA		117/*/2*	Machinery	Soil Moisture Conservation Activity	T C B	4.27	59	768.6	14.4897	76.4337	0.45
Siddihalli							Waste Weir		2218	2			0.04
Siddihalli	1197	THIPPAMMA		117/*/3	Machinery	Soil Moisture Conservation Activity	T C B	1.91	59	343.8	14.4894	76.433995	0.20
Siddihalli							Waste Weir		2218	1			0.02
Siddihalli	1198	KARIYAMMA		117/*/4	Machinery	Soil Moisture Conservation Activity	T C B	0.52	59	93.6	14.434667	76.435001	0.06
Siddihalli							Waste Weir		2218	0			0.00
Siddihalli	1199	RUDRAMMA		117/*/5	Machinery	Soil Moisture Conservation Activity	T C B	0.27	59	48.6	14.4895	76.4346	0.03
Siddihalli							Waste Weir		2218	0			0.00
Siddihalli	1200	BASAPPA		117/*/5	Machinery	Soil Moisture Conservation Activity	T C B	1.65	59	297	14.4894	76.4355	0.18
Siddihalli							Waste Weir		2218	0			0.00
Siddihalli	1201	BOMMALINGAPPA		117/*/9	Machinery	Soil Moisture Conservation Activity	T C B	0.52	59	93.6	14.4893	76.4358	0.06
Siddihalli							Waste Weir		2218	1			0.02
Siddihalli	1202	RUDRAPPA		117/*/9 118/*/2	Machinery	Soil Moisture Conservation Activity	T C B	1.85	59	333	14.4893	76.4363	0.20
Siddihalli							Waste Weir		2218	0			0.00
Siddihalli	1203	NINGAMMA		118/*/1	Machinery	Soil Moisture Conservation Activity	T C B	1.20	59	216	14.4893	76.4391	0.13
Siddihalli							Waste Weir		2218	0			0.00
Siddihalli	1204	KAMAIAH		118/*/3	Machinery	Soil Moisture Conservation Activity	T C B	1.46	59	262.8	14.489144	76.434	0.16
Siddihalli							Waste Weir		2218	1			0.02
Siddihalli	1205	THIPPESWAMY		118/*/4	Machinery	Soil Moisture Conservation Activity	T C B	0.68	59	122.4	14.4889	76.4343	0.07
Siddihalli							Waste Weir		2218	1			0.02
Siddihalli	1206	POJARI THIPPESWAMY		118/*/5	Machinery	Soil Moisture Conservation Activity	T C B	0.69	59	124.2	14.499	76.4347	0.07
Siddihalli							Waste Weir		2218	0			0.00
Siddihalli	1207	THIPPAMMA		118/*/6	Machinery	Soil Moisture Conservation Activity	T C B	1.40	59	252	14.4888	76.4353	0.15
Siddihalli							Waste Weir		2218	1			0.02
Siddihalli	1208	MADAPPPA		118/*/7	Machinery	Soil Moisture Conservation Activity	T C B	1.40	59	252	14.4884	76.4657	0.15
Siddihalli							Waste Weir		2218	1			0.02
Siddihalli	1209	THIPPEIAH		119/*/1	Machinery	Soil Moisture Conservation Activity	T C B	1.87	59	336.6	14.4888	76.436	0.20
Siddihalli							Waste Weir		2218	1			0.02
Siddihalli	1210	NINGAPPA		119/*/1	Machinery	Soil Moisture Conservation Activity	T C B	0.06	59	10.08	14.4888	76.4362	0.01
Siddihalli							Waste Weir		2218	1			0.02
Siddihalli	1211	THIPPAIAH		119/*/1	Machinery	Soil Moisture Conservation Activity	T C B	1.87	59	336.6	14.488	76.4364	0.20
Siddihalli							Waste Weir		2218	0			0.00
Siddihalli	1212	BORAMMA		119/*/2	Machinery	Soil Moisture Conservation Activity	T C B	1.82	59	327.6	14.4887	76.4368	0.19
Siddihalli							Waste Weir		2218	1			0.02
Siddihalli	1213	JAYANNA		119/*/3	Machinery	Soil Moisture Conservation Activity	T C B	1.68	59	302.4	14.4885	76.4369	0.18
Siddihalli							Waste Weir		2218	1			0.02
Siddihalli	1214	SHIVAMMA		119/*/4	Machinery	Soil Moisture Conservation Activity	T C B	0.13	59	23.4	14.4889	76.4329	0.01
Siddihalli							Waste Weir		2218	0			0.00
Siddihalli	1215	RUDRAPPA		120/*/1 120/*/1	Machinery	Soil Moisture Conservation Activity	T C B	4.36	59	784.8	14.4884	76.4332	0.46
Siddihalli							Waste Weir		2218	0			0.00
Siddihalli	1216	KARIYAMMA		120/*/2 120/*/2	Machinery	Soil Moisture Conservation Activity	T C B	2.08	59	374.4	14.4883	76.4336	0.22
Siddihalli							Waste Weir		2218	1			0.02
Siddihalli	1217	BASAPPA		120/*/3	Machinery	Soil Moisture Conservation Activity	T C B	1.23	59	221.4	14.4882	76.4346	0.13
Siddihalli							Waste Weir		2218	1			0.02
Siddihalli	1218	CHANDRASHEKARA		120/*/4	Machinery	Soil Moisture Conservation Activity	T C B	1.87	59	336.6	14.4884	76.4347	0.20
Siddihalli							Waste Weir		2218	1			0.02
Siddihalli	1219	RUDRAPPA		120/*/5	Machinery	Soil Moisture Conservation Activity	T C B	4.60	59	828	14.489	76.4351	0.49
Siddihalli							Waste Weir		2218	2			0.04
Siddihalli	1220	SHANKARAPPA		120/*/6	Machinery	Soil Moisture Conservation Activity	T C B	2.17	59	390.6	14.4889	76.4354	0.23
Siddihalli							Waste Weir		2218	1			0.02
Siddihalli	1221	PUTTANNA		121/*/1	Machinery	Soil Moisture Conservation Activity	T C B	1.13	59	203.4	14.4886	76.435	0.12
Siddihalli							Waste Weir		2218	1			0.02
Siddihalli	1222	THIPPESWAMY		121/*/2 121/*/3	Machinery	Soil Moisture Conservation Activity	T C B	2.62	59	471.6	14.4877	76.4349	0.28

Village Name	Farmer Code	Farmer Name	Aadhar Card No	Survey Number	Rate Type (Manually/Machinery)	Activity Type (Soil Moisture Conservation Activity/ Water Harvesting Activity)	Activity Name	Unit	Unit Cost (In Rs.)		Latitude (Deg-Min-Sec)	Longitude (Deg-Min-Sec)	Total Cost (In Lacs)
Siddihalli						Conservation Activity	Waste Weir		2218	1			0.02
Siddihalli	1223	RUDRAMMA		121/*/4	Machinery	Soil Moisture	T C B	2.27	59	408.6	14.4877	76.4355	0.24
Siddihalli						Conservation Activity	Waste Weir		2218	1			0.02
Siddihalli	1224	K P HANUMANTHAPPA		121/*/5	Machinery	Soil Moisture	T C B	4.53	59	815.4	14.4877	76.4341	0.48
Siddihalli						Conservation Activity	Waste Weir		2218	2			0.04
Siddihalli	1225	THIPPESWAMY T S		121/*/6	Machinery	Soil Moisture	T C B	1.5	59	270	14.4876	76.4345	0.16
Siddihalli						Conservation Activity	Waste Weir		2218	1			0.02
Siddihalli	1226	T R SHAMANNA		121/*/7	Machinery	Soil Moisture	T C B	1.50	59	270	14.4877	76.4331	0.16
Siddihalli						Conservation Activity	Waste Weir		2218	1			0.02
Donnehalli	1227	Rajappa a k/Shekharappa	427635129122	32/*/3	Machinery	Soil Moisture	T C B	0.44	59	79.2	14.4900	76.4285	0.05
Donnehalli						Conservation Activity	Waste Weir		2218	0			0.00
Donnehalli	1228	TIPPERUDRAPPA/NINGAPPA	352996738555	32/*/1	Machinery	Soil Moisture	T C B	1.03	59	185.4	14.4896	76.4305	0.11
Donnehalli						Conservation Activity	Waste Weir		2218	1			0.02
Donnehalli	1229	TIPPERUDRAPPA/NINGAPPA	352996738555	32/*/2	Machinery	Soil Moisture	T C B	1.05	59	189	14.4899	76.4296	0.11
Donnehalli						Conservation Activity	Waste Weir		2218	1			0.02
Donnehalli	1230	SRINIVASA RAJU/SATYANARAYAN	593895769863	33/*/4	Machinery	Soil Moisture	T C B	3.26	59	586.8	14.4822	76.4268	0.35
Donnehalli						Conservation Activity	Waste Weir		2218	2			0.04
Donnehalli	1231	K M RAVI/MARULAPPA K M	482302777737	33/*/5	Machinery	Soil Moisture	T C B	1.31	59	235.8	14.4847	76.4296	0.14
Donnehalli						Conservation Activity	Waste Weir		2218	1			0.02
Donnehalli	1232	K M RAVI/MARULAPPA K M	482302777737	33/*/3	Machinery	Soil Moisture	T C B	1.95	59	351	14.4833	76.4280	0.21
Donnehalli						Conservation Activity	Waste Weir		2218	1			0.02
Donnehalli	1233	K B SHIVAKUMARA/BASAPPA	215318408578	33/*/2	Machinery	Soil Moisture	T C B	3.26	59	586.8	14.4858	76.4301	0.35
Donnehalli						Conservation Activity	Waste Weir		2218	1			0.02
Donnehalli	1234	SIDDESH K B/BASAPPA N	736886003942	33/*/1	Machinery	Soil Moisture	T C B	3.25	59	585			0.35
Donnehalli						Conservation Activity	Waste Weir		2218	2			0.04
Donnehalli	1235	S V NAGARAJA/S V Veeranna	827505331228	34/*/5	Machinery	Soil Moisture	T C B	0.80	59	144	14.485	76.4287	0.08
Donnehalli						Conservation Activity	Waste Weir		2218	0			0.00
Donnehalli	1236	S V VISHWANATHA/S V VEERANNA	827505331228	34/*/2	Machinery	Soil Moisture	T C B	0.80	59	144	14.4851	76.4266	0.08
Donnehalli						Conservation Activity	Waste Weir		2218	0			0.00
Donnehalli	1237	JAGADEESH S V/Veeranna	352918559758	34/*/6	Machinery	Soil Moisture	T C B	0.80	59	144	14.4865	76.4268	0.08
Donnehalli						Conservation Activity	Waste Weir		2218	0			0.00
Donnehalli	1238	MANJANNA S V/Veeranna	601759869424	34/*/4	Machinery	Soil Moisture	T C B	0.80	59	144	14.4847	76.4281	0.08
Donnehalli						Conservation Activity	Waste Weir		2218	0			0.00
Donnehalli	1239	S V THIPPESWAMY/VEERANNA	555170321064	34/*/3	Machinery	Soil Moisture	T C B	0.80	59	144	14.4849	76.4273	0.08
Donnehalli						Conservation Activity	Waste Weir		2218	0			0.00
Donnehalli	1240	Jagadeesh G R/Rudrappa G B	899324361154	35/*/3	Machinery	Soil Moisture	T C B	0.80	59	144	14.4859	76.4284	0.08
Donnehalli						Conservation Activity	Waste Weir		2218	0			0.00
Donnehalli	1241	manjunath		35/*/3	Machinery	Soil Moisture	T C B	0.70	59	126	14.4858	76.4289	0.07
Donnehalli						Conservation Activity	Waste Weir		2218	0			0.00
Donnehalli	1242	G R RAJASHEKHARAPPA/G B RUDRAPPA	212445427607	35/*/2	Machinery	Soil Moisture	T C B	0.80	59	144	14.4861	76.4276	0.08
Donnehalli						Conservation Activity	Waste Weir		2218	0			0.00
Donnehalli	1243	MANJUNATHA R/RUDRAPPA	207910905537	35/*/3	Machinery	Soil Moisture	T C B	0.70	59	126			0.07
Donnehalli						Conservation Activity	Waste Weir		2218	0			0.00
Donnehalli	1244	B HANUMANTHAPPA/beeshamappa	270450662618	35/*/1	Machinery	Soil Moisture	T C B	2.31	59	415.8	14.4859	76.4266	0.25
Donnehalli						Conservation Activity	Waste Weir		2218	1			0.02
Donnehalli	1245	Hadadi Jayamma	368176461747	36/*/*	Machinery	Soil Moisture	T C B	1.50	59	270	14.4891	76.4270	0.16
Donnehalli						Conservation Activity	Waste Weir		2218	1			0.02
Donnehalli	1246	J Mushturappa/		36/*/*	Machinery	Soil Moisture	T C B	1.50	59	270	14.4882	76.4269	0.16
Donnehalli						Conservation Activity	Waste Weir		2218	1			0.02
Donnehalli	1247	SUDHAKARA/JAYANNA	269152288801	36/*/*	Machinery	Soil Moisture	T C B	1.50	59	270	14.4871	76.4268	0.16
Donnehalli						Conservation Activity	Waste Weir		2218	1			0.02
Donnehalli	1248	UMADEVI/Shankarappa	422509446617	36/*/*	Machinery	Soil Moisture	T C B	1.50	59	270	14.4898	76.4272	0.16
Donnehalli						Conservation Activity	Waste Weir		2218	1			0.02
Donnehalli	1249	VASANTHAMMA/JAGADEESH	671464304621	36/*/*	Machinery	Soil Moisture	T C B	1.50	59	270			0.16
Donnehalli						Conservation Activity	Waste Weir		2218	1			0.02
Donnehalli	1250	M N BORAPPA/Nimgappa	674388261886	210/*/*	Machinery	Soil Moisture	T C B	2.47	59	444.6	14.4867	76.4302	0.26
Donnehalli						Conservation Activity	Waste Weir		2218	1			0.02
Donnehalli	1251	SANNA MALAIAH/SANNA MALAYYA	667238681013	211/*/*	Machinery	Soil Moisture	T C B	2.46	59	442.8	14.4876	76.4295	0.26
Donnehalli						Conservation Activity	Waste Weir		2218	1			0.02
Donnehalli	1252	RUDRAMMA/BASAIAH	801216045253	212/*/1	Machinery	Soil Moisture	T C B	1.23	59	221.4	14.4882	76.4301	0.13
Donnehalli						Conservation Activity	Waste Weir		2218	1			0.02
Donnehalli	1253	THIPPESWAMY/NINGAPPA	880167661363	212/*/2	Machinery	Soil Moisture	T C B	1.23	59	221.4	14.4883	76.4291	0.13
Donnehalli						Conservation Activity	Waste Weir		2218	1			0.02
Donnehalli	1254	SAKAMMA/TIPPERUDRAPPA	622665172750	213/*/*	Machinery	Soil Moisture	T C B	2.45	59	441	14.4887	76.4310	0.26
Donnehalli						Conservation Activity	Waste Weir		2218	1			0.02
Donnehalli	1255	Dyamanna/Mariyappa	399493742875	214/*/2	Machinery	Soil Moisture	T C B	1.23	59	221.4	14.4876	76.4303	0.13
Donnehalli						Conservation Activity	Waste Weir		2218	1			0.02

Village Name	Farmer Code	Farmer Name	Aadhar Card No	Survey Number	Rate Type (Manually/Machinery)	Activity Type (Soil Moisture Conservation Activity/ Water Harvesting Activity)	Activity Name	Unit	Unit Cost (In Rs.)		Latitude (Deg-Min-Sec)	Longitude (Deg-Min-Sec)	Total Cost (In Lacs)
Donnehalli	1256	nagaraaja		214/*/1	Machinery	Soil Moisture Conservation Activity	T C B	1.23	59	221.4	14.4885	76.4311	0.13
Donnehalli							Waste Weir		2218	1			0.02
Donnehalli	1257	N k rudramuniyappa/Kottappa	402783145973	215/*/1	Machinery	Soil Moisture Conservation Activity	T C B	0.81	59	145.8	14.4890	76.4292	0.09
Donnehalli							Waste Weir		2218	1			0.02
Donnehalli	1258	shankramma		215/*/1	Machinery	Soil Moisture Conservation Activity	T C B	0.81	59	145.8	14.4892	76.4299	0.09
Donnehalli							Waste Weir		2218	0			0.00
Donnehalli	1259	N r basavaraj/Rudrappa	345846920633	215/*/2	Machinery	Soil Moisture Conservation Activity	T C B	0.81	59	145.8	14.4895	76.4286	0.09
Donnehalli							Waste Weir		2218	0			0.00
Donnehalli	1260	Shankaramma/Huchchppa	911192066007	215/*/1	Machinery	Soil Moisture Conservation Activity	T C B	0.81	59	145.8			0.09
Donnehalli							Waste Weir		2218	0			0.00
Donnehalli	1261	Durugappa/Avippa	332060072310	216/*/*	Machinery	Soil Moisture Conservation Activity	T C B	2.40	59	432	14.4889	76.4310	0.25
Donnehalli							Waste Weir		2218	0			0.00
Siddihalli	1262	GOWRAMMA		91/*/1A , 91/*/1A	Machinery	Soil Moisture Conservation Activity	T C B	1.36	59	244.8	14.49.3392	76.43.4779	0.14
Siddihalli							Waste Weir		2218	1			0.02
Siddihalli	1263	THIPPERUDRAMMA		91/*/2	Machinery	Soil Moisture Conservation Activity	T C B	0.64	59	115.2	14.49.3029	76.43.5511	0.07
Siddihalli							Waste Weir		2218	0			0.00
Siddihalli	1264	SHANTHAVEERAMMA		91/*/2	Machinery	Soil Moisture Conservation Activity	T C B	1.33	59	239.4	14.49.3029	76.43.5761	0.14
Siddihalli							Waste Weir		2218	1			0.02
Siddihalli	1265	RANGAPPA		91/*/2	Machinery	Soil Moisture Conservation Activity	T C B	1.34	59	241.2	14.49.2972	76.43.5804	0.14
Siddihalli							Waste Weir		2218	1			0.02
Siddihalli	1266	B R RAMESHA		91/*/2	Machinery	Soil Moisture Conservation Activity	T C B	0.31	59	55.8	14.49.3025	76.43.5590	0.03
Siddihalli							Waste Weir		2218	0			0.00
Siddihalli	1267	J M DINESHA		91/*/2	Machinery	Soil Moisture Conservation Activity	T C B	0.14	59	25.2	14.49.3236	76.43.5439	0.01
Siddihalli							Waste Weir		2218	0			0.00
Siddihalli	1268	SHASHIKALA		91/*/2	Machinery	Soil Moisture Conservation Activity	T C B	0.80	59	144	14.49.3000	76.43.5848	0.08
Siddihalli							Waste Weir		2218	0			0.00
Siddihalli	1269	SHANTHAVEERAMMA		91/*/2	Machinery	Soil Moisture Conservation Activity	T C B	1.33	59	239.4	14.49.2918	76.43.5982	0.14
Siddihalli							Waste Weir		2218	1			0.02
Siddihalli	1270	RUDRAPPA		91/*/3	Machinery	Soil Moisture Conservation Activity	T C B	1.47	59	264.6	14.49.2812	76.43.5957	0.16
Siddihalli							Waste Weir		2218	1			0.02
Siddihalli	1271	NINGAPPA		91/*/3	Machinery	Soil Moisture Conservation Activity	T C B	1.80	59	324	14.49.2800	76.43.6093	0.19
Siddihalli							Waste Weir		2218	1			0.02
Siddihalli	1272	BHARATHAMMA		91/*/4	Machinery	Soil Moisture Conservation Activity	T C B	0.57	59	102.6	14.49.2745	76.43.6230	0.06
Siddihalli							Waste Weir		2218	0			0.00
Siddihalli	1273	NATIONAL HIGHWAY		91/*/5	Machinery	Soil Moisture Conservation Activity	T C B	0.08	59	14.4			0.01
Siddihalli							Waste Weir		2218	0			0.00
Siddihalli	1274	G K THIPPESWAMY/Krishna reddy	230855041386	92/*/5	Machinery	Soil Moisture Conservation Activity	T C B	1.51	59	271.8			0.16
Siddihalli							Waste Weir		2218	1			0.02
Siddihalli	1275	VIRUPAKSHAYYA		92/*/1	Machinery	Soil Moisture Conservation Activity	T C B	0.73	59	131.4	14.49.5131	76.43.4762	0.08
Siddihalli							Waste Weir		2218	1			0.02
Siddihalli	1276	LAKSHMAMMA/SHRINIVASAREDDI	773278129612	92/*/3	Machinery	Soil Moisture Conservation Activity	T C B	2.37	59	426.6			0.25
Siddihalli							Waste Weir		2218	1			0.02
Siddihalli	1277	BHAJANTRI VENKATAPPA		92/*/2A1	Machinery	Soil Moisture Conservation Activity	T C B	0.35	59	63	14.49.5741	76.43.4622	0.04
Siddihalli							Waste Weir		2218	0			0.00
Siddihalli	1278	BHAGYA		92/*/2A12	Machinery	Soil Moisture Conservation Activity	T C B	1.08	59	194.4	14.49.3774	76.43.5043	0.11
Siddihalli							Waste Weir		2218	0			0.00
Siddihalli	1279	NAGARAJA		92/*/2B1, 92/*/2B5	Machinery	Soil Moisture Conservation Activity	T C B	0.50	59	90	14.49.4859	76.43.6197	0.05
Siddihalli							Waste Weir		2218	1			0.02
Siddihalli	1280	LINGARAJA		92/*/2B2, 92/*/2B4	Machinery	Soil Moisture Conservation Activity	T C B	0.50	59	90	14.49.5383	76.43.4928	0.05
Siddihalli							Waste Weir		2218	0			0.00
Siddihalli	1281	RUDRAMMA		92/*/2B3	Machinery	Soil Moisture Conservation Activity	T C B	0.50	59	90	14.49.5380	76.43.6827	0.05
Siddihalli							Waste Weir		2218	0			0.00
Siddihalli	1282	J M DINESHA		92/*/2C1	Machinery	Soil Moisture Conservation Activity	T C B	0.40	59	72	14.49.2320	76.43.7106	0.04
Siddihalli							Waste Weir		2218	0			0.00
Siddihalli	1283	S K ARUN KUMAR		92/*/2C1	Machinery	Soil Moisture Conservation Activity	T C B	1.15	59	207	14.49.2330	76.43.7228	0.12
Siddihalli							Waste Weir		2218	1			0.02
Siddihalli	1284	NAGARAJA M N		92/*/2D1	Machinery	Soil Moisture Conservation Activity	T C B	1.00	59	180	14.49.5537	76.43.7743	0.11
Siddihalli							Waste Weir		2218	1			0.02
Siddihalli	1285	N TRHIPPESWAMY		92/*/2D12	Machinery	Soil Moisture Conservation Activity	T C B	0.57	59	102.6	14.49.5667	76.43.7650	0.06
Siddihalli							Waste Weir		2218	0			0.00
Siddihalli	1286	Padma/Rajappa	673949971243	92/*/2	Machinery	Soil Moisture Conservation Activity	T C B	1.31	59	235.8			0.14
Siddihalli							Waste Weir		2218	1			0.02
Siddihalli	1287	CHAND BI DADARAJ B		92/*/3	Machinery	Soil Moisture Conservation Activity	T C B	0.21	59	37.8	14.49.5534	76.43.7534	0.02
Siddihalli							Waste Weir		2218	0			0.00
Siddihalli	1288	Padma/Rajappa	673949971243	92/*/7	Machinery	Soil Moisture Conservation Activity	T C B	0.80	59	144			0.08
Siddihalli							Waste Weir		2218	0			0.00
Siddihalli	1289	HANUMANTHA REDDY/HANUMANTHAPPA	537614401059	92/*/8	Machinery	Soil Moisture	T C B	2.00	59	360			0.21



Village Name	Farmer Code	Farmer Name	Aadhar Card No	Survey Number	Rate Type (Manually/Machinery)	Activity Type (Soil Moisture Conservation Activity/ Water Harvesting Activity)	Activity Name	Unit	Unit Cost (In Rs.)		Latitude (Deg-Min-Sec)	Longitude (Deg-Min-Sec)	Total Cost (In Lacs)
Siddihalli						Conservation Activity	Waste Weir		2218	1			0.02
Siddihalli	1290	HONNAMMA/THIPPESWAMY	939168026790	92/*/5P2-P2	Machinery	Soil Moisture	T C B	1.51	59	271.8			0.16
Siddihalli						Conservation Activity	Waste Weir		2218	1			0.02
Siddihalli	1291	GANGAMMA/LATE CHANDRA REDDY	767938996286	92/*/*	Machinery	Soil Moisture	T C B	1.51	59	271.8			0.16
Siddihalli						Conservation Activity	Waste Weir		2218	1			0.02
Siddihalli	1292	K R SHRINIVASALU/K RAMAREDDI	722902004316	92/*/4	Machinery	Soil Moisture	T C B	1.20	59	216			0.13
Siddihalli						Conservation Activity	Waste Weir		2218	1			0.02
Siddihalli	1293	MOHAMMAD NAZIRULLA		92/*/4	Machinery	Soil Moisture	T C B	0.28	59	50.4	14.49.5660	76.43.6570	0.03
Siddihalli						Conservation Activity	Waste Weir		2218	0			0.00
Siddihalli	1294	K R VENKATESHALU/K Ramareddy	673551424492	92/*/4	Machinery	Soil Moisture	T C B	1.47	59	264.6			0.16
Siddihalli						Conservation Activity	Waste Weir		2218	1			0.02
Siddihalli	1295	Shobha g/Jayasheela j c	985471443799	92/*/6	Machinery	Soil Moisture	T C B	0.40	59	72			0.04
Siddihalli						Conservation Activity	Waste Weir		2218	0			0.00
Siddihalli	1296	RENUKAMMA/SIDDAYYA	433143437099	93/*/2	Machinery	Soil Moisture	T C B	1.20	59	216			0.13
Siddihalli						Conservation Activity	Waste Weir		2218	1			0.02
Siddihalli	1297	THIPPESWAMY/SOMARAPPA	398843111640	93/*/2	Machinery	Soil Moisture	T C B	0.51	59	91.8			0.05
Siddihalli						Conservation Activity	Waste Weir		2218	0			0.00
Siddihalli	1298	P R MANJUNATHAREDDY/Ramachandrareddy P	645448938655	93/*/3	Machinery	Soil Moisture	T C B	2.38	59	428.4			0.25
Siddihalli						Conservation Activity	Waste Weir		2218	1			0.02
Siddihalli	1299	MANJUNATHA J T		93/*/*	Machinery	Soil Moisture	T C B	11.30	59	2034	14.49.1649	76.43.3756	1.20
Siddihalli						Conservation Activity	Waste Weir		2218	4			0.09
Siddihalli	1300	SHARADAMMA/Sharadamma	427778356482	93/*/1	Machinery	Soil Moisture	T C B	2.43	59	437.4			0.26
Siddihalli						Conservation Activity	Waste Weir		2218	2			0.04
Siddihalli	1301	VIJAYALAKSHMI S N/hanumanthareddy k b	735605935151	107/*/*	Machinery	Soil Moisture	T C B	2.00	59	360			0.21
Siddihalli						Conservation Activity	Waste Weir		2218	1			0.02
Siddihalli	1302	KAMAYYA		107/*/1	Machinery	Soil Moisture	T C B	0.83	59	149.4	14.49.4600	76.43.3930	0.09
Siddihalli						Conservation Activity	Waste Weir		2218	0			0.00
Siddihalli	1303	RUDRAMMA		107/*/1	Machinery	Soil Moisture	T C B	0.42	59	75.6	14.49.0525	76.43.3329	0.04
Siddihalli						Conservation Activity	Waste Weir		2218	0			0.00
Siddihalli	1304	BOMMAYYA		107/*/2	Machinery	Soil Moisture	T C B	2.12	59	381.6	14.49.0314	76.43.5182	0.23
Siddihalli						Conservation Activity	Waste Weir		2218	1			0.02
Siddihalli	1305	RUDRAPPA		107/*/4	Machinery	Soil Moisture	T C B	0.84	59	151.2	14.49.0043	76.43.6546	0.09
Siddihalli						Conservation Activity	Waste Weir		2218	0			0.00
Siddihalli	1306	MUSTURAPPA/THIPPAIAH	914349988253	108/*/*	Machinery	Soil Moisture	T C B	1.90	59	342			0.20
Siddihalli						Conservation Activity	Waste Weir		2218	1			0.02
Siddihalli	1307	HANUMANTHAPPA		108/*/1	Machinery	Soil Moisture	T C B	2.82	59	507.6	14.49.0916	76.43.3417	0.30
Siddihalli						Conservation Activity	Waste Weir		2218	1			0.02
Siddihalli	1308	J T THIPPESWAMY		108/*/2	Machinery	Soil Moisture	T C B	0.47	59	84.6	14.49.0872	76.43.4955	0.05
Siddihalli						Conservation Activity	Waste Weir		2218	0			0.00
Siddihalli	1309	JAYYAMMA		108/*/3	Machinery	Soil Moisture	T C B	0.40	59	72	14.49.0895	76.43.3712	0.04
Siddihalli						Conservation Activity	Waste Weir		2218	0			0.00
Siddihalli	1310	G T CHANDRAPPA		108/*/4	Machinery	Soil Moisture	T C B	0.47	59	84.6	14..49.1046	76.43.3328	0.05
Siddihalli						Conservation Activity	Waste Weir		2218	0			0.00
Siddihalli	1311	NINGAPPA		108/*/5	Machinery	Soil Moisture	T C B	0.52	59	93.6	14.49.0539	76.43.6637	0.06
Siddihalli						Conservation Activity	Waste Weir		2218	0			0.00
Siddihalli	1312	G T RUDRAPPA		108/*/6	Machinery	Soil Moisture	T C B	0.44	59	79.2	14.49.0331	76.43.6957	0.05
Siddihalli						Conservation Activity	Waste Weir		2218	0			0.00
Siddihalli	1313	T DEVENDRAPPA/THIPPAIAH	367866131821	109/*/*	Machinery	Soil Moisture	T C B	1.87	59	336.6			0.20
Siddihalli						Conservation Activity	Waste Weir		2218	1			0.02
Siddihalli	1314	BORAPPA		109/*/1	Machinery	Soil Moisture	T C B	3.46	59	622.8	14.49.1191	76.43.5523	0.37
Siddihalli						Conservation Activity	Waste Weir		2218	2			0.04
Siddihalli	1315	MARAPPA		109/*/2	Machinery	Soil Moisture	T C B	1.83	59	329.4	14.49.0572	76.43.6959	0.19
Siddihalli						Conservation Activity	Waste Weir		2218	1			0.02
Siddihalli	1316	BOMMAYYA		109/*/3	Machinery	Soil Moisture	T C B	1.82	59	327.6	14.49.1217	76.43.4652	0.19
Siddihalli						Conservation Activity	Waste Weir		2218	1			0.02
Siddihalli	1317	SUSHILAMMA		110/*/1	Machinery	Soil Moisture	T C B	0.80	59	144	14.49.2076	76.43.4169	0.08
Siddihalli						Conservation Activity	Waste Weir		2218	0			0.00
Siddihalli	1318	SHANTHAMMA		110/*/2	Machinery	Soil Moisture	T C B	0.80	59	144	14.49.1930	76.43.4126	0.08
Siddihalli						Conservation Activity	Waste Weir		2218	0			0.00
Siddihalli	1319	PALAMMA		110/*/3, 110/*/4	Machinery	Soil Moisture	T C B	1.80	59	324	14.49.1788	76.43.4095	0.19
Siddihalli						Conservation Activity	Waste Weir		2218	1			0.02
Siddihalli	1320	KARIYAMMA/Hanumntappa	723517180899	110/*/2	Machinery	Soil Moisture	T C B	0.92	59	165.6			0.10
Siddihalli						Conservation Activity	Waste Weir		2218	0			0.00
Siddihalli	1321	SHIVANNA/Rudrappa	307641818913	110/*/3	Machinery	Soil Moisture	T C B	0.30	59	54			0.03
Siddihalli						Conservation Activity	Waste Weir		2218	0			0.00
Siddihalli	1322	T kubendra/Tippaiah	532972970429	110/*/4	Machinery	Soil Moisture	T C B	0.30	59	54			0.03

Village Name	Farmer Code	Farmer Name	Aadhar Card No	Survey Number	Rate Type (Manually/Machinery)	Activity Type (Soil Moisture Conservation Activity/ Water Harvesting Activity)	Activity Name	Unit	Unit Cost (In Rs.)		Latitude (Deg-Min-Sec)	Longitude (Deg-Min-Sec)	Total Cost (In Lacs)
Siddihalli						Conservation Activity	Waste Weir		2218	0			0.00
Siddihalli	1323	Dhananiaya/Rudrappa	465788228243	110*/5	Machinery	Soil Moisture	T C B	0.30	59	54			0.03
Siddihalli						Conservation Activity	Waste Weir		2218	0			0.00
Siddihalli	1324	T SANTHOSH/DODDATHIPPAIAH	689659426738	110*/6	Machinery	Soil Moisture	T C B	0.31	59	55.8			0.03
Siddihalli						Conservation Activity	Waste Weir		2218	0			0.00
Siddihalli	1325	SAMADAPPA/RUDRAPPA	484784650677	110*/7	Machinery	Soil Moisture	T C B	0.30	59	54			0.03
Siddihalli						Conservation Activity	Waste Weir		2218	0			0.00
Siddihalli	1326	HANUMANTAPPA/RUDRAPPA	967550551251	110*/8	Machinery	Soil Moisture	T C B	0.30	59	54			0.03
Siddihalli						Conservation Activity	Waste Weir		2218	0			0.00
Siddihalli	1327	Rathamma/Devendrappa	460410587097	110*/9	Machinery	Soil Moisture	T C B	1.99	59	358.2			0.21
Siddihalli						Conservation Activity	Waste Weir		2218	1			0.02
Siddihalli	1328	VENKATAPPA/Gurappa	723709778674	110*/10	Machinery	Soil Moisture	T C B	1.97	59	354.6			0.21
Siddihalli						Conservation Activity	Waste Weir		2218	0			0.00
Siddihalli	1329	T RANGAMMA/Y Thippeswami	733564176868	110*/11	Machinery	Soil Moisture	T C B	0.99	59	178.2			0.11
Siddihalli						Conservation Activity	Waste Weir		2218	1			0.02
Siddihalli	1330	SAVITRAMMA/Venkatappa	306774485633	110*/12	Machinery	Soil Moisture	T C B	0.98	59	176.4			0.10
Siddihalli						Conservation Activity	Waste Weir		2218	0			0.00
Siddihalli	1331	JAYARAMAPPA/YALAPPA	259488799054	110*/13	Machinery	Soil Moisture	T C B	0.65	59	117			0.07
Siddihalli						Conservation Activity	Waste Weir		2218	0			0.00
Siddihalli	1332	VIJAYALAKSHMI S N/hanumanthareddy k b	735605935151	110*/14	Machinery	Soil Moisture	T C B	2.40	59	432			0.25
Siddihalli						Conservation Activity	Waste Weir		2218	1			0.02
Siddihalli	1333	JAGADEESHA		111*/1	Machinery	Soil Moisture	T C B	2.00	59	360	14.49.2595	76.43.3781	0.21
Siddihalli						Conservation Activity	Waste Weir		2218	1			0.02
Siddihalli	1334	NARASANNA		111*/2	Machinery	Soil Moisture	T C B	1.80	59	324	14.49.2391	76.43.4200	0.19
Siddihalli						Conservation Activity	Waste Weir		2218	1			0.02
Siddihalli	1335	KAVITHA		111*/3	Machinery	Soil Moisture	T C B	0.20	59	36	14.49.2172	76.43.4667	0.02
Siddihalli						Conservation Activity	Waste Weir		2218	0			0.00
Siddihalli	1336	SHAKUNTHALAMMA		111*/4	Machinery	Soil Moisture	T C B	4.55	59	819	14.49.1917	76.43.5335	0.48
Siddihalli						Conservation Activity	Waste Weir		2218	2			0.04
Siddihalli	1337	KOUSHALYA		112/4	Machinery	Soil Moisture	T C B	0.80	59	144	14.4928	76.433431	0.08
Siddihalli						Conservation Activity	Waste Weir		2218	0			0.00
Siddihalli	1338	HANUMANTAPPA		112*/5	Machinery	Soil Moisture	T C B	0.53	59	95.4	14.4931	76.434	0.06
Siddihalli						Conservation Activity	Waste Weir		2218	0			0.00
Siddihalli	1339	D T PATAYYA		112*/7	Machinery	Soil Moisture	T C B	0.80	59	144	14.4924	76.4353	0.08
Siddihalli						Conservation Activity	Waste Weir		2218	0			0.00
Siddihalli	1340	D T AJJAPPA		112*/8	Machinery	Soil Moisture	T C B	0.80	59	144	14.4926	764347	0.08
Siddihalli						Conservation Activity	Waste Weir		2218	0			0.00
Siddihalli	1341	THIPPAMMA		112*/9	Machinery	Soil Moisture	T C B	0.80	59	144	14.492	764353	0.08
Siddihalli						Conservation Activity	Waste Weir		2218	0			0.00
Siddihalli	1342	NINGAPPA		114*/1	Machinery	Soil Moisture	T C B	2.79	59	502.2	14.493752	76.4336	0.30
Siddihalli						Conservation Activity	Waste Weir		2218	1			0.02
Siddihalli	1343	PUTTAPPPA		122*/1	Machinery	Soil Moisture	T C B	2.87	59	516.6	14.4899	76.4331	0.30
Siddihalli						Conservation Activity	Waste Weir		2218	1			0.02
Siddihalli	1344	NINGAMMA		122*/2	Machinery	Soil Moisture	T C B	1.46	59	262.8	14.4899	76.4345	0.16
Siddihalli						Conservation Activity	Waste Weir		2218	1			0.02
Donnehalli	1345	B RANGANATHA/BASAPPA	273360173119	29*/2	Machinery	Soil Moisture	T C B	1.09	59	196.2	14.4921	76.4260	0.12
Donnehalli						Conservation Activity	Waste Weir		2218	1			0.02
Donnehalli	1346	GNANENDRAPPA/BHUTHARANGAPPA	575211770038	29*/3	Machinery	Soil Moisture	T C B	0.50	59	90	14.4934	76.4259	0.05
Donnehalli						Conservation Activity	Waste Weir		2218	0			0.00
Donnehalli	1347	Rajashekarappa A D/Obalappa		29*/4	Machinery	Soil Moisture	T C B	0.60	59	108			0.06
Donnehalli						Conservation Activity	Waste Weir		2218	0			0.00
Donnehalli	1348	THIPPAMMA T/thippeswamy	503525483828	30*/2	Machinery	Soil Moisture	T C B	1.50	59	270	14.4918	76.4276	0.16
Donnehalli						Conservation Activity	Waste Weir		2218	0			0.00
Donnehalli	1349	THIPPAMMA T/thippeswamy	503525483828	30*/3	Machinery	Soil Moisture	T C B	3.06	59	550.8	14.4926	76.427	0.32
Donnehalli						Conservation Activity	Waste Weir		2218	1			0.02
Donnehalli	1350	SHIVAMURTHY/Marappa	432782088297	31*/K	Machinery	Soil Moisture	T C B	2.00	59	360	14.4978	76.4287	0.21
Donnehalli						Conservation Activity	Waste Weir		2218	1			0.02
Donnehalli	1351	Renukamma/Thagadi Thippeswamy	808442579852	31*/J	Machinery	Soil Moisture	T C B	2.00	59	360	14.4987	76.4238	0.21
Donnehalli						Conservation Activity	Waste Weir		2218	1			0.02
Donnehalli	1352	Rajappa a k/Shekarappa	427635129122	31*/I	Machinery	Soil Moisture	T C B	0.67	59	120.6	14.4973	76.4268	0.07
Donnehalli						Conservation Activity	Waste Weir		2218	0			0.00
Donnehalli	1353	KARIYAMMA/RUDRAMMA	643951572392	31*/D	Machinery	Soil Moisture	T C B	2.01	59	361.8	14.493	76.4308	0.21
Donnehalli						Conservation Activity	Waste Weir		2218	1			0.02
Donnehalli	1354	RUDRAMUNIYAPPA M/MARAPPA	895397524915	31*/C	Machinery	Soil Moisture	T C B	2.02	59	363.6	14.4927	76.4298	0.21
Donnehalli						Conservation Activity	Waste Weir		2218	1			0.02
Donnehalli	1355	KALLAPPA/OBAIAH	933754433696	31*/1A	Machinery	Soil Moisture	T C B	2.01	59	361.8	14.4867	76.4192	0.21
Donnehalli						Conservation Activity	Waste Weir		2218	1			0.02

Village Name	Farmer Code	Farmer Name	Aadhar Card No	Survey Number	Rate Type (Manually/Machinery)	Activity Type (Soil Moisture Conservation Activity/ Water Harvesting Activity)	Activity Name	Unit	Unit Cost (In Rs.)		Latitude (Deg-Min-Sec)	Longitude (Deg-Min-Sec)	Total Cost (In Lacs)
Donnehalli	1356	dodda thippayya		31*/H	Machinery	Soil Moisture Conservation Activity	T C B	2.03	59	365.4	14.4937	76.4263	0.22
Donnehalli							Waste Weir		2218	1			0.02
Donnehalli	1357	NAGENDRAMMA G P/thippanna	356531977395	31*/G	Machinery	Soil Moisture Conservation Activity	T C B	2.01	59	361.8	14.4927	76.4268	0.21
Donnehalli							Waste Weir		2218	1			0.02
Donnehalli	1358	BASAVARAJA T/THIPPAIAH	405544322211	31*/L	Machinery	Soil Moisture Conservation Activity	T C B	2.00	59	360	14.4932	76.4258	0.21
Donnehalli							Waste Weir		2218	1			0.02
Donnehalli	1359	Thippeswamy S M/Mallappa	886150948499	31*/E	Machinery	Soil Moisture Conservation Activity	T C B	1.02	59	183.6	14.4928	76.4287	0.11
Donnehalli							Waste Weir		2218	1			0.02
Donnehalli	1360	muqamma		31*/E	Machinery	Soil Moisture Conservation Activity	T C B	1.02	59	183.6	14.4927	76.4278	0.11
Donnehalli							Waste Weir		2218	1			0.02
Mudalamachikere	1361	GANGAMMA/N G NINGAPPA	637156823813	6*/3	Machinery	Soil Moisture Conservation Activity	T C B	0.34	59	61.2			0.04
Mudalamachikere							Waste Weir		2218	0			0.00
Mudalamachikere	1362	Thippeswamy.M		6/1, 6/2, 6*/4	Machinery	Soil Moisture Conservation Activity	T C B	1.02	59	183.6			0.11
Mudalamachikere							Waste Weir		2218	1			0.02
Mudalamachikere	1363	N.Eshwarappa		7*/*	Machinery	Soil Moisture Conservation Activity	T C B	0.92	59	165.6			0.10
Mudalamachikere							Waste Weir		2218	0			0.00
Mudalamachikere	1364	M G THIPPESWAMY/JAYYANNA	450914031110	8*/3	Machinery	Soil Moisture Conservation Activity	T C B	1.59	59	286.2	14.4975	76.4275	0.17
Mudalamachikere							Waste Weir		2218	1			0.02
Mudalamachikere	1365	J NARENDRA/JAGANATHA	622949370252	8*/2	Machinery	Soil Moisture Conservation Activity	T C B	0.53	59	95.4	14.4981	76.4273	0.06
Mudalamachikere							Waste Weir		2218	0			0.00
Mudalamachikere	1366	GANGAMMA/Sunkappa	212299303128	8*/1	Machinery	Soil Moisture Conservation Activity	T C B	1.60	59	288	14.4972	76.4264	0.17
Mudalamachikere							Waste Weir		2218	1			0.02
Mudalamachikere	1367	KALLAMMA/Jagannatha	624636445292	8*/2	Machinery	Soil Moisture Conservation Activity	T C B	0.53	59	95.4	14.4981	76.4273	0.06
Mudalamachikere							Waste Weir		2218	0			0.00
Mudalamachikere	1368	H.T.Thippesha Setti		9/1, 9/3, 9/6	Machinery	Soil Moisture Conservation Activity	T C B	6.87	59	1236.6	14.4958	76.4248	0.73
Mudalamachikere							Waste Weir		2218	3			0.07
Mudalamachikere	1369	SHRADAMMA/THIMMANNA	808516335207	9*/2	Machinery	Soil Moisture Conservation Activity	T C B	1.20	59	216	14.4948	76.4294	0.13
Mudalamachikere							Waste Weir		2218	1			0.02
Mudalamachikere	1370	NAGARAJA H T/Thimmashelty H T	749160987344	9*/4	Machinery	Soil Moisture Conservation Activity	T C B	0.80	59	144	14.4942	76.4283	0.08
Mudalamachikere							Waste Weir		2218	0			0.00
Mudalamachikere	1371	NAGARAJA H T/Thimmashelty H T	749160987344	9*/7	Machinery	Soil Moisture Conservation Activity	T C B	2.00	59	360			0.21
Mudalamachikere							Waste Weir		2218	1			0.02
Mudalamachikere	1372	Ashoka H T/Thimmashetty	444916758717	9*/5	Machinery	Soil Moisture Conservation Activity	T C B	2.00	59	360	14.4941	76.4276	0.21
Mudalamachikere							Waste Weir		2218	1			0.02
Mudalamachikere	1373	K thippeswamy/Veeranna	818950387533	10*/*	Machinery	Soil Moisture Conservation Activity	T C B	0.77	59	138.6	14.4957	76.524	0.08
Mudalamachikere							Waste Weir		2218	0			0.00
Mudalamachikere	1374	Dyamaiah		10*/*, 11*/*	Machinery	Soil Moisture Conservation Activity	T C B	2.91	59	523.8	14.4945	76.4254	0.31
Mudalamachikere							Waste Weir		2218	1			0.02
Mudalamachikere	1375	Hampanna		10*/*, 11*/*	Machinery	Soil Moisture Conservation Activity	T C B	2.33	59	419.4	14.4948	76.4252	0.25
Mudalamachikere							Waste Weir		2218	1			0.02
Mudalamachikere	1376	Thippeswamy.M S/o Sharanaiah.M		12*/1, 12*/2, 12*/4	Machinery	Soil Moisture Conservation Activity	T C B	1.56	59	280.8	14.4941	76.4265	0.17
Mudalamachikere							Waste Weir		2218	1			0.02
Mudalamachikere	1377	ESHWARAPPA/BASAPPA	239481073328	13*/1	Machinery	Soil Moisture Conservation Activity	T C B	3.41	59	613.8	14.4942	76.4261	0.36
Mudalamachikere							Waste Weir		2218	2			0.04
Mudalamachikere	1378	K M RAVI/MARULAPPA K M	482302777737	13*/2	Machinery	Soil Moisture Conservation Activity	T C B	1.60	59	288	14.4953	76.4266	0.17
Mudalamachikere							Waste Weir		2218	1			0.02
Mudalamachikere	1379	MURUDAPPA/TIMMAPPA	337440654319	59*/*	Machinery	Soil Moisture Conservation Activity	T C B	2.19	59	394.2	14.4949	76.4212	0.23
Mudalamachikere							Waste Weir		2218	1			0.02
Musturu	1	Common Land	Na	146	Manually	Soil Moisture Conservation	RC/BC/NRVT/DC/LRS	1	73150	6	14.47.3774	76.43.0433	4.39
Musturu	2	Common Land	Na	137	Manually	Soil Moisture Conservation	RC/BC/NRVT/DC/LRS	1	73150	1	14.47.0023	76.42.8072	0.73
Donnehalli	3	Common Land	Na	42	Manually	Soil Moisture Conservation	RC/BC/NRVT/DC/LRS	1	73150	1	14.49.2648	76.420156	0.73
Siddihalli	4	Common Land	Na	90	Manually	Soil Moisture Conservation	RC/BC/NRVT/DC/LRS	1	73150	4	14.48.5631	76.43.3141	2.93
Musturu	5	Common Land	Na	148	Manually	Soil Moisture Conservation	RC/BC/NRVT/DC/LRS	1	73150	3	14.48.1160	76.43.3641	2.19
Mudalamachikere	6	Common Land	Na	10	Manually	Soil Moisture Conservation	RC/BC/NRVT/DC/LRS	1	73150	1	14.49.5424	76.42.5274	0.73
Mudalamachikere	7	Common Land	Na	8	Manually	Soil Moisture Conservation	RC/BC/NRVT/DC/LRS	1	73150	1	14.49.7546	76.42.7575	0.73
Mudalamachikere	8	Common Land	Na	59	Manually	Soil Moisture Conservation	RC/BC/NRVT/DC/LRS	1	73150	1	14.49.4961	76.43.1233	0.73
Siddihalli	9	Common Land	Na	112	Manually	Soil Moisture Conservation	RC/BC/NRVT/DC/LRS	1	73150	3	14.49.2835	76.43.3431	2.19
Siddihalli	10	Common Land	Na	92	Manually	Soil Moisture Conservation	RC/BC/NRVT/DC/LRS	1	73150	1	14.49.4790	76.43.5286	0.73
Musturu	11	Common Land	Na	146	Manually	Water Harvesting Activity	Check Dam	110.00	700000	1	14.47.3625	76.43.0538	7.00
Marenahalli	1380	T UMESH/THIPPAIAH	214333623407	39*/*	Machinery	Soil Moisture Conservation Activity	T C B	4.00	59	720	14.506371	76.357115	0.42
Marenahalli							Waste Weir		2218	2			0.04
Marenahalli	1381	T BASAVARAJA/Tippayya	805541339333	39*/*	Machinery	Soil Moisture Conservation Activity	T C B	4.81	59	866	14.506295	76.357126	0.51
Marenahalli							Waste Weir		2218	2			0.04
Marenahalli	1382	BALAMMA/Gidappa	432283336117	40*/5	Machinery	Soil Moisture Conservation Activity	T C B	0.87	59	157	14.506517	76.358490	0.09
Marenahalli							Waste Weir		2218	0			0.00
Marenahalli	1383	R YALLAPPA/RAMAPPA	726568385509	40*/15	Machinery	Soil Moisture Conservation Activity	T C B	0.83	59	149	14.506517	76.358490	0.09
Marenahalli							Waste Weir		2218	0			0.00



Village Name	Farmer Code	Farmer Name	Aadhar Card No	Survey Number	Rate Type (Manually/Machinery)	Activity Type (Soil Moisture Conservation Activity/ Water Harvesting Activity)	Activity Name	Unit	Unit Cost (In Rs.)		Latitude (Deg-Min-Sec)	Longitude (Deg-Min-Sec)	Total Cost (In Lacs)
Marenahalli	1384	CHIKKANNA/CHIKKAPPA	768873710918	40/*/3	Machinery	Soil Moisture Conservation Activity	T C B	0.42	59	76	14.506518	76.358491	0.04
Marenahalli							Waste Weir		2218	0			0.00
Marenahalli	1385	CHIKKANNA/CHIKKAPPA	768873710918	40/*/9	Machinery	Soil Moisture Conservation Activity	T C B	1.22	59	220	14.506519	76.358492	0.13
Marenahalli							Waste Weir		2218	0			0.00
Marenahalli	1386	SHARADAMMA/CHIKKAPPA	419631025036	40/*/7 40/*/8	Machinery	Soil Moisture Conservation Activity	T C B	0.69	59	124	14.506520	76.358493	0.07
Marenahalli							Waste Weir		2218	0			0.00
Marenahalli	1387	SHARADAMMA/CHIKKAPPA	419631025036	40/*/4	Machinery	Soil Moisture Conservation Activity	T C B	0.43	59	77	14.506521	76.358494	0.05
Marenahalli							Waste Weir		2218	0			0.00
Marenahalli	1388	RAMESH A		40/*/13	Machinery	Soil Moisture Conservation Activity	T C B	0.43	59	77			0.05
Marenahalli							Waste Weir		2218	0			0.00
Marenahalli	1389	A GANGAPPA		40/*/14	Machinery	Soil Moisture Conservation Activity	T C B	0.36	59	65			0.04
Marenahalli							Waste Weir		2218	0			0.00
Marenahalli	1390	R YALLAPPA		40/*/15	Machinery	Soil Moisture Conservation Activity	T C B	0.83	59	149			0.09
Marenahalli							Waste Weir		2218	0			0.00
Marenahalli	1391	SHARADAMMA/CHIKKAPPA	419631025036	40/*/10	Machinery	Soil Moisture Conservation Activity	T C B	0.30	59	54	14.506522	76.358495	0.03
Marenahalli							Waste Weir		2218	0			0.00
Marenahalli	1392	NAGAI AH		40/*/2	Machinery	Soil Moisture Conservation Activity	T C B	5.34	59	961			0.57
Marenahalli							Waste Weir		2218	3			0.07
Marenahalli	1393	NAGAPPA/CHIKKAPPA	286091231006	40/*/8	Machinery	Soil Moisture Conservation Activity	T C B	0.80	59	144	14.506523	76.358496	0.08
Marenahalli							Waste Weir		2218	0			0.00
Marenahalli	1394	NAGARAJA/CHIKKAPPA	565733865310	40/*/1	Machinery	Soil Moisture Conservation Activity	T C B	1.38	59	248	14.506524	76.358497	0.15
Marenahalli							Waste Weir		2218	1			0.02
Marenahalli	1395	N SHIVANNA/NAGAPPA	588463408797	40/*/6	Machinery	Soil Moisture Conservation Activity	T C B	0.30	59	54	14.506525	76.358498	0.03
Marenahalli							Waste Weir		2218	0			0.00
Marenahalli	1396	T SANTHAKUMARA/thippayya	469603466693	41/*/1	Machinery	Soil Moisture Conservation Activity	T C B	1.00	59	180	14.508329	76.358760	0.11
Marenahalli							Waste Weir		2218	0			0.00
Marenahalli	1397	T SANTHAKUMARA/thippayya	469603466693	41/*/2	Machinery	Soil Moisture Conservation Activity	T C B	2.82	59	508	14.508330	76.358761	0.30
Marenahalli							Waste Weir		2218	1			0.02
Marenahalli	1398	K T GOVINDA REDDY/Kolle Thimmappa	769828441658	42/*/1	Machinery	Soil Moisture Conservation Activity	T C B	2.00	59	360	14.510188	76.360749	0.21
Marenahalli							Waste Weir		2218	1			0.02
Marenahalli	1399	KAMANNA G/Giddappa	449479180862	42/*/3	Machinery	Soil Moisture Conservation Activity	T C B	0.53	59	95	14.510189	76.360750	0.06
Marenahalli							Waste Weir		2218	0			0.00
Marenahalli	1400	BHAGYAMMA/Sannappa	979186032587	42/*/3	Machinery	Soil Moisture Conservation Activity	T C B	0.53	59	95	14.510190	76.360751	0.06
Marenahalli							Waste Weir		2218	0			0.00
Marenahalli	1401	BADAPPA/SANNA GIDDAPPA	258067298745	42/*/3	Machinery	Soil Moisture Conservation Activity	T C B	0.53	59	95	14.510191	76.360752	0.06
Marenahalli							Waste Weir		2218	0			0.00
Marenahalli	1402	PALAPPA/KARIPALAPPA	470482097997	42/*/2	Machinery	Soil Moisture Conservation Activity	T C B	1.83	59	329	14.510192	76.360753	0.19
Marenahalli							Waste Weir		2218	1			0.02
Marenahalli	1403	ERAMMA E/ERAPPA	236816319633	42/*/3	Machinery	Soil Moisture Conservation Activity	T C B	0.53	59	95	14.510193	76.360754	0.06
Marenahalli							Waste Weir		2218	0			0.00
Marenahalli	1404	NAGABHUSHAN SETTY J J/JAGANATHSHETTY	218631697452	43/*/4	Machinery	Soil Moisture Conservation Activity	T C B	1.63	59	293	14.510746	76.362218	0.17
Marenahalli							Waste Weir		2218	1			0.02
Marenahalli	1405	YASHODAMMA/Erappa	407173740365	43/*/2	Machinery	Soil Moisture Conservation Activity	T C B	1.26	59	227	14.510747	76.362219	0.13
Marenahalli							Waste Weir		2218	1			0.02
Marenahalli	1406	YASHODAMMA/Erappa	407173740365	43/*/3	Machinery	Soil Moisture Conservation Activity	T C B	1.05	59	189	14.510748	76.362220	0.11
Marenahalli							Waste Weir		2218	1			0.02
Marenahalli	1407	Chikkamma/Ningappa	998794265813	43/*/1	Machinery	Soil Moisture Conservation Activity	T C B	0.52	59	94	14.510749	76.362221	0.06
Marenahalli							Waste Weir		2218	0			0.00
Marenahalli	1408	J B CHANDRASHEKARA SETTY		43/*/5 44/*/6	Machinery	Soil Moisture Conservation Activity	T C B	3.43	59	617			0.36
Marenahalli							Waste Weir		2218	2			0.04
Marenahalli	1409	venu GUPTA J N/NAGARAJA	465727102454	44/*/5	Machinery	Soil Moisture Conservation Activity	T C B	0.39	59	70	14.510750	76.362222	0.04
Marenahalli							Waste Weir		2218	0			0.00
Marenahalli	1410	JahidaBi K/Rasool Khan k	239320029728	44/*/1	Machinery	Soil Moisture Conservation Activity	T C B	1.12	59	202	14.510751	76.362223	0.12
Marenahalli							Waste Weir		2218	1			0.02
Marenahalli	1411	JahidaBi K/Rasool Khan k	239320029728	44/*/2	Machinery	Soil Moisture Conservation Activity	T C B	1.12	59	202	14.510752	76.362224	0.12
Marenahalli							Waste Weir		2218	1			0.02
Marenahalli	1412	VENKATESH		44/*/3	Machinery	Soil Moisture Conservation Activity	T C B	1.10	59	198			0.12
Marenahalli							Waste Weir		2218	1			0.02
Marenahalli	1413	NOOR PATHIMA		44/*/4A	Machinery	Soil Moisture Conservation Activity	T C B	1.13	59	203			0.12
Marenahalli							Waste Weir		2218	1			0.02
Marenahalli	1414	CHIKKANNA		44/*/4B	Machinery	Soil Moisture Conservation Activity	T C B	1.02	59	184			0.11
Marenahalli							Waste Weir		2218	1			0.02
Marenahalli	1415	RUDRAPPA/BALIGE BASAIAH	309645123167	85/*/*	Machinery	Soil Moisture Conservation Activity	T C B	0.48	59	86	14.504168	76.356559	0.05
Marenahalli							Waste Weir		2218	0			0.00
Marenahalli	1416	RUDRAPPA		85/*/*	Machinery	Soil Moisture Conservation Activity	T C B	0.48	59	86			0.05
Marenahalli							Waste Weir		2218	1			0.02
Marenahalli	1417	JAMILABI		86/*/*	Machinery	Soil Moisture	T C B	0.55	59	99			0.06

Village Name	Farmer Code	Farmer Name	Aadhar Card No	Survey Number	Rate Type (Manually/Machinery)	Activity Type (Soil Moisture Conservation Activity/ Water Harvesting Activity)	Activity Name	Unit	Unit Cost (In Rs.)		Latitude (Deg-Min-Sec)	Longitude (Deg-Min-Sec)	Total Cost (In Lacs)
Marenahalli						Conservation Activity	Waste Weir		2218	0			0.00
Marenahalli	1418	KATHIJABI		87/*	Machinery	Soil Moisture	T C B	0.74	59	133			0.08
Marenahalli						Conservation Activity	Waste Weir		2218	0			0.00
Jagalur	1419	NETRAVATHI S/DATHARAJ J R	213019353884	36/*/6	Machinery	Soil Moisture	T C B	1.78	59	320	14.516179	76.357779	0.19
Jagalur						Conservation Activity	Waste Weir		2218	1			0.02
Jagalur	1420	NAGARATHNAMMA G S/HOLLAPPA REDDY N R	640431795326	36/*/2C	Machinery	Soil Moisture	T C B	1.08	59	194	14.515818	76.358039	0.11
Jagalur						Conservation Activity	Waste Weir		2218	1			0.02
Jagalur	1421	RAMAREDDY/hanumanthappa	745613557263	36/*/5	Machinery	Soil Moisture	T C B	1.34	59	241	14.515963	76.360066	0.14
Jagalur						Conservation Activity	Waste Weir		2218	1			0.02
Jagalur	1422	RAMAREDDY/hanumanthappa	745613557263	36/*/7	Machinery	Soil Moisture	T C B	0.66	59	119	14.316209	76.360662	0.07
Jagalur						Conservation Activity	Waste Weir		2218	0			0.00
Jagalur	1423	H MANJANNA/HANUMANTHAPPA	940617886067	36/*/4	Machinery	Soil Moisture	T C B	1.21	59	218	14.515900	76.358901	0.13
Jagalur						Conservation Activity	Waste Weir		2218	1			0.02
Jagalur	1424	G H HANUMANTHA REDDY/Holeppa Reddy	702757147967	36/*/2A 36/*/2B1	Machinery	Soil Moisture	T C B	1.89	59	340	14.516207	76.357256	0.20
Jagalur						Conservation Activity	Waste Weir		2218	1			0.02
Jagalur	1425	R CHANNABASAMMA/Shivanna	241336741843	36/*/5	Machinery	Soil Moisture	T C B	1.34	59	241			0.14
Jagalur						Conservation Activity	Waste Weir		2218	1			0.02
Jagalur	1426	H T Suresha/Thimmareddy	798908251215	36/*/3	Machinery	Soil Moisture	T C B	0.80	59	144			0.08
Jagalur						Conservation Activity	Waste Weir		2218	0			0.00
Jagalur	1427	RAMAPPA REDDY		36/*/1	Machinery	Soil Moisture	T C B	0.29	59	52	14.515975	76.359684	0.03
Jagalur						Conservation Activity	Waste Weir		2218	0			0.00
Jagalur	1428	V SUVARNAMMA/VIJAYAREDDY	224061736082	37/*/1	Machinery	Soil Moisture	T C B	1.35	59	243	14.514243	76.359290	0.14
Jagalur						Conservation Activity	Waste Weir		2218	1			0.02
Jagalur	1429	THIPPESWAMY J R/RAMAREDDY J T	582462322553	37/*/2	Machinery	Soil Moisture	T C B	1.36	59	245	14.515289	76.358771	0.14
Jagalur						Conservation Activity	Waste Weir		2218	1			0.02
Jagalur	1430	SARSAPATHI		37/*/3	Machinery	Soil Moisture	T C B	2.51	59	452	14.514877	76.359347	0.27
Jagalur						Conservation Activity	Waste Weir		2218	1			0.02
Jagalur	1431	V SUVARNAMMA/VIJAYAREDDY	224061736082	38/*/1A	Machinery	Soil Moisture	T C B	1.15	59	207	14.514035	76.358376	0.12
Jagalur						Conservation Activity	Waste Weir		2218	1			0.02
Jagalur	1432	V SUVARNAMMA/VIJAYAREDDY	224061736082	38/*/1B1	Machinery	Soil Moisture	T C B	1.16	59	209	14.514036	76.358367	0.12
Jagalur						Conservation Activity	Waste Weir		2218	1			0.02
Jagalur	1433	V SUVARNAMMA/VIJAYAREDDY	224061736082	38/*/3	Machinery	Soil Moisture	T C B	1.20	59	216	14.514036	76.358368	0.13
Jagalur						Conservation Activity	Waste Weir		2218	1			0.02
Jagalur	1434	THIPPESWAMY J R/RAMAREDDY J T	582462322553	38/*/1B2	Machinery	Soil Moisture	T C B	1.16	59	209	14.514189	76.357970	0.12
Jagalur						Conservation Activity	Waste Weir		2218	1			0.02
Jagalur	1435	MANJUNATHA REDDY J T/Thippeswamy	966928002864	38/*/2	Machinery	Soil Moisture	T C B	1.76	59	317	14.514916	76.358000	0.19
Jagalur						Conservation Activity	Waste Weir		2218	1			0.02
Jagalur	1436	Kanteerava S T/S Thimmareddy	443411055562	43/*/3	Machinery	Soil Moisture	T C B	0.92	59	166	14.513141	76.357657	0.10
Jagalur						Conservation Activity	Waste Weir		2218	0			0.00
Jagalur	1437	Mohan Kumar S T/S Thimma Reddy	261124116637	43/*/5	Machinery	Soil Moisture	T C B	0.23	59	41	14.512805	76.359312	0.02
Jagalur						Conservation Activity	Waste Weir		2218	0			0.00
Jagalur	1438	Mohan Kumar S T/S Thimma Reddy	261124116637	43/*/4	Machinery	Soil Moisture	T C B	0.22	59	40	14.512804	76.359311	0.02
Jagalur						Conservation Activity	Waste Weir		2218	0			0.00
Jagalur	1439	Katamma/Sannaia	997122846704	43/*/1B	Machinery	Soil Moisture	T C B	0.94	59	169	14.512790	76.358226	0.10
Jagalur						Conservation Activity	Waste Weir		2218	0			0.00
Jagalur	1440	V SUVARNAMMA/VIJAYAREDDY	224061736082	43/*/2	Machinery	Soil Moisture	T C B	1.14	59	205	14.512934	76.356496	0.12
Jagalur						Conservation Activity	Waste Weir		2218	1			0.02
Jagalur	1441	V SUVARNAMMA/VIJAYAREDDY	224061736082	43/*/*	Machinery	Soil Moisture	T C B	0.58	59	104	14.512886	76.357573	0.06
Jagalur						Conservation Activity	Waste Weir		2218	0			0.00
Jagalur	1442	V SUVARNAMMA/VIJAYAREDDY	224061736082	43/*/*	Machinery	Soil Moisture	T C B	0.94	59	169	14.512887	76.357574	0.10
Jagalur						Conservation Activity	Waste Weir		2218	0			0.00
Jagalur	1443	S T SREENIVASA REDDY/S Thimmareddy	877416150262	43/*/6	Machinery	Soil Moisture	T C B	0.91	59	164	14.512415	76.356468	0.10
Jagalur						Conservation Activity	Waste Weir		2218	0			0.00
Jagalur	1444	THIMMA REDDY/HULEPPA REDDY	877416150262	44/*/3	Machinery	Soil Moisture	T C B	0.80	59	144	14.511658	76.360251	0.08
Jagalur						Conservation Activity	Waste Weir		2218	0			0.00
Jagalur	1445	SHANTHAMMA/i p thippeswamy	991391153472	44/*/2	Machinery	Soil Moisture	T C B	0.95	59	171	14.511390	76.359751	0.10
Jagalur						Conservation Activity	Waste Weir		2218	0			0.00
Jagalur	1446	PANKAJA / PRAKASH		46/*/2	Machinery	Soil Moisture	T C B	1.47	59	265	14.511670	76.358440	0.16
Jagalur						Conservation Activity	Waste Weir		2218	1			0.02
Jagalur	1447	SAVITRAMMA		46/*/1	Machinery	Soil Moisture	T C B	4.41	59	794	14.511009	76.358051	0.47
Jagalur						Conservation Activity	Waste Weir		2218	2			0.04
Jagalur	1448	Marutesha Reddy N H/Hanumanta Reddy	775075268872	45/*/*	Machinery	Soil Moisture	T C B	3.25	59	585	14.511076	76.360738	0.35
Jagalur						Conservation Activity	Waste Weir		2218	2			0.04
Jagalur	1449	SAVITRAMMA		47/*/1	Machinery	Soil Moisture	T C B	3.10	59	558	14.510273	76.359838	0.33
Jagalur						Conservation Activity	Waste Weir		2218	2			0.04
Jagalur	1450	E S Shakuthala Kumari/Siddalingappa G	220907112448	47/*/2	Machinery	Soil Moisture	T C B	1.03	59	185	14.510.187	76.360329	0.11

Village Name	Farmer Code	Farmer Name	Aadhar Card No	Survey Number	Rate Type (Manually/Machinery)	Activity Type (Soil Moisture Conservation Activity/ Water Harvesting Activity)	Activity Name	Unit	Unit Cost (In Rs.)		Latitude (Deg-Min-Sec)	Longitude (Deg-Min-Sec)	Total Cost (In Lacs)
Jagalur						Conservation Activity	Waste Weir		2218	1			0.02
Jagalur	1451	Thimmakka/Hanumanthappa	672399677981	48/*/1	Machinery	Soil Moisture	T C B	2.76	59	497	14.508969	76.357544	0.29
Jagalur						Conservation Activity	Waste Weir		2218	1			0.02
Jagalur	1452	THIPPESWAMY C/CHIKKAPPA	355118005009	48/*/2	Machinery	Soil Moisture	T C B	1.35	59	243	14.509218	76.358399	0.14
Jagalur						Conservation Activity	Waste Weir		2218	1			0.02
Jagalur	1453	ERAMMA/KARIYAPPA	306110649722	48/*/3	Machinery	Soil Moisture	T C B	2.32	59	418	14.509958	76.358255	0.25
Jagalur						Conservation Activity	Waste Weir		2218	1			0.02
Jagalur	1454	DODDATHIPPAVVA/ NAGAPPA		48/*/4	Machinery	Soil Moisture	T C B	1.35	59	243	14.508494	76.357312	0.14
Jagalur						Conservation Activity	Waste Weir		2218	1			0.02
Jagalur	1455	CHIKKANNA/CHIKKAPPA	768873710918	49/*/1C	Machinery	Soil Moisture	T C B	0.50	59	90	14.507961	76.359050	0.05
Jagalur						Conservation Activity	Waste Weir		2218	0			0.00
Jagalur	1456	SHARADAMMA/CHIKKAPPA	419631025036	49/*/1B	Machinery	Soil Moisture	T C B	0.48	59	86	14.508044	76.360325	0.05
Jagalur						Conservation Activity	Waste Weir		2218	0			0.00
Jagalur	1457	SHIVAMMA/thippaiah	740922048756	49/*/1D	Machinery	Soil Moisture	T C B	0.50	59	90	14.507713	76.357324	0.05
Jagalur						Conservation Activity	Waste Weir		2218	0			0.00
Jagalur	1458	NAGARAJA/CHIKKAPPA	565733865310	49/*/1A	Machinery	Soil Moisture	T C B	0.50	59	90	14.507524	76.357788	0.05
Jagalur						Conservation Activity	Waste Weir		2218	0			0.00
Jagalur	1459	DODDATHIPPAIAH		49/*/2	Machinery	Soil Moisture	T C B	2.13	59	383	47.507736	76.358179	0.23
Jagalur						Conservation Activity	Waste Weir		2218	1			0.02
Uddagatta	1460	H ESHWARAPPA/MOHANTAPPA	703451795368	11/*/4	Machinery	Soil Moisture	T C B	1.94	59	349	14.520449	76.37555	0.21
Uddagatta						Conservation Activity	Waste Weir		2218	1			0.02
Uddagatta	1461	H ESHWARAPPA/MOHANTAPPA	703451795368	11/*/1	Machinery	Soil Moisture	T C B	1.32	59	238	14.520502	76.369746	0.14
Uddagatta						Conservation Activity	Waste Weir		2218	1			0.02
Uddagatta	1462	T.THIPPESWAMY/thippayya	869565606930	11/*/3	Machinery	Soil Moisture	T C B	1.02	59	184	14.519757	76.369801	0.11
Uddagatta						Conservation Activity	Waste Weir		2218	1			0.02
Uddagatta	1463	C H JETHEDAR RAO		11/*/5	Machinery	Soil Moisture	T C B	1.20	59	216	14.519704	76.370577	0.13
Uddagatta						Conservation Activity	Waste Weir		2218	1			0.02
Uddagatta	1464	GONCHIGAR NAGENDRA DHANANJAYA KUMAR/Nagendra reddy	548951835505	12/*/5	Machinery	Soil Moisture	T C B	1.01	59	182	14.519254	76.371830	0.11
Uddagatta						Conservation Activity	Waste Weir		2218	1			0.02
Uddagatta	1465	G muni/Ganqannaachar	519558687291	12/*/4	Machinery	Soil Moisture	T C B	1.04	59	187	14.519370	76.371373	0.11
Uddagatta						Conservation Activity	Waste Weir		2218	1			0.02
Uddagatta	1466	B N Prahalada REDDY/B C Nagendrareddy	276432981871	12/*/3	Machinery	Soil Moisture	T C B	1.02	59	184	14.520682	76.371323	0.11
Uddagatta						Conservation Activity	Waste Weir		2218	1			0.02
Uddagatta	1467	DEVAMMA		12/*/1	Machinery	Soil Moisture	T C B	1.04	59	187	14.520606	76.372121	0.11
Uddagatta						Conservation Activity	Waste Weir		2218	1			0.02
Uddagatta	1468	KIRAN/SANJEEVAREDDY	881575560945	15/*/3	Machinery	Soil Moisture	T C B	1.23	59	221	14.517471	76.372807	0.13
Uddagatta						Conservation Activity	Waste Weir		2218	1			0.02
Uddagatta	1469	PRIYA G R/RAVINDRA REDDY	649257317418	15/*/7	Machinery	Soil Moisture	T C B	1.21	59	218	14.516004	76.372578	0.13
Uddagatta						Conservation Activity	Waste Weir		2218	1			0.02
Uddagatta	1470	Thejaswi D M/MAHADEVAREDDY	749102629450	15/*/5	Machinery	Soil Moisture	T C B	1.23	59	221	14.518713	76.372554	0.13
Uddagatta						Conservation Activity	Waste Weir		2218	1			0.02
Uddagatta	1471	D M ADARSH/MAHADEVAREDDI	794372905518	15/*/6	Machinery	Soil Moisture	T C B	1.20	59	216	14.518177	76.372786	0.13
Uddagatta						Conservation Activity	Waste Weir		2218	1			0.02
Uddagatta	1472	G R PREETHI/Raveendrareddy	758937217251	15/*/4	Machinery	Soil Moisture	T C B	1.22	59	220	14.515232	76.372544	0.13
Uddagatta						Conservation Activity	Waste Weir		2218	1			0.02
Uddagatta	1473	KISHOR G S/Sanjeeva Reddy	935913292676	15/*/1	Machinery	Soil Moisture	T C B	1.20	59	216	14.516751	76.372717	0.13
Uddagatta						Conservation Activity	Waste Weir		2218	1			0.02
Uddagatta	1474	VIKRAM		15/*/2	Machinery	Soil Moisture	T C B	0.76	59	137	14.518645	76.373151	0.08
Uddagatta						Conservation Activity	Waste Weir		2218	0			0.00
Uddagatta	1475	VANAJAKSHAMMA/LATE PAPANNA REDDY	335847160697	16/*/2	Machinery	Soil Moisture	T C B	0.63	59	113	14.514824	76.371776	0.07
Uddagatta						Conservation Activity	Waste Weir		2218	0			0.00
Uddagatta	1476	PATHALINGAREDDY/CHANNAPPA REDDY	613433691021	16/*/1	Machinery	Soil Moisture	T C B	1.28	59	230	14.514823	76.371775	0.14
Uddagatta						Conservation Activity	Waste Weir		2218	1			0.02
Uddagatta	1477	Suresh reddy b n/B c nagendra reddy	460921633903	17/*/3	Machinery	Soil Moisture	T C B	0.83	59	149	14.516383	76.370991	0.09
Uddagatta						Conservation Activity	Waste Weir		2218	0			0.00
Uddagatta	1478	VANAJAKSHAMMA/LATE PAPANNA REDDY	335847160697	17/*/6	Machinery	Soil Moisture	T C B	0.57	59	103	14.515937	76.370934	0.06
Uddagatta						Conservation Activity	Waste Weir		2218	0			0.00
Uddagatta	1479	SRINIVASA REDDY B P/PATHALINGAREDDY	676226695822	17/*/4	Machinery	Soil Moisture	T C B	1.20	59	216	14.511782	76.370763	0.13
Uddagatta						Conservation Activity	Waste Weir		2218	1			0.02
Uddagatta	1480	MAMATHA H T/NAGARAJ P	873400901077	17/*/5	Machinery	Soil Moisture	T C B	1.20	59	216	14.510754	76.370441	0.13
Uddagatta						Conservation Activity	Waste Weir		2218	1			0.02
Uddagatta	1481	NAGARAJ P/LATE PAPANNA REDDY	897479910548	17/*/7	Machinery	Soil Moisture	T C B	1.93	59	347	14.513892	76.370895	0.20
Uddagatta						Conservation Activity	Waste Weir		2218	1			0.02

Village Name	Farmer Code	Farmer Name	Aadhar Card No	Survey Number	Rate Type (Manually/Machinery)	Activity Type (Soil Moisture Conservation Activity/ Water Harvesting Activity)	Activity Name	Unit	Unit Cost (In Rs.)		Latitude (Deg-Min-Sec)	Longitude (Deg-Min-Sec)	Total Cost (In Lacs)
Uddagatta	1482	VASUDEVA REDDY/Krishnappa	667978596834	17/*/8	Machinery	Soil Moisture Conservation Activity	T C B	0.97	59	175	14.516230	76.371631	0.10
Uddagatta							Waste Weir		2218	0			0.00
Uddagatta	1483	PALAPPA/KARIPALAPPA	470482097997	17/*/1	Machinery	Soil Moisture Conservation Activity	T C B	1.84	59	331	14.515248	76.371020	0.20
Uddagatta							Waste Weir		2218	1			0.02
Uddagatta	1484	PALAPPA/KARIPALAPPA	470482097997	17/*/2	Machinery	Soil Moisture Conservation Activity	T C B	1.09	59	196	14.514398	76.370829	0.12
Uddagatta							Waste Weir		2218	1			0.02
Uddagatta	1485	puroshothama reddy s v/Vasudeva Reddy S K	821762574400	18/*/6	Machinery	Soil Moisture Conservation Activity	T C B	0.40	59	72	14.511938	76.369430	0.04
Uddagatta							Waste Weir		2218	0			0.00
Uddagatta	1486	G Chandranna/Guddappa	379170242228	18/*/4	Machinery	Soil Moisture Conservation Activity	T C B	0.60	59	108	14.511315	76.369397	0.06
Uddagatta							Waste Weir		2218	0			0.00
Uddagatta	1487	G Chandranna/Guddappa	379170242228	18/*/5	Machinery	Soil Moisture Conservation Activity	T C B	0.60	59	108	14.511315	76.369296	0.06
Uddagatta							Waste Weir		2218	0			0.00
Uddagatta	1488	NARAYANAMMA/Borappanayaka	599124230769	18/*/7	Machinery	Soil Moisture Conservation Activity	T C B	0.80	59	144	14.514507	76.369945	0.08
Uddagatta							Waste Weir		2218	0			0.00
Uddagatta	1489	S K NAGENDRA REDDY/KRISHNA REDDY	654750843542	18/*/1	Machinery	Soil Moisture Conservation Activity	T C B	0.82	59	148	14.512666	76.369059	0.09
Uddagatta							Waste Weir		2218	0			0.00
Uddagatta	1490	BORAPPANAYAKA		18/*/2	Machinery	Soil Moisture Conservation Activity	T C B	1.20	59	216	14.513127	76.369652	0.13
Uddagatta							Waste Weir		2218	1			0.02
Uddagatta	1491	ANUSUYA T/ERAPPA		18/*/3	Machinery	Soil Moisture Conservation Activity	T C B	0.40	59	72	14.512498	76.369675	0.04
Uddagatta							Waste Weir		2218	0			0.00
Uddagatta	1492	SHASHIDARA		18/*/8	Machinery	Soil Moisture Conservation Activity	T C B	0.80	59	144	14.512150	76.369691	0.08
Uddagatta							Waste Weir		2218	0			0.00
Uddagatta	1493	P T HANUMANTHAREDDI/THIPPAIAH	479212226029	19/*/*	Machinery	Soil Moisture Conservation Activity	T C B	2.23	59	401	14.510594	76.369212	0.24
Uddagatta							Waste Weir		2218	1			0.02
Uddagatta	1494	P JAYANNA		19/*/*	Machinery	Soil Moisture Conservation Activity	T C B	1.20	59	216	14.510300	76.368753	0.13
Uddagatta							Waste Weir		2218	1			0.02
Uddagatta	1495	THIPPAIAH		19/*/*	Machinery	Soil Moisture Conservation Activity	T C B	2.23	59	401	14.509939	76.369084	0.24
Uddagatta							Waste Weir		2218	1			0.02
Uddagatta	1496	Pandu Reddy P T/Thippaiah	889463095728	20/*/*	Machinery	Soil Moisture Conservation Activity	T C B	1.24	59	223	14.508249	76.367787	0.13
Uddagatta							Waste Weir		2218	1			0.02
Uddagatta	1497	P T HANUMANTHAREDDI/THIPPAIAH	479212226029	20/*/* 20/*/*	Machinery	Soil Moisture Conservation Activity	T C B	7.01	59	1262	14.509797	76.367531	0.74
Uddagatta							Waste Weir		2218	3			0.07
Uddagatta	1498	Chandramma/VENKATESH REDDY P T	451364327941	20/*/*	Machinery	Soil Moisture Conservation Activity	T C B	1.24	59	223	14.507830	76.367084	0.13
Uddagatta							Waste Weir		2218	1			0.02
Uddagatta	1499	HANUMATHAPPA		20/*/*	Machinery	Soil Moisture Conservation Activity	T C B	2.10	59	378	14.509047	76.366891	0.22
Uddagatta							Waste Weir		2218	1			0.02
Uddagatta	1500	RAMAREDDY		20/*/2	Machinery	Soil Moisture Conservation Activity	T C B	2.43	59	437	14.510660	76.367547	0.26
Uddagatta							Waste Weir		2218	1			0.02
Uddagatta	1501	Thimmappa/Erappa	896088249064	21/*/8B1	Machinery	Soil Moisture Conservation Activity	T C B	0.60	59	108	14.509266	76.364066	0.06
Uddagatta							Waste Weir		2218	0			0.00
Uddagatta	1502	THIPPESWAMY N T/THIPPAIAH	834340468710	21/*/9	Machinery	Soil Moisture Conservation Activity	T C B	2.15	59	387	14.510502	76.363274	0.23
Uddagatta							Waste Weir		2218	1			0.02
Uddagatta	1503	YASHODAMMA/Erappa	407173740365	21/*/5	Machinery	Soil Moisture Conservation Activity	T C B	0.57	59	103	14.510360	76.363371	0.06
Uddagatta							Waste Weir		2218	1			0.02
Uddagatta	1504	SHIVAMMA/KATAPPA	422197887225	21/*/1A2	Machinery	Soil Moisture Conservation Activity	T C B	1.03	59	185	14.508087	76.364975	0.11
Uddagatta							Waste Weir		2218	1			0.02
Uddagatta	1505	RENUKAMMA/Nagappa	839933204150	21/*/7	Machinery	Soil Moisture Conservation Activity	T C B	0.91	59	164	14.509197	76.365274	0.10
Uddagatta							Waste Weir		2218	1			0.02
Uddagatta	1506	B T THIPPESWAMY/G M Basappa	709647096446	21/*/2	Machinery	Soil Moisture Conservation Activity	T C B	0.43	59	77	14.511243	76.366026	0.05
Uddagatta							Waste Weir		2218	0			0.00
Uddagatta	1507	T ANITHAGANGA/THIPPESWAMY	629738863045	21/*/8A	Machinery	Soil Moisture Conservation Activity	T C B	1.76	59	317	14.509272	76.363714	0.19
Uddagatta							Waste Weir		2218	1			0.02
Uddagatta	1508	THIPPAMMA/RAMANNA	983811113173	21/*/6	Machinery	Soil Moisture Conservation Activity	T C B	0.68	59	122	14.510514	76.364162	0.07
Uddagatta							Waste Weir		2218	0			0.00
Uddagatta	1509	Kubera Nayaka/G M Basappa	404074739581	21/*/10	Machinery	Soil Moisture Conservation Activity	T C B	0.72	59	130	14.510398	76.365913	0.08
Uddagatta							Waste Weir		2218	0			0.00
Uddagatta	1510	NAGARTHANAMMA/B V Swamy	571151044145	21/*/11	Machinery	Soil Moisture Conservation Activity	T C B	0.69	59	124	14.511251	76.365211	0.07
Uddagatta							Waste Weir		2218	0			0.00
Uddagatta	1511	KANTHARAJ/ THIPPAIAH		21/*/1B 22/*/1B2	Machinery	Soil Moisture Conservation Activity	T C B	1.60	59	288	14.508401	76.363694	0.17
Uddagatta							Waste Weir		2218	1			0.02
Uddagatta	1512	AKKAMMA		21/*/1A1	Machinery	Soil Moisture Conservation Activity	T C B	1.02	59	184	14.509377	76.363231	0.11
Uddagatta							Waste Weir		2218	1			0.02
Uddagatta	1513	KOLLAMMA		21/*/8B2	Machinery	Soil Moisture Conservation Activity	T C B	0.80	59	144	14.510537	76.364826	0.08
Uddagatta							Waste Weir		2218	0			0.00
Uddagatta	1514	NINGAPPA		21/*/4	Machinery	Soil Moisture Conservation Activity	T C B	0.63	59	113	14.511266	76.364365	0.07
Uddagatta							Waste Weir		2218	0			0.00

Village Name	Farmer Code	Farmer Name	Aadhar Card No	Survey Number	Rate Type (Manually/Machinery)	Activity Type (Soil Moisture Conservation Activity/ Water Harvesting Activity)	Activity Name	Unit	Unit Cost (In Rs.)		Latitude (Deg-Min-Sec)	Longitude (Deg-Min-Sec)	Total Cost (In Lacs)
Uddagatta	1515	RUDRAMUNI		21/*/3	Machinery	Soil Moisture Conservation Activity	T C B	0.37	59	67	14.510035	76.364171	0.04
Uddagatta							Waste Weir		2218	0			0.00
Uddagatta	1516	SRINIVASA		21/*/3	Machinery	Soil Moisture Conservation Activity	T C B	0.39	59	70	14.508866	76.364827	0.04
Uddagatta							Waste Weir		2218	0			0.00
Uddagatta	1517	RUDRAMMA/REAPPA	842943220403	22/*/1A	Machinery	Soil Moisture Conservation Activity	T C B	0.40	59	72	14.510395	76.361906	0.04
Uddagatta							Waste Weir		2218	0			0.00
Uddagatta	1518	RUDRAMMA/REAPPA	842943220403	22/*/1B1	Machinery	Soil Moisture Conservation Activity	T C B	0.80	59	144	14.509005	76.362052	0.08
Uddagatta							Waste Weir		2218	0			0.00
Uddagatta	1519	RAMESH T KAMANNA/T KAMANNA	214606697966	22/*/5	Machinery	Soil Moisture Conservation Activity	T C B	0.30	59	54	14.508606	76.362442	0.03
Uddagatta							Waste Weir		2218	0			0.00
Uddagatta	1520	Guruswami/SANNA BORAPPA MAYAKA	216964369219	23/*/3	Machinery	Soil Moisture Conservation Activity	T C B	0.94	59	169	14.510748	76.363172	0.10
Uddagatta							Waste Weir		2218	0			0.00
Uddagatta	1521	FARAHAN J S/Sikandar Ali	969292690192	23/*/6	Machinery	Soil Moisture Conservation Activity	T C B	0.80	59	144	14.511934	76.362857	0.08
Uddagatta							Waste Weir		2218	0			0.00
Uddagatta	1522	SHAJIYA BEGUM M I/P IBRAHIM SAB	10212200027050	23/*/5	Machinery	Soil Moisture Conservation Activity	T C B	0.40	59	72	14.512318	76.363603	0.04
Uddagatta							Waste Weir		2218	0			0.00
Uddagatta	1523	THIPPESWAMY K/T Kamanna	620515190892	23/*/1	Machinery	Soil Moisture Conservation Activity	T C B	0.50	59	90	14.510906	76.361964	0.05
Uddagatta							Waste Weir		2218	0			0.00
Uddagatta	1524	GURAPPA		23/*/4	Machinery	Soil Moisture Conservation Activity	T C B	0.90	59	162	14.511870	76.361813	0.10
Uddagatta							Waste Weir		2218	0			0.00
Uddagatta	1525	SHARANAMMA		24/*/1 24/*/2	Machinery	Soil Moisture Conservation Activity	T C B	5.63	59	1013	14.514005	76.361989	0.60
Uddagatta							Waste Weir		2218	3			0.07
Uddagatta	1526	LATHA S/Bnagarappa	335410622535	25/*/3	Machinery	Soil Moisture Conservation Activity	T C B	0.79	59	142	14.514646	76.364293	0.08
Uddagatta							Waste Weir		2218	0			0.00
Uddagatta	1527	C THIPPESWAMY/UMAPATHIAPPA	353791753012	25/*/2	Machinery	Soil Moisture Conservation Activity	T C B	2.25	59	405	14.513060	76.364219	0.24
Uddagatta							Waste Weir		2218	1			0.02
Uddagatta	1528	Thippeswamy c/Virabhadrapa	317305306162	25/*/1	Machinery	Soil Moisture Conservation Activity	T C B	0.80	59	144	14.515809	76.364323	0.08
Uddagatta							Waste Weir		2218	0			0.00
Uddagatta	1529	Basavarajappa/Borappa	728738483657	26/*/6A	Machinery	Soil Moisture Conservation Activity	T C B	1.16	59	209	14.512289	76.366145	0.12
Uddagatta							Waste Weir		2218	1			0.02
Uddagatta	1530	KRUSHNA MURTHY T/Thippeswamy	971171965667	26/*/7	Machinery	Soil Moisture Conservation Activity	T C B	1.32	59	238	14.511338	76.365960	0.14
Uddagatta							Waste Weir		2218	1			0.02
Uddagatta	1531	SRINIVASA/SANNA BORAPPA NAYAKKA	633896913350	26/*/6A	Machinery	Soil Moisture Conservation Activity	T C B	0.55	59	99	14.512503	76.364853	0.06
Uddagatta							Waste Weir		2218	0			0.00
Uddagatta	1532	B SIDDANNA/BASAPPA	554423478751	26/*/1	Machinery	Soil Moisture Conservation Activity	T C B	1.98	59	356	14.511268	76.365263	0.21
Uddagatta							Waste Weir		2218	1			0.02
Uddagatta	1533	HANUMAKKA/BORAPPA	633327314599	26/*/4	Machinery	Soil Moisture Conservation Activity	T C B	1.12	59	202	14.513142	76.364756	0.12
Uddagatta							Waste Weir		2218	1			0.02
Uddagatta	1534	V SHANTHA VEERAPPA/VEERABHADRAPPA	352893181435	26/*/3B	Machinery	Soil Moisture Conservation Activity	T C B	1.57	59	283	14.513168	76.366642	0.17
Uddagatta							Waste Weir		2218	1			0.02
Uddagatta	1535	sulochana/YALLAPPAREDDY	406170914025	26/*/3A	Machinery	Soil Moisture Conservation Activity	T C B	0.74	59	133	14.512957	76.365073	0.08
Uddagatta							Waste Weir		2218	0			0.00
Uddagatta	1536	B MANJUNATHA/Basappa	657671985227	26/*/5	Machinery	Soil Moisture Conservation Activity	T C B	0.52	59	94	14.511432	76.364501	0.06
Uddagatta							Waste Weir		2218	0			0.00
Uddagatta	1537	MANJUNATHA REDDY/HOLEPPA REDDY		26/*/2	Machinery	Soil Moisture Conservation Activity	T C B	2.65	59	477	14.512186	76.365397	0.28
Uddagatta							Waste Weir		2218	1			0.02
Uddagatta	1538	SANNATHIPPAIAH		26/*/6B	Machinery	Soil Moisture Conservation Activity	T C B	0.51	59	92	14.512991	76.365689	0.05
Uddagatta							Waste Weir		2218	0			0.00
Uddagatta	1539	G S HARISH/SARAPPAREDDY	733731492005	27/*/7	Machinery	Soil Moisture Conservation Activity	T C B	1.81	59	326	14.512733	76.366365	0.19
Uddagatta							Waste Weir		2218	1			0.02
Uddagatta	1540	SAKAMMA/Hanumanthappa	509795223621	27/*/*	Machinery	Soil Moisture Conservation Activity	T C B	1.04	59	187	14.514382	76.368682	0.11
Uddagatta							Waste Weir		2218	1			0.02
Uddagatta	1541	G KATAPPA/Guddappa	968043909940	27/*/6	Machinery	Soil Moisture Conservation Activity	T C B	2.23	59	401	14.511780	76.367985	0.24
Uddagatta							Waste Weir		2218	1			0.02
Uddagatta	1542	Nagarathna V/Sulochanamma	304579650493	27/*/1	Machinery	Soil Moisture Conservation Activity	T C B	1.81	59	326	14.514305	76.368022	0.19
Uddagatta							Waste Weir		2218	1			0.02
Uddagatta	1543	ANJANAMMA		27/*/*	Machinery	Soil Moisture Conservation Activity	T C B	0.82	59	148	14.512284	76.367187	0.09
Uddagatta							Waste Weir		2218	0			0.00
Uddagatta	1544	Thimmappa/Erappa		27/*/5	Machinery	Soil Moisture Conservation Activity	T C B	1.20	59	216	14.513466	76.367394	0.13
Uddagatta							Waste Weir		2218	1			0.02
Uddagatta	1545	THIMMABOVI		27/*/*	Machinery	Soil Moisture Conservation Activity	T C B	0.10	59	18	14.513516	76.368394	0.01
Uddagatta							Waste Weir		2218	0			0.00
Uddagatta	1546	LAXMIDEVI		27/*/*	Machinery	Soil Moisture Conservation Activity	T C B	0.80	59	144	14.514291	76.369026	0.08
Uddagatta							Waste Weir		2218	0			0.00
Uddagatta	1547	SHIVANAGAPPA M/MAHADEVAPPA	609832701429	28/*/2	Machinery	Soil Moisture Conservation Activity	T C B	2.21	59	398	14.516207	76.369630	0.23
Uddagatta							Waste Weir		2218	1			0.02



Village Name	Farmer Code	Farmer Name	Aadhar Card No	Survey Number	Rate Type (Manually/Machinery)	Activity Type (Soil Moisture Conservation Activity/ Water Harvesting Activity)	Activity Name	Unit	Unit Cost (In Rs.)		Latitude (Deg-Min-Sec)	Longitude (Deg-Min-Sec)	Total Cost (In Lacs)
Uddagatta	1548	H ESHWARAPPA/MOHANTAPPA	703451795368	28/*/1	Machinery	Soil Moisture Conservation Activity	T C B	1.68	59	302	14.516485	76.370421	0.18
Uddagatta							Waste Weir		2218	1			0.02
Uddagatta	1549	PALAPPA/KARIPALAPPA	470482097997	28/*/3B	Machinery	Soil Moisture Conservation Activity	T C B	1.32	59	238	14.515962	76.370255	0.14
Uddagatta							Waste Weir		2218	1			0.02
Uddagatta	1550	N V SHIVAMMA		28/*/4	Machinery	Soil Moisture Conservation Activity	T C B	3.52	59	634	14.515257	76.370087	0.37
Uddagatta							Waste Weir		2218	2			0.04
Uddagatta	1551	G K GOPAL		28/*/3A	Machinery	Soil Moisture Conservation Activity	T C B	0.66	59	119	14.515391	76.369548	0.07
Uddagatta							Waste Weir		2218	0			0.00
Uddagatta	1552	Ramalingam doddamani/Anandappa	471590749731	29/*/1	Machinery	Soil Moisture Conservation Activity	T C B	1.87	59	337	14.515858	76.366971	0.20
Uddagatta							Waste Weir		2218	1			0.02
Uddagatta	1553	V SHANTHA VEERAPPA/VEERABHADRAPPA	352893181435	29/*/2	Machinery	Soil Moisture Conservation Activity	T C B	1.90	59	342	14.516403	76.365435	0.20
Uddagatta							Waste Weir		2218	1			0.02
Uddagatta	1554	VISHALAKSHAMMA/PAKEERAPPA	563045243029	29/*/3	Machinery	Soil Moisture Conservation Activity	T C B	1.92	59	346	14.515954	76.366222	0.20
Uddagatta							Waste Weir		2218	1			0.02
Uddagatta	1555	KALAMMA/GURU SIDDAPPA	962169477768	30/*/2A1	Machinery	Soil Moisture Conservation Activity	T C B	1.28	59	230	14.517348	76.367340	0.14
Uddagatta							Waste Weir		2218	1			0.02
Uddagatta	1556	VEERABHADRAPPA U/SANNAVEERABHADRAPPA	649252184869	30/*/3 30/*/1B 30/*/2A2 30/*/*	Machinery	Soil Moisture Conservation Activity	T C B	4.20	59	756	14.517826	76.365118	0.45
Uddagatta							Waste Weir		2218	2			0.04
Uddagatta	1557	Mallikariuna Y R/Y Rudrappa	948830130394	30/*/2B	Machinery	Soil Moisture Conservation Activity	T C B	0.55	59	99	14.518303	76.367807	0.06
Uddagatta							Waste Weir		2218	0			0.00
Uddagatta	1558	KALAMMA		30/*/2A1	Machinery	Soil Moisture Conservation Activity	T C B	1.28	59	230	14.517368	76.367340	0.14
Uddagatta							Waste Weir		2218	1			0.02
Uddagatta	1559	LOKAMURTHY U		30/*/*	Machinery	Soil Moisture Conservation Activity	T C B	1.02	59	184	14.517565	76.366238	0.11
Uddagatta							Waste Weir		2218	1			0.02
Uddagatta	1560	J V MANJANNA/BALEGARA VEERANNA	713947319897	34/*/3A	Machinery	Soil Moisture Conservation Activity	T C B	2.45	59	441			0.26
Uddagatta							Waste Weir		2218	1			0.02
Uddagatta	1561	J V MANJANNA/BALEGARA VEERANNA	713947319897	34/*/3B	Machinery	Soil Moisture Conservation Activity	T C B	2.60	59	468			0.28
Uddagatta							Waste Weir		2218	1			0.02
Uddagatta	1562	Sharadamma S/Sharadamma S	996588142249	34/*/2	Machinery	Soil Moisture Conservation Activity	T C B	1.35	59	243			0.14
Uddagatta							Waste Weir		2218	1			0.02
Uddagatta	1563	C P SHRISHAILA PRAKASH/Sharmilakumari	598615028931	34/*/1	Machinery	Soil Moisture Conservation Activity	T C B	1.53	59	275			0.16
Uddagatta							Waste Weir		2218	1			0.02
Uddagatta	1564	NANDISH C T/C THIPPESWAMY	329045185908	35/*/1	Machinery	Soil Moisture Conservation Activity	T C B	1.95	59	351	14.516805	76.364933	0.21
Uddagatta							Waste Weir		2218	1			0.02
Uddagatta	1565	C THIPPESWAMY/UMAPATHIAPPA	353791753012	35/*/3	Machinery	Soil Moisture Conservation Activity	T C B	1.43	59	257	14.519237	76.364277	0.15
Uddagatta							Waste Weir		2218	1			0.02
Uddagatta	1566	V SHANTHA VEERAPPA/VEERABHADRAPPA	352893181435	35/*/4	Machinery	Soil Moisture Conservation Activity	T C B	1.13	59	203	14.517821	76.364833	0.12
Uddagatta							Waste Weir		2218	1			0.02
Uddagatta	1567	J P MAHABALESHWARAPPA/PRABHANNA J S	553256004335	35/*/2	Machinery	Soil Moisture Conservation Activity	T C B	0.75	59	135	14.516828	76.364186	0.08
Uddagatta							Waste Weir		2218	0			0.00
Uddagatta	1568	BORAPPA NAYAKA S/Boraiya	871709582696	36/*/*	Machinery	Soil Moisture Conservation Activity	T C B	1.83	59	329	14.5170763	76.363458	0.19
Uddagatta							Waste Weir		2218	1			0.02
Uddagatta	1569	ANNAPURNAMMA/CHANRASHEKARAPPA	408483901063	36/*/*	Machinery	Soil Moisture Conservation Activity	T C B	2.00	59	360	14.515824	76.361638	0.21
Uddagatta							Waste Weir		2218	1			0.02
Uddagatta	1570	M R MAHASWAMY		36/*/*	Machinery	Soil Moisture Conservation Activity	T C B	2.08	59	374	14.515906	76.362662	0.22
Uddagatta							Waste Weir		2218	1			0.02
Uddagatta	1571	SIDDARAMANNA M R		36/*/*	Machinery	Soil Moisture Conservation Activity	T C B	1.83	59	329	14.515914	76.363459	0.19
Uddagatta							Waste Weir		2218	1			0.02
Uddagatta	1572	THIPPESWAMY		36/*/2B	Machinery	Soil Moisture Conservation Activity	T C B	0.88	59	158	14.516995	76.362591	0.09
Uddagatta							Waste Weir		2218	0			0.00
Baramasamudra	1573	Annapoornamma/RAMAREDDY	960959409655	51/*/5	Machinery	Soil Moisture Conservation Activity	T C B	0.45	59	81	14.509834	76.383377	0.05
Baramasamudra							Waste Weir		2218				0.00
Baramasamudra	1574	Halegowdra thippeswamy/Basappa	922842174181	51/*/1	Machinery	Soil Moisture Conservation Activity	T C B	1.42	59	255.6	14.509113	76.383185	0.15
Baramasamudra							Waste Weir		2218	1.00			0.02
Baramasamudra	1575	Gulappa qirijamma/Gulappa	498392615093	51/*/1A	Machinery	Soil Moisture Conservation Activity	T C B	0.45	59	81	14.519737	76.382722	0.05
Baramasamudra							Waste Weir		2218				0.00
Baramasamudra	1576	THAYKANAHALLI MALLAPPA MANJUNATHA/MALLAPPA	919017251621	51/*/4	Machinery	Soil Moisture Conservation Activity	T C B	0.44	59	79.2	14.509235	76.392611	0.05
Baramasamudra							Waste Weir		2218				0.00
Baramasamudra	1577	SUMALATHA/PRASANNA	565294745636	51/*/1	Machinery	Soil Moisture Conservation Activity	T C B	1.70	59	306	14.509183	76.282781	0.18
Baramasamudra							Waste Weir		2218	1.00			0.02

Village Name	Farmer Code	Farmer Name	Aadhar Card No	Survey Number	Rate Type (Manually/Machinery)	Activity Type (Soil Moisture Conservation Activity/ Water Harvesting Activity)	Activity Name	Unit	Unit Cost (In Rs.)		Latitude (Deg-Min-Sec)	Longitude (Deg-Min-Sec)	Total Cost (In Lacs)
Baramasamudra	1578	SUNITHA		51/*/3	Machinery	Soil Moisture Conservation Activity	T C B	1.58	59	284.4	14.507976	76.382698	0.17
Baramasamudra							Waste Weir		2218	1.00			0.02
Baramasamudra	1579	ARUNA/GONCHIGAR HANUMANTHARREDDI MAHANTHESH	371778436409	52/*/2	Machinery	Soil Moisture Conservation Activity	T C B	1.11	59	199.8	14.508304	76.383604	0.12
Baramasamudra							Waste Weir		2218	1.00			0.02
Baramasamudra	1580	VENKATHESHA REDDY/THIMMAREDDY	684262962108	52/*/1	Machinery	Soil Moisture Conservation Activity	T C B	1.10	59	198	14.507598	76.383317	0.12
Baramasamudra							Waste Weir		2218	1.00			0.02
Baramasamudra	1581	DINESH BHARAMASAMUDRA LAKSHMANA REDDY/LAXMAN REDDY	272606626619	53/*/*	Machinery	Soil Moisture Conservation Activity	T C B	2.83	59	509.4	14.506730	76.383049	0.30
Baramasamudra							Waste Weir		2218	1.00			0.02
Baramasamudra	1582	S G Kavva/G H Padmanabha	760108458432	54/*/*	Machinery	Soil Moisture Conservation Activity	T C B	1.49	59	268.2	14.505808	76.383070	0.16
Baramasamudra							Waste Weir		2218	1.00			0.02
Baramasamudra	1583	Sharanappa/Gurupadappa	582385629123	55/*/2	Machinery	Soil Moisture Conservation Activity	T C B	1.63	59	293.4	14.504864	76.381385	0.17
Baramasamudra							Waste Weir		2218	1.00			0.02
Baramasamudra	1584	PANDU/ VENKATAPPA		55/*/1	Machinery	Soil Moisture Conservation Activity	T C B	1.60	59	288	14.505567	76.381550	0.17
Baramasamudra							Waste Weir		2218	1.00			0.02
Baramasamudra	1585	Chethan Kumar A T/Thippeswamy	638745412816	56/*/1 56/*/2 56/*/3 57/*/2	Machinery	Soil Moisture Conservation Activity	T C B	1.64	59	295.2	14.509137	76.381972	0.17
Baramasamudra							Waste Weir		2218	1.00			0.02
Baramasamudra	1586	N G MANJULA		54/*/4	Machinery	Soil Moisture Conservation Activity	T C B	1.20	59	216	14.509671	382067	0.13
Baramasamudra							Waste Weir		2218	1.00			0.02
Baramasamudra	1587	Thippeswamy J S/THIPPESWAMY J S	346156765044	57/*/1	Machinery	Soil Moisture Conservation Activity	T C B	1.26	59	226.8	14.509572	76.381127	0.13
Baramasamudra							Waste Weir		2218	1.00			0.02
Baramasamudra	1588	SUJATAMMA/VENKATESH REDDY	409516314987	58/*/2	Machinery	Soil Moisture Conservation Activity	T C B	1.34	59	241.2	14.506888	76.380335	0.14
Baramasamudra							Waste Weir		2218	1.00			0.02
Baramasamudra	1589	J P MAHABALESHWARAPPA/PRABHANNA J S	553256004335	58/*/1	Machinery	Soil Moisture Conservation Activity	T C B	1.60	59	288	14.507798	76.380050	0.17
Baramasamudra							Waste Weir		2218	1.00			0.02
Baramasamudra	1590	Manjunatha Reddy/Nagendra Reddy	542508170228	59/*/3	Machinery	Soil Moisture Conservation Activity	T C B	2.00	59	360	14.508033	76.379227	0.21
Baramasamudra							Waste Weir		2218	1.00			0.02
Baramasamudra	1591	M n venkateshareddi/Nagendrareddi	344572530915	59/*/2	Machinery	Soil Moisture Conservation Activity	T C B	2.02	59	363.6	14.508777	76.379916	0.21
Baramasamudra							Waste Weir		2218	1.00			0.02
Baramasamudra	1592	LAKSHMAMMA/THIMMAPPA	690398243126	59/*/1	Machinery	Soil Moisture Conservation Activity	T C B	2.12	59	381.6	14.506983	76.379664	0.23
Baramasamudra							Waste Weir		2218	1.00			0.02
Baramasamudra	1593	M n venkateshareddi/Nagendrareddi	344572530915	60/*/*	Machinery	Soil Moisture Conservation Activity	T C B	0.45	59	81	14.509489	76.380485	0.05
Baramasamudra							Waste Weir		2218				0.00
Baramasamudra	1594	Sanna Veerabhadrappa/Rodappa	440465382310	62/*/2	Machinery	Soil Moisture Conservation Activity	T C B	0.40	59	72	14.510129	76..378991	0.04
Baramasamudra							Waste Weir		2218				0.00
Baramasamudra	1595	RUDAPPALA SHIVAMURTHY/RUDAPPA	578234323903	62/*/5	Machinery	Soil Moisture Conservation Activity	T C B	0.80	59	144	14.508116	76.378813	0.08
Baramasamudra							Waste Weir		2218				0.00
Baramasamudra	1596	CHANNA BASAPPA/RUDAPPA	522192929849	62/*/6	Machinery	Soil Moisture Conservation Activity	T C B	0.80	59	144	14.504548	76.378170	0.08
Baramasamudra							Waste Weir		2218				0.00
Baramasamudra	1597	SHIVARUDRAPPA/VEERABADRAPPA	216673683451	62/*/1	Machinery	Soil Moisture Conservation Activity	T C B	2.00	59	360	14.509128	76.379006	0.21
Baramasamudra							Waste Weir		2218	1.00			0.02
Baramasamudra	1598	CHANDRAMMA/Kodadappa	706045337830	62/*/3	Machinery	Soil Moisture Conservation Activity	T C B	1.60	59	288	14.504063	76.377818	0.17
Baramasamudra							Waste Weir		2218	1.00			0.02
Baramasamudra	1599	VERANNA		62/*/7	Machinery	Soil Moisture Conservation Activity	T C B	0.80	59	144	14.505662	76.378385	0.08
Baramasamudra							Waste Weir		2218				0.00
Baramasamudra	1600	K M VIRENDRA		62/*/4	Machinery	Soil Moisture Conservation Activity	T C B	0.80	59	144	14.506914	76.378601	0.08
Baramasamudra							Waste Weir		2218				0.00
Baramasamudra	1601	Anilkumar G R/G Y Nramachandrareddy	933837814195	63/*/2	Machinery	Soil Moisture Conservation Activity	T C B	2.06	59	370.8			0.22
Baramasamudra							Waste Weir		2218	1.00			0.02
Baramasamudra	1602	N C Mahalingappa/Chandrappa	981878656473	63/*/1	Machinery	Soil Moisture Conservation Activity	T C B	1.92	59	345.6	14.506737	377700	0.20
Baramasamudra							Waste Weir		2218	1.00			0.02
Baramasamudra	1603	D Ramanjini/D Ramanjini	471285762327	63/*/3	Machinery	Soil Moisture Conservation Activity	T C B	1.92	59	345.6	14.505394	76.377397	0.20
Baramasamudra							Waste Weir		2218	1.00			0.02
Baramasamudra	1604	Sathya Narayana G R/Ramachandra	959264089847	64/*/2	Machinery	Soil Moisture Conservation Activity	T C B	1.62	59	291.6	14.505204	76.376632	0.17
Baramasamudra							Waste Weir		2218	1.00			0.02
Baramasamudra	1605	Suresh H N/HADADI NINGAPPA	749927340443	65/*/6	Machinery	Soil Moisture Conservation Activity	T C B	1.91	59	343.8	14.504783	76.374155	0.20
Baramasamudra							Waste Weir		2218	1.00			0.02
Baramasamudra	1606	Puttamma/Ningappa	558244232616	65/*/5	Machinery	Soil Moisture Conservation Activity	T C B	0.88	59	158.4	14.505728	76.374131	0.09
Baramasamudra							Waste Weir		2218				0.00
Baramasamudra	1607	Puttamma/Ningappa	558244232616	65/*/1	Machinery	Soil Moisture Conservation Activity	T C B	1.90	59	342	14.505547	76.375898	0.20
Baramasamudra							Waste Weir		2218	1.00			0.02
Baramasamudra	1608	Raghavareddy/YALLAPPA		65/*/2	Machinery	Soil Moisture Conservation Activity	T C B	0.09	59	16.02	14.504571	76.375031	0.01
Baramasamudra							Waste Weir		2218				0.00

Village Name	Farmer Code	Farmer Name	Aadhar Card No	Survey Number	Rate Type (Manually/Machinery)	Activity Type (Soil Moisture Conservation Activity/ Water Harvesting Activity)	Activity Name	Unit	Unit Cost (In Rs.)		Latitude (Deg-Min-Sec)	Longitude (Deg-Min-Sec)	Total Cost (In Lacs)
Baramasamudra	1609	DHANYAKUMAR G V/VENKATESHREDDY	846073339658	65/*/4	Machinery	Soil Moisture Conservation Activity	T C B	0.89	59	160.2	14.505516	76.375282	0.09
Baramasamudra							Waste Weir		2218				0.00
Baramasamudra	1610	S RAMAKRISHNA/G B Sreenivasa Reddy	710480533782	65/*/3	Machinery	Soil Moisture Conservation Activity	T C B	0.90	59	162	14.504663	76.375772	0.10
Baramasamudra							Waste Weir		2218				0.00
Baramasamudra	1611	Prabhu Shankar H C/Channabasappa	425811756679	66/*/2	Machinery	Soil Moisture Conservation Activity	T C B	1.68	59	302.4	14.506655	76.375592	0.18
Baramasamudra							Waste Weir		2218	1.00			0.02
Baramasamudra	1612	H C Basavarajappa/Channabasappa	676773195564	66/*/1	Machinery	Soil Moisture Conservation Activity	T C B	1.83	59	329.4	14.506737	76.375035	0.19
Baramasamudra							Waste Weir		2218	1.00			0.02
Baramasamudra	1613	Aijaiah/Sharanappa	933652750735	67/*/3	Machinery	Soil Moisture Conservation Activity	T C B	1.89	59	340.2	14.506778	76.374234	0.20
Baramasamudra							Waste Weir		2218	1.00			0.02
Baramasamudra	1614	Prabhu Shankar H C/Channabasappa	425811756679	67/*/2	Machinery	Soil Moisture Conservation Activity	T C B	1.99	59	358.2	14.507919	76.373790	0.21
Baramasamudra							Waste Weir		2218	1.00			0.02
Baramasamudra	1615	H GANGAPPA/Channabasappa	813870546432	67/*/1	Machinery	Soil Moisture Conservation Activity	T C B	2.40	59	432	14.508909	76.374080	0.25
Baramasamudra							Waste Weir		2218	1.00			0.02
Baramasamudra	1616	LINGAPPA/SHIVALINGAPPA	252274818156	67/*/4	Machinery	Soil Moisture Conservation Activity	T C B	1.98	59	356.4	14.507733	76.374448	0.21
Baramasamudra							Waste Weir		2218	1.00			0.02
Baramasamudra	1617	MANGAMMA/VENKATESHA	626183656074	68/*/1	Machinery	Soil Moisture Conservation Activity	T C B	0.91	59	163.8	14.508960	76.373149	0.10
Baramasamudra							Waste Weir		2218				0.00
Baramasamudra	1618	D SRINIVASA/J Dasappa	924277888481	68/*/3	Machinery	Soil Moisture Conservation Activity	T C B	0.91	59	163.8	14.506925	76.373105	0.10
Baramasamudra							Waste Weir		2218				0.00
Baramasamudra	1619	SREENIVASA REDDY B L/Lakshmanareddy	890475703384	68/*/2A	Machinery	Soil Moisture Conservation Activity	T C B	0.87	59	156.6	14.507885	76.373098	0.09
Baramasamudra							Waste Weir		2218				0.00
Baramasamudra	1620	SREENIVASA REDDY B L/Lakshmanareddy	890475703384	68/*/*	Machinery	Soil Moisture Conservation Activity	T C B	1.57	59	282.6	14.505861	76.372888	0.17
Baramasamudra							Waste Weir		2218	1.00			0.02
Baramasamudra	1621	RAKHESH J C		68/*/*	Machinery	Soil Moisture Conservation Activity	T C B	0.58	59	104.4	14.506203	76.372933	0.06
Baramasamudra							Waste Weir		2218				0.00
Baramasamudra	1622	THIPPESWAMY/Danappa	383064166229	69/*/1	Machinery	Soil Moisture Conservation Activity	T C B	1.46	59	262.8	14.506907	76.372090	0.16
Baramasamudra							Waste Weir		2218	1.00			0.02
Baramasamudra	1623	THIMMAPPA/SIDDAPPA	409220108256	69/*/1	Machinery	Soil Moisture Conservation Activity	T C B	0.86	59	154.8	14.506031	76.372068	0.09
Baramasamudra							Waste Weir		2218				0.00
Baramasamudra	1624	SIDDAPPA		69/*/1	Machinery	Soil Moisture Conservation Activity	T C B	1.61	59	289.8	14.505203	76.371901	0.17
Baramasamudra							Waste Weir		2218	1.00			0.02
Baramasamudra	1625	CHANDRASHEKAR SETTY		69/*/2 69/*/1 70/*/2 70/*/4	Machinery	Soil Moisture Conservation Activity	T C B	6.57	59	1182.6	14.505861	76.372888	0.70
Baramasamudra							Waste Weir		2218	3.00			0.07
Baramasamudra	1626	J B CHANDRASHEKARA SHETTY/J N BHIMASHETTY	381023034649	70/*/2	Machinery	Soil Moisture Conservation Activity	T C B	1.63	59	293.4	14.507008	76.370979	0.17
Baramasamudra							Waste Weir		2218	1.00			0.02
Baramasamudra	1627	J V NAGARAJA SETTY/Venkanna Setty J M	361627896738	70/*/1	Machinery	Soil Moisture Conservation Activity	T C B	0.62	59	111.6	14.505825	76.369527	0.07
Baramasamudra							Waste Weir		2218				0.00
Baramasamudra	1628	RSMESH SETTY		70/*/3	Machinery	Soil Moisture Conservation Activity	T C B	1.00	59	180	14.505710	76.368515	0.11
Baramasamudra							Waste Weir		2218	1.00			0.02
Baramasamudra	1629	YHANUMANTHAPPA		71/*/1	Machinery	Soil Moisture Conservation Activity	T C B	2.01	59	361.8	14.512363	76.369222	0.21
Baramasamudra							Waste Weir		2218	1.00			0.02
Baramasamudra	1630	SHASHIKUMAR G		71/*/3 71/*/2	Machinery	Soil Moisture Conservation Activity	T C B	1.55	59	279	14.514036	76.669758	0.16
Baramasamudra							Waste Weir		2218	1.00			0.02
Baramasamudra	1631	Marutesha Reddy N H/Hanumanta Reddy	775075268872	71/*/4	Machinery	Soil Moisture Conservation Activity	T C B	1.20	59	216	14.511359	76.369074	0.13
Baramasamudra							Waste Weir		2218	1.00			0.02
Baramasamudra	1632	KARTHIK N M/MARUTHESHA REDDY	414294506323	71/*/5	Machinery	Soil Moisture Conservation Activity	T C B	1.54	59	277.2	14.513192	76.369675	0.16
Baramasamudra							Waste Weir		2218	1.00			0.02
Baramasamudra	1633	SAVITHA/SANNA KATAPPA	850695858747	72/*/2	Machinery	Soil Moisture Conservation Activity	T C B	1.80	59	324	14.514565	76.371119	0.19
Baramasamudra							Waste Weir		2218	1.00			0.02
Baramasamudra	1634	G S HARISH/SARAPPAREDDY	733731492005	72/*/3	Machinery	Soil Moisture Conservation Activity	T C B	1.20	59	216	14.512213	76.370658	0.13
Baramasamudra							Waste Weir		2218	1.00			0.02
Baramasamudra	1635	G KATAPPA/Guddappa	968043909940	72/*/5	Machinery	Soil Moisture Conservation Activity	T C B	0.40	59	72	14.511693	76.371654	0.04
Baramasamudra							Waste Weir		2218				0.00
Baramasamudra	1636	YASHODAMMA/BALAPPA	628363486129	72/*/4	Machinery	Soil Moisture Conservation Activity	T C B	1.19	59	214.2	14.512793	76.372341	0.13
Baramasamudra							Waste Weir		2218	1.00			0.02
Baramasamudra	1637	Shishir kumar G S/Sadhashiva	485422145886	72/*/1	Machinery	Soil Moisture Conservation Activity	T C B	3.18	59	572.4	14.513733	76.370829	0.34
Baramasamudra							Waste Weir		2218	1.00			0.02
Baramasamudra	1638	SRINIVASA REDDY/B GOVINDAREDDY	359659446832	73/*/4	Machinery	Soil Moisture Conservation Activity	T C B	3.46	59	622.8	14.510791	76.374009	0.37
Baramasamudra							Waste Weir		2218	1.00			0.02
Baramasamudra	1639	Puttamma/Ningappa	558244232616	73/*/2	Machinery	Soil Moisture Conservation Activity	T C B	2.19	59	394.2	14.510094	76.374322	0.23
Baramasamudra							Waste Weir		2218	1.00			0.02
Baramasamudra	1640	VEERESH T/THAMMAPPA	290653684744	73/*/1	Machinery	Soil Moisture Conservation Activity	T C B	0.62	59	111.6	14.509084	76.373336	0.07
Baramasamudra							Waste Weir		2218				0.00
Baramasamudra	1641	ERAMMA/HERAPPA	801100240688	73/*/3	Machinery	Soil Moisture	T C B	1.20	59	216	14.509036	76.372439	0.13



Village Name	Farmer Code	Farmer Name	Aadhar Card No	Survey Number	Rate Type (Manually/Machinery)	Activity Type (Soil Moisture Conservation Activity/ Water Harvesting Activity)	Activity Name	Unit	Unit Cost (In Rs.)		Latitude (Deg-Min-Sec)	Longitude (Deg-Min-Sec)	Total Cost (In Lacs)
Baramasamudra						Conservation Activity	Waste Weir		2218	1.00			0.02
Baramasamudra	1642	Ravish B K/Kenchappa B G	736269408364	74/*/1	Machinery	Soil Moisture	T C B	2.11	59	379.8	14.509778	76.374543	0.22
Baramasamudra						Conservation Activity	Waste Weir		2218	1.00			0.02
Baramasamudra	1643	Ravish B K/Kenchappa B G	736269408364	74/*/2	Machinery	Soil Moisture	T C B	2.81	59	505.8	14.509843	375941	0.30
Baramasamudra						Conservation Activity	Waste Weir		2218	1.00			0.02
Baramasamudra	1644	Puttamma/Ningappa	558244232616	75/*/*	Machinery	Soil Moisture	T C B	8.23	59	1481.4	14512786	76.374527	0.87
Baramasamudra						Conservation Activity	Waste Weir		2218	3.00			0.07
Baramasamudra	1645	Padmanabha G H/Hanumanthareddy	779945420507	76/*/2	Machinery	Soil Moisture	T C B	1.60	59	288	14.509090	76.378006	0.17
Baramasamudra						Conservation Activity	Waste Weir		2218	1.00			0.02
Baramasamudra	1646	Padmanabha G H/Hanumanthareddy	779945420507	76/*/3	Machinery	Soil Moisture	T C B	1.69	59	304.2	14.510388	76.377666	0.18
Baramasamudra						Conservation Activity	Waste Weir		2218	1.00			0.02
Baramasamudra	1647	ESHWARAPPA/Reavanna	722738801959	76/*/1A	Machinery	Soil Moisture	T C B	1.79	59	322.2	14.511181	76.376900	0.19
Baramasamudra						Conservation Activity	Waste Weir		2218	1.00			0.02
Baramasamudra	1648	THIPPERUDRAPPA/Nallappa	352770908557	76/*/1B	Machinery	Soil Moisture	T C B	0.83	59	149.4	14.512109	76.377912	0.09
Baramasamudra						Conservation Activity	Waste Weir		2218				0.00
Baramasamudra	1649	G.R. KAMALAMMA/CHANDRAREDDY	443046432934	89/*/*	Machinery	Soil Moisture	T C B	0.28	59	50.4	14.516730	76.376614	0.03
Baramasamudra						Conservation Activity	Waste Weir		2218				0.00
Baramasamudra	1650	RAVEENDRAREDDY/CHANNAPPA	443569770981	90/*/2	Machinery	Soil Moisture	T C B	0.51	59	91.8	14.517751	76.370463	0.05
Baramasamudra						Conservation Activity	Waste Weir		2218				0.00
Baramasamudra	1651	GONCHIGAR NAGENDRA DHANANJAYA KUMAR/Nagendra reddy	548951835505	90/*/1	Machinery	Soil Moisture	T C B	0.35	59	63	14.518198	76.375768	0.04
Baramasamudra						Conservation Activity	Waste Weir		2218				0.00
Baramasamudra	1652	Kenchappa B C/Channabasappa	788013559392	91/*/5	Machinery	Soil Moisture	T C B	1.29	59	232.2	14.515884	76.375539	0.14
Baramasamudra						Conservation Activity	Waste Weir		2218	1.00			0.02
Baramasamudra	1653	G.R. KAMALAMMA/CHANDRAREDDY	443046432934	91/*/1B 91/*/1B	Machinery	Soil Moisture	T C B	5.50	59	990	14.515755	76.376308	0.58
Baramasamudra						Conservation Activity	Waste Weir		2218				0.00
Baramasamudra	1654	VIKRAMA		91/*/6	Machinery	Soil Moisture	T C B	0.95	59	171	14.516173	76.375051	0.10
Baramasamudra						Conservation Activity	Waste Weir		2218				0.00
Baramasamudra	1655	G.R. KAMALAMMA/CHANDRAREDDY	443046432934	91/*/7	Machinery	Soil Moisture	T C B	1.31	59	235.8	14.514955	76.375423	0.14
Baramasamudra						Conservation Activity	Waste Weir		2218	1.00			0.02
Baramasamudra	1656	Puttamma/Ningappa	558244232616	91/*/2	Machinery	Soil Moisture	T C B	1.08	59	194.4	14.513962	76.375315	0.11
Baramasamudra						Conservation Activity	Waste Weir		2218	1.00			0.02
Baramasamudra	1657	Puttamma/Ningappa	558244232616	91/*/3	Machinery	Soil Moisture	T C B	0.99	59	178.2	14.512542	76.376124	0.11
Baramasamudra						Conservation Activity	Waste Weir		2218				0.00
Baramasamudra	1658	C MAHADEVAREDDI/CHANNAPPA	340305835694	91/*/1A	Machinery	Soil Moisture	T C B	1.60	59	288	14.512849	76.375044	0.17
Baramasamudra						Conservation Activity	Waste Weir		2218	1.00			0.02
Baramasamudra	1659	SAROJAMMA/LATE SARAPPA REDDY	658374798046	91/*/4	Machinery	Soil Moisture	T C B	0.54	59	97.2			0.06
Baramasamudra						Conservation Activity	Waste Weir		2218				0.00
Baramasamudra	1660	SAROJAMMA/LATE SARAPPA REDDY	340305835694	91/*/4	Machinery	Soil Moisture	T C B	0.54	59	97.2			0.06
Baramasamudra						Conservation Activity	Waste Weir		2218				0.00
Baramasamudra	1661	SOLACHANAMMA		91/*/4	Machinery	Soil Moisture	T C B	1.09	59	196.2	14.514063	76.374471	0.12
Baramasamudra						Conservation Activity	Waste Weir		2218	1.00			0.02
Baramasamudra	1662	Vijaya D R/M H REDDY	448610392804	92/*/3	Machinery	Soil Moisture	T C B	2.80	59	504	14.512715	76.397249	0.30
Baramasamudra						Conservation Activity	Waste Weir		2218	1.00			0.02
Baramasamudra	1663	NAGARATHNA J B/RAMACHANDRAPPA	484961069424	92/*/1	Machinery	Soil Moisture	T C B	2.00	59	360	14.513590	76.373290	0.21
Baramasamudra						Conservation Activity	Waste Weir		2218	1.00			0.02
Baramasamudra	1664	VIKRAM D R/B T Ramachandra Reddy	458151518319	92/*/2	Machinery	Soil Moisture	T C B	3.37	59	606.6	14.514292	76.372207	0.36
Baramasamudra						Conservation Activity	Waste Weir		2218	2.00			0.04
Baramasamudra	1665	MANJUATHA/MALLAPPA	546823552517	93/*/1	Machinery	Soil Moisture	T C B	0.59	59	106.2	14.515935	76.374201	0.06
Baramasamudra						Conservation Activity	Waste Weir		2218				0.00
Baramasamudra	1666	Hurudihalli Ravindra/Mallappa	743973899594	93/*/5	Machinery	Soil Moisture	T C B	1.18	59	212.4	14.516919	76.373722	0.13
Baramasamudra						Conservation Activity	Waste Weir		2218	1.00			0.02
Baramasamudra	1667	Revakka/Mallappa	797431972288	93/*/2	Machinery	Soil Moisture	T C B	0.57	59	102.6	14.516619	76.374310	0.06
Baramasamudra						Conservation Activity	Waste Weir		2218				0.00
Baramasamudra	1668	MANJUNATHA H M		93/*/4 93/*/3	Machinery	Soil Moisture	T C B	1.16	59	208.8	14.515158	76.773824	0.12
Baramasamudra						Conservation Activity	Waste Weir		2218	1.00			0.02
Baramasamudra	1669	G C Nirmala/BALAKRISHNA	528193765993	94/*/*	Machinery	Soil Moisture	T C B	2.86	59	514.8	14.517755	76.374592	0.30
Baramasamudra						Conservation Activity	Waste Weir		2218	1.00			0.02
Baramasamudra	1670	G C Nirmala/BALAKRISHNA	528193765993	95/*/*	Machinery	Soil Moisture	T C B	1.13	59	203.4	14.518853	76.374504	0.12
Baramasamudra						Conservation Activity	Waste Weir		2218	1.00			0.02
Baramasamudra	1671	Pratap Reddy G R/G Rama Reddy	387720290887	96/*/2D	Machinery	Soil Moisture	T C B	1.92	59	345.6	14.517251	76.380143	0.20
Baramasamudra						Conservation Activity	Waste Weir		2218	1.00			0.02
Baramasamudra	1672	Raghavareddy/YALLAPPA	921570324247	96/*/3	Machinery	Soil Moisture	T C B	2.40	59	432	14.517919	76.378304	0.25
Baramasamudra						Conservation Activity	Waste Weir		2218	1.00			0.02
Baramasamudra	1673	Raghavareddy/YALLAPPA	921570324247	96/*/4	Machinery	Soil Moisture	T C B	2.40	59	432	14.518915	76.376841	0.25
Baramasamudra						Conservation Activity	Waste Weir		2218	1.00			0.02
Baramasamudra	1674	RAVEENDRAREDDY/CHANNAPPA	443569770981	96/*/2A	Machinery	Soil Moisture	T C B	1.19	59	214.2	14.518834	76.377441	0.13

Village Name	Farmer Code	Farmer Name	Aadhar Card No	Survey Number	Rate Type (Manually/Machinery)	Activity Type (Soil Moisture Conservation Activity/ Water Harvesting Activity)	Activity Name	Unit	Unit Cost (In Rs.)		Latitude (Deg-Min-Sec)	Longitude (Deg-Min-Sec)	Total Cost (In Lacs)
Baramasamudra						Conservation Activity	Waste Weir		2218	1.00			0.02
Baramasamudra	1675	NAGARATHNA J B/RAMACHANDRAPPA	484961069424	96/*2B	Machinery	Soil Moisture	T C B	1.65	59	297	14.517821	76.379519	0.18
Baramasamudra						Conservation Activity	Waste Weir		2218	1.00			0.02
Baramasamudra	1676	PRAKASH REDDY/YALLAPPAREDDY	377402398624	96/*2C	Machinery	Soil Moisture	T C B	1.67	59	300.6	14.517716	76.378799	0.18
Baramasamudra						Conservation Activity	Waste Weir		2218	1.00			0.02
Baramasamudra	1677	B R YASHODHARA/RAGAVAREDDY	332951290522	96/*1	Machinery	Soil Moisture	T C B	1.03	59	185.4	14.517873	76.377326	0.11
Baramasamudra						Conservation Activity	Waste Weir		2218	1.00			0.02
Baramasamudra	1678	H GANGAPPA/Channabasappa	813870546432	1/*3	Machinery	Soil Moisture	T C B	0.19	59	34			0.02
Baramasamudra						Conservation Activity	Waste Weir		2218				0.00
Baramasamudra	1679	H C Basavarajappa/Channabasappa	676773195564	1/*4	Machinery	Soil Moisture	T C B	0.21	59	38			0.02
Baramasamudra						Conservation Activity	Waste Weir		2218				0.00
Baramasamudra	1680	H C Basavarajappa/Channabasappa	676773195564	1/*1	Machinery	Soil Moisture	T C B	0.18	59	32			0.02
Baramasamudra						Conservation Activity	Waste Weir		2218				0.00
Baramasamudra	1681	SHANTHAMMA/NINGAPPA	225240146008	1/*5	Machinery	Soil Moisture	T C B	0.21	59	38			0.02
Baramasamudra						Conservation Activity	Waste Weir		2218				0.00
Baramasamudra	1682	SHANTHAMMA/NINGAPPA	225240146008	1/*2	Machinery	Soil Moisture	T C B	0.18	59	32			0.02
Baramasamudra						Conservation Activity	Waste Weir		2218				0.00
Baramasamudra	1683	Tippaveeramma/BASANNA	691107222632	2/**	Machinery	Soil Moisture	T C B	1.68	59	302	14.515193	76.387673	0.18
Baramasamudra						Conservation Activity	Waste Weir		2218				0.00
Baramasamudra	1684	G R Hanumanthareddy/G Ramareddy	432275374456	47/*1B	Machinery	Soil Moisture	T C B	0.41	59	74	14.513652	76.386313	0.04
Baramasamudra						Conservation Activity	Waste Weir		2218				0.00
Baramasamudra	1685	Padma/Yallappa Reddy	923070668778	47/*1A	Machinery	Soil Moisture	T C B	0.50	59	90	14.514809	76.385629	0.05
Baramasamudra						Conservation Activity	Waste Weir		2218				0.00
Baramasamudra	1686	KIRAN/SANJEEVAREDDY	881575560945	47/*3 47/*3	Machinery	Soil Moisture	T C B	1.06	59	191	14.513873	76.385766	0.11
Baramasamudra						Conservation Activity	Waste Weir		2218				0.00
Baramasamudra	1687	PRAMEELA/RAVEENDRA REDDY	605597500158	47/*4	Machinery	Soil Moisture	T C B	0.50	59	90	14.515192	76.385713	0.05
Baramasamudra						Conservation Activity	Waste Weir		2218				0.00
Baramasamudra	1688	PRAKASH REDDY/YALLAPPAREDDY	377402398624	47/*2A	Machinery	Soil Moisture	T C B	0.61	59	110	14.515300	76.385991	0.06
Baramasamudra						Conservation Activity	Waste Weir		2218				0.00
Baramasamudra	1689	D M ADARSH/MAHADEVAREDDI	794372905518	47/*5	Machinery	Soil Moisture	T C B	0.20	59	36	14.514809	76.385629	0.02
Baramasamudra						Conservation Activity	Waste Weir		2218				0.00
Baramasamudra	1690	NIRMALA/Shakthivellu	977581333843	47/*2B	Machinery	Soil Moisture	T C B	0.79	59	142	14.514664	76.385442	0.08
Baramasamudra						Conservation Activity	Waste Weir		2218				0.00
Baramasamudra	1691	G R Hanumanthareddy/G Ramareddy	432275374456	48/*3	Machinery	Soil Moisture	T C B	0.37	59	67	14.512614	76.386305	0.04
Baramasamudra						Conservation Activity	Waste Weir		2218				0.00
Baramasamudra	1692	Padma/Yallappa Reddy	923070668778	48/*7	Machinery	Soil Moisture	T C B	0.34	59	61	14.514128	76.384979	0.04
Baramasamudra						Conservation Activity	Waste Weir		2218				0.00
Baramasamudra	1693	RAVEENDRAREDDY/CHANNAPPA	443569770981	48/*5A 48/*6D	Machinery	Soil Moisture	T C B	0.37	59	67	14.513131	76.386624	0.04
Baramasamudra						Conservation Activity	Waste Weir		2218				0.00
Baramasamudra	1694	DINESH BHARAMASAMUDRA LAKSHMANA REDDY/LAXMAN REDDY	443569770981	48/*6C	Machinery	Soil Moisture	T C B	0.31	59	56	14.513896	76.384472	0.03
Baramasamudra						Conservation Activity	Waste Weir		2218				0.00
Baramasamudra	1695	D M ADARSH/MAHADEVAREDDI	794372905518	48/*5B	Machinery	Soil Moisture	T C B	0.30	59	54	14.513405	76.386116	0.03
Baramasamudra						Conservation Activity	Waste Weir		2218				0.00
Baramasamudra	1696	Thejaswi D M/MAHADEVAREDDY	749102629450	48/*5B	Machinery	Soil Moisture	T C B	0.60	59	108	14.513547	76.384751	0.06
Baramasamudra						Conservation Activity	Waste Weir		2218				0.00
Baramasamudra	1697	SRINIVASA REDDY B P/PATHALINGAREDDY	676226695822	48/*5B	Machinery	Soil Moisture	T C B	0.80	59	144	14.514606	76.384676	0.08
Baramasamudra						Conservation Activity	Waste Weir		2218				0.00
Baramasamudra	1698	B N Prahalada REDDY/B C Nagendrareddy	276432981871	48/*8 48/*8	Machinery	Soil Moisture	T C B	1.00	59	180	14.514573	76.385096	0.11
Baramasamudra						Conservation Activity	Waste Weir		2218	1.00			0.02
Baramasamudra	1699	YALLAPPA REDDY G		48/*6B	Machinery	Soil Moisture	T C B	0.37	59	67	14.513025	76.384658	0.04
Baramasamudra						Conservation Activity	Waste Weir		2218				0.00
Baramasamudra	1700	GURUSIDDAPPA/NINGAPPA	985563972919	49/*4 49/*1 49/*2 49/*2	Machinery	Soil Moisture	T C B	1.37	59	247	14.512225	76.384511	0.15
Baramasamudra						Conservation Activity	Waste Weir		2218				0.00
Baramasamudra	1701	Parvathamma/NAGAPPA	487941747087	49/*2	Machinery	Soil Moisture	T C B	0.42	59	76	14.511426	76.384764	0.04
Baramasamudra						Conservation Activity	Waste Weir		2218				0.00
Baramasamudra	1702	Parvathamma/NAGAPPA	487941747087	49/*4	Machinery	Soil Moisture	T C B	0.40	59	72	14.511206	76.385463	0.04
Baramasamudra						Conservation Activity	Waste Weir		2218				0.00
Baramasamudra	1703	CHANDRAMMA/Channabasappa	254549719669	49/*2	Machinery	Soil Moisture	T C B	1.00	59	180	14.511145	76.386064	0.11
Baramasamudra						Conservation Activity	Waste Weir		2218	1.00			0.02
Baramasamudra	1704	NINGAPPA BASAMMA/NINGAPPA	746512948293	49/*4 49/*2 49/*1	Machinery	Soil Moisture	T C B	0.99	59	178	14.510762	76.385268	0.11
Baramasamudra						Conservation Activity	Waste Weir		2218				0.00
Baramasamudra	1705	NINGAPPA BASAVARAJAPPA/NINGAPPA	529717985225	49/*1	Machinery	Soil Moisture	T C B	0.44	59	79	14.509482	76.385981	0.05
Baramasamudra						Conservation Activity	Waste Weir		2218				0.00
Baramasamudra	1706	NINGAPPA BASAVARAJAPPA/NINGAPPA	529717985225	49/*4	Machinery	Soil Moisture	T C B	0.45	59	81	14.509969	76.385183	0.05

Village Name	Farmer Code	Farmer Name	Aadhar Card No	Survey Number	Rate Type (Manually/Machinery)	Activity Type (Soil Moisture Conservation Activity/ Water Harvesting Activity)	Activity Name	Unit	Unit Cost (In Rs.)		Latitude (Deg-Min-Sec)	Longitude (Deg-Min-Sec)	Total Cost (In Lacs)
Baramasamudra						Conservation Activity	Waste Weir		2218				0.00
Baramasamudra	1707	Annapoornamma/RAMAREDDY	960959409655	50*/3 50*/4	Machinery	Soil Moisture Conservation Activity	T C B	1.20	59	216	14.512250	76.384637	0.13
Baramasamudra						Conservation Activity	Waste Weir		2218				0.00
Baramasamudra	1708	G S PRABHU/SRINIVASAREDDY	606290223333	50*/1B	Machinery	Soil Moisture Conservation Activity	T C B	0.70	59	126	14.510146	76.383388	0.07
Baramasamudra						Conservation Activity	Waste Weir		2218				0.00
Baramasamudra	1709	PRAKASH REDDY/YALLAPPAREDDY	377402398624	50*/1A	Machinery	Soil Moisture Conservation Activity	T C B	0.40	59	72	14.510166	76.384394	0.04
Baramasamudra						Conservation Activity	Waste Weir		2218				0.00
Baramasamudra	1710	MOHAN REDDY/Mallappa Reddy	374359728669	50*/1B	Machinery	Soil Moisture Conservation Activity	T C B	1.40	59	252	14.510912	76.383981	0.15
Baramasamudra						Conservation Activity	Waste Weir		2218				0.00
Baramasamudra	1711	CHANDRAMMA/Channabasappa	254549719669	50*/1A	Machinery	Soil Moisture Conservation Activity	T C B	1.00	59	180	14.510543	76.383396	0.11
Baramasamudra						Conservation Activity	Waste Weir		2218	1.00			0.02
Baramasamudra	1712	GURUSIDDAPPA		50*/2 50*/1A	Machinery	Soil Moisture Conservation Activity	T C B	2.07	59	373	14.511158	76.383362	0.22
Baramasamudra						Conservation Activity	Waste Weir		2218				0.00
Baramasamudra	1713	Annapoornamma/RAMAREDDY	960959409655	79*/2B	Machinery	Soil Moisture Conservation Activity	T C B	1.73	59	311	14.510364	76.380718	0.18
Baramasamudra						Conservation Activity	Waste Weir		2218				0.00
Baramasamudra	1714	Padmanabha G H/Hanumanthareddy	779945420507	79*/1	Machinery	Soil Moisture Conservation Activity	T C B	2.75	59	495	14.510318	76.380399	0.29
Baramasamudra						Conservation Activity	Waste Weir		2218				0.00
Baramasamudra	1715	ANITHA S/GONCHIGAR HANUMANTHAPPA THIPPESWAMY	250747154515	79*/2A	Machinery	Soil Moisture Conservation Activity	T C B	1.20	59	216	14.510708	76.380381	0.13
Baramasamudra						Conservation Activity	Waste Weir		2218				0.00
Baramasamudra	1716	G R Hanumanthareddy/G Ramareddy	432275374456	80*/5	Machinery	Soil Moisture Conservation Activity	T C B	1.77	59	319	14.512272	76.382429	0.19
Baramasamudra						Conservation Activity	Waste Weir		2218				0.00
Baramasamudra	1717	Padma/Yallappa Reddy	923070668778	80*/1	Machinery	Soil Moisture Conservation Activity	T C B	0.48	59	86	14.513619	76.383331	0.05
Baramasamudra						Conservation Activity	Waste Weir		2218				0.00
Baramasamudra	1718	Pratap Reddy G R/G Rama Reddy	387720290887	80*/2	Machinery	Soil Moisture Conservation Activity	T C B	1.20	59	216	14.511864	76.383238	0.13
Baramasamudra						Conservation Activity	Waste Weir		2218				0.00
Baramasamudra	1719	ASHWATH REDDY/RAMAREDDY	345789055178	80*/4	Machinery	Soil Moisture Conservation Activity	T C B	1.88	59	338	14.511787	76.383833	0.20
Baramasamudra						Conservation Activity	Waste Weir		2218				0.00
Baramasamudra	1720	G S PRABHU/SRINIVASAREDDY	606290223333	80*/3	Machinery	Soil Moisture Conservation Activity	T C B	1.53	59	275	14.512527	76.383037	0.16
Baramasamudra						Conservation Activity	Waste Weir		2218				0.00
Baramasamudra	1721	PRAKASH REDDY/YALLAPPAREDDY	377402398624	80*/3	Machinery	Soil Moisture Conservation Activity	T C B	1.08	59	194	14.512651	76.383659	0.11
Baramasamudra						Conservation Activity	Waste Weir		2218				0.00
Baramasamudra	1722	G Y KESHAVAPPA/Yellappa G	673512639227	80*/3	Machinery	Soil Moisture Conservation Activity	T C B	1.40	59	252			0.15
Baramasamudra						Conservation Activity	Waste Weir		2218				0.00
Baramasamudra	1723	MOHAN REDDY		80*/3	Machinery	Soil Moisture Conservation Activity	T C B	1.08	59	194	14.513993	76.382829	0.11
Baramasamudra						Conservation Activity	Waste Weir		2218				0.00
Baramasamudra	1724	Raghavareddy/YALLAPPA	921570324247	81*/20	Machinery	Soil Moisture Conservation Activity	T C B	0.15	59	27			0.02
Baramasamudra						Conservation Activity	Waste Weir		2218				0.00
Baramasamudra	1725	BUDDAPPA/ERAPPA	936891181361	81*/24	Machinery	Soil Moisture Conservation Activity	T C B	0.16	59	29			0.02
Baramasamudra						Conservation Activity	Waste Weir		2218				0.00
Baramasamudra	1726	VENKATESH G B/BASAPPA	889671026626	82*/2B1	Machinery	Soil Moisture Conservation Activity	T C B	0.10	59	18			0.01
Baramasamudra						Conservation Activity	Waste Weir		2218				0.00
Baramasamudra	1727	Gowdru channabasappa basavaraja/Chenna basappa	649237020764	82*/1A	Machinery	Soil Moisture Conservation Activity	T C B	1.33	59	239			0.14
Baramasamudra						Conservation Activity	Waste Weir		2218				0.00
Baramasamudra	1728	C Eswarappa/Hadadi Channabasappa	372161287388	83*/3	Machinery	Soil Moisture Conservation Activity	T C B	0.99	59	178	14.515779	76.382314	0.11
Baramasamudra						Conservation Activity	Waste Weir		2218				0.00
Baramasamudra	1729	H SRINIVASA REDDY/Hanmanthappa	921891502458	83*/2	Machinery	Soil Moisture Conservation Activity	T C B	1.00	59	180	14.515355	76.381809	0.11
Baramasamudra						Conservation Activity	Waste Weir		2218	1.00			0.02
Baramasamudra	1730	SHIVAMMA/Mallikarjun	641576660006	83*/1	Machinery	Soil Moisture Conservation Activity	T C B	1.00	59	180	14.515660	76.382705	0.11
Baramasamudra						Conservation Activity	Waste Weir		2218	1.00			0.02
Baramasamudra	1731	Rajashekaraiah/Channaiah	931236464096	84*/1	Machinery	Soil Moisture Conservation Activity	T C B	0.53	59	95	14.515465	76.381080	0.06
Baramasamudra						Conservation Activity	Waste Weir		2218				0.00
Baramasamudra	1732	Rathnamma/Basavarajaiah	227263879054	84*/3	Machinery	Soil Moisture Conservation Activity	T C B	0.53	59	95	14.515734	76.380978	0.06
Baramasamudra						Conservation Activity	Waste Weir		2218				0.00
Baramasamudra	1733	J M Sadashivaiah/J M Chennayya	561477088807	84*/4	Machinery	Soil Moisture Conservation Activity	T C B	0.52	59	94	14.515145	76.381087	0.06
Baramasamudra						Conservation Activity	Waste Weir		2218				0.00
Baramasamudra	1734	TUNGBHADRAMMA		84*/5	Machinery	Soil Moisture Conservation Activity	T C B	0.45	59	81	14.516438	76.381072	0.05
Baramasamudra						Conservation Activity	Waste Weir		2218				0.00
Baramasamudra	1735	PRATHAPA REDDY		84*/2	Machinery	Soil Moisture Conservation Activity	T C B	0.43	59	77	14.516141	76.381050	0.05
Baramasamudra						Conservation Activity	Waste Weir		2218				0.00
Baramasamudra	1736	Padma/Yallappa Reddy	923070668778	85*/3B	Machinery	Soil Moisture Conservation Activity	T C B	1.33	59	239	14.515593	76.377902	0.14
Baramasamudra						Conservation Activity	Waste Weir		2218				0.00
Baramasamudra	1737	Pratap Reddy G R/G Rama Reddy	387720290887	85*/1A	Machinery	Soil Moisture Conservation Activity	T C B	2.84	59	511	14.515585	76.380072	0.30
Baramasamudra						Conservation Activity	Waste Weir		2218				0.00
Baramasamudra	1738	B P YALLAMMA/GOVINDAREDDY	723900455058	85*/3A	Machinery	Soil Moisture Conservation Activity	T C B	1.35	59	243	14.516344	76.379459	0.14
Baramasamudra						Conservation Activity	Waste Weir		2218				0.00

Village Name	Farmer Code	Farmer Name	Aadhar Card No	Survey Number	Rate Type (Manually/Machinery)	Activity Type (Soil Moisture Conservation Activity/ Water Harvesting Activity)	Activity Name	Unit	Unit Cost (In Rs.)		Latitude (Deg-Min-Sec)	Longitude (Deg-Min-Sec)	Total Cost (In Lacs)
Baramasamudra	1739	ANNAPOORNA		85*/1B	Machinery	Soil Moisture Conservation Activity	T C B	0.90	59	162	14.515114	76.377781	0.10
Baramasamudra							Waste Weir		2218				0.00
Baramasamudra	1740	NAGARATHNA J B/RAMACHANDRAPPA	484961069424	85*/4	Machinery	Soil Moisture Conservation Activity	T C B	1.20	59	216	14.514789	76.380046	0.13
Baramasamudra							Waste Weir		2218				0.00
Baramasamudra	1741	S K NAGENDRA REDDY/KRISHNA REDDY	654750843542	85*/2 85*/1 85*/1	Machinery	Soil Moisture Conservation Activity	T C B	5.16	59	929	14.514852	76.378565	0.55
Baramasamudra							Waste Weir		2218				0.00
Baramasamudra	1742	PATHALINGA REDDY		85*/1D	Machinery	Soil Moisture Conservation Activity	T C B	0.90	59	162	14.516402	76.377585	0.10
Baramasamudra							Waste Weir		2218				0.00
Baramasamudra	1743	PAPANNA REDDY		85*/1	Machinery	Soil Moisture Conservation Activity	T C B	0.90	59	162	14.516368	76.378830	0.10
Baramasamudra							Waste Weir		2218				0.00
Baramasamudra	1744	Padma/Yallappa Reddy	923070668778	86*/*	Machinery	Soil Moisture Conservation Activity	T C B	5.38	59	968	14.512622	76.379555	0.57
Baramasamudra							Waste Weir		2218				0.00
Baramasamudra	1745	NAGARATHNA J B/RAMACHANDRAPPA	484961069424	87*/*	Machinery	Soil Moisture Conservation Activity	T C B	0.92	59	166	14.512907	76.377668	0.10
Baramasamudra							Waste Weir		2218				0.00
Baramasamudra	1746	Nandini V M/Vikram D R	279748767706	88*/*	Machinery	Soil Moisture Conservation Activity	T C B	1.00	59	180	14.514237	76.377010	0.11
Baramasamudra							Waste Weir		2218	1.00			0.02
Baramasamudra	1747	Padma/Yallappa Reddy	923070668778	97*/4A3	Machinery	Soil Moisture Conservation Activity	T C B	0.13	59	23			0.01
Baramasamudra							Waste Weir		2218				0.00
Baramasamudra	1748	G C NIRANJANA MURTHY/G CHANNA PASSAPPA	913984662220	97*/1	Machinery	Soil Moisture Conservation Activity	T C B	0.66	59	119	14.517954	76.382638	0.07
Baramasamudra							Waste Weir		2218				0.00
Baramasamudra	1749	Tippaveeramma/BASANNA	691107222632	97*/1C	Machinery	Soil Moisture Conservation Activity	T C B	0.12	59	22			0.01
Baramasamudra							Waste Weir		2218				0.00
Baramasamudra	1750	G C MANJUNATHA/G CHENNAPASSAPPA	336750215503	97*/1 97*/*	Machinery	Soil Moisture Conservation Activity	T C B	1.17	59	211	14.517838	76.380304	0.12
Baramasamudra							Waste Weir		2218				0.00
Baramasamudra	1751	GOWDRU CHANNABASAPPA NAGARAJAPPA/CHANNABASAPPA	265396278411	97*/1	Machinery	Soil Moisture Conservation Activity	T C B	0.65	59	117	14.518138	76.380348	0.07
Baramasamudra							Waste Weir		2218				0.00
Baramasamudra	1752	GOWDRU CHANNABASAPPA NAGARAJAPPA/CHANNABASAPPA	265396278411	97*/*	Machinery	Soil Moisture Conservation Activity	T C B	0.52	59	94	14.517220	76.381174	0.06
Baramasamudra							Waste Weir		2218				0.00
Baramasamudra	1753	Gowdru channabasappa basavaraja/Chenna basappa	649237020764	97*/1	Machinery	Soil Moisture Conservation Activity	T C B	0.65	59	117	14.517326	76.381348	0.07
Baramasamudra							Waste Weir		2218				0.00
Baramasamudra	1754	Gowdru channabasappa basavaraja/Chenna basappa	649237020764	97*/*	Machinery	Soil Moisture Conservation Activity	T C B	0.38	59	68	14.517577	76.380930	0.04
Baramasamudra							Waste Weir		2218				0.00
Baramasamudra	1755	CHANNNABASAPPA/RODAPPA		97*/1D	Machinery	Soil Moisture Conservation Activity	T C B	0.12	59	22	14.519064	76.376289	0.01
Baramasamudra							Waste Weir		2218				0.00
Baramasamudra	1756	KOTRAPPA R		97*/1E	Machinery	Soil Moisture Conservation Activity	T C B	0.35	59	63	14.517233	76.381920	0.04
Baramasamudra							Waste Weir		2218				0.00
Baramasamudra	1757	NAGARAJAPPA		97*/*	Machinery	Soil Moisture Conservation Activity	T C B	0.52	59	94	14.517622	76.382039	0.06
Baramasamudra							Waste Weir		2218				0.00
Baramasamudra	1758	Gowdru channabasappa basavaraja/Chenna basappa	649237020764	97*/4A8	Machinery	Soil Moisture Conservation Activity	T C B	0.16	59	29			0.02
Baramasamudra							Waste Weir		2218				0.00
Baramasamudra	1759	MUSTORAPPA		97*/4A7	Machinery	Soil Moisture Conservation Activity	T C B	0.23	59	41	14.518138	76.380348	0.02
Baramasamudra							Waste Weir		2218				0.00
Baramasamudra	1760	JAYAMMA/KALLAPPA	585406597139	98*/1A1	Machinery	Soil Moisture Conservation Activity	T C B	3.21	59	578	14.518323	76.381461	0.34
Baramasamudra							Waste Weir		2218				0.00
Baramasamudra	1761	NELAMMA		98*/2	Machinery	Soil Moisture Conservation Activity	T C B	1.03	59	185	14.518.81	76.382429	0.11
Baramasamudra							Waste Weir		2218				0.00
Baramasamudra	1762	H T BASAVARAJA/Thippeswamy	599234696477	179*/2	Machinery	Soil Moisture Conservation Activity	T C B	0.58	59	104	14.516541	76.388167	0.06
Baramasamudra							Waste Weir		2218				0.00
Baramasamudra	1763	N M PRIYADARSHINI/PRAKASHA H	973867488966	180*/*	Machinery	Soil Moisture Conservation Activity	T C B	0.61	59	110	14.516178	76.388369	0.06
Baramasamudra							Waste Weir		2218				0.00
Baramasamudra	1764	N C Mahalingappa/Chandrappa	981878656473	181*/*	Machinery	Soil Moisture Conservation Activity	T C B	0.75	59	135	14.516919	76.387571	0.08
Baramasamudra							Waste Weir		2218				0.00
Baramasamudra	1765	DEVIRAMMA		181*/* 64*/1	Machinery	Soil Moisture Conservation Activity	T C B	4.17	59	751	14.506719	76.376882	0.44
Baramasamudra							Waste Weir		2218				0.00
Marenahalli	1	Common Land	Na	39	Manually	Soil Moisture Conservation	RC/BC/NRVT/DC/LRS	1	73150	1	14.506295	76.357126	0.73
Marenahalli	2	Common Land	Na	41	Manually	Soil Moisture Conservation	RC/BC/NRVT/DC/LRS	1	73150	1	14.508329	76.358760	0.73
Jagalur	3	Common Land	Na	36/6	Manually	Soil Moisture Conservation	RC/BC/NRVT/DC/LRS	1	73150	1	14.516179	76.37779	0.73
Jagalur	4	Common Land	Na	37/2	Manually	Soil Moisture Conservation	RC/BC/NRVT/DC/LRS	1	73150	1	14.515289	76.358771	0.73
Jagalur	5	Common Land	Na	48/1	Manually	Soil Moisture Conservation	RC/BC/NRVT/DC/LRS	1	73150	1	14.508969	76.357544	0.73
Uddagatta	6	Common Land	Na	16/1	Manually	Soil Moisture Conservation	RC/BC/NRVT/DC/LRS	1	73150	1	14.514823	76.371775	0.73

Village Name	Farmer Code	Farmer Name	Aadhar Card No	Survey Number	Rate Type (Manually/Machinery)	Activity Type (Soil Moisture Conservation Activity/ Water Harvesting Activity)	Activity Name	Unit	Unit Cost (In Rs.)		Latitude (Deg-Min-Sec)	Longitude (Deg-Min-Sec)	Total Cost (In Lacs)
Uddagatta	7	Common Land	Na	18/3	Manually	Soil Moisture Conservation	RC/BC/NRVT/DC/LRS	1	73150	1	14.512498	76.369765	0.73
Uddagatta	8	Common Land	Na	20/**	Manually	Soil Moisture Conservation	RC/BC/NRVT/DC/LRS	1	73150	1	14.509047	76.366891	0.73
Uddagatta	9	Common Land	Na	27/6	Manually	Soil Moisture Conservation	RC/BC/NRVT/DC/LRS	1	73150	1	14.51178	76.366985	0.73
Baramasamudra	10	Common Land	Na	2	Manually	Soil Moisture Conservation	RC/BC/NRVT/DC/LRS	1	73150	1	14.515193	76.387673	0.73
Baramasamudra	11	Common Land	Na	47/3	Manually	Soil Moisture Conservation	RC/BC/NRVT/DC/LRS	1	73150	1	14.513873	76.385766	0.73
Baramasamudra	12	Common Land	Na	48/5	Manually	Soil Moisture Conservation	RC/BC/NRVT/DC/LRS	1	73150	1	14.513405	76.386116	0.73
Baramasamudra	13	Common Land	Na	50/3	Manually	Soil Moisture Conservation	RC/BC/NRVT/DC/LRS	1	73150	1	14.511525	76.384188	0.73
Baramasamudra	14	Common Land	Na	80/5	Manually	Soil Moisture Conservation	RC/BC/NRVT/DC/LRS	1	73150	1	14.512272	76.382424	0.73
Baramasamudra	15	Common Land	Na	86/**	Manually	Soil Moisture Conservation	RC/BC/NRVT/DC/LRS	1	73150	1	14.512622	76.379555	0.73
Baramasamudra	16	Common Land	Na	87/**	Manually	Soil Moisture Conservation	RC/BC/NRVT/DC/LRS	1	73150	1	14.512907	76.377668	0.73
Baramasamudra	17	Common Land	Na	76/3	Manually	Soil Moisture Conservation	Check Dam	115.00	700000	1	14.510388	76.377666	7.00
Baramasamudra	18	Common Land	Na	50/2	Manually	Soil Moisture Conservation	Check Dam	110.00	700000	1	14.511158	76.383362	7.00
Uddagatta	19	Common Land	Na	18/2	Manually	Water Harvesting Activity	Check Dam	110.00	700000	1	14.513127	76.369652	7.00
Baramasamudra	675	Parvathamma/N Rajaiiah	409854859512	23/**	Machinery	Soil Moisture Conservation Activity	T C B	0.80	59	160	14.508074	76.402120	0.09
Baramasamudra						Conservation Activity	Waste Weir		2218				0.00
Baramasamudra	676	ramarao		23/**	Machinery	Soil Moisture Conservation Activity	T C B	1.47	59	294	14.508075	76.402121	0.17
Baramasamudra						Conservation Activity	Waste Weir		2218	1.00			0.02
Baramasamudra	677	palaiah		22/**	Machinery	Soil Moisture Conservation Activity	T C B	15.43	59	3086	14.511310	76.402438	1.82
Baramasamudra						Conservation Activity	Waste Weir		2218	3.00			0.07
Baramasamudra	678	P N PALAYYA/PUJARI NIJALINGAPPA	551644806130	25/**/4	Machinery	Soil Moisture Conservation Activity	T C B	1.68	59	336	14.504402	76.399789	0.20
Baramasamudra						Conservation Activity	Waste Weir		2218	1.00			0.02
Baramasamudra	679	P N Nijalingappa/Palaiah	236554820423	25/**/5	Machinery	Soil Moisture Conservation Activity	T C B	1.68	59	336	14.504402	76.399780	0.20
Baramasamudra						Conservation Activity	Waste Weir		2218	1.00			0.02
Baramasamudra	680	p Nijalingappa/PALAI AH	684276071629	25/**/1	Machinery	Soil Moisture Conservation Activity	T C B	2.00	59	400	14.504403	76.399783	0.24
Baramasamudra						Conservation Activity	Waste Weir		2218	1.00			0.02
Baramasamudra	681	NAGARTH NAMMA/SURANAYAKA	923925111271	25/**/2	Machinery	Soil Moisture Conservation Activity	T C B	1.68	59	336	14.504401	76.399799	0.20
Baramasamudra						Conservation Activity	Waste Weir		2218	1.00			0.02
Baramasamudra	682	P N SHIVAMURTHI/Pujari Nijalingappa	656031375118	25/**/3	Machinery	Soil Moisture Conservation Activity	T C B	1.68	59	336	14.504404	76.399784	0.20
Baramasamudra						Conservation Activity	Waste Weir		2218	1.00			0.02
Baramasamudra	683	basamma		26/**/2	Machinery	Soil Moisture Conservation Activity	T C B	0.79	59	158	14.506492	76.398442	0.09
Baramasamudra						Conservation Activity	Waste Weir		2218				0.00
Baramasamudra	684	Sowbhagyamma/Nagarajappa	267908415360	26/**/3	Machinery	Soil Moisture Conservation Activity	T C B	0.91	59	182	14.506493	76.398444	0.11
Baramasamudra						Conservation Activity	Waste Weir		2218				0.00
Baramasamudra	685	NINGAPPA/NAGAPPA	805899457348	26/**/5	Machinery	Soil Moisture Conservation Activity	T C B	1.00	59	200	14.5096701	76.398140	0.12
Baramasamudra						Conservation Activity	Waste Weir		2218				0.00
Baramasamudra	686	Nagarathamma r t/Thippa naik	559439892324	26/**/1	Machinery	Soil Moisture Conservation Activity	T C B	0.90	59	180	14.504405	76.399786	0.11
Baramasamudra						Conservation Activity	Waste Weir		2218				0.00
Baramasamudra	687	THIMMANNA/NAGAPPA	652619492978	26/**/1A	Machinery	Soil Moisture Conservation Activity	T C B	0.91	59	182	14.506708	76.398145	0.11
Baramasamudra						Conservation Activity	Waste Weir		2218				0.00
Baramasamudra	688	M N Shamaraja/NAGAPPA	269545181470	26/**/1A	Machinery	Soil Moisture Conservation Activity	T C B	0.91	59	182	14.506488	76.397030	0.11
Baramasamudra						Conservation Activity	Waste Weir		2218				0.00
Baramasamudra	689	thippanna		26/**/1	Machinery	Soil Moisture Conservation Activity	T C B	0.89	59	178	14.506709	76.398146	0.11
Baramasamudra						Conservation Activity	Waste Weir		2218				0.00
Baramasamudra	690	AJJAPPA B/NAGARAJAPPA	441089446295	26/**/4	Machinery	Soil Moisture Conservation Activity	T C B	0.80	59	160	14.506491	76.398040	0.09
Baramasamudra						Conservation Activity	Waste Weir		2218				0.00
Baramasamudra	691	Gowramma/Giri yappa	816914070017	27/**/9	Machinery	Soil Moisture Conservation Activity	T C B	0.84	59	168	14.507967	76.398709	0.10
Baramasamudra						Conservation Activity	Waste Weir		2218				0.00
Baramasamudra	692	G T RUDRAMUNIYAPPA/G B THIPPANNA	318165082621	27/**/4	Machinery	Soil Moisture Conservation Activity	T C B	0.42	59	84	14.507996	76.398720	0.05
Baramasamudra						Conservation Activity	Waste Weir		2218				0.00
Baramasamudra	693	G T RUDRAMUNIYAPPA/G B THIPPANNA	318165082621	27/**/7	Machinery	Soil Moisture Conservation Activity	T C B	0.12	59	24	14.507994	76.398723	0.01
Baramasamudra						Conservation Activity	Waste Weir		2218				0.00
Baramasamudra	694	G B THIPPESWAMY/G B THIPPANNA	895195399167	27/**/8	Machinery	Soil Moisture Conservation Activity	T C B	0.12	59	24			0.01
Baramasamudra						Conservation Activity	Waste Weir		2218				0.00
Baramasamudra	695	G B THIPPESWAMY/G B THIPPANNA	895195399167	27/**/5	Machinery	Soil Moisture Conservation Activity	T C B	0.43	59	86	14.507964	76.398714	0.05
Baramasamudra						Conservation Activity	Waste Weir		2218				0.00
Baramasamudra	696	GANGAMMA/BASAPPA G B	242369885361	27/**/6	Machinery	Soil Moisture Conservation Activity	T C B	0.25	59	50	14.507966	76.398710	0.03
Baramasamudra						Conservation Activity	Waste Weir		2218				0.00
Baramasamudra	697	GANGAMMA/BASAPPA G B	242369885361	27/**/3	Machinery	Soil Moisture Conservation Activity	T C B	0.85	59	170	14.507255	76.398245	0.10
Baramasamudra						Conservation Activity	Waste Weir		2218				0.00
Baramasamudra	698	chandrappa / suralingappa		27/**/2	Machinery	Soil Moisture Conservation Activity	T C B	0.72	59	144	14.507965	76.398712	0.08
Baramasamudra						Conservation Activity	Waste Weir		2218				0.00
Baramasamudra	699	basamma		27/**/1	Machinery	Soil Moisture Conservation Activity	T C B	1.20	59	240	14.507993	76.398718	0.14
Baramasamudra						Conservation Activity	Waste Weir		2218				0.00
Baramasamudra	700	gopalappa		28/**/1	Machinery	Soil Moisture Conservation Activity	T C B	0.57	59	114	14.507991	76.398724	0.07
Baramasamudra						Conservation Activity	Waste Weir		2218				0.00
Baramasamudra	701	SHARANAPPA		28/**/1	Machinery	Soil Moisture Conservation Activity	T C B	0.57	59	114	14.508094	76.399826	0.07
Baramasamudra						Conservation Activity	Waste Weir		2218				0.00



Village Name	Farmer Code	Farmer Name	Aadhar Card No	Survey Number	Rate Type (Manually/Machinery)	Activity Type (Soil Moisture Conservation Activity/ Water Harvesting Activity)	Activity Name	Unit	Unit Cost (In Rs.)		Latitude (Deg-Min-Sec)	Longitude (Deg-Min-Sec)	Total Cost (In Lacs)
Baramasamudra	702	SHANTHAMMA		28/*/1	Machinery	Soil Moisture Conservation Activity	T C B	0.57	59	114	14.508095	76.399828	0.07
Baramasamudra						Conservation Activity	Waste Weir		2218				0.00
Baramasamudra	703	PALAVVA		35/*/1	Machinery	Soil Moisture Conservation Activity	T C B	0.57	59	114	14.508527	76.398160	0.07
Baramasamudra						Conservation Activity	Waste Weir		2218				0.00
Baramasamudra	704	SURAPPA		35/*/2 35/*/2	Machinery	Soil Moisture Conservation Activity	T C B	4.05	59	810	14.508728	76.398162	0.48
Baramasamudra						Conservation Activity	Waste Weir		2218	2.00			0.04
Baramasamudra	705	RAMBAI		228/*/*	Machinery	Soil Moisture Conservation Activity	T C B	1.60	59	320	14.507695	76.401669	0.19
Baramasamudra						Conservation Activity	Waste Weir		2218	1.00			0.02
Baramasamudra	706	Thimmaraju G/Govindappa	890973613227	229/*/*	Machinery	Soil Moisture Conservation Activity	T C B	1.60	59	320	14.505716	76.401432	0.19
Baramasamudra						Conservation Activity	Waste Weir		2218	1.00			0.02
Baramasamudra	707	Arunadevi/Gurumurthi	265816817748	231/*/*	Machinery	Soil Moisture Conservation Activity	T C B	0.80	59	160	14.508454	76.402363	0.09
Baramasamudra						Conservation Activity	Waste Weir		2218				0.00
Baramasamudra	708	ABDUL AZIZ		232/*/*	Machinery	Soil Moisture Conservation Activity	T C B	0.80	59	160	14.508452	76.402373	0.09
Baramasamudra						Conservation Activity	Waste Weir		2218				0.00
Kamagetanahalli	709	G S Lokamma/RUDRAPPA	699112200569	7/*/3	Machinery	Soil Moisture Conservation Activity	T C B	2.12	59	424	14.504142	76.386439	0.25
Kamagetanahalli						Conservation Activity	Waste Weir		2218	1			0.02
Kamagetanahalli	710	G T RUDRAMUNIYAPPA/G B THIPPANNA	318165082621	7/*/6	Machinery	Soil Moisture Conservation Activity	T C B	0.80	59	160	14.504693	76.385914	0.09
Kamagetanahalli						Conservation Activity	Waste Weir		2218	0			0.00
Kamagetanahalli	711	TIPPERUDRAPPA G B/Basappa G B	926482972204	7/*/2	Machinery	Soil Moisture Conservation Activity	T C B	0.92	59	184	14.505490	76.385485	0.11
Kamagetanahalli						Conservation Activity	Waste Weir		2218	0			0.00
Kamagetanahalli	713	G B THIPPESWAMY/G B THIPPANNA	895195399167	7/*/1	Machinery	Soil Moisture Conservation Activity	T C B	1.34	59	268	14.505404	76.384647	0.16
Kamagetanahalli						Conservation Activity	Waste Weir		2218	1			0.02
Kamagetanahalli	714	G R Manjunatha/G R Manjunatha	944125856066	7/*/4	Machinery	Soil Moisture Conservation Activity	T C B	1.21	59	242	14.505063	76.384133	0.14
Kamagetanahalli						Conservation Activity	Waste Weir		2218	1			0.02
Kamagetanahalli	715	Annapurna/Surappa	762587327067	7/*/5	Machinery	Soil Moisture Conservation Activity	T C B	2.37	59	474	14.503516	76.38515	0.28
Kamagetanahalli						Conservation Activity	Waste Weir		2218	1			0.02
Kamagetanahalli	716	Omkarappa/Basappa	705720030731	7/*/8	Machinery	Soil Moisture Conservation Activity	T C B	0.92	59	184	14.503660	76.385863	0.11
Kamagetanahalli						Conservation Activity	Waste Weir		2218	0			0.00
Kamagetanahalli	717	Jaqadisha/Chennappa	536232725624	27/*/3	Machinery	Soil Moisture Conservation Activity	T C B	1.40	59	280	14.499740	76.394784	0.17
Kamagetanahalli						Conservation Activity	Waste Weir		2218	1			0.02
Kamagetanahalli	718	VEERESHA G R/G Rudramuniyappa	892735366101	27/*/1B	Machinery	Soil Moisture Conservation Activity	T C B	1.49	59	298	14.499059	76.394396	0.18
Kamagetanahalli						Conservation Activity	Waste Weir		2218	1			0.02
Kamagetanahalli	719	G R KODADESH KUMAR		27/*/1A	Machinery	Soil Moisture Conservation Activity	T C B	2.10	59	420	14.498505	76.394718	0.25
Kamagetanahalli						Conservation Activity	Waste Weir		2218	1			0.02
Kamagetanahalli	720	MALLIKARJUNA M/CHANNAPPA	722827990201	27/*/5	Machinery	Soil Moisture Conservation Activity	T C B	1.40	59	280	14.497247	76.395129	0.17
Kamagetanahalli						Conservation Activity	Waste Weir		2218	1			0.02
Kamagetanahalli	721	N r thippeswamy/Rudrappa	795373476121	27/*/2	Machinery	Soil Moisture Conservation Activity	T C B	3.00	59	600	14.497894	76.394373	0.35
Kamagetanahalli						Conservation Activity	Waste Weir		2218	1			0.02
Kamagetanahalli	722	RUDRAMMA/VEERABHADRAPPA	813936877118	27/*/4	Machinery	Soil Moisture Conservation Activity	T C B	2.79	59	558	14.497444	76.394184	0.33
Kamagetanahalli						Conservation Activity	Waste Weir		2218	1			0.02
Kamagetanahalli	723	D K NINGAPPA		27/*/3	Machinery	Soil Moisture Conservation Activity	T C B	0.79	59	158	14.498792	76.392799	0.09
Kamagetanahalli						Conservation Activity	Waste Weir		2218	0			0.00
Kamagetanahalli	724	SURALINGAPPA/KATAPPA	259911086067	28/*/2	Machinery	Soil Moisture Conservation Activity	T C B	0.80	59	160	14.499185	76.392868	0.09
Kamagetanahalli						Conservation Activity	Waste Weir		2218	0			0.00
Kamagetanahalli	725	Thippeswamy/D Katappa	847046529698	28/*/1	Machinery	Soil Moisture Conservation Activity	T C B	0.80	59	160	14.498937	76.398423	0.09
Kamagetanahalli						Conservation Activity	Waste Weir		2218	0			0.00
Kamagetanahalli	726	NAGARAJA		29/*/1	Machinery	Soil Moisture Conservation Activity	T C B	0.38	59	76	14.501859	76.387118	0.04
Kamagetanahalli						Conservation Activity	Waste Weir		2218	0			0.00
Kamagetanahalli	727	A P RAMAKRISHNAPPA/ATHANURU PALAIAH	847046529698	29/*/1	Machinery	Soil Moisture Conservation Activity	T C B	2.40	59	480	14.503098	76.386995	0.28
Kamagetanahalli						Conservation Activity	Waste Weir		2218	1			0.02
Kamagetanahalli	728	A P Palaiah/A PALAIAH	208935929703	29/*/2	Machinery	Soil Moisture Conservation Activity	T C B	1.74	59	348	14.504623	76.386820	0.21
Kamagetanahalli						Conservation Activity	Waste Weir		2218	1			0.02
Kamagetanahalli	729	A P Palaiah/A PALAIAH	208935929703	29/*/2	Machinery	Soil Moisture Conservation Activity	T C B	2.08	59	416	14.504623	76.386820	0.25
Kamagetanahalli						Conservation Activity	Waste Weir		2218	1			0.02
Kamagetanahalli	730	KIIL MAX POWER LLP		30/*/4	Machinery	Soil Moisture Conservation Activity	T C B	0.80	59	160	14.503201	76.388180	0.09
Kamagetanahalli						Conservation Activity	Waste Weir		2218	0			0.00
Kamagetanahalli	731	D K NINGAPPA		30/*/3 30/*/6	Machinery	Soil Moisture Conservation Activity	T C B	0.80	59	160	14.502725	76.388777	0.09
Kamagetanahalli						Conservation Activity	Waste Weir		2218	0			0.00
Kamagetanahalli	732	SURALINGAPPA/KATAPPA	259911086067	30/*/2	Machinery	Soil Moisture Conservation Activity	T C B	0.80	59	160	14.502492	76.389719	0.09
Kamagetanahalli						Conservation Activity	Waste Weir		2218	0			0.00
Kamagetanahalli	733	Thippeswamy/D Katappa	847046529698	30/*/1	Machinery	Soil Moisture Conservation Activity	T C B	1.60	59	320	14.502285	76.389500	0.19
Kamagetanahalli						Conservation Activity	Waste Weir		2218	1			0.02
Kamagetanahalli	734	A P Palaiah/A PALAIAH	208935929703	31/*/*	Machinery	Soil Moisture Conservation Activity	T C B	5.31	59	1062	14.504240	76.388080	0.63
Kamagetanahalli						Conservation Activity	Waste Weir		2218	2			0.04
Kamagetanahalli	735	BASAVARAJAPPA/RAMACHANDRAPPA	995397983880	32/*/3	Machinery	Soil Moisture Conservation Activity	T C B	0.86	59	172	14.503558	76.392053	0.10
Kamagetanahalli						Conservation Activity	Waste Weir		2218	0			0.00

Village Name	Farmer Code	Farmer Name	Aadhar Card No	Survey Number	Rate Type (Manually/Machinery)	Activity Type (Soil Moisture Conservation Activity/ Water Harvesting Activity)	Activity Name	Unit	Unit Cost (In Rs.)		Latitude (Deg-Min-Sec)	Longitude (Deg-Min-Sec)	Total Cost (In Lacs)
Kamagetanahalli	736	THIPPAMMA		32/*/4	Machinery	Soil Moisture Conservation Activity	T C B	1.66	59	332	14.503558	76.392053	0.20
Kamagetanahalli						Conservation Activity	Waste Weir		2218	1			0.02
Kamagetanahalli	737	BASAVARAJA /SHANTHAMMA		32/*/5	Machinery	Soil Moisture Conservation Activity	T C B	0.40	59	80	14.504221	76.392000	0.05
Kamagetanahalli						Conservation Activity	Waste Weir		2218	0			0.00
Kamagetanahalli	738	SHANTHAMMA		32/*/2 32/*/1	Machinery	Soil Moisture Conservation Activity	T C B	1.48	59	296	14.504130	76.391556	0.17
Kamagetanahalli						Conservation Activity	Waste Weir		2218	1			0.02
Kamagetanahalli	739	ANNAPURNAMMA		34/*/1	Machinery	Soil Moisture Conservation Activity	T C B	1.06	59	212	14.502851	76.392152	0.13
Kamagetanahalli						Conservation Activity	Waste Weir		2218	1			0.02
Kamagetanahalli	740	A P Palaiah/A PALAIAH	208935929703	34/*/2	Machinery	Soil Moisture Conservation Activity	T C B	1.00	59	200	14.502749	76.391626	0.12
Kamagetanahalli						Conservation Activity	Waste Weir		2218	0			0.00
Kamagetanahalli	741	ANNAPURNAMMA		35/*/*	Machinery	Soil Moisture Conservation Activity	T C B	1.00	59	200	14.502584	76.390034	0.12
Kamagetanahalli						Conservation Activity	Waste Weir		2218	0			0.00
Kamagetanahalli	742	BASAPPA/Thippaiah	504380712191	35/*/*	Machinery	Soil Moisture Conservation Activity	T C B	0.79	59	158	14.502222	76.291185	0.09
Kamagetanahalli						Conservation Activity	Waste Weir		2218	1			0.02
Kamagetanahalli	743	KARIYAPPA		35/*/*	Machinery	Soil Moisture Conservation Activity	T C B	0.78	59	156	14.502047	76.392478	0.09
Kamagetanahalli						Conservation Activity	Waste Weir		2218	0			0.00
Kamagetanahalli	744	MANJAPPA		35/*/*	Machinery	Soil Moisture Conservation Activity	T C B	0.79	59	158	14.501600	76.391668	0.09
Kamagetanahalli						Conservation Activity	Waste Weir		2218	0			0.00
Kamagetanahalli	745	G SHIVAMURTHY/GUNDAPPA	671952010800	35/*/*	Machinery	Soil Moisture Conservation Activity	T C B	1.60	59	320	14.501435	76.391863	0.19
Kamagetanahalli						Conservation Activity	Waste Weir		2218	1			0.02
Kamagetanahalli	746	Nagamma/Obaiah	765963011831	35/*/*	Machinery	Soil Moisture Conservation Activity	T C B	1.71	59	342	14.502174	76.392107	0.20
Kamagetanahalli						Conservation Activity	Waste Weir		2218	0			0.00
Kamagetanahalli	747	M SURESH/MUSTURAPPA	296866669431	36/*/4	Machinery	Soil Moisture Conservation Activity	T C B	0.70	59	140	14.502036	76.393771	0.08
Kamagetanahalli						Conservation Activity	Waste Weir		2218	0			0.00
Kamagetanahalli	748	M SURESH/MUSTURAPPA	296866669431	36/*/1	Machinery	Soil Moisture Conservation Activity	T C B	1.40	59	280	14.502081	76.392892	0.17
Kamagetanahalli						Conservation Activity	Waste Weir		2218	1			0.02
Kamagetanahalli	749	M PRABHANNA/MUSBURAPPA	877630291079	36/*/2	Machinery	Soil Moisture Conservation Activity	T C B	2.00	59	400	14.501554	76.391319	0.24
Kamagetanahalli						Conservation Activity	Waste Weir		2218	0			0.00
Kamagetanahalli	750	M PRABHANNA/MUSBURAPPA	877630291079	36/*/5	Machinery	Soil Moisture Conservation Activity	T C B	0.70	59	140	14.503837	76.391373	0.08
Kamagetanahalli						Conservation Activity	Waste Weir		2218	0			0.00
Kamagetanahalli	751	NAVINAMMA		36/*/7	Machinery	Soil Moisture Conservation Activity	T C B	0.40	59	80	14.502776	76.393810	0.05
Kamagetanahalli						Conservation Activity	Waste Weir		2218	0			0.00
Kamagetanahalli	752	NAGARAJAPPA		36/*/6	Machinery	Soil Moisture Conservation Activity	T C B	0.40	59	80	14.501515	76.393682	0.05
Kamagetanahalli						Conservation Activity	Waste Weir		2218	0			0.00
Kamagetanahalli	753	PALAIAH		36/*/8	Machinery	Soil Moisture Conservation Activity	T C B	1.21	59	242	14.501308	76.393103	0.14
Kamagetanahalli						Conservation Activity	Waste Weir		2218	1			0.02
Kamagetanahalli	754	MALLIKARJUANA		36/*/3	Machinery	Soil Moisture Conservation Activity	T C B	2.40	59	480	14.501310	76.393782	0.28
Kamagetanahalli						Conservation Activity	Waste Weir		2218	1			0.02
Kamagetanahalli	755	Suresh k p/Sannapalaiah	892501556657	36/*/3	Machinery	Soil Moisture Conservation Activity	T C B	0.80	59	160			0.09
Kamagetanahalli						Conservation Activity	Waste Weir		2218	0			0.00
Kamagetanahalli	756	PALAIAH		37/*/2	Machinery	Soil Moisture Conservation Activity	T C B	2.20	59	440	14.503459	76.394443	0.26
Kamagetanahalli						Conservation Activity	Waste Weir		2218	1			0.02
Kamagetanahalli	757	K RUDRAPPA/THIPPAIAH	538763691690	37/*/1	Machinery	Soil Moisture Conservation Activity	T C B	2.10	59	420	14.502873	76.394620	0.25
Kamagetanahalli						Conservation Activity	Waste Weir		2218	1			0.02
Kamagetanahalli	758	R P NAGENDRAPPA/PALAYYA	512787797177	38/*/1	Machinery	Soil Moisture Conservation Activity	T C B	1.80	59	360	14.505520	76.396046	0.21
Kamagetanahalli						Conservation Activity	Waste Weir		2218	1			0.02
Kamagetanahalli	759	AKKAMMA/PALAIAH	342342232609	38/*/2	Machinery	Soil Moisture Conservation Activity	T C B	2.50	59	500	14.506091	76.395790	0.30
Kamagetanahalli						Conservation Activity	Waste Weir		2218	1			0.02
Kamagetanahalli	760	SUDARSHANA A S/SURIAH	372286632790	39/*/*	Machinery	Soil Moisture Conservation Activity	T C B	2.30	59	460	14.505280	76.395754	0.27
Kamagetanahalli						Conservation Activity	Waste Weir		2218	1			0.02
Kamagetanahalli	761	K S NAGARAJAPPA/SANNA SURAPPA	636326274724	40/*/P2	Machinery	Soil Moisture Conservation Activity	T C B	1.20	59	240	14.503240	76.295589	0.14
Kamagetanahalli						Conservation Activity	Waste Weir		2218	1			0.02
Kamagetanahalli	762	S OBAIAH/KURI OBAJJA	625626253040	40/*/3	Machinery	Soil Moisture Conservation Activity	T C B	2.29	59	458	14.503238	76.295588	0.27
Kamagetanahalli						Conservation Activity	Waste Weir		2218	1			0.02
Kamagetanahalli	763	MALLAYYA/MALLAYYA	812446999953	40/*/4	Machinery	Soil Moisture Conservation Activity	T C B	1.16	59	232	14.504573	76.392811	0.14
Kamagetanahalli						Conservation Activity	Waste Weir		2218	1			0.02
Kamagetanahalli	764	THIPPESWAMY/MALLAIAH	533066662321	40/*/1	Machinery	Soil Moisture Conservation Activity	T C B	1.13	59	226	14.503572	76.395810	0.13
Kamagetanahalli						Conservation Activity	Waste Weir		2218	1			0.02
Kamagetanahalli	765	N.S.Nagarajappa/shanthappa	753649549552	41/*/*	Machinery	Soil Moisture Conservation Activity	T C B	1.74	59	348	14.500376	76.397927	0.21
Kamagetanahalli						Conservation Activity	Waste Weir		2218	1			0.02
Kamagetanahalli	766	MANJUNATHA K R/RUDRAPPA	674804948265	41/*/4	Machinery	Soil Moisture Conservation Activity	T C B	1.96	59	392	14.500360	76.398720	0.23
Kamagetanahalli						Conservation Activity	Waste Weir		2218	1			0.02
Kamagetanahalli	767	RATHNAMMA K P/PRAKASH K R	841655781599	41/*/4	Machinery	Soil Moisture Conservation Activity	T C B	1.96	59	392	14.500765	76.399707	0.23
Kamagetanahalli						Conservation Activity	Waste Weir		2218	1			0.02
Kamagetanahalli	768	CHANDRASHEKHARAPPA N C/CHANNABASAPPA	598827054534	41/*/10	Machinery	Soil Moisture Conservation Activity	T C B	1.60	59	320	14.502540	76.599110	0.19
Kamagetanahalli						Conservation Activity	Waste Weir		2218	1			0.02

Village Name	Farmer Code	Farmer Name	Aadhar Card No	Survey Number	Rate Type (Manually/Machinery)	Activity Type (Soil Moisture Conservation Activity/ Water Harvesting Activity)	Activity Name	Unit	Unit Cost (In Rs.)		Latitude (Deg-Min-Sec)	Longitude (Deg-Min-Sec)	Total Cost (In Lacs)
Kamagetanahalli	769	N C THIPPERUDRAPPA/CHANNABASAPPA	220860148314	41/*/1	Machinery	Soil Moisture Conservation Activity	T C B	1.49	59	298	14.502209	76.398544	0.18
Kamagetanahalli						Conservation Activity	Waste Weir		2218	1			0.02
Kamagetanahalli	770	N B GANGADHARAPPA/BASAVARAJAPPA	578374867083	41/*/12	Machinery	Soil Moisture Conservation Activity	T C B	1.60	59	320	14.501326	76.399511	0.19
Kamagetanahalli						Conservation Activity	Waste Weir		2218	1			0.02
Kamagetanahalli	771	GOURAMMA/late shanthappa	374931239481	41/*/*	Machinery	Soil Moisture Conservation Activity	T C B	0.80	59	160	14.501668	76.398741	0.09
Kamagetanahalli						Conservation Activity	Waste Weir		2218	0			0.00
Kamagetanahalli	772	Manjamma/K V Rajashekarappa	711663173892	41/*/4	Machinery	Soil Moisture Conservation Activity	T C B	1.38	59	276	14.500014	76.397984	0.16
Kamagetanahalli						Conservation Activity	Waste Weir		2218	1			0.02
Kamagetanahalli	773	THIPPESWAMY D S/Sharanappa T	294426189544	41/*/13	Machinery	Soil Moisture Conservation Activity	T C B	0.80	59	160	14.500746	76.397512	0.09
Kamagetanahalli						Conservation Activity	Waste Weir		2218	0			0.00
Kamagetanahalli	774	SHAMBULINGAPPA N B/BASAPPA	925368165851	41/*/7	Machinery	Soil Moisture Conservation Activity	T C B	1.18	59	236	14.502825	76.398519	0.14
Kamagetanahalli						Conservation Activity	Waste Weir		2218	1			0.02
Kamagetanahalli	775	SHAMBULINGAPPA N B/BASAPPA	925368165851	41/*/9	Machinery	Soil Moisture Conservation Activity	T C B	1.67	59	334	14.503157	76.399000	0.20
Kamagetanahalli						Conservation Activity	Waste Weir		2218	1			0.02
Kamagetanahalli	776	SHAMBULINGAPPA N B/BASAPPA	925368165851	41/*/2	Machinery	Soil Moisture Conservation Activity	T C B	1.18	59	236	14.501107	76.396655	0.14
Kamagetanahalli						Conservation Activity	Waste Weir		2218	1			0.02
Kamagetanahalli	777	Hampanna n c/Channabasappa	958412494671	41/*/11	Machinery	Soil Moisture Conservation Activity	T C B	1.49	59	298	14.502049	76.399330	0.18
Kamagetanahalli						Conservation Activity	Waste Weir		2218	1			0.02
Kamagetanahalli	778	N B Basavarajappa/Basappa	301737548836	41/*/8	Machinery	Soil Moisture Conservation Activity	T C B	1.68	59	336	14.501593	76.398004	0.20
Kamagetanahalli						Conservation Activity	Waste Weir		2218	1			0.02
Kamagetanahalli	779	N B Basavarajappa/Basappa	301737548836	41/*/6	Machinery	Soil Moisture Conservation Activity	T C B	1.19	59	238	14.502176	76.397499	0.14
Kamagetanahalli						Conservation Activity	Waste Weir		2218	1			0.02
Kamagetanahalli	780	N B Basavarajappa/Basappa	301737548836	41/*/5	Machinery	Soil Moisture Conservation Activity	T C B	1.18	59	236	14.501323	76.395669	0.14
Kamagetanahalli						Conservation Activity	Waste Weir		2218	1			0.02
Kamagetanahalli	781	D S LOKESH		41/*/3B	Machinery	Soil Moisture Conservation Activity	T C B	1.70	59	340	14.500325	76.399792	0.20
Kamagetanahalli						Conservation Activity	Waste Weir		2218	1			0.02
Kamagetanahalli	782	VEERABHADRASWAMY M B/BASANNA	658021381134	42/*/2	Machinery	Soil Moisture Conservation Activity	T C B	1.50	59	300	14.503061	76.404918	0.18
Kamagetanahalli						Conservation Activity	Waste Weir		2218	1			0.02
Kamagetanahalli	783	NAGAMMA/M THIPPESWAMY	578342915627	42/*/2	Machinery	Soil Moisture Conservation Activity	T C B	3.00	59	600	14.502918	76.404203	0.35
Kamagetanahalli						Conservation Activity	Waste Weir		2218	1			0.02
Kamagetanahalli	784	SHADAKSHARAPPA M B/Basanna M	289893542600	42/*/2	Machinery	Soil Moisture Conservation Activity	T C B	1.50	59	300	14.502549	76.404866	0.18
Kamagetanahalli						Conservation Activity	Waste Weir		2218	1			0.02
Kamagetanahalli	785	BHARATHI		42/*/1	Machinery	Soil Moisture Conservation Activity	T C B	1.96	59	392	14.504439	76.404445	0.23
Kamagetanahalli						Conservation Activity	Waste Weir		2218	1			0.02
Kamagetanahalli	786	Manjamma/K V Rajashekarappa	711663173892	42/*/1	Machinery	Soil Moisture Conservation Activity	T C B	0.58	59	116	14.503608	76.404195	0.07
Kamagetanahalli						Conservation Activity	Waste Weir		2218	0			0.00
Kamagetanahalli	787	Iramma/Rangappa	720009446465	43/*/*	Machinery	Soil Moisture Conservation Activity	T C B	0.70	59	140	14.505083	76.402784	0.08
Kamagetanahalli						Conservation Activity	Waste Weir		2218	0			0.00
Kamagetanahalli	788	SANTHAMMA/MARAPPA	936093590263	43/*/*	Machinery	Soil Moisture Conservation Activity	T C B	0.95	59	190			0.11
Kamagetanahalli						Conservation Activity	Waste Weir		2218	0			0.00
Kamagetanahalli	789	OBALESHA/SIDDALINGAPPA	990698186956	43/*/*	Machinery	Soil Moisture Conservation Activity	T C B	0.80	59	160	14.505882	76.404088	0.09
Kamagetanahalli						Conservation Activity	Waste Weir		2218	0			0.00
Kamagetanahalli	790	BASAPPA KUMBAR		43/*/*	Machinery	Soil Moisture Conservation Activity	T C B	0.80	59	160	14.506048	76.406091	0.09
Kamagetanahalli						Conservation Activity	Waste Weir		2218	0			0.00
Kamagetanahalli	791	GOWARAMMA		43/*/*	Machinery	Soil Moisture Conservation Activity	T C B	0.60	59	120	14.506900	76.403753	0.07
Kamagetanahalli						Conservation Activity	Waste Weir		2218	0			0.00
Kamagetanahalli	792	NAGENDRAPPA		43/*/*	Machinery	Soil Moisture Conservation Activity	T C B	1.69	59	338	14.506619	76.404458	0.20
Kamagetanahalli						Conservation Activity	Waste Weir		2218	1			0.02
Kamagetanahalli	793	MARAKKA		43/*/*	Machinery	Soil Moisture Conservation Activity	T C B	1.00	59	200	14.505862	76.405664	0.12
Kamagetanahalli						Conservation Activity	Waste Weir		2218	0			0.00
Kamagetanahalli	794	SHANTHAMMA		43/*/*	Machinery	Soil Moisture Conservation Activity	T C B	0.95	59	190	14.504700	76.406479	0.11
Kamagetanahalli						Conservation Activity	Waste Weir		2218	0			0.00
Kamagetanahalli	795	THIPPESWAMY/NANDYAPPA	429900694481	43/*/*	Machinery	Soil Moisture Conservation Activity	T C B	0.28	59	56	14.506907	76.405386	0.03
Kamagetanahalli						Conservation Activity	Waste Weir		2218	0			0.00
Kamagetanahalli	796	ANUSUYAMMA/ANJINAPPA	212550377006	43/*/*	Machinery	Soil Moisture Conservation Activity	T C B	0.51	59	102			0.06
Kamagetanahalli						Conservation Activity	Waste Weir		2218	0			0.00
Kamagetanahalli	797	T Jayyanna/Thippyva	629077686799	43/*/*	Machinery	Soil Moisture Conservation Activity	T C B	1.07	59	214	14.506835	76.404564	0.13
Kamagetanahalli						Conservation Activity	Waste Weir		2218	1			0.02
Kamagetanahalli	798	Chowdappa/Nagappa	927051166353	44/*/1 44/*/1 44/*/1 44/*/1 44/*/2	Machinery	Soil Moisture Conservation Activity	T C B	6.14	59	1228	14.503781	76.407411	0.72
Kamagetanahalli						Conservation Activity	Waste Weir		2218	2			0.04
Kamagetanahalli	799	ERAPPA		44/*/*	Machinery	Soil Moisture Conservation Activity	T C B	0.41	59	82	14.503127	76.408494	0.05
Kamagetanahalli						Conservation Activity	Waste Weir		2218	0			0.00
Kamagetanahalli	800	NINGAPPA		44/*/1 44/*/1	Machinery	Soil Moisture Conservation Activity	T C B	1.23	59	246	14.504780	76.408124	0.15
Kamagetanahalli						Conservation Activity	Waste Weir		2218	1			0.02
Kamagetanahalli	801	NAGENDRAPPA		44/*/*	Machinery	Soil Moisture Conservation Activity	T C B	0.41	59	82	14.505745	76.407159	0.05



Village Name	Farmer Code	Farmer Name	Aadhar Card No	Survey Number	Rate Type (Manually/Machinery)	Activity Type (Soil Moisture Conservation Activity/ Water Harvesting Activity)	Activity Name	Unit	Unit Cost (In Rs.)		Latitude (Deg-Min-Sec)	Longitude (Deg-Min-Sec)	Total Cost (In Lacs)
Kamagetanahalli						Conservation Activity	Waste Weir		2218	0			0.00
Kamagetanahalli	802	BASAVARAJAPPA		44/*/1	Machinery	Soil Moisture Conservation Activity	T C B	0.66	59	132	14.505531	76.408321	0.08
Kamagetanahalli						Conservation Activity	Waste Weir		2218	0			0.00
Kamagetanahalli	803	HALAPPA		44/*/1	Machinery	Soil Moisture Conservation Activity	T C B	0.38	59	76	14.505181	76.408384	0.04
Kamagetanahalli						Conservation Activity	Waste Weir		2218	0			0.00
Kamagetanahalli	804	Thippeswamy k/Ayyappa	329389810741	44/*/12	Machinery	Soil Moisture Conservation Activity	T C B	0.59	59	118	14.503025	76.407532	0.07
Kamagetanahalli						Conservation Activity	Waste Weir		2218	0			0.00
Kamagetanahalli	805	HANUMANTHAPPA/ERAPPA	598826311102	44/*/*	Machinery	Soil Moisture Conservation Activity	T C B	0.45	59	90	14.505986	76.409477	0.05
Kamagetanahalli						Conservation Activity	Waste Weir		2218	0			0.00
Kamagetanahalli	806	HANUMANTHAPPA/ERAPPA	598826311102	44/*/*	Machinery	Soil Moisture Conservation Activity	T C B	0.20	59	40			0.02
Kamagetanahalli						Conservation Activity	Waste Weir		2218	0			0.00
Kamagetanahalli	807	HANUMANTHAPPA/ERAPPA	598826311102	44/*/*	Machinery	Soil Moisture Conservation Activity	T C B	0.20	59	40			0.02
Kamagetanahalli						Conservation Activity	Waste Weir		2218	0			0.00
Kamagetanahalli	808	VEERESHAPPA K B/BASAPPA	264590563483	44/*/10	Machinery	Soil Moisture Conservation Activity	T C B	0.43	59	86	14.506413	76.409592	0.05
Kamagetanahalli						Conservation Activity	Waste Weir		2218	0			0.00
Kamagetanahalli	809	VANAJAKSHAMMA/SHIVANNA	516121497788	44/*/13	Machinery	Soil Moisture Conservation Activity	T C B	0.19	59	38	14.505635	76.409784	0.02
Kamagetanahalli						Conservation Activity	Waste Weir		2218	0			0.00
Kamagetanahalli	810	VANAJAKSHAMMA/SHIVANNA	516121497788	44/*/1	Machinery	Soil Moisture Conservation Activity	T C B	0.40	59	80	14.505810	76.410481	0.05
Kamagetanahalli						Conservation Activity	Waste Weir		2218	0			0.00
Kamagetanahalli	811	Veerabhadrapa/Dodda basappa	883805580988	44/*/*	Machinery	Soil Moisture Conservation Activity	T C B	0.46	59	92	14.504670	76.408671	0.05
Kamagetanahalli						Conservation Activity	Waste Weir		2218	0			0.00
Kamagetanahalli	812	Veerabhadrapa/Dodda basappa	883805580988	44/*/1	Machinery	Soil Moisture Conservation Activity	T C B	0.18	59	36			0.02
Kamagetanahalli						Conservation Activity	Waste Weir		2218	0			0.00
Kamagetanahalli	813	Veerabhadrapa/Dodda basappa	883805580988	44/*/1	Machinery	Soil Moisture Conservation Activity	T C B	0.60	59	120	14.506443	76.409912	0.07
Kamagetanahalli						Conservation Activity	Waste Weir		2218	0			0.00
Kamagetanahalli	814	Veerabhadrapa/Dodda basappa	883805580988	44/*/7	Machinery	Soil Moisture Conservation Activity	T C B	0.34	59	68	14.503156	76.408065	0.04
Kamagetanahalli						Conservation Activity	Waste Weir		2218	0			0.00
Kamagetanahalli	815	Veerabhadrapa/Dodda basappa	883805580988	44/*/8	Machinery	Soil Moisture Conservation Activity	T C B	0.38	59	76	14.506251	76.408422	0.04
Kamagetanahalli						Conservation Activity	Waste Weir		2218	0			0.00
Kamagetanahalli	816	Veerabhadrapa/Dodda basappa	883805580988	44/*/11	Machinery	Soil Moisture Conservation Activity	T C B	0.78	59	156	14.506858	76.409732	0.09
Kamagetanahalli						Conservation Activity	Waste Weir		2218	0			0.00
Kamagetanahalli	817	S N MUNIYAPPA/NINGAPPA	853618526042	46/*/*	Machinery	Soil Moisture Conservation Activity	T C B	11.50	59	2300	14.507804	76.405480	1.36
Kamagetanahalli						Conservation Activity	Waste Weir		2218	3			0.07
Kamagetanahalli	818	AST DIRCTER OF HELPER OFFICE DVG		47/*/*	Machinery	Soil Moisture Conservation Activity	T C B	3.80	59	760	14.510205	76.404517	0.45
Kamagetanahalli						Conservation Activity	Waste Weir		2218	2			0.04
Kamagetanahalli	819	Gangamma/Obanna	477446245269	52/*/*	Machinery	Soil Moisture Conservation Activity	T C B	2.54	59	508	14.503321	76.406054	0.30
Kamagetanahalli						Conservation Activity	Waste Weir		2218	1			0.02
Kamagetanahalli	820	HANUMAKKA/BHUTHANNA	408195774869	65*/2B2	Machinery	Soil Moisture Conservation Activity	T C B	0.60	59	120	14.510438	76.409912	0.07
Kamagetanahalli						Conservation Activity	Waste Weir		2218	0			0.00
Kamagetanahalli	821	Thippeswamy/Thimmayya	650522127331	65*/3	Machinery	Soil Moisture Conservation Activity	T C B	1.33	59	266	14.511888	76.409480	0.16
Kamagetanahalli						Conservation Activity	Waste Weir		2218	1			0.02
Kamagetanahalli	822	SANJIVAPPA/THIMMAIAH	738719636904	65*/1	Machinery	Soil Moisture Conservation Activity	T C B	1.33	59	266	14.511257	76.409263	0.16
Kamagetanahalli						Conservation Activity	Waste Weir		2218	1			0.02
Kamagetanahalli	823	CHOWDAMMA/JEERALI NINGAPPA	625155275305	65*/2B1	Machinery	Soil Moisture Conservation Activity	T C B	0.42	59	84	14.510349	76.409597	0.05
Kamagetanahalli						Conservation Activity	Waste Weir		2218	0			0.00
Donnehalli	824	SHARADAMMA/J V SHARANABASAPPA	467173692016	8*/1	Machinery	Soil Moisture Conservation Activity	T C B	0.96	59	192	14.501214	76.407041	0.11
Donnehalli						Conservation Activity	Waste Weir		2218	0			0.00
Donnehalli	825	M V SHANKRAMMA/irupakshappa G	286890519430	8*/2	Machinery	Soil Moisture Conservation Activity	T C B	0.68	59	136	14.501814	76.406965	0.08
Donnehalli						Conservation Activity	Waste Weir		2218	0			0.00
Donnehalli	826	DEVENDRAPPA G V/Veeranna	606544677076	8*/3	Machinery	Soil Moisture Conservation Activity	T C B	0.96	59	192	14.501642	76.407328	0.11
Donnehalli						Conservation Activity	Waste Weir		2218	0			0.00
Donnehalli	827	NAGAPPA G V/VEERAPPA	216398978906	9*/3	Machinery	Soil Moisture Conservation Activity	T C B	0.90	59	180	14.501757	76.406451	0.11
Donnehalli						Conservation Activity	Waste Weir		2218	0			0.00
Donnehalli	828	G Virupakshappa/Veeranna G	266379394660	9*/7	Machinery	Soil Moisture Conservation Activity	T C B	0.48	59	96	14.502124	76.406584	0.06
Donnehalli						Conservation Activity	Waste Weir		2218	0			0.00
Donnehalli	829	M V SHANKRAMMA/irupakshappa G	286890519430	9*/5	Machinery	Soil Moisture Conservation Activity	T C B	0.45	59	90	14.502285	76.405835	0.05
Donnehalli						Conservation Activity	Waste Weir		2218	0			0.00
Donnehalli	830	SUMA T/VIRUPAKSHAPPA		9*/1A	Machinery	Soil Moisture Conservation Activity	T C B	2.04	59	408	14.201554	76405716	0.24
Donnehalli						Conservation Activity	Waste Weir		2218	2			0.04
Donnehalli	831	SHIVANAMMA/G V Veeranna	960634129491	9*/1B	Machinery	Soil Moisture Conservation Activity	T C B	1.47	59	294	14.501508	76.406227	0.17
Donnehalli						Conservation Activity	Waste Weir		2218	1			0.02
Donnehalli	832	VEERANNA G V/GOVERU ERANNA	928630983007	9*/4	Machinery	Soil Moisture Conservation Activity	T C B	0.20	59	40	14.502290	76.405462	0.02
Donnehalli						Conservation Activity	Waste Weir		2218	0			0.00
Donnehalli	833	RACHAPPA G V/Veeranna	702725156469	9*/6	Machinery	Soil Moisture Conservation Activity	T C B	0.20	59	40			0.02
Donnehalli						Conservation Activity	Waste Weir		2218	0			0.00
Donnehalli	834	RACHAPPA G V/Veeranna	702725156469	9*/2	Machinery	Soil Moisture Conservation Activity	T C B	0.22	59	44			0.03
Donnehalli						Conservation Activity	Waste Weir		2218	0			0.00

Village Name	Farmer Code	Farmer Name	Aadhar Card No	Survey Number	Rate Type (Manually/Machinery)	Activity Type (Soil Moisture Conservation Activity/ Water Harvesting Activity)	Activity Name	Unit	Unit Cost (In Rs.)		Latitude (Deg-Min-Sec)	Longitude (Deg-Min-Sec)	Total Cost (In Lacs)
Donnehalli	835	HANUMAKKA/Veeranna M B	514990257502	10/*/*	Machinery	Soil Moisture Conservation Activity	T C B	0.15	59	30	14.502348	76.408689	0.02
Donnehalli							Waste Weir		2218	0			0.00
Donnehalli	836	M ANJINAPPA/Murudappa	713053239503	11/*/3	Machinery	Soil Moisture Conservation Activity	T C B	0.75	59	150			0.09
Donnehalli							Waste Weir		2218	0			0.00
Donnehalli	837	CHOWDAPPA/Hanumanthappa	528336461567	11/*/4	Machinery	Soil Moisture Conservation Activity	T C B	0.50	59	100			0.06
Donnehalli							Waste Weir		2218	0			0.00
Donnehalli	838	SANNATIMMAIAH		11/*/3	Machinery	Soil Moisture Conservation Activity	T C B	1.50	59	300	14.499427	76.411460	0.18
Donnehalli							Waste Weir		2218	1			0.02
Donnehalli	839	BASAMMA		11/*/6	Machinery	Soil Moisture Conservation Activity	T C B	0.40	59	80	14.499583	76.411131	0.05
Donnehalli							Waste Weir		2218	0			0.00
Donnehalli	840	Anjinappa/Hanumanthappa	929866214760	12/*/1	Machinery	Soil Moisture Conservation Activity	T C B	0.60	59	120			0.07
Donnehalli							Waste Weir		2218	0			0.00
Donnehalli	841	Malleshappa/Hanumanthappa	807024491372	12/*/2	Machinery	Soil Moisture Conservation Activity	T C B	0.60	59	120	14.498823	76.410726	0.07
Donnehalli							Waste Weir		2218	0			0.00
Donnehalli	842	K T RAMAPPA/THIPPESWAMY K	566267808447	12/*/3	Machinery	Soil Moisture Conservation Activity	T C B	0.60	59	120	14.499109	76.410801	0.07
Donnehalli							Waste Weir		2218	0			0.00
Donnehalli	843	B M PRABHAVATHI/musturachari	612224244082	12/*/4	Machinery	Soil Moisture Conservation Activity	T C B	0.60	59	120	14.499143	76.411136	0.07
Donnehalli							Waste Weir		2218	0			0.00
Donnehalli	844	Aijana sureshappa/Ajjanasurappa	415982968146	189/*/2	Machinery	Soil Moisture Conservation Activity	T C B	2.28	59	456	14.202114	76.405036	0.27
Donnehalli							Waste Weir		2218	1			0.02
Donnehalli	845	K B CHALLARAMAKRISHNA/BASAPPA	902940984465	189/*/3	Machinery	Soil Moisture Conservation Activity	T C B	1.87	59	374	14.201602	76.404901	0.22
Donnehalli							Waste Weir		2218	1			0.02
Donnehalli	846	THIPPESWAMY K B/BASAPPA	486491246368	189/*/1	Machinery	Soil Moisture Conservation Activity	T C B	2.11	59	422	14.501913	76.403990	0.25
Donnehalli							Waste Weir		2218	1			0.02
Donnehalli	847	G BASAVARAJ/K B Gangadharappa	703816059565	190/*/6	Machinery	Soil Moisture Conservation Activity	T C B	0.70	59	140	14.498694	76.403754	0.08
Donnehalli							Waste Weir		2218	0			0.00
Donnehalli	848	RUDRAMUNI N C/Channappa	768363621429	190/*/4	Machinery	Soil Moisture Conservation Activity	T C B	0.70	59	140	14.497971	76.402219	0.08
Donnehalli							Waste Weir		2218	0			0.00
Donnehalli	849	RUDRAMUNI N C/Channappa	768363621429	190/*/5	Machinery	Soil Moisture Conservation Activity	T C B	0.44	59	88	14.497515	76.402780	0.05
Donnehalli							Waste Weir		2218	0			0.00
Donnehalli	850	DEVIKA C/Rudra Muniyappa	480760174445	190/*/7	Machinery	Soil Moisture Conservation Activity	T C B	0.35	59	70	14.498497	76.401823	0.04
Donnehalli							Waste Weir		2218	0			0.00
Donnehalli	851	G T RUDRESH/Thippeswamy G R	830834368488	190/*/3	Machinery	Soil Moisture Conservation Activity	T C B	0.35	59	70	14.498918	76.403209	0.04
Donnehalli							Waste Weir		2218	0			0.00
Donnehalli	852	GONCHIGARI DEEPA/RAGUNATHA	210566950838	190/*/2 190/*/8	Machinery	Soil Moisture Conservation Activity	T C B	1.16	59	232	14.497802	76.402739	0.14
Donnehalli							Waste Weir		2218	1			0.02
Donnehalli	853	Vrushabhendraiah D M/Panchakashariaiah	406305412280	190/*/1	Machinery	Soil Moisture Conservation Activity	T C B	1.51	59	302	14.499069	76.403983	0.18
Donnehalli							Waste Weir		2218	1			0.02
Donnehalli	854	SANGAMMA		190/*/9	Machinery	Soil Moisture Conservation Activity	T C B	1.50	59	300	14.498151	76.403651	0.18
Donnehalli							Waste Weir		2218	1			0.02
Donnehalli	855	PRABHAKARA SWAMY D M/D M PANCHAKSHARIAIAH	50157656530	191/*/1	Machinery	Soil Moisture Conservation Activity	T C B	1.40	59	280	14.499274	76.402934	0.17
Donnehalli							Waste Weir		2218	1			0.02
Donnehalli	856	D M SHIVANANDAPPA		191/*/2	Machinery	Soil Moisture Conservation Activity	T C B	1.77	59	354	14.499933	76.402507	0.21
Donnehalli							Waste Weir		2218	1			0.02
Donnehalli	857	GOURAMMA/late shanthappa	374931239481	192/*/2	Machinery	Soil Moisture Conservation Activity	T C B	2.00	59	400	14.500811	76.402040	0.24
Donnehalli							Waste Weir		2218	1			0.02
Donnehalli	858	BASAVARAJAPPA G B/SHIVANNA G B	471253556182	192/*/1	Machinery	Soil Moisture Conservation Activity	T C B	0.54	59	108			0.06
Donnehalli							Waste Weir		2218	0			0.00
Donnehalli	859	G S THIPPESWAMY		192/*/1	Machinery	Soil Moisture Conservation Activity	T C B	2.16	59	432	14.500898	76.402803	0.25
Donnehalli							Waste Weir		2218	1			0.02
Donnehalli	860	ASHA D N/ASHOK KUMAR	368676615934	193/*/1	Machinery	Soil Moisture Conservation Activity	T C B	1.80	59	360	14.500836	76.403672	0.21
Donnehalli							Waste Weir		2218	1			0.02
Donnehalli	861	THIPPAIAH		193/*/2	Machinery	Soil Moisture Conservation Activity	T C B	1.72	59	344	14.500420	76.403726	0.20
Donnehalli							Waste Weir		2218	1			0.02
Donnehalli	862	Somashekharappa M B/SANNABASAPPA	895104613065	194/*/4	Machinery	Soil Moisture Conservation Activity	T C B	1.33	59	266	14.499373	76.405195	0.16
Donnehalli							Waste Weir		2218	1			0.02
Donnehalli	863	SUSHILAMMA/NIJALINGAPPA	286159346579	194/*/3	Machinery	Soil Moisture Conservation Activity	T C B	1.33	59	266	14.499542	76.404641	0.16
Donnehalli							Waste Weir		2218	1			0.02
Donnehalli	864	M B CHANDRASHEKARAPPA/MALLAIY BASANNA	594611764938	194/*/1	Machinery	Soil Moisture Conservation Activity	T C B	4.14	59	828	14.498386	76.405868	0.49
Donnehalli							Waste Weir		2218	2			0.04
Donnehalli	865	THIPPESWAMY		194/*/2	Machinery	Soil Moisture Conservation Activity	T C B	1.36	59	272	14.499730	76.405954	0.16
Donnehalli							Waste Weir		2218	1			0.02
Donnehalli	866	D M Nagarjaiyya/D M Nagarjaiyya	492617899064	195/*/2	Machinery	Soil Moisture Conservation Activity	T C B	1.95	59	390	14.499185	76.403843	0.23
Donnehalli							Waste Weir		2218	1			0.02
Donnehalli	867	Pushpalatha/Pushpalatha	586931821999	195/*/4	Machinery	Soil Moisture Conservation Activity	T C B	1.60	59	320	14.498673	76.403811	0.19

Village Name	Farmer Code	Farmer Name	Aadhar Card No	Survey Number	Rate Type (Manually/Machinery)	Activity Type (Soil Moisture Conservation Activity/ Water Harvesting Activity)	Activity Name	Unit	Unit Cost (In Rs.)		Latitude (Deg-Min-Sec)	Longitude (Deg-Min-Sec)	Total Cost (In Lacs)
Donnehalli						Conservation Activity	Waste Weir		2218	1			0.02
Donnehalli	868	SUNITHA H M/Donnehalli Gurumurthi	218411446479	195/*/3	Machinery	Soil Moisture	T C B	1.20	59	240	14.499808	76.404116	0.14
Donnehalli						Conservation Activity	Waste Weir		2218	1			0.02
Donnehalli	869	DONEHALLI GURUMURTHI/DM NAGABHUSHANAIAH	480532999168	195/*/1	Machinery	Soil Moisture	T C B	0.94	59	188	14.499.127	76.403273	0.11
Donnehalli						Conservation Activity	Waste Weir		2218	0			0.00
Donnehalli	870	Prabhulinga swamy h m/Thippe	866561495238	196/*/1	Machinery	Soil Moisture	T C B	1.54	59	308	14.494814	76.403075	0.18
Donnehalli						Conservation Activity	Waste Weir		2218	1			0.02
Donnehalli	871	K M VERANNA		196/*/7 196/*/6 196/*/5 196/*/4 196/*/3 196/*/2	Machinery	Soil Moisture	T C B	2.85	59	570	14.497765	76.403226	0.34
Donnehalli						Conservation Activity	Waste Weir		2218	1			0.02
Donnehalli	872	RATHNAMMA/GURUSIDDAPPA	489119087428	197/*/7	Machinery	Soil Moisture	T C B	0.96	59	192	14.494926	76.406523	0.11
Donnehalli						Conservation Activity	Waste Weir		2218	0			0.00
Donnehalli	873	S chandrappa/M sharanappa	874257535853	197/*/1	Machinery	Soil Moisture	T C B	0.47	59	94	14.494972	76.406537	0.06
Donnehalli						Conservation Activity	Waste Weir		2218	0			0.00
Donnehalli	874	S chandrappa/M sharanappa	874257535853	197/*/4	Machinery	Soil Moisture	T C B	0.50	59	100	14.496163	76.404212	0.06
Donnehalli						Conservation Activity	Waste Weir		2218	0			0.00
Donnehalli	875	N S SHIVAKUMAR/SHARANAPPA	412474595286	197/*/6	Machinery	Soil Moisture	T C B	0.96	59	192	14.495174	76.404629	0.11
Donnehalli						Conservation Activity	Waste Weir		2218	0			0.00
Donnehalli	876	N T RUDRAMUNI/THIPPESWAMY	478235928931	197/*/9	Machinery	Soil Moisture	T C B	0.83	59	166	14.496238	76.406049	0.10
Donnehalli						Conservation Activity	Waste Weir		2218	0			0.00
Donnehalli	877	RAVEENDRANATHA H P/PARAMESHWARAPPA	577894396889	197/*/3	Machinery	Soil Moisture	T C B	1.69	59	338	14.496090	76.405229	0.20
Donnehalli						Conservation Activity	Waste Weir		2218	1			0.02
Donnehalli	878	Bhagyamma k t/Thippeswamy k v	644892568133	197/*/5	Machinery	Soil Moisture	T C B	0.96	59	192	14.495149	76.505314	0.11
Donnehalli						Conservation Activity	Waste Weir		2218	0			0.00
Donnehalli	879	SUSHILAMMA/Panchaksharappa N S	843268425014	197/*/8	Machinery	Soil Moisture	T C B	0.96	59	192	14.496193	76.406860	0.11
Donnehalli						Conservation Activity	Waste Weir		2218	0			0.00
Donnehalli	880	Thippeswamy h p/Parameshwarappa h	432836425887	197/*/2B	Machinery	Soil Moisture	T C B	1.68	59	336	14.495126	76.405793	0.20
Donnehalli						Conservation Activity	Waste Weir		2218	1			0.02
Donnehalli	881	RAGHUNATHA		197/*/2A	Machinery	Soil Moisture	T C B	0.80	59	160	14.496811	76.404404	0.09
Donnehalli						Conservation Activity	Waste Weir		2218	0			0.00
Donnehalli	882	RATHNAMMA		198/*/3	Machinery	Soil Moisture	T C B	1.11	59	222			0.13
Donnehalli						Conservation Activity	Waste Weir		2218	1			0.02
Donnehalli	883	N M UMADEVI/MALLANNA	420231088457	198/*/1	Machinery	Soil Moisture	T C B	2.67	59	534			0.32
Donnehalli						Conservation Activity	Waste Weir		2218	1			0.02
Donnehalli	884	D B MUSTURAPPA/BASAVARAJAPPA D E	912711906431	198/*/2	Machinery	Soil Moisture	T C B	1.08	59	216			0.13
Donnehalli						Conservation Activity	Waste Weir		2218	1			0.02
Donnehalli	885	SURESH G A / AJJAPPA		200/*/7 200/*/5	Machinery	Soil Moisture	T C B	1.43	59	286	14.493424	76.406563	0.17
Donnehalli						Conservation Activity	Waste Weir		2218	1			0.02
Donnehalli	886	G A THIPPESWAMY/AJJAPPA	662389200036	200/*/6	Machinery	Soil Moisture	T C B	0.73	59	146	14.494431	76.404774	0.09
Donnehalli						Conservation Activity	Waste Weir		2218	0			0.00
Donnehalli	887	G A THIPPESWAMY/AJJAPPA	662389200036	200/*/8	Machinery	Soil Moisture	T C B	0.70	59	140	14.494200	76.405417	0.08
Donnehalli						Conservation Activity	Waste Weir		2218	0			0.00
Donnehalli	888	BHAGYAMMA A T/TIPPERUDRAPPA	663681079767	200/*/4	Machinery	Soil Moisture	T C B	1.27	59	254	14.494108	76.406421	0.15
Donnehalli						Conservation Activity	Waste Weir		2218	1			0.02
Donnehalli	889	ESHWARAMMA/BASANAPPA	681552149511	200/*/3	Machinery	Soil Moisture	T C B	0.21	59	42	14.493428	76.405250	0.02
Donnehalli						Conservation Activity	Waste Weir		2218	0			0.00
Donnehalli	890	MANOJA S V/VEERESHA R	463020073065	200/*/1 200/*/2	Machinery	Soil Moisture	T C B	1.48	59	296	14.493671	76.405499	0.17
Donnehalli						Conservation Activity	Waste Weir		2218	1			0.02
Donnehalli	891	D s lokamma/Late v t basavarajappa	905518320672	201/*/*	Machinery	Soil Moisture	T C B	1.64	59	328	14.493186	76.405078	0.19
Donnehalli						Conservation Activity	Waste Weir		2218	1			0.02
Donnehalli	892	N H Mallikarjunappa/N H Mallikarjunappa	291754116796	202/*/*	Machinery	Soil Moisture	T C B	1.60	59	320			0.19
Donnehalli						Conservation Activity	Waste Weir		2218	1			0.02
Donnehalli	893	Rajanna/Rudrappa	566948714646	202/*/4A	Machinery	Soil Moisture	T C B	1.34	59	268			0.16
Donnehalli						Conservation Activity	Waste Weir		2218	1			0.02
Donnehalli	894	GOWRAMMA/CHANNAPPA	266950607728	202/*/4A	Machinery	Soil Moisture	T C B	1.00	59	200			0.12
Donnehalli						Conservation Activity	Waste Weir		2218	0			0.00
Donnehalli	895	ASHOK KUMAR G M/MANJUNATH B M	974352553327	208/*/1A 208/*/1B1	Machinery	Soil Moisture	T C B	1.92	59	384	14.500989	76.407320	0.23
Donnehalli						Conservation Activity	Waste Weir		2218	1			0.02
Donnehalli	896	Iramma/Rangappa	720009446465	208/*/1B2	Machinery	Soil Moisture	T C B	0.57	59	114	14.500697	76.407264	0.07
Donnehalli						Conservation Activity	Waste Weir		2218	0			0.00
Donnehalli	897	SHARADAMMA/J V SHARANABASAPPA	467173692016	208/*/2	Machinery	Soil Moisture	T C B	0.72	59	144			0.08
Donnehalli						Conservation Activity	Waste Weir		2218	0			0.00
Donnehalli	898	K B VEERANNA/BASANNA	993161794860	2/*/8	Machinery	Soil Moisture	T C B	0.16	59	32			0.02
Donnehalli						Conservation Activity	Waste Weir		2218	0			0.00

Village Name	Farmer Code	Farmer Name	Aadhar Card No	Survey Number	Rate Type (Manually/Machinery)	Activity Type (Soil Moisture Conservation Activity/ Water Harvesting Activity)	Activity Name	Unit	Unit Cost (In Rs.)		Latitude (Deg-Min-Sec)	Longitude (Deg-Min-Sec)	Total Cost (In Lacs)
Donnehalli	899	D M Sharanappa		1/*/1	Machinery	Soil Moisture Conservation Activity	T C B	5.87	59	1174	14.488694	76.408086	0.69
Donnehalli							Waste Weir		2218	2			0.04
Donnehalli	900	Aijappa H T/Thippeswamy	628357292301	2/*/3IA18	Machinery	Soil Moisture Conservation Activity	T C B	0.86	59	172	14.490292	76.409338	0.10
Donnehalli							Waste Weir		2218	0			0.00
Donnehalli	901	Aijappa H T/Thippeswamy	628357292301	2/*/1	Machinery	Soil Moisture Conservation Activity	T C B	0.45	59	90	14.490182	76.408798	0.05
Donnehalli							Waste Weir		2218	0			0.00
Donnehalli	902	RAVIKIRAN Y T/THIPPESWAMY Y B	428166061757	2/*/2A	Machinery	Soil Moisture Conservation Activity	T C B	0.90	59	180	14.489877	76.408572	0.11
Donnehalli							Waste Weir		2218	0			0.00
Donnehalli	903	Veranna		2/*/8	Machinery	Soil Moisture Conservation Activity	T C B	0.16	59	32	14.489877	76.408572	0.02
Donnehalli							Waste Weir		2218	0			0.00
Donnehalli	904	S N Manjunatha		2/*/1	Machinery	Soil Moisture Conservation Activity	T C B	0.27	59	54	14.489877	76.408572	0.03
Donnehalli							Waste Weir		2218	0			0.00
Donnehalli	905	Lokamma		2/*/1	Machinery	Soil Moisture Conservation Activity	T C B	0.26	59	52	14.489877	76.408572	0.03
Donnehalli							Waste Weir		2218	0			0.00
Donnehalli	906	Thippeswamy		3/*/28	Machinery	Soil Moisture Conservation Activity	T C B	0.27	59	54	14.491060	76.408633	0.03
Donnehalli							Waste Weir		2218	0			0.00
Donnehalli	907	Basamma		3/*/*	Machinery	Soil Moisture Conservation Activity	T C B	0.84	59	168	14.490740	76.409194	0.10
Donnehalli							Waste Weir		2218	0			0.00
Donnehalli	908	Basappa murigeppa		3/*/*	Machinery	Soil Moisture Conservation Activity	T C B	0.82	59	164	14.491028	76.408206	0.10
Donnehalli							Waste Weir		2218	0			0.00
Donnehalli	909	M Nagaraja		3/*/3	Machinery	Soil Moisture Conservation Activity	T C B	0.34	59	68	14.491193	76.408193	0.04
Donnehalli							Waste Weir		2218	0			0.00
Donnehalli	910	R B Basavarajappa		3/*/*	Machinery	Soil Moisture Conservation Activity	T C B	0.28	59	56	14.492340	76.408297	0.03
Donnehalli							Waste Weir		2218	0			0.00
Donnehalli	911	Ningappa		3/*/*	Machinery	Soil Moisture Conservation Activity	T C B	0.84	59	168	14.491929	76.409679	0.10
Donnehalli							Waste Weir		2218	0			0.00
Donnehalli	912	BASAVARAJAPPA G P/PATHREBASAPPA	448740037265	3/*/2	Machinery	Soil Moisture Conservation Activity	T C B	0.88	59	176	14.492526	76.407616	0.10
Donnehalli							Waste Weir		2218	0			0.00
Donnehalli	913	MANJULA D T/G p thippeswamy	538477409773	3/*/1E	Machinery	Soil Moisture Conservation Activity	T C B	0.54	59	108	14.491821	76.407962	0.06
Donnehalli							Waste Weir		2218	0			0.00
Donnehalli	914	MANJULA D T/G p thippeswamy	538477409773	3/*/1D1	Machinery	Soil Moisture Conservation Activity	T C B	0.40	59	80	14.491821	76.407962	0.05
Donnehalli							Waste Weir		2218	0			0.00
Donnehalli	915	D B MUSTURAPPA/BASAVARAJAPPA D E	912711906431	3/*/*	Machinery	Soil Moisture Conservation Activity	T C B	0.42	59	84	14.491843	76.409716	0.05
Donnehalli							Waste Weir		2218	0			0.00
Donnehalli	916	P MALLIKARJUNAIAH/PUTTAPPA	251517561759	3/*/1B	Machinery	Soil Moisture Conservation Activity	T C B	0.44	59	88	14.490955	76.409225	0.05
Donnehalli							Waste Weir		2218	0			0.00
Donnehalli	917	P MALLIKARJUNAIAH/PUTTAPPA	251517561759	3/*/1A2	Machinery	Soil Moisture Conservation Activity	T C B	0.11	59	22	14.490955	76.409225	0.01
Donnehalli							Waste Weir		2218	0			0.00
Donnehalli	918	B V ARAVIND		4/*/2	Machinery	Soil Moisture Conservation Activity	T C B	0.80	59	160	14.492732	76.409675	0.09
Donnehalli							Waste Weir		2218	0			0.00
Donnehalli	919	Jagadeesh G R/Rudrappa G B	899324361154	4/*/3	Machinery	Soil Moisture Conservation Activity	T C B	1.09	59	218	14.492855	76.408548	0.13
Donnehalli							Waste Weir		2218	1			0.02
Donnehalli	920	TIPPAMMA/CHANDRANNA	713639294517	4/*/4	Machinery	Soil Moisture Conservation Activity	T C B	1.92	59	384	14.493050	76.407708	0.23
Donnehalli							Waste Weir		2218	1			0.02
Donnehalli	921	SAROJAMMA/manjanna	319744634314	4/*/1	Machinery	Soil Moisture Conservation Activity	T C B	1.94	59	388	14.492732	76.409120	0.23
Donnehalli							Waste Weir		2218	1			0.02
Donnehalli	922	N THIPPESWAMY/NINGAPPA	820466502768	5/*/5D1	Machinery	Soil Moisture Conservation Activity	T C B	0.25	59	50	14.193292	76.410449	0.03
Donnehalli							Waste Weir		2218	0			0.00
Donnehalli	923	NAGENDRAPPA/NINGAPPA	835388122396	5/*/2	Machinery	Soil Moisture Conservation Activity	T C B	0.38	59	76	14.495069	76.406859	0.04
Donnehalli							Waste Weir		2218	0			0.00
Donnehalli	924	RUDRAMMA/thippeswamy	929261859312	5/*/2	Machinery	Soil Moisture Conservation Activity	T C B	0.39	59	78	14.495069	76.406859	0.05
Donnehalli							Waste Weir		2218	0			0.00
Donnehalli	925	NAGARATHNAMMA C/Chitralingappa	908042515356	5/*/5C	Machinery	Soil Moisture Conservation Activity	T C B	0.70	59	140	14.493292	76.49814	0.08
Donnehalli							Waste Weir		2218	0			0.00
Donnehalli	926	MANJULA D T/G p thippeswamy	538477409773	5/*/1	Machinery	Soil Moisture Conservation Activity	T C B	1.48	59	296	14.494678	76.406412	0.17
Donnehalli							Waste Weir		2218	1			0.02
Donnehalli	927	MANJULA D T/G p thippeswamy	538477409773	5/*/3	Machinery	Soil Moisture Conservation Activity	T C B	0.26	59	52	14.494678	76.407668	0.03
Donnehalli							Waste Weir		2218	0			0.00
Donnehalli	928	MANJULA D T/G p thippeswamy	538477409773	5/*/4	Machinery	Soil Moisture Conservation Activity	T C B	0.82	59	164	14.494015	76.407695	0.10
Donnehalli							Waste Weir		2218	0			0.00
Donnehalli	929	VEERESHA G R/G Rudramuniyappa	892735366101	5/*/6	Machinery	Soil Moisture Conservation Activity	T C B	0.31	59	62	14.493878	76.410748	0.04
Donnehalli							Waste Weir		2218	0			0.00
Donnehalli	930	BASAVARAJA M N/NINGAPPA	208979428080	5/*/5A	Machinery	Soil Moisture Conservation Activity	T C B	0.70	59	140	14.493857	76.408735	0.08
Donnehalli							Waste Weir		2218	0			0.00
Donnehalli	931	HAMSAVENI SHIVASHARAN UJJINI/SHIVASHARAN UJJINI	327895970220	5/*/5B	Machinery	Soil Moisture Conservation Activity	T C B	0.66	59	132	14.494186	76.409301	0.08
Donnehalli							Waste Weir		2218	0			0.00

Village Name	Farmer Code	Farmer Name	Aadhar Card No	Survey Number	Rate Type (Manually/Machinery)	Activity Type (Soil Moisture Conservation Activity/ Water Harvesting Activity)	Activity Name	Unit	Unit Cost (In Rs.)		Latitude (Deg-Min-Sec)	Longitude (Deg-Min-Sec)	Total Cost (In Lacs)
Donnehalli	932	G P BASAVARAJAPPA		6*/2B	Machinery	Soil Moisture Conservation Activity	T C B	1.38	59	276	14.495655	76.406878	0.16
Donnehalli							Waste Weir		2218	1			0.02
Donnehalli	933	B m jayasheelachari/B p musturachari	702450567717	6*/1B	Machinery	Soil Moisture Conservation Activity	T C B	1.23	59	246	14.497539	76.406630	0.15
Donnehalli							Waste Weir		2218	1			0.02
Donnehalli	934	A basavarajappa/Rudrappa	898690185454	6*/2A	Machinery	Soil Moisture Conservation Activity	T C B	0.64	59	128	14.497296	76.407925	0.08
Donnehalli							Waste Weir		2218	0			0.00
Donnehalli	935	B M PRABHAVATHI/musturachari	612224244082	6*/1C	Machinery	Soil Moisture Conservation Activity	T C B	0.68	59	136	14.475853	76.407107	0.08
Donnehalli							Waste Weir		2218	0			0.00
Donnehalli	936	THIPPAMMA		6*/1A	Machinery	Soil Moisture Conservation Activity	T C B	0.88	59	176	14.498178	76.406587	0.10
Donnehalli							Waste Weir		2218	0			0.00
Donnehalli	937	Aijappa H T/Thippeswamy	628357292301	7*/1	Machinery	Soil Moisture Conservation Activity	T C B	1.63	59	326	14.500404	76.408147	0.19
Donnehalli							Waste Weir		2218	1			0.02
Donnehalli	938	Mruthyunjaya D S/SHADAKSHARAPPA	602876225890	7*/2	Machinery	Soil Moisture Conservation Activity	T C B	1.63	59	326	14.499496	76.409012	0.19
Donnehalli							Waste Weir		2218	1			0.02
Donnehalli	939	Y S LOKESHA/Sharanappa	641728130169	7*/4	Machinery	Soil Moisture Conservation Activity	T C B	0.82	59	164	14.499930	76.408931	0.10
Donnehalli							Waste Weir		2218	0			0.00
Donnehalli	940	Y S SUHAS/M S Girija	675064160109	7*/3	Machinery	Soil Moisture Conservation Activity	T C B	1.60	59	320	14.499683	76.408439	0.19
Donnehalli							Waste Weir		2218	1			0.02
Donnehalli	941	Kotachari B N/NEELACHARI	743374463765	13*/1	Machinery	Soil Moisture Conservation Activity	T C B	1.04	59	208	14.498705	76.411390	0.12
Donnehalli							Waste Weir		2218	1			0.02
Donnehalli	942	Kalachari/Neelachari	740809314698	13*/3	Machinery	Soil Moisture Conservation Activity	T C B	1.05	59	210	14.498145	76.411400	0.12
Donnehalli							Waste Weir		2218	1			0.02
Donnehalli	943	MANACHARI N/NILAGIRIYAPPA	384856012934	13*/4	Machinery	Soil Moisture Conservation Activity	T C B	1.05	59	210	14.498359	76.411126	0.12
Donnehalli							Waste Weir		2218	1			0.02
Donnehalli	944	Y S LOKESHA/Sharanappa	641728130169	13*/2	Machinery	Soil Moisture Conservation Activity	T C B	0.82	59	164	14.498316	76.411432	0.10
Donnehalli							Waste Weir		2218	0			0.00
Donnehalli	945	KAMPALAPPA		14*/*	Machinery	Soil Moisture Conservation Activity	T C B	4.06	59	812	14.498634	76.412493	0.48
Donnehalli							Waste Weir		2218	2			0.04
Donnehalli	946	SUMANGALAMMA G B/Late Ajay kumar D S	949853232886	14*/*	Machinery	Soil Moisture Conservation Activity	T C B	2.00	59	400	14.498396	76.412251	0.24
Donnehalli							Waste Weir		2218	1			0.02
Donnehalli	947	Aijappa H T/Thippeswamy	628357292301	14*/4	Machinery	Soil Moisture Conservation Activity	T C B	2.00	59	400	14.497957	76.411593	0.24
Donnehalli							Waste Weir		2218	1			0.02
Donnehalli	948	BASAMMA/SARANAPPA	834854654955	14*/2	Machinery	Soil Moisture Conservation Activity	T C B	2.05	59	410	14.497644	76.411397	0.24
Donnehalli							Waste Weir		2218	1			0.02
Donnehalli	949	M S GIRIJA/Y A Sharanabasappa	738434788225	14*/1	Machinery	Soil Moisture Conservation Activity	T C B	2.16	59	432	14.498074	76.411890	0.25
Donnehalli							Waste Weir		2218	1			0.02
Donnehalli	950	B HANUMANTHAPPA/GUDUMAYYA	643451934233	15*/1	Machinery	Soil Moisture Conservation Activity	T C B	0.29	59	58	14.496618	76.411399	0.03
Donnehalli							Waste Weir		2218	0			0.00
Donnehalli	951	NAGANNA/HANUMAI AH	806919390976	15*/2	Machinery	Soil Moisture Conservation Activity	T C B	0.92	59	184	14.495325	76.412342	0.11
Donnehalli							Waste Weir		2218	0			0.00
Donnehalli	952	Jayanna h s/Sharanappa	487846268187	15*/5	Machinery	Soil Moisture Conservation Activity	T C B	0.99	59	198	14.496458	76.410512	0.12
Donnehalli							Waste Weir		2218	0			0.00
Donnehalli	953	Jayanna h s/Sharanappa	487846268187	15*/6	Machinery	Soil Moisture Conservation Activity	T C B	0.58	59	116	14.495713	76.412536	0.07
Donnehalli							Waste Weir		2218	0			0.00
Donnehalli	954	ARUNAKUMAR		15*/7	Machinery	Soil Moisture Conservation Activity	T C B	0.24	59	48	14.496198	76.410424	0.03
Donnehalli							Waste Weir		2218	0			0.00
Donnehalli	955	SHWETHA K M		15*/7	Machinery	Soil Moisture Conservation Activity	T C B	0.26	59	52	14.496152	76.412364	0.03
Donnehalli							Waste Weir		2218	0			0.00
Donnehalli	956	MANJUNATHA S/SOMANNA	848953887721	15*/4	Machinery	Soil Moisture Conservation Activity	T C B	0.72	59	144	14.496234	76.410930	0.08
Donnehalli							Waste Weir		2218	0			0.00
Donnehalli	957	Thippeswamy H M/mallappa	630560029267	15*/3	Machinery	Soil Moisture Conservation Activity	T C B	0.19	59	38	14.497129	76.413633	0.02
Donnehalli							Waste Weir		2218	0			0.00
Donnehalli	958	CHANDRASHEKHARA A T/THIPPESWAMY	444136183230	16*/6	Machinery	Soil Moisture Conservation Activity	T C B	0.20	59	40			0.02
Donnehalli							Waste Weir		2218	0			0.00
Donnehalli	959	BASAMMA/thippeswamy	371444571876	16*/2	Machinery	Soil Moisture Conservation Activity	T C B	0.93	59	186	14.495737	76.410456	0.11
Donnehalli							Waste Weir		2218	0			0.00
Donnehalli	960	BASAMMA/thippeswamy	371444571876	16*/5	Machinery	Soil Moisture Conservation Activity	T C B	0.53	59	106	14.495422	76.411241	0.06
Donnehalli							Waste Weir		2218	0			0.00
Donnehalli	961	GIRIYAPPA/BASAPPA	674844624235	16*/1	Machinery	Soil Moisture Conservation Activity	T C B	1.30	59	260			0.15
Donnehalli							Waste Weir		2218	1			0.02
Donnehalli	962	SUARNAMMA/Shajitaveerappa	294841655782	16*/6	Machinery	Soil Moisture Conservation Activity	T C B	0.20	59	40	14.494821	76.821	0.02
Donnehalli							Waste Weir		2218	1			0.02
Donnehalli	963	D B MUSTURAPPA		16*/7	Machinery	Soil Moisture Conservation Activity	T C B	0.68	59	136	14.494639	76.410947	0.08
Donnehalli							Waste Weir		2218	0			0.00
Donnehalli	964	BASAPPA		16*/7	Machinery	Soil Moisture Conservation Activity	T C B	0.27	59	54	14.495299	76.410307	0.03
Donnehalli							Waste Weir		2218	0			0.00



Village Name	Farmer Code	Farmer Name	Aadhar Card No	Survey Number	Rate Type (Manually/Machinery)	Activity Type (Soil Moisture Conservation Activity/ Water Harvesting Activity)	Activity Name	Unit	Unit Cost (In Rs.)		Latitude (Deg-Min-Sec)	Longitude (Deg-Min-Sec)	Total Cost (In Lacs)
Donnehalli	965	JALAJAKSHAMMA/SHARANABASAPPA D	904549643226	17/*2A	Machinery	Soil Moisture Conservation Activity	T C B	1.68	59	336			0.20
Donnehalli							Waste Weir		2218	1			0.02
Donnehalli	966	Jayanna h s/Sharanappa	487846268187	17/*3	Machinery	Soil Moisture Conservation Activity	T C B	0.57	59	114	14.494957	76.411166	0.07
Donnehalli							Waste Weir		2218	0			0.00
Donnehalli	967	Thippeswamy H M/mallappa	630560029267	17/*1	Machinery	Soil Moisture Conservation Activity	T C B	0.19	59	38	14.494236	76.410748	0.02
Donnehalli							Waste Weir		2218	0			0.00
Donnehalli	968	Thippeswamy H M/mallappa	630560029267	17/*7	Machinery	Soil Moisture Conservation Activity	T C B	0.33	59	66	14.494917	76.411771	0.04
Donnehalli							Waste Weir		2218	0			0.00
Donnehalli	969	RATHNAMMA H C/Nagaraja H T	930849315379	17/*8	Machinery	Soil Moisture Conservation Activity	T C B	1.05	59	210	14.493712	76.412148	0.12
Donnehalli							Waste Weir		2218	1			0.02
Donnehalli	970	RATHNAMMA H C/Nagaraja H T	930849315379	17/*2B	Machinery	Soil Moisture Conservation Activity	T C B	1.62	59	324	14.494189	76.410733	0.19
Donnehalli							Waste Weir		2218	1			0.02
Donnehalli	971	D M MANJANNA/MALLAPPA	550716273623	17/*1	Machinery	Soil Moisture Conservation Activity	T C B	0.19	59	38			0.02
Donnehalli							Waste Weir		2218	0			0.00
Donnehalli	972	LALITHAMMA MADOLA NAGARAJA		17/*2C	Machinery	Soil Moisture Conservation Activity	T C B	1.62	59	324	14.493968	76.411651	0.19
Donnehalli							Waste Weir		2218	1			0.02
Donnehalli	973	K Y RAYANA GOUDAR/YALLAPPAGOUD	230927131362	18/*2	Machinery	Soil Moisture Conservation Activity	T C B	0.51	59	102	14.495088	76.414125	0.06
Donnehalli							Waste Weir		2218	0			0.00
Donnehalli	974	CHANDRAPPA/Gudumayya	688857052319	18/*3	Machinery	Soil Moisture Conservation Activity	T C B	0.26	59	52	14.495418	76.415294	0.03
Donnehalli							Waste Weir		2218	0			0.00
Donnehalli	975	CHANDRAPPA/Gudumayya	688857052319	18/*13	Machinery	Soil Moisture Conservation Activity	T C B	0.97	59	194	14.495114	76.414448	0.11
Donnehalli							Waste Weir		2218	0			0.00
Donnehalli	976	PARAMESHWARAPPA/HANUMIAH	219073009307	18/*8	Machinery	Soil Moisture Conservation Activity	T C B	1.37	59	274	14.495615	76.414494	0.16
Donnehalli							Waste Weir		2218	1			0.02
Donnehalli	977	Gurumurthi h/Oda hanumanthappa	711223249192	18/*11	Machinery	Soil Moisture Conservation Activity	T C B	0.33	59	66	14.494651	76.414453	0.04
Donnehalli							Waste Weir		2218	0			0.00
Donnehalli	978	GUDMAYYA/Hanumanthappa	505909731784	18/*10	Machinery	Soil Moisture Conservation Activity	T C B	0.33	59	66	14.495965	76.415579	0.04
Donnehalli							Waste Weir		2218	0			0.00
Donnehalli	979	NEELAMMA/CHANDRAPPA	553690753863	18/*14	Machinery	Soil Moisture Conservation Activity	T C B	0.50	59	100	14.494918	76.414826	0.06
Donnehalli							Waste Weir		2218	0			0.00
Donnehalli	980	SAROJAMMA		18/*9 18/*12	Machinery	Soil Moisture Conservation Activity	T C B	0.84	59	168	14.495635	76.415238	0.10
Donnehalli							Waste Weir		2218	0			0.00
Donnehalli	981	SANJIVAPPA		18/*1	Machinery	Soil Moisture Conservation Activity	T C B	0.27	59	54	14.494809	76.414113	0.03
Donnehalli							Waste Weir		2218	0			0.00
Donnehalli	982	H MADAPPA/M HOLIYAPPA	579566861514	19/**	Machinery	Soil Moisture Conservation Activity	T C B	0.82	59	164	14.494419	76.414464	0.10
Donnehalli							Waste Weir		2218	0			0.00
Donnehalli	983	CHANDRAPPA/Gudumayya	688857052319	20/*2	Machinery	Soil Moisture Conservation Activity	T C B	0.88	59	176	14.493078	76.412779	0.10
Donnehalli							Waste Weir		2218	0			0.00
Donnehalli	984	B HANUMANTHAPPA/GUDUMAYYA	643451934233	20/*1	Machinery	Soil Moisture Conservation Activity	T C B	0.52	59	104	14.493596	76.412605	0.06
Donnehalli							Waste Weir		2218	0			0.00
Donnehalli	985	MURUDAPPA M/MARAPPA	931296098652	20/*1	Machinery	Soil Moisture Conservation Activity	T C B	0.47	59	94	14.493936	76.413196	0.06
Donnehalli							Waste Weir		2218	0			0.00
Donnehalli	986	GOWRAMMA B/Chidanandappa	605302647674	20/*1	Machinery	Soil Moisture Conservation Activity	T C B	0.47	59	94	14.493377	76.412121	0.06
Donnehalli							Waste Weir		2218	0			0.00
Donnehalli	987	SAROJAMMA		20/*3 21/*3	Machinery	Soil Moisture Conservation Activity	T C B	0.84	59	168	14.493612	76.413980	0.10
Donnehalli							Waste Weir		2218	0			0.00
Donnehalli	988	CHANDRAPPA/Gudumayya	688857052319	21/*2	Machinery	Soil Moisture Conservation Activity	T C B	0.37	59	74	14.492801	76.413073	0.04
Donnehalli							Waste Weir		2218	0			0.00
Donnehalli	989	B HANUMANTHAPPA/GUDUMAYYA	643451934233	21/*1	Machinery	Soil Moisture Conservation Activity	T C B	0.36	59	72	14.493077	76.413577	0.04
Donnehalli							Waste Weir		2218	0			0.00
Donnehalli	990	MURUDAPPA M/MARAPPA	931296098652	21/*5	Machinery	Soil Moisture Conservation Activity	T C B	0.36	59	72	14.492498	76.413490	0.04
Donnehalli							Waste Weir		2218	0			0.00
Donnehalli	991	GOWRAMMA B/Chidanandappa	605302647674	21/*4	Machinery	Soil Moisture Conservation Activity	T C B	0.36	59	72	14.493418	76.413211	0.04
Donnehalli							Waste Weir		2218	0			0.00
Mudalamachikere	992	RAMAPPA N/Nagappa	361065653240	16/*1	Machinery	Soil Moisture Conservation Activity	T C B	2.27	59	454	14.497646	76.418074	0.27
Mudalamachikere							Waste Weir		2218	1			0.02
Mudalamachikere	993	MALLIKARJUANA/NAGALIGAPPA	506139354599	16/*2A	Machinery	Soil Moisture Conservation Activity	T C B	1.58	59	316	14.497093	76.417645	0.19
Mudalamachikere							Waste Weir		2218	1			0.02
Mudalamachikere	994	MALLIKARJUANA/NAGALIGAPPA	506139354599	16/*2B	Machinery	Soil Moisture Conservation Activity	T C B	1.85	59	370	14.497093	76.417645	0.22
Mudalamachikere							Waste Weir		2218	1			0.02
Mudalamachikere	995	MALLIKARJUANA/NAGALIGAPPA	506139354599	16/*2C	Machinery	Soil Moisture Conservation Activity	T C B	0.45	59	90	14.497093	76.417645	0.05
Mudalamachikere							Waste Weir		2218	0			0.00
Mudalamachikere	996	RUDRAMMA/THIPPAIAH	590388676434	16/*3	Machinery	Soil Moisture Conservation Activity	T C B	1.20	59	240	14.497653	76.418800	0.14
Mudalamachikere							Waste Weir		2218	1			0.02
Mudalamachikere	997	SANNA NINGAMMA/Gosethi thippayya	203126067998	16/*3	Machinery	Soil Moisture Conservation Activity	T C B	1.19	59	238	14.49813	76.418745	0.14
Mudalamachikere							Waste Weir		2218	1			0.02
Mudalamachikere	998	ESHWARAPPA/BASAPPA	239481073328	18/*3	Machinery	Soil Moisture	T C B	4.38	59	876	14.498747	76.417354	0.52

Village Name	Farmer Code	Farmer Name	Aadhar Card No	Survey Number	Rate Type (Manually/Machinery)	Activity Type (Soil Moisture Conservation Activity/ Water Harvesting Activity)	Activity Name	Unit	Unit Cost (In Rs.)		Latitude (Deg-Min-Sec)	Longitude (Deg-Min-Sec)	Total Cost (In Lacs)
Mudalamachikere						Conservation Activity	Waste Weir		2218	2			0.04
Mudalamachikere	999	VRISHABENDRAPPA N/NINGAPPA	999285992304	18/*/6	Machinery	Soil Moisture	T C B	0.66	59	132	14.498186	76.418152	0.08
Mudalamachikere						Conservation Activity	Waste Weir		2218	0			0.00
Mudalamachikere	1000	N Shivanandappa/Ningappa	455835453219	18/*/8	Machinery	Soil Moisture	T C B	0.66	59	132	14.498623	76.417886	0.08
Mudalamachikere						Conservation Activity	Waste Weir		2218	0			0.00
Mudalamachikere	1001	Anjinappa/Hanumanthappa	929866214760	18/*/5	Machinery	Soil Moisture	T C B	0.96	59	192	14.498100	76.418868	0.11
Mudalamachikere						Conservation Activity	Waste Weir		2218	0			0.00
Mudalamachikere	1002	Mallesappa/Hanumanthappa	807024491372	18/*/4	Machinery	Soil Moisture	T C B	0.96	59	192	14.498162	76.417725	0.11
Mudalamachikere						Conservation Activity	Waste Weir		2218	0			0.00
Mudalamachikere	1003	Gudihalli Danappa/Yallappa	916313482802	18/*/1	Machinery	Soil Moisture	T C B	2.32	59	464	14.498056	76.417803	0.27
Mudalamachikere						Conservation Activity	Waste Weir		2218	1			0.02
Mudalamachikere	1004	NAGENDRAPPA/NINGAPPA	653899442583	18/*/9 18/*/2	Machinery	Soil Moisture	T C B	2.57	59	514	14.498933	76.417834	0.30
Mudalamachikere						Conservation Activity	Waste Weir		2218	1			0.02
Mudalamachikere	1005	R THIPPESWAMY/irishbendrappa	336285472774	18/*/7	Machinery	Soil Moisture	T C B	0.66	59	132	14.498566	76.417620	0.08
Mudalamachikere						Conservation Activity	Waste Weir		2218	0			0.00
Mudalamachikere	1006	RAZIYA BEIGUM/D M YUSUFF BEIG	866958687317	19/*/4	Machinery	Soil Moisture	T C B	2.80	59	560	14.497811	76.4168535	0.33
Mudalamachikere						Conservation Activity	Waste Weir		2218	1			0.02
Mudalamachikere	1007	Kotresha H P/PUTTANNA Y K	608367965807	19/*/3	Machinery	Soil Moisture	T C B	2.50	59	500	14.498478	76.416831	0.30
Mudalamachikere						Conservation Activity	Waste Weir		2218	1			0.02
Mudalamachikere	1008	MIRZAH SHAHARYAR JUNG/D M YUSUFF BEIG	673338542161	19/*/1	Machinery	Soil Moisture	T C B	2.98	59	596	14.496826	76.416530	0.35
Mudalamachikere						Conservation Activity	Waste Weir		2218	1			0.02
Mudalamachikere	1009	Shivarudamma R T/Kotrabasappa	767064938117	19/*/2	Machinery	Soil Moisture	T C B	2.00	59	400	14.495989	76.417282	0.24
Mudalamachikere						Conservation Activity	Waste Weir		2218	1			0.02
Mudalamachikere	1010	G T CHIDANANDAPPA/G B THIPPESWAMY	326402103850	20/*/7	Machinery	Soil Moisture	T C B	1.35	59	270			0.16
Mudalamachikere						Conservation Activity	Waste Weir		2218	1			0.02
Mudalamachikere	1011	K Mangalamma/K Mangalamma	293667314642	20/*/1	Machinery	Soil Moisture	T C B	1.32	59	264	14.500608	76.415337	0.16
Mudalamachikere						Conservation Activity	Waste Weir		2218	1			0.02
Mudalamachikere	1012	B T Trishul/B T Trishul	995359792201	20/*/1	Machinery	Soil Moisture	T C B	1.60	59	320	14.500019	76.415686	0.19
Mudalamachikere						Conservation Activity	Waste Weir		2218	1			0.02
Mudalamachikere	1013	G B SANGAPPA/G B BASAPPA	638049643479	20/*/2	Machinery	Soil Moisture	T C B	2.55	59	510	14.500682	76.412842	0.30
Mudalamachikere						Conservation Activity	Waste Weir		2218	1			0.02
Mudalamachikere	1014	G B BASAVARAJAPPA/BASAPPA	308094526125	20/*/4	Machinery	Soil Moisture	T C B	2.22	59	444	14.501917	76.413504	0.26
Mudalamachikere						Conservation Activity	Waste Weir		2218	1			0.02
Mudalamachikere	1015	THIPPAMMA/CHANNAPPA	679273849749	20/*/5	Machinery	Soil Moisture	T C B	2.23	59	446	14.501827	76.412220	0.26
Mudalamachikere						Conservation Activity	Waste Weir		2218	1			0.02
Mudalamachikere	1016	REKHAMMA B T/THIPPESWAMY	797219435538	20/*/1B	Machinery	Soil Moisture	T C B	1.31	59	262	14.499647	76.414613	0.15
Mudalamachikere						Conservation Activity	Waste Weir		2218	1			0.02
Mudalamachikere	1017	B T SHIVAKUMAR/B G THIPPESWAMY	704886262059	20/*/1	Machinery	Soil Moisture	T C B	1.14	59	228	14.499502	76.414437	0.13
Mudalamachikere						Conservation Activity	Waste Weir		2218	1			0.02
Mudalamachikere	1018	PUSHPAVATHI G B/Vishwanathppa	498572587288	20/*/6	Machinery	Soil Moisture	T C B	1.30	59	260	14.499074	76.416101	0.15
Mudalamachikere						Conservation Activity	Waste Weir		2218	1			0.02
Mudalamachikere	1019	SURESHA N R/RAMAPPA N	603485860349	21/*/4	Machinery	Soil Moisture	T C B	2.32	59	464	14.502459	76.418345	0.27
Mudalamachikere						Conservation Activity	Waste Weir		2218	2			0.04
Mudalamachikere	1020	N R Hanumanthappa/Ramappa	428992781949	21/*/3	Machinery	Soil Moisture	T C B	2.70	59	540	14.500966	76.416623	0.32
Mudalamachikere						Conservation Activity	Waste Weir		2218	1			0.02
Mudalamachikere	1021	KARIBASAPPA B/U BASAPPA	587767865926	21/*/2	Machinery	Soil Moisture	T C B	0.76	59	152	14.500990	76.417857	0.09
Mudalamachikere						Conservation Activity	Waste Weir		2218	0			0.00
Mudalamachikere	1022	B NAGESHA/BASAPPA	876743399434	21/*/9	Machinery	Soil Moisture	T C B	1.13	59	226	14.500487	76.418201	0.13
Mudalamachikere						Conservation Activity	Waste Weir		2218	1			0.02
Mudalamachikere	1023	MARAKKA/THIMMAPPA	705881459423	21/*/1	Machinery	Soil Moisture	T C B	1.08	59	216	14.501404	76.418723	0.13
Mudalamachikere						Conservation Activity	Waste Weir		2218	1			0.02
Mudalamachikere	1024	BHAGYAMMA/Sivamurthy	664128489053	21/*/10	Machinery	Soil Moisture	T C B	0.40	59	80	14.500060	76.417260	0.05
Mudalamachikere						Conservation Activity	Waste Weir		2218	0			0.00
Mudalamachikere	1025	SIDDAPPA		21/*/8 21/*/5	Machinery	Soil Moisture	T C B	2.49	59	498	14.500798	76.419222	0.29
Mudalamachikere						Conservation Activity	Waste Weir		2218	1			0.02
Mudalamachikere	1026	SOMASHEKHARAPPA H/HANUMAI AH	508231604585	21/*/7	Machinery	Soil Moisture	T C B	1.08	59	216	14.499804	76.418331	0.13
Mudalamachikere						Conservation Activity	Waste Weir		2218	1			0.02
Mudalamachikere	1027	T SHARADA/T Sharada	417508235743	21/*/6	Machinery	Soil Moisture	T C B	0.55	59	110	14.499669	76.418460	0.06
Mudalamachikere						Conservation Activity	Waste Weir		2218	0			0.00
Mudalamachikere	1028	RATHNAMMA/MUSTURAPPA	981227509806	23/*/9	Machinery	Soil Moisture	T C B	0.60	59	120			0.07
Mudalamachikere						Conservation Activity	Waste Weir		2218	0			0.00
Mudalamachikere	1029	NAGENDRAPPA		24/*/4 24/*/10 24/*/14	Machinery	Soil Moisture	T C B	2.20	59	440	14.502622	76.418217	0.26
Mudalamachikere						Conservation Activity	Waste Weir		2218	0			0.00
Mudalamachikere	1030	VIRABADRAPPA		24/*/1 24/*/2 24/*/3	Machinery	Soil Moisture	T C B	3.83	59	766	14.504181	76.417699	0.45
Mudalamachikere						Conservation Activity	Waste Weir		2218	2			0.04

Village Name	Farmer Code	Farmer Name	Aadhar Card No	Survey Number	Rate Type (Manually/Machinery)	Activity Type (Soil Moisture Conservation Activity/ Water Harvesting Activity)	Activity Name	Unit	Unit Cost (In Rs.)		Latitude (Deg-Min-Sec)	Longitude (Deg-Min-Sec)	Total Cost (In Lacs)
Mudalamachikere	1031	Thippamma/Obalappa	355818193776	24/*5	Machinery	Soil Moisture Conservation Activity	T C B	0.12	59	24	14.503219	76.417219	0.01
Mudalamachikere							Waste Weir		2218	0			0.00
Mudalamachikere	1032	MACHIKERE DURUGAPPA/RUDRAPPA	591973372825	24/*5 24/*11	Machinery	Soil Moisture Conservation Activity	T C B	1.08	59	216	14.502847	76.416661	0.13
Mudalamachikere							Waste Weir		2218	1			0.02
Mudalamachikere	1033	BHEEMAPPA/Sannathippayya	850802854048	24/*6	Machinery	Soil Moisture Conservation Activity	T C B	0.83	59	166	14.502907	76.415897	0.10
Mudalamachikere							Waste Weir		2218	0			0.00
Mudalamachikere	1034	G Manjunath/G t gangappa	520101236279420	24/*9	Machinery	Soil Moisture Conservation Activity	T C B	1.93	59	386	14.505010	76.415991	0.23
Mudalamachikere							Waste Weir		2218	1			0.02
Mudalamachikere	1035	J S SHOBHALATHA/G MANJUNATHA	1813101011266	24/*12	Machinery	Soil Moisture Conservation Activity	T C B	0.41	59	82	14.504773	76.417245	0.05
Mudalamachikere							Waste Weir		2218	0			0.00
Mudalamachikere	1036	J S SHOBHALATHA/G MANJUNATHA	1813101011266	24/*13	Machinery	Soil Moisture Conservation Activity	T C B	0.31	59	62	14.501606	76.416272	0.04
Mudalamachikere							Waste Weir		2218	0			0.00
Mudalamachikere	1037	J S SHOBHALATHA/G MANJUNATHA	1813101011266	24/*7	Machinery	Soil Moisture Conservation Activity	T C B	0.73	59	146	14.519904	76.417215	0.09
Mudalamachikere							Waste Weir		2218	0			0.00
Mudalamachikere	1038	J S SHOBHALATHA/G MANJUNATHA	1813101011266	24/*8	Machinery	Soil Moisture Conservation Activity	T C B	0.18	59	36			0.02
Mudalamachikere							Waste Weir		2218	0			0.00
Mudalamachikere	1039	GANGAMMA		25/*3	Machinery	Soil Moisture Conservation Activity	T C B	1.00	59	200	14.504490	76.415341	0.12
Mudalamachikere							Waste Weir		2218	1			0.02
Mudalamachikere	1040	ANJINAMMA		25/*1A3	Machinery	Soil Moisture Conservation Activity	T C B	1.40	59	280	14.502952	76.413863	0.17
Mudalamachikere							Waste Weir		2218	0			0.00
Mudalamachikere	1041	THIPPESWAMY B SANNABASAPPA		25/*1A2	Machinery	Soil Moisture Conservation Activity	T C B	1.00	59	200	14.503612	76.413572	0.12
Mudalamachikere							Waste Weir		2218	1			0.02
Mudalamachikere	1042	Gurumurthi h/Oda hanumanthappa	711223249192	25/*1A1	Machinery	Soil Moisture Conservation Activity	T C B	0.70	59	140	14.502718	76.413343	0.08
Mudalamachikere							Waste Weir		2218	0			0.00
Mudalamachikere	1043	KAMALAMMA/MURUDAPPA	948130664805	25/*1A5	Machinery	Soil Moisture Conservation Activity	T C B	0.60	59	120	14.502234	76.415019	0.07
Mudalamachikere							Waste Weir		2218	0			0.00
Mudalamachikere	1044	KAMALAMMA/MURUDAPPA	948130664805	25/*1A7	Machinery	Soil Moisture Conservation Activity	T C B	0.60	59	120	14.504323	76.412434	0.07
Mudalamachikere							Waste Weir		2218	0			0.00
Mudalamachikere	1045	M anjinappa/Mudlppa	271284512631	25/*1A4	Machinery	Soil Moisture Conservation Activity	T C B	0.80	59	160	14.503597	76.4174182	0.09
Mudalamachikere							Waste Weir		2218	0			0.00
Mudalamachikere	1046	B HANUMANTHAPPA/beeshamappa	270450662618	25/*4	Machinery	Soil Moisture Conservation Activity	T C B	0.20	59	40	14.503721	76.412247	0.02
Mudalamachikere							Waste Weir		2218	0			0.00
Mudalamachikere	1047	B HANUMANTHAPPA/beeshamappa	270450662618	25/*5	Machinery	Soil Moisture Conservation Activity	T C B	0.40	59	80	14.504460	76.413818	0.05
Mudalamachikere							Waste Weir		2218	0			0.00
Mudalamachikere	1048	SHARADAMMA/THIMMANNA	808516335207	25/*1A4	Machinery	Soil Moisture Conservation Activity	T C B	0.40	59	80	14.503598	76.412867	0.05
Mudalamachikere							Waste Weir		2218	0			0.00
Mudalamachikere	1049	SHARADAMMA/THIMMANNA	808516335207	25/*2	Machinery	Soil Moisture Conservation Activity	T C B	0.99	59	198	14.504341	76.412835	0.12
Mudalamachikere							Waste Weir		2218	0			0.00
Mudalamachikere	1050	T NAGARAJA/Thimmappa	601455016704	25/*6	Machinery	Soil Moisture Conservation Activity	T C B	0.60	59	120	14.503728	76.413103	0.07
Mudalamachikere							Waste Weir		2218	0			0.00
Mudalamachikere	1051	MURUDAPPA		25/*1A1	Machinery	Soil Moisture Conservation Activity	T C B	0.62	59	124	14.503391	76.412238	0.07
Mudalamachikere							Waste Weir		2218	0			0.00
Mudalamachikere	1052	GUDMAYYA/Hanumanthappa	505909731784	25/*1A1	Machinery	Soil Moisture Conservation Activity	T C B	0.68	59	136	14.502935	76.402076	0.08
Mudalamachikere							Waste Weir		2218	0			0.00
Mudalamachikere	1053	MUDLAPPA/Odhu Hanumanthappa	202875472351	25/*1A1	Machinery	Soil Moisture Conservation Activity	T C B	0.62	59	124	14.503910	76.411850	0.07
Mudalamachikere							Waste Weir		2218	0			0.00
Mudalamachikere	1054	ARUNAMMA/Kenchappa	402613986169	25/*1A6	Machinery	Soil Moisture Conservation Activity	T C B	0.40	59	80	14.504825	76.414548	0.05
Mudalamachikere							Waste Weir		2218	0			0.00
Mudalamachikere	1055	POOJARI CHAUDAPPA/OBAJJA	312066836801	26/*8A	Machinery	Soil Moisture Conservation Activity	T C B	0.75	59	150			0.09
Mudalamachikere							Waste Weir		2218	0			0.00
Mudalamachikere	1056	K Y THIPPESWAMY		26/**	Machinery	Soil Moisture Conservation Activity	T C B	1.08	59	216	14.505763	76.415890	0.13
Mudalamachikere							Waste Weir		2218	1			0.02
Mudalamachikere	1057	sannappa		26/**	Machinery	Soil Moisture Conservation Activity	T C B	0.40	59	80	14.507108	76.412612	0.05
Mudalamachikere							Waste Weir		2218	0			0.00
Mudalamachikere	1058	basavva		26/**	Machinery	Soil Moisture Conservation Activity	T C B	0.80	59	160	14.506999	76.412203	0.09
Mudalamachikere							Waste Weir		2218	0			0.00
Mudalamachikere	1059	BANDAMMA		26/*3 26/** 26/**	Machinery	Soil Moisture Conservation Activity	T C B	3.43	59	686	14.506162	76.413345	0.40
Mudalamachikere							Waste Weir		2218	2			0.04
Mudalamachikere	1060	VIJAYALAXMI K		26/*6	Machinery	Soil Moisture Conservation Activity	T C B	0.93	59	186	14.507100	76.412853	0.11
Mudalamachikere							Waste Weir		2218	0			0.00
Mudalamachikere	1061	MAHALAXMI M / SIDDARAMAPPA		26/*12	Machinery	Soil Moisture Conservation Activity	T C B	2.05	59	410	14.506546	76.412711	0.24
Mudalamachikere							Waste Weir		2218	1			0.02
Mudalamachikere	1062	ARUNA P		26/*16	Machinery	Soil Moisture Conservation Activity	T C B	1.18	59	236	14.505368	76.402885	0.14
Mudalamachikere							Waste Weir		2218	1			0.02
Mudalamachikere	1063	HANUMANTHAPPA		26/**	Machinery	Soil Moisture Conservation Activity	T C B	1.60	59	320	14.505016	76.411869	0.19
Mudalamachikere							Waste Weir		2218	1			0.02
Mudalamachikere	1064	Pinnamaneni Sudheer/P Venkatesha Rao	382099077338	26/*15	Machinery	Soil Moisture	T C B	1.60	59	320	14.505369	76.412886	0.19



Village Name	Farmer Code	Farmer Name	Aadhar Card No	Survey Number	Rate Type (Manually/Machinery)	Activity Type (Soil Moisture Conservation Activity/ Water Harvesting Activity)	Activity Name	Unit	Unit Cost (In Rs.)		Latitude (Deg-Min-Sec)	Longitude (Deg-Min-Sec)	Total Cost (In Lacs)
Mudalamachikere						Conservation Activity	Waste Weir		2218	1			0.02
Mudalamachikere	1065	THIPPESWAMY/MALIYAPPA	750157203504	26*/7	Machinery	Soil Moisture	T C B	2.15	59	430	14.506781.	76.413370	0.25
Mudalamachikere						Conservation Activity	Waste Weir		2218	2			0.04
Mudalamachikere	1066	Basappa/SIDDALINGAPPA	260164288919	26*/4	Machinery	Soil Moisture	T C B	1.10	59	220	14.506052	76.413844	0.13
Mudalamachikere						Conservation Activity	Waste Weir		2218	1			0.02
Mudalamachikere	1067	Basappa/SIDDALINGAPPA	260164288919	26*/5	Machinery	Soil Moisture	T C B	1.00	59	200	14.505008	76.413991	0.12
Mudalamachikere						Conservation Activity	Waste Weir		2218	1			0.02
Mudalamachikere	1068	PAPAMMA/BOPAIAH	541459321013	26*/5	Machinery	Soil Moisture	T C B	1.00	59	200	14.506245	76.414803	0.12
Mudalamachikere						Conservation Activity	Waste Weir		2218	0			0.00
Mudalamachikere	1069	PAPAMMA/BOPAIAH	541459321013	26*/4	Machinery	Soil Moisture	T C B	1.09	59	218	14.506845	76.412343	0.13
Mudalamachikere						Conservation Activity	Waste Weir		2218	1			0.02
Mudalamachikere	1070	ONKARAPPA/THIPPANAIIKA	760168336062	26*/10	Machinery	Soil Moisture	T C B	2.50	59	500	14.505714	76.412398	0.30
Mudalamachikere						Conservation Activity	Waste Weir		2218	1			0.02
Mudalamachikere	1071	ONKARAPPA/THIPPANAIIKA	760168336062	26*/10	Machinery	Soil Moisture	T C B	1.80	59	360	14.505152	76.412480	0.21
Mudalamachikere						Conservation Activity	Waste Weir		2218	1			0.02
Mudalamachikere	1072	NELLIKARTTE HANUMANTHAPPA/RAMAJJA	883963156097	26*/4	Machinery	Soil Moisture	T C B	1.60	59	320			0.19
Mudalamachikere						Conservation Activity	Waste Weir		2218	1			0.02
Mudalamachikere	1073	CHOWDAMMA/MAHANTHESH	921576084978	26*/11	Machinery	Soil Moisture	T C B	1.20	59	240	14.505487	76.414035	0.14
Mudalamachikere						Conservation Activity	Waste Weir		2218	1			0.02
Mudalamachikere	1074	T N TIPPESWAMY/NINGAPPA	908537246177	26*/4	Machinery	Soil Moisture	T C B	0.60	59	120	14.505873	76.411779	0.07
Mudalamachikere						Conservation Activity	Waste Weir		2218	0			0.00
Mudalamachikere	1075	SANTHAMMA/BOSAYYA	276556079065	26*/4	Machinery	Soil Moisture	T C B	1.03	59	206	14.506604	76.413899	0.12
Mudalamachikere						Conservation Activity	Waste Weir		2218	1			0.02
Mudalamachikere	1076	LALITHAMMA/BASAPPA	983458969524	26*/13	Machinery	Soil Moisture	T C B	0.87	59	174			0.10
Mudalamachikere						Conservation Activity	Waste Weir		2218	0			0.00
Mudalamachikere	1077	THIPPERUDRAPPA T/THIPPESWAMY	817493016327	26*/14	Machinery	Soil Moisture	T C B	1.83	59	366	14.506481	76.411331	0.22
Mudalamachikere						Conservation Activity	Waste Weir		2218	1			0.02
Mudalamachikere	1078	T NAGARAJA/Thimmappa	601455016704	26*/2	Machinery	Soil Moisture	T C B	1.28	59	256	14.506570	76.414575	0.15
Mudalamachikere						Conservation Activity	Waste Weir		2218	1			0.02
Mudalamachikere	1079	KAJKABAL YALLAPPA NAGENDRAPPA/KAKABLA YALLAPPA	246794802778	26*/4 26*/*	Machinery	Soil Moisture	T C B	2.16	59	432	14.506160	76.412091	0.25
Mudalamachikere						Conservation Activity	Waste Weir		2218	1			0.02
Mudalamachikere	1080	LAKKAMMA/GIRIYAPPA	540424906101	26*/4	Machinery	Soil Moisture	T C B	1.20	59	240	14.505603	76.413413	0.14
Mudalamachikere						Conservation Activity	Waste Weir		2218	1			0.02
Mudalamachikere	1081	KAKABAL YALLAPPA THIPPESWAMY/KAKABAL YALLAPPA	506997763153	26*/4	Machinery	Soil Moisture	T C B	1.08	59	216	14.505378	76.411963	0.13
Mudalamachikere						Conservation Activity	Waste Weir		2218	1			0.02
Mudalamachikere	1082	T N NINGAPPA/Sannathippaiah	878141614659	26*/4	Machinery	Soil Moisture	T C B	1.20	59	240	14.505218	76.411277	0.14
Mudalamachikere						Conservation Activity	Waste Weir		2218	1			0.02
Mudalamachikere	1083	LAXMANA		26*/8A	Machinery	Soil Moisture	T C B	1.50	59	300	14.504897	76.412968	0.18
Mudalamachikere						Conservation Activity	Waste Weir		2218	1			0.02
Mudalamachikere	1084	CHOWDAPPA/Mudlappa	960681875872	26*/8B	Machinery	Soil Moisture	T C B	1.83	59	366	14.505275	76.414264	0.22
Mudalamachikere						Conservation Activity	Waste Weir		2218	1			0.02
Mudalamachikere	1085	SIDLINGAPPA/GONEPPA	847402518577	26*/1	Machinery	Soil Moisture	T C B	0.83	59	166			0.10
Mudalamachikere						Conservation Activity	Waste Weir		2218	1			0.02
Mudalamachikere	1086	BASAPPA		26*/1	Machinery	Soil Moisture	T C B	1.10	59	220	14.505939	76.412922	0.13
Mudalamachikere						Conservation Activity	Waste Weir		2218	1			0.02
Mudalamachikere	1087	THIPPAIAH		26*/1	Machinery	Soil Moisture	T C B	3.56	59	712	14.505973	76.411255	0.42
Mudalamachikere						Conservation Activity	Waste Weir		2218	2			0.04
Mudalamachikere	1088	SIDDAPPA		64*/*	Machinery	Soil Moisture	T C B	1.93	59	386	14.493385	76.418019	0.23
Mudalamachikere						Conservation Activity	Waste Weir		2218	1			0.02
Mudalamachikere	1089	RAMAPPA N/Nagappa	361065653240	64*/*	Machinery	Soil Moisture	T C B	3.40	59	680	14.495223	76.417441	0.40
Mudalamachikere						Conservation Activity	Waste Weir		2218	2			0.04
Mudalamachikere	1090	Gudihalli Danappa/Yallappa	916313482802	64*/*	Machinery	Soil Moisture	T C B	2.74	59	548	14.495563	76.417690	0.32
Mudalamachikere						Conservation Activity	Waste Weir		2218	2			0.04
Mudalamachikere	1091	BASAPPA/HANUMANTHAPPA	673951452024	64*/*	Machinery	Soil Moisture	T C B	1.48	59	296	14.494509	76.417569	0.17
Mudalamachikere						Conservation Activity	Waste Weir		2218	1			0.02
Baramasamudra	1	Common Land	Na	23	Manually	Soil Moisture Conservation	RC/BC/NRVT/DC/LRS	1	73150	1	14.50.8075	76.40.2121	0.73
Baramasamudra	2	Common Land	Na	25	Manually	Soil Moisture Conservation	RC/BC/NRVT/DC/LRS	1	73150	1	14.50.4401	76.39.9799	0.73
Baramasamudra	3	Common Land	Na	26	Manually	Soil Moisture Conservation	RC/BC/NRVT/DC/LRS	1	73150	1	14.50.6488	76.39.7030	0.73
Kamagetanahalli	4	Common Land	Na	47	Manually	Soil Moisture Conservation	RC/BC/NRVT/DC/LRS	1	73150	1	14.51.0205	76.40.4517	0.73
Kamagetanahalli	5	Common Land	Na	46	Manually	Soil Moisture Conservation	RC/BC/NRVT/DC/LRS	1	73150	1	14.50.7804	76.40.5480	0.73
Kamagetanahalli	6	Common Land	Na	43	Manually	Soil Moisture Conservation	RC/BC/NRVT/DC/LRS	1	73150	1	14.50.4700	76.40.6479	0.73
Kamagetanahalli	7	Common Land	Na	27	Manually	Soil Moisture Conservation	RC/BC/NRVT/DC/LRS	1	73150	1	14.49.7247	76.39.51.29	0.73
Kamagetanahalli	8	Common Land	Na	41	Manually	Soil Moisture Conservation	RC/BC/NRVT/DC/LRS	1	73150	1	14.50.1326	76.39.9511	0.73
Kamagetanahalli	9	Common Land	Na	42	Manually	Soil Moisture Conservation	RC/BC/NRVT/DC/LRS	1	73150	1	14.50.2549	76.40.4066	0.73

Village Name	Farmer Code	Farmer Name	Aadhar Card No	Survey Number	Rate Type (Manually/Machinery)	Activity Type (Soil Moisture Conservation Activity/ Water Harvesting Activity)	Activity Name	Unit	Unit Cost (In Rs.)		Latitude (Deg-Min-Sec)	Longitude (Deg-Min-Sec)	Total Cost (In Lacs)
Donnehalli	10	Common Land	Na	7	Manually	Soil Moisture Conservation	RC/BC/NRVT/DC/LRS	1	73150	1	14.50.1214	76.40.7041	0.73
Donnehalli	11	Common Land	Na	14	Manually	Soil Moisture Conservation	RC/BC/NRVT/DC/LRS	1	73150	1	14.49.8359	76.41.1126	0.73
Donnehalli	12	Common Land	Na	19	Manually	Water Harvesting Activity	RC/BC/NRVT/DC/LRS	1	73150	1	14.49.6419	76.41.4446	0.73
Mudalamachikere	13	Common Land	Na	16	Manually	Water Harvesting Activity	RC/BC/NRVT/DC/LRS	1	73150	1	14.49.7653	76.41.8800	0.73
Donnehalli	14	Common Land	Na	207	Manually	Water Harvesting Activity	Check Dam	95.00	700000	1	14.4936.37	76.41.0716	7.00
Mudalamachikere	15	Common Land	Na	19	Manually	Water Harvesting Activity	Check Dam	90.00	700000	1	14.49.8478	76.41.6835	7.00
Jamapura	2727	RENUKAMMA/Govindaraja		1*/2	Machinery	Soil Moisture	T C B	1.38	59	248	14.459012	76.370223	0.15
Jamapura						Conservation Activity	Waste Weir		2218	1.000			0.02
Jamapura	2728	MARAKKA		1*/1	Machinery	Soil Moisture	T C B	0.40	59	72	14.461007	76.368922	0.04
Jamapura						Conservation Activity	Waste Weir		2218				0.00
Jamapura	2729	Bhimakka/Hanumanthappa		1*/3, 75*/2, 73*/1A	Machinery	Soil Moisture	T C B	1.83	59	329	14.457184	76.369608	0.19
Jamapura						Conservation Activity	Waste Weir		2218	2.000			0.04
Jamapura	2730	S Rajakumar/SHARANAPPA		1*/4 1*/5	Machinery	Soil Moisture	T C B	0.34	59	61	14.458513	76.370810	0.04
Jamapura						Conservation Activity	Waste Weir		2218				0.00
Jamapura	2731	Y N THIPPESWAMY/Y Nagappa	506204536424	1*/6	Machinery	Soil Moisture	T C B	0.24	59	43	14.459012	76.369523	0.03
Jamapura						Conservation Activity	Waste Weir		2218				0.00
Jamapura	2732	MANJUNATHA/Nagappa		1*/6	Machinery	Soil Moisture	T C B	0.24	59	43	14.459023	76.369548	0.03
Jamapura						Conservation Activity	Waste Weir		2218				0.00
Jamapura	2733	K N BASAVARAJA/Nagappa	469862044250	1*/8	Machinery	Soil Moisture	T C B	0.12	59	22	14.458264	76.368836	0.01
Jamapura						Conservation Activity	Waste Weir		2218				0.00
Jamapura	2734	PAPALINGAPPA		9**	Machinery	Soil Moisture	T C B	1.11	59	200	14.477875	76.358691	0.12
Jamapura						Conservation Activity	Waste Weir		2218	2.000			0.04
Jamapura	2735	RAVINDRA		9**	Machinery	Soil Moisture	T C B	0.20	59	36	14.477875	76.359886	0.02
Jamapura						Conservation Activity	Waste Weir		2218				0.00
Jamapura	2736	YALLAMMA		9**	Machinery	Soil Moisture	T C B	2.22	59	400	14.478376	76.359314	0.24
Jamapura						Conservation Activity	Waste Weir		2218	2.000			0.04
Jamapura	2737	BALAPPA G B/ERABALAPPA	966110792977	10*/1, 16/2	Machinery	Soil Moisture	T C B	1.58	59	250	14.479018	76.362144	0.15
Jamapura						Conservation Activity	Waste Weir		2218	2.000			0.04
Jamapura	2738	NINGAPPA/Ramanna		10*/2	Machinery	Soil Moisture	T C B	0.13	59	23	14.478520	76.360448	0.01
Jamapura						Conservation Activity	Waste Weir		2218				0.00
Jamapura	2739	NARASIMHAMURTHY D/Dasappa		10*/3	Machinery	Soil Moisture	T C B	0.83	59	149	14.477904	76.361100	0.09
Jamapura						Conservation Activity	Waste Weir		2218	1.000			0.02
Jamapura	2740	Pujariqowramma/Thippeswamy	216017939919	10*/4, 90*/1A	Machinery	Soil Moisture	T C B	2.27	59	350	14.479028	76.301375	0.21
Jamapura						Conservation Activity	Waste Weir		2218	1.000			0.02
Jamapura	2741	LAKKAPPA/Mahadevappa		10*/5	Machinery	Soil Moisture	T C B	0.41	59	74	14.479727	76.362345	0.04
Jamapura						Conservation Activity	Waste Weir		2218				0.00
Jamapura	2742	NAGAPPA N/ERABALAPPA		10*/6, 39*/7, 6*/2	Machinery	Soil Moisture	T C B	2.01	59	300	14.478654	76.362275	0.18
Jamapura						Conservation Activity	Waste Weir		2218	2.000			0.04
Jamapura	2743	SOMESHEKHARA/VENKATESHA	758632345064	10*/7	Machinery	Soil Moisture	T C B	1.35	59	220	14.463353	76.371938	0.13
Jamapura						Conservation Activity	Waste Weir		2218	2.000			0.04
Jamapura	2744	VENKATESH L/Lakkappa		10*/8	Machinery	Soil Moisture	T C B	3.50	59	500	14.478109	76.360775	0.30
Jamapura						Conservation Activity	Waste Weir		2218	4.000			0.09
Jamapura	2745	T R CHANDRASHEKHAR/T RUDRAPPA		100*/1, 119*/4	Machinery	Soil Moisture	T C B	0.38	59	68	14.463986	76.372572	0.04
Jamapura						Conservation Activity	Waste Weir		2218				0.00
Jamapura	2746	LAKSMIDEVAMMA/HONNURAPPA		100*/10	Machinery	Soil Moisture	T C B	0.14	59	25	14.463469	76.372837	0.01
Jamapura						Conservation Activity	Waste Weir		2218				0.00
Jamapura	2747	HANUMANTHAPPA T R/RAMMANNA	989066271063	100*/4, 65/12, 96/1, 96/3	Machinery	Soil Moisture	T C B	0.59	59	106	14.462824	76.372150	0.06
Jamapura						Conservation Activity	Waste Weir		2218				0.00
Jamapura	2748	S J LOKESHA/S JAYANNA	479646064523	100*/6	Machinery	Soil Moisture	T C B	0.12	59	22	14.463564	76.372404	0.01
Jamapura						Conservation Activity	Waste Weir		2218				0.00
Jamapura	2749	PRAMEELAMMA S K/Hooleppa	990821389108	100*/8, 62/2, 62/3, 62/4	Machinery	Soil Moisture	T C B	1.22	59	220	14.463274	76.372184	0.13
Jamapura						Conservation Activity	Waste Weir		2218	2.000			0.04
Jamapura	2750	J T MARUTHI/THIPPESWAMY	450389281032	101*/* 101*/*, 65*/2 65*/2 65*/5	Machinery	Soil Moisture	T C B	1.20	59	216	14.462532	76.371615	0.13
Jamapura						Conservation Activity	Waste Weir		2218	1.000			0.02
Jamapura	2751	T DODDA SANJIVA MURTHI		102*/1	Machinery	Soil Moisture	T C B	0.39	59	70	14.462484	76.371101	0.04
Jamapura						Conservation Activity	Waste Weir		2218				0.00
Jamapura	2752	T THIPPESWAMY/murthappa	851661134741	102*/3 102*/2 102*/6, 109*/2A2	Machinery	Soil Moisture	T C B	0.51	59	92	14.462433	76.370306	0.05
Jamapura						Conservation Activity	Waste Weir		2218				0.00
Jamapura	2753	J K NINGAPPA/Katappa		102*/4 102*/5 49*/1 7*/2A1	Machinery	Soil Moisture	T C B	1.84	59	300	14.462640	76.370607	0.18
Jamapura						Conservation Activity	Waste Weir		2218	2.000			0.04
Jamapura	2754	HANUMANTHAPPA		102*/7	Machinery	Soil Moisture	T C B	0.11	59	20	14.462307	76.371694	0.01

Village Name	Farmer Code	Farmer Name	Aadhar Card No	Survey Number	Rate Type (Manually/Machinery)	Activity Type (Soil Moisture Conservation Activity/ Water Harvesting Activity)	Activity Name	Unit	Unit Cost (In Rs.)		Latitude (Deg-Min-Sec)	Longitude (Deg-Min-Sec)	Total Cost (In Lacs)
Jamapura						Conservation Activity	Waste Weir		2218				0.00
Jamapura	2755	THIPPAMMA/Sanna rudrappa		103*/2	Machinery	Soil Moisture	T C B	0.29	59	52	14.463192	76.369531	0.03
Jamapura						Conservation Activity	Waste Weir		2218				0.00
Jamapura	2756	DODDATHIPPESWAMY/ERANNA		103*/4	Machinery	Soil Moisture	T C B	0.29	59	52	14.462527	76.369868	0.03
Jamapura						Conservation Activity	Waste Weir		2218				0.00
Jamapura	2757	NARASIMHAPPA		103*/3	Machinery	Soil Moisture	T C B	0.30	59	54	14.462365	76.368508	0.03
Jamapura						Conservation Activity	Waste Weir		2218				0.00
Jamapura	2758	NINGAPPA		103*/5	Machinery	Soil Moisture	T C B	0.20	59	36	14.463089	76.370081	0.02
Jamapura						Conservation Activity	Waste Weir		2218				0.00
Jamapura	2759	BALAPPA G B/ERABALAPPA		103*/6	Machinery	Soil Moisture	T C B	0.38	59	68	14.462820	76.368550	0.04
Jamapura						Conservation Activity	Waste Weir		2218				0.00
Jamapura	2760	NINGAPPA T/Thimmappa		105*/1A 105*/1B 105*/2 105*/3	Machinery	Soil Moisture	T C B	0.73	59	131	14.461773	76.370452	0.08
Jamapura						Conservation Activity	Waste Weir		2218	1.000			0.02
Jamapura	2761	VIJAYALAKSHMI/Vishvanatha		104*/1, 64*/7A1	Machinery	Soil Moisture	T C B	0.83	59	120	14.462255	76.369504	0.07
Jamapura						Conservation Activity	Waste Weir		2218	1.000			0.02
Jamapura	2762	HANUMAKKA		106*/2	Machinery	Soil Moisture	T C B	0.45	59	81	14.461319	76.370740	0.05
Jamapura						Conservation Activity	Waste Weir		2218				0.00
Jamapura	2763	SITHAMMA		106*/1	Machinery	Soil Moisture	T C B	0.50	59	90	14.461020	76.370977	0.05
Jamapura						Conservation Activity	Waste Weir		2218	1.000			0.02
Jamapura	2764	VISHVANATHA GT		107*/2	Machinery	Soil Moisture	T C B	0.71	59	128	14.460728	76.369918	0.08
Jamapura						Conservation Activity	Waste Weir		2218	1.000			0.02
Jamapura	2765	DASAPPA		107*/3	Machinery	Soil Moisture	T C B	0.24	59	43	14.460149	76.370528	0.03
Jamapura						Conservation Activity	Waste Weir		2218				0.00
Jamapura	2766	HANUMANTHAPPA		107*/1	Machinery	Soil Moisture	T C B	0.86	59	155	14.460358	76.365428	0.09
Jamapura						Conservation Activity	Waste Weir		2218	1.000			0.02
Jamapura	2767	B G NARASIMHAPPA/Gurappa		107*/4	Machinery	Soil Moisture	T C B	0.27	59	49	14.460818	76.370669	0.03
Jamapura						Conservation Activity	Waste Weir		2218				0.00
Jamapura	2768	SHANKARAMMA		107*/5	Machinery	Soil Moisture	T C B	0.23	59	41	14.461117	76.369788	0.02
Jamapura						Conservation Activity	Waste Weir		2218				0.00
Jamapura	2769	T Thippeswamy/qurappa	469604504893	108*/2	Machinery	Soil Moisture	T C B	0.14	59	25	14.459355	76.369661	0.01
Jamapura						Conservation Activity	Waste Weir		2218				0.00
Jamapura	2770	BHULAKSHMI G K/KARIYAPPA		108*/3	Machinery	Soil Moisture	T C B	0.52	59	94	14.459718	76.360373	0.06
Jamapura						Conservation Activity	Waste Weir		2218	1.000			0.02
Jamapura	2771	THIPPESWAMY H/Hanumanthappa	689916138522	108*/4 108*/5	Machinery	Soil Moisture	T C B	0.43	59	77	14.458844	76.363727	0.05
Jamapura						Conservation Activity	Waste Weir		2218				0.00
Jamapura	2772	GURUSHANTHAPPA/SIDDAPPA	729227821087	108*/6, 65/9	Machinery	Soil Moisture	T C B	0.26	59	47	14.459899	76.369691	0.03
Jamapura						Conservation Activity	Waste Weir		2218				0.00
Jamapura	2773	BALARAJU N/THPPERUDRAPPA	294073062798	109*/1	Machinery	Soil Moisture	T C B	0.13	59	23	14.459561	76.371328	0.01
Jamapura						Conservation Activity	Waste Weir		2218				0.00
Jamapura	2774	DEVARAJ G T/Thippeswamy G T	742322974140	109*/2A1	Machinery	Soil Moisture	T C B	1.60	59	250	14.456945	76.371525	0.15
Jamapura						Conservation Activity	Waste Weir		2218	2.000			0.04
Jamapura	2775	GAVI RAMAPPA		109*/2b	Machinery	Soil Moisture	T C B	0.76	59	137	14.460038	76.371572	0.08
Jamapura						Conservation Activity	Waste Weir		2218	1.000			0.02
Jamapura	2776	MALLIKARJUNAPPA/Dodda Danappa	210043024709	109*/2b2	Machinery	Soil Moisture	T C B	0.76	59	137	14.458836	76.371021	0.08
Jamapura						Conservation Activity	Waste Weir		2218	1.000			0.02
Jamapura	2777	D S Veeranna/Sanna Borayya	229624432810	11*/1C	Machinery	Soil Moisture	T C B	1.92	59	300	14.478675	76.365804	0.18
Jamapura						Conservation Activity	Waste Weir		2218	3.000			0.07
Jamapura	2778	MANJAMMA/BASAVARAJAPPA		11*/1F	Machinery	Soil Moisture	T C B	0.72	59	130	14.480312	76.361204	0.08
Jamapura						Conservation Activity	Waste Weir		2218	1.000			0.02
Jamapura	2779	BORAMMA/BASAPPA	833025670459	11*/2 11*/2	Machinery	Soil Moisture	T C B	0.75	59	135	14.480336	76.36348	0.08
Jamapura						Conservation Activity	Waste Weir		2218	1.000			0.02
Jamapura	2780	THIPPESWAMYA		11*/3 11*/1D 11*/1E 11*/1B 12*/19	Machinery	Soil Moisture	T C B	3.38	59	550	14.476377	76.366275	0.32
Jamapura						Conservation Activity	Waste Weir		2218	6.000			0.13
Jamapura	2781	Chowdappa/Kenchappa	983256061833	11*/2	Machinery	Soil Moisture	T C B	0.37	59	67	14.479146	76.364614	0.04
Jamapura						Conservation Activity	Waste Weir		2218				0.00
Jamapura	2782	Ramachandrappa j b/BASAPPA	402677004607	11*/4	Machinery	Soil Moisture	T C B	0.60	59	108	14.479340	76.364095	0.06
Jamapura						Conservation Activity	Waste Weir		2218	1.000			0.02
Jamapura	2783	T KUMARA SWAMY/THIPPAYYA	737297555461	110/2,119/7,64/5,64/6 .65/10	Machinery	Soil Moisture	T C B	2.17	59	391	14.459541	76.371361	0.23
Jamapura						Conservation Activity	Waste Weir		2218	3.000			0.07
Jamapura	2784	M B MUKUNDA/M S Bheemanna	513884466820	111*/1 120*/3B2	Machinery	Soil Moisture	T C B	2.00	59	360	14.457867	76.372317	0.21
Jamapura						Conservation Activity	Waste Weir		2218	3.000			0.07
Jamapura	2785	K M LAKSHMIDEVI/mallappa	892161769795	111*/2	Machinery	Soil Moisture	T C B	1.10	59	198	14.457542	76.373538	0.12
Jamapura						Conservation Activity	Waste Weir		2218	1.000			0.02

Village Name	Farmer Code	Farmer Name	Aadhar Card No	Survey Number	Rate Type (Manually/Machinery)	Activity Type (Soil Moisture Conservation Activity/ Water Harvesting Activity)	Activity Name	Unit	Unit Cost (In Rs.)		Latitude (Deg-Min-Sec)	Longitude (Deg-Min-Sec)	Total Cost (In Lacs)
Jamapura	2786	NAGARATHNAMMA B/Narasimhappa	429772059323	111/*/3	Machinery	Soil Moisture	T C B	1.20	59	216	14.458221	76.373978	0.13
Jamapura						Conservation Activity	Waste Weir		2218	1,000			0.02
Jamapura	2787	G H VISHALAKSHI/G H HULIKENTEPPA		111/*/4	Machinery	Soil Moisture	T C B	0.68	59	122	14.457982	76.373643	0.07
Jamapura						Conservation Activity	Waste Weir		2218	1,000			0.02
Jamapura	2788	T R KESHAVAMURTHI/RUDRAPPA T N		111/*/6	Machinery	Soil Moisture	T C B	2.00	59	360	14.456499	76.373351	0.21
Jamapura						Conservation Activity	Waste Weir		2218	2,000			0.04
Jamapura	2789	THIPPESWAMY G T/Thimmappa		112/*/1	Machinery	Soil Moisture	T C B	1.23	59	221	14.450152	76.373111	0.13
Jamapura						Conservation Activity	Waste Weir		2218	1,000			0.02
Jamapura	2790	THIPPESWAMY G T/Thimmappa		112/*/2	Machinery	Soil Moisture	T C B	1.05	59	189	14.459504	76.372924	0.11
Jamapura						Conservation Activity	Waste Weir		2218	2,000			0.04
Jamapura	2791	PRAKASH/Sanna Huleppa	920825080926	112/*/3 9/*/7	Machinery	Soil Moisture	T C B	1.04	59	187	14.459813	76.373477	0.11
Jamapura						Conservation Activity	Waste Weir		2218	2,000			0.04
Jamapura	2792	G H HULIKUNTEPPA/SANNA HOLEYAPPA	258848066001	112/*/4, 64/1	Machinery	Soil Moisture	T C B	1.79	59	322	14.458797	76.372347	0.19
Jamapura						Conservation Activity	Waste Weir		2218	3,000			0.07
Jamapura	2793	Prasanna Kumar G H/Hulikuntappa G H		112/*/5	Machinery	Soil Moisture	T C B	0.80	59	144	14.459161	76.372925	0.08
Jamapura						Conservation Activity	Waste Weir		2218	1,000			0.02
Jamapura	2794	RUDRAMUNI/KOLLARAPPA		113/*/*	Machinery	Soil Moisture	T C B	2.42	59	350	14.460705	76.373314	0.21
Jamapura						Conservation Activity	Waste Weir		2218	3,000			0.07
Jamapura	2795	G B BADAPPA/G MUTTAPPA	447339539950	114/*/1, 114/2	Machinery	Soil Moisture	T C B	1.54	59	277	14.460224	76.376803	0.16
Jamapura						Conservation Activity	Waste Weir		2218	2,000			0.04
Jamapura	2796	MALLAMMA/Muttappa		114/*/3	Machinery	Soil Moisture	T C B	2.80	59	450	14.461213	76.376979	0.27
Jamapura						Conservation Activity	Waste Weir		2218	4,000			0.09
Jamapura	2797	J C BADAPPA/J CHIKKAPPA	760865763047	114/*/4	Machinery	Soil Moisture	T C B	1.60	59	288	14.460636	76.375116	0.17
Jamapura						Conservation Activity	Waste Weir		2218	3,000			0.07
Jamapura	2798	BADAMMA/Thippanna	484678257968	114/*/5	Machinery	Soil Moisture	T C B	0.80	59	144	14.461463	76.375366	0.08
Jamapura						Conservation Activity	Waste Weir		2218	1,000			0.02
Jamapura	2799	NAGARAJAPPA/Thipperudrappa	216176061132	115/*/1	Machinery	Soil Moisture	T C B	0.62	59	112	14.461716	76.373443	0.07
Jamapura						Conservation Activity	Waste Weir		2218	1,000			0.02
Jamapura	2800	Sudhakar T H/Hanumanthappa T R	222377503122	115/*/1	Machinery	Soil Moisture	T C B	0.31	59	56	14.461728	76.374234	0.03
Jamapura						Conservation Activity	Waste Weir		2218				0.00
Jamapura	2801	J VENKATESH		116/*/1	Machinery	Soil Moisture	T C B	2.07	59	373	14.462920	76.374328	0.22
Jamapura						Conservation Activity	Waste Weir		2218	3,000			0.07
Jamapura	2802	SP ANJINAMMA		116/*/2	Machinery	Soil Moisture	T C B	2.46	59	390	14.463008	76.373437	0.23
Jamapura						Conservation Activity	Waste Weir		2218	3,000			0.07
Jamapura	2803	RUDRAMUNI/B S NARASANNA	413101712281	117/*/1	Machinery	Soil Moisture	T C B	1.20	59	216	14.462694	76.375410	0.13
Jamapura						Conservation Activity	Waste Weir		2218	1,000			0.02
Jamapura	2804	Jayanna N/Narasanna	788011561728	117/*/2	Machinery	Soil Moisture	T C B	1.20	59	216	14.462334	76.377275	0.13
Jamapura						Conservation Activity	Waste Weir		2218	1,000			0.02
Jamapura	2805	N umesha/Narasanna		117/*/3,51/2, 74/*/*, 75/*/3	Machinery	Soil Moisture	T C B	4.04	59	610	14.462557	76.376295	0.36
Jamapura						Conservation Activity	Waste Weir		2218	5,000			0.11
Jamapura	2806	SHIVAMURTHY G/THIMMAPPA	518567091498	118/*/2	Machinery	Soil Moisture	T C B	0.44	59	79	14.465036	76.376515	0.05
Jamapura						Conservation Activity	Waste Weir		2218				0.00
Jamapura	2807	Kubera Y N/Y Nagendrappa		118/*/4	Machinery	Soil Moisture	T C B	0.60	59	108	14.464761	76.377153	0.06
Jamapura						Conservation Activity	Waste Weir		2218	1,000			0.02
Jamapura	2808	THIMMAKAK		118/*/1	Machinery	Soil Moisture	T C B	0.82	59	148	14.465163	76.377938	0.09
Jamapura						Conservation Activity	Waste Weir		2218	1,000			0.02
Jamapura	2809	SANGAPPA K		118/*/3	Machinery	Soil Moisture	T C B	0.71	59	128	14.463788	76.376487	0.08
Jamapura						Conservation Activity	Waste Weir		2218	1,000			0.02
Jamapura	2810	Y N PRAKASH/Y NAGENDRAPPA		118/*/6	Machinery	Soil Moisture	T C B	1.46	59	263	14.463907	76.372680	0.16
Jamapura						Conservation Activity	Waste Weir		2218	2,000			0.04
Jamapura	2811	Rajashekhar Y N/Nagendrappa	945775715426	118/*/7, 119/*/1	Machinery	Soil Moisture	T C B	1.42	59	256	14.464012	76.377224	0.15
Jamapura						Conservation Activity	Waste Weir		2218	1,000			0.02
Jamapura	2812	T MUSTURAPPA/THIMMAPPA	311096917133	118/*/8,94/*/4	Machinery	Soil Moisture	T C B	1.31	59	236	14.465595	76.376698	0.14
Jamapura						Conservation Activity	Waste Weir		2218	2,000			0.04
Jamapura	2813	ANTHASWAMY		119/*/2	Machinery	Soil Moisture	T C B	1.52	59	274	14.465743	76.380636	0.16
Jamapura						Conservation Activity	Waste Weir		2218	3,000			0.07
Jamapura	2814	A m k naqaraja/Karibasaiah	200323756523	119/*/3	Machinery	Soil Moisture	T C B	1.16	59	209	14.465047	76.380540	0.12
Jamapura						Conservation Activity	Waste Weir		2218	2,000			0.04
Jamapura	2815	S J Thippeswamy/S JAYANNA	952760406665	119/*/5,77/*/2, 77/3	Machinery	Soil Moisture	T C B	1.39	59	250	14.465464	76.379549	0.15
Jamapura						Conservation Activity	Waste Weir		2218	2,000			0.04
Jamapura	2816	Suresh a m k/Karibasaiah	983926616083	119/*/6	Machinery	Soil Moisture	T C B	0.82	59	148	14.464653	76.379500	0.09
Jamapura						Conservation Activity	Waste Weir		2218	1,000			0.02
Jamapura	2817	MANJUNATHA T R/Ramanna T	323928311158	119/*/8	Machinery	Soil Moisture	T C B	0.80	59	144	14.464969	76.379825	0.08
Jamapura						Conservation Activity	Waste Weir		2218	1,000			0.02
Jamapura	2818	T R THIPPESWAMY/T RAMANNA		119/*/8, 120/*/3B1, 120/*/5	Machinery	Soil Moisture	T C B	3.40	59	612	14.464272	76.378975	0.36

Village Name	Farmer Code	Farmer Name	Aadhar Card No	Survey Number	Rate Type (Manually/Machinery)	Activity Type (Soil Moisture Conservation Activity/ Water Harvesting Activity)	Activity Name	Unit	Unit Cost (In Rs.)		Latitude (Deg-Min-Sec)	Longitude (Deg-Min-Sec)	Total Cost (In Lacs)
Jamapura						Conservation Activity	Waste Weir		2218	5.000			0.11
Jamapura	2819	LAKSMIDEVAMMA/HONNURAPPA		119*/9	Machinery	Soil Moisture	T C B	1.20	59	216	14.463793	76.380341	0.13
Jamapura						Conservation Activity	Waste Weir		2218	2.000			0.04
Jamapura	2820	Ningappa/Dasappa	705171786097	12*/11,12*/4 12*/16	Machinery	Soil Moisture	T C B	0.81	59	146	14.476666	76.365949	0.09
Jamapura						Conservation Activity	Waste Weir		2218	1.000			0.02
Jamapura	2821	OBALASHA/BOMMANNA		12*/13 12*/5	Machinery	Soil Moisture	T C B	1.05	59	189	14.478457	76.363755	0.11
Jamapura						Conservation Activity	Waste Weir		2218	1.000			0.02
Jamapura	2822	Borappa/Dasappa	312417762063	12*/15 12*/3 12*/10 12*/21	Machinery	Soil Moisture	T C B	1.21	59	218	14.476976	76.366517	0.13
Jamapura						Conservation Activity	Waste Weir		2218	2.000			0.04
Jamapura	2823	OBAPPA		12*/14	Machinery	Soil Moisture	T C B	0.40	59	72	14.477296	76.366501	0.04
Jamapura						Conservation Activity	Waste Weir		2218				0.00
Jamapura	2824	MALIYANNA/BORAPPA	823511673951	12*/17	Machinery	Soil Moisture	T C B	0.27	59	49	14.478280	76.364666	0.03
Jamapura						Conservation Activity	Waste Weir		2218				0.00
Jamapura	2825	NINGAPPA/SANNA NINGAPPA		12*/1B	Machinery	Soil Moisture	T C B	1.55	59	279	14.477469	76.363577	0.16
Jamapura						Conservation Activity	Waste Weir		2218	2.000			0.04
Jamapura	2826	KAMALAMMA/GANGAPPA	240778118080	12*/20 12*/21 12*/1A, 43*/1	Machinery	Soil Moisture	T C B	4.30	59	625	14.477264	76.362906	0.37
Jamapura						Conservation Activity	Waste Weir		2218	6.000			0.13
Jamapura	2827	THIPPESWAMY/BOMMANNA		12*/22, 12*/23	Machinery	Soil Moisture	T C B	0.32	59	58	14.472658	76.356875	0.03
Jamapura						Conservation Activity	Waste Weir		2218				0.00
Jamapura	2828	MUDDAPPA/BORAPPA	990805682521	12*/6, 12/9, 31*/2	Machinery	Soil Moisture	T C B	0.65	59	117	14.476540	76.365473	0.07
Jamapura						Conservation Activity	Waste Weir		2218	1.000			0.02
Jamapura	2829	RUDRAMMA/BOMMANNA		12*/7	Machinery	Soil Moisture	T C B	0.59	59	106	14.476924	76.362845	0.06
Jamapura						Conservation Activity	Waste Weir		2218	1.000			0.02
Jamapura	2830	THIMMAPPA/Thalavar Borappa		12*/8	Machinery	Soil Moisture	T C B	0.29	59	52	14.475988	76.365231	0.03
Jamapura						Conservation Activity	Waste Weir		2218				0.00
Jamapura	2831	NINGAPPA/Ningappa		120*/1A	Machinery	Soil Moisture	T C B	1.10	59	198	14.464022	76.381484	0.12
Jamapura						Conservation Activity	Waste Weir		2218	1.000			0.02
Jamapura	2832	MANJAMMA/Pandappa		120*/3A1	Machinery	Soil Moisture	T C B	1.28	59	230	14.463172	76.381530	0.14
Jamapura						Conservation Activity	Waste Weir		2218	2.000			0.04
Jamapura	2833	Thippamma/Hanumanna	678613289813	120*/3A2	Machinery	Soil Moisture	T C B	1.29	59	232	14.463066	76.382538	0.14
Jamapura						Conservation Activity	Waste Weir		2218	2.000			0.04
Jamapura	2834	Doddanagappa/Balappa		120*/3A3, 89*/3, 15*/3, 16*/1, 38*/13	Machinery	Soil Moisture	T C B	4.03	59	725	14.461837	76.382932	0.43
Jamapura						Conservation Activity	Waste Weir		2218	4.000			0.09
Jamapura	2835	SHIVANDA REDDY		120*/3A4	Machinery	Soil Moisture	T C B	1.60	59	288	14.461947	76.382062	0.17
Jamapura						Conservation Activity	Waste Weir		2218	2.000			0.04
Jamapura	2836	BHIMAKKA		120*/1B	Machinery	Soil Moisture	T C B	1.21	59	218	14.462980	76.379923	0.13
Jamapura						Conservation Activity	Waste Weir		2218	1.000			0.02
Jamapura	2837	B V KALA		120*/2B	Machinery	Soil Moisture	T C B	1.31	59	236	14.462004	76.378898	0.14
Jamapura						Conservation Activity	Waste Weir		2218	2.000			0.04
Jamapura	2838	Y NAGENDRAPPA		120*/2A	Machinery	Soil Moisture	T C B	1.02	59	184	14.461642	76.383844	0.11
Jamapura						Conservation Activity	Waste Weir		2218	1.000			0.02
Jamapura	2839	N GEETHA		120*/3B4 120*/1C	Machinery	Soil Moisture	T C B	2.94	59	529	14.466088	76.382620	0.31
Jamapura						Conservation Activity	Waste Weir		2218	4.000			0.09
Jamapura	2840	VENKTESHA		120*/1C	Machinery	Soil Moisture	T C B	0.22	59	40	14.461988	76.381090	0.02
Jamapura						Conservation Activity	Waste Weir		2218				0.00
Jamapura	2841	MURTHEKKA/Obaleshappa		120*/3B3	Machinery	Soil Moisture	T C B	0.55	59	99	14.463835	76.380805	0.06
Jamapura						Conservation Activity	Waste Weir		2218	1.000			0.02
Jamapura	2842	DURAGAPPA/NILAPPA		120*/4	Machinery	Soil Moisture	T C B	1.04	59	187	14.465629	76.381632	0.11
Jamapura						Conservation Activity	Waste Weir		2218	1.000			0.02
Jamapura	2843	S O SUVARNAMMA/SANNAOBHAYANAYAKA	635561694982	120*/6	Machinery	Soil Moisture	T C B	0.30	59	54	14.465506	76.382587	0.03
Jamapura						Conservation Activity	Waste Weir		2218				0.00
Jamapura	2844	NAGARAJA G S/Shivalingappa		13*/1, 13*/12, 13*/6, 13*/8	Machinery	Soil Moisture	T C B	6.29	59	1132	14.476620	76.363540	0.67
Jamapura						Conservation Activity	Waste Weir		2218	6.000			0.13
Jamapura	2845	B M SHAKUNTHALA/SHIVAKUMAR J S		13*/10, 13/7	Machinery	Soil Moisture	T C B	1.60	59	288	14.476713	76.363253	0.17
Jamapura						Conservation Activity	Waste Weir		2218	2.000			0.04
Jamapura	2846	S O SUVARNAMMA/SANNAOBHAYANAYAKA	635561694982	13*/11, 3/2, 25*/59/2	Machinery	Soil Moisture	T C B	4.61	59	830	14.474383	76.363933	0.49
Jamapura						Conservation Activity	Waste Weir		2218	5.000			0.11
Jamapura	2847	Mahesh G/Gurusiddappa	742331745774	13*/3,56/1, 56/1	Machinery	Soil Moisture	T C B	1.98	59	356	14.475939	76.363619	0.21
Jamapura						Conservation Activity	Waste Weir		2218	3.000			0.07



Village Name	Farmer Code	Farmer Name	Aadhar Card No	Survey Number	Rate Type (Manually/Machinery)	Activity Type (Soil Moisture Conservation Activity/ Water Harvesting Activity)	Activity Name	Unit	Unit Cost (In Rs.)		Latitude (Deg-Min-Sec)	Longitude (Deg-Min-Sec)	Total Cost (In Lacs)
Jamapura	2848	LOKESHA/Sharana		13/*4,56/*3A2	Machinery	Soil Moisture	T C B	0.66	59	119	14.473651	76.366151	0.07
Jamapura						Conservation Activity	Waste Weir		2218	1,000			0.02
Jamapura	2849	G S SHIVAKUMAR/Shivalingappa	349721203401	13/*5 13/*9	Machinery	Soil Moisture	T C B	4.88	59	878	14.473318	76.364456	0.52
Jamapura						Conservation Activity	Waste Weir		2218	5,000			0.11
Jamapura	2850	S PRAKASH		13/*2	Machinery	Soil Moisture	T C B	1.20	59	216	14.473813	76.365427	0.13
Jamapura						Conservation Activity	Waste Weir		2218	2,000			0.04
Jamapura	2851	SIDDAMMA/GURUSIDDAPPA	608847690087	14/*1, 53/*1	Machinery	Soil Moisture	T C B	1.20	59	216	14.475118	76.367140	0.13
Jamapura						Conservation Activity	Waste Weir		2218	2,000			0.04
Jamapura	2852	JYOTHILINGA/SARANAPPA		14/*3	Machinery	Soil Moisture	T C B	0.40	59	72	14.475482	76.366571	0.04
Jamapura						Conservation Activity	Waste Weir		2218				0.00
Jamapura	2853	KALLAPPA/MAHADEVAPPA	533789682427	14/*4, 27/**, 53/**	Machinery	Soil Moisture	T C B	2.35	59	423	14.474715	76.366757	0.25
Jamapura						Conservation Activity	Waste Weir		2218	4,000			0.09
Jamapura	2854	JYOTHILINGA/SARANAPPA		14/*5	Machinery	Soil Moisture	T C B	1.02	59	184	14.476274	76.366938	0.11
Jamapura						Conservation Activity	Waste Weir		2218	1,000			0.02
Jamapura	2855	SHARANNNYA		147/*1	Machinery	Soil Moisture	T C B	0.41	59	74	14.464262	76.361402	0.04
Jamapura						Conservation Activity	Waste Weir		2218				0.00
Jamapura	2856	M C KARIBASAI/CHANNABASAVAI		147/*2, 149/*5, 85/*5	Machinery	Soil Moisture	T C B	0.94	59	169	14.465100	76.361425	0.10
Jamapura						Conservation Activity	Waste Weir		2218	1,000			0.02
Jamapura	2857	BASAVARAJA/CHANNABASAVAI		147/*3,147/6,85/4	Machinery	Soil Moisture	T C B	0.97	59	175	14.464224	76.361545	0.10
Jamapura						Conservation Activity	Waste Weir		2218	1,000			0.02
Jamapura	2858	THIPPAYYA		149/*1	Machinery	Soil Moisture	T C B	1.24	59	223	14.462996	76.360784	0.13
Jamapura						Conservation Activity	Waste Weir		2218	2,000			0.04
Jamapura	2859	R SAMPATTHUKUMAR/Ramalingappa K	248645089522	149/*3	Machinery	Soil Moisture	T C B	0.10	59	18	14.464499	76.360883	0.01
Jamapura						Conservation Activity	Waste Weir		2218				0.00
Jamapura	2860	G SHARANAMMA/Basavarajappa		149/*2B	Machinery	Soil Moisture	T C B	0.64	59	115	14.465217	76.360771	0.07
Jamapura						Conservation Activity	Waste Weir		2218	1,000			0.02
Jamapura	2861	G SHARANAMMA/Basavarajappa		149/*4	Machinery	Soil Moisture	T C B	0.20	59	36	14.463939	76.360235	0.02
Jamapura						Conservation Activity	Waste Weir		2218				0.00
Jamapura	2862	RAGHAVENDRA K/Katappa		15/*10	Machinery	Soil Moisture	T C B	0.70	59	126	14.476607	76.368602	0.07
Jamapura						Conservation Activity	Waste Weir		2218	1,000			0.02
Jamapura	2863	ERAPPA/Ajappa	414150898071	15/*11	Machinery	Soil Moisture	T C B	0.70	59	126	14.478157	76.368670	0.07
Jamapura						Conservation Activity	Waste Weir		2218	1,000			0.02
Jamapura	2864	BALAMMA/Thippanna	941533794023	15/*12	Machinery	Soil Moisture	T C B	0.70	59	126	14.477813	76.368489	0.07
Jamapura						Conservation Activity	Waste Weir		2218	1,000			0.02
Jamapura	2865	VISHALAKSHAMMA/KALLAPPA		15/*1A	Machinery	Soil Moisture	T C B	1.56	59	281	14.476967	76.367959	0.17
Jamapura						Conservation Activity	Waste Weir		2218	2,000			0.04
Jamapura	2866	PREMAKKA		15/*2	Machinery	Soil Moisture	T C B	0.87	59	157	14.478020	76.368088	0.09
Jamapura						Conservation Activity	Waste Weir		2218	1,000			0.02
Jamapura	2867	RUDRAPPA A/AJJAPPA		15/*1B	Machinery	Soil Moisture	T C B	0.69	59	124	14.479004	76.367248	0.07
Jamapura						Conservation Activity	Waste Weir		2218	1,000			0.02
Jamapura	2868	Jayappa T/Thippeswamy	278018140842	15/*7, 38/*9	Machinery	Soil Moisture	T C B	0.51	59	92	14.477509	76.368616	0.05
Jamapura						Conservation Activity	Waste Weir		2218				0.00
Jamapura	2869	SANNA KATAMMA		15/*4	Machinery	Soil Moisture	T C B	0.29	59	52	14.479130	76.366811	0.03
Jamapura						Conservation Activity	Waste Weir		2218				0.00
Jamapura	2870	Sunandamma/Hallappa	753229366184	15/*8 15/*5	Machinery	Soil Moisture	T C B	0.28	59	50	14.479200	76.366491	0.03
Jamapura						Conservation Activity	Waste Weir		2218				0.00
Jamapura	2871	THIPPERAMMA/Dasappa		15/*9 15/*6,38/*11, 7/*4	Machinery	Soil Moisture	T C B	19.19	59	3454	14.478786	76.367747	2.04
Jamapura						Conservation Activity	Waste Weir		2218	1,000			0.24
Jamapura	2872	THIPPAMMA		151/*1	Machinery	Soil Moisture	T C B	0.60	59	108	14.466175	76.361029	0.06
Jamapura						Conservation Activity	Waste Weir		2218	1,000			0.02
Jamapura	2873	SIDDAPPA/Nagaraia	739897122678	151/*1	Machinery	Soil Moisture	T C B	0.30	59	54	14.466964	76.360977	0.03
Jamapura						Conservation Activity	Waste Weir		2218				0.00
Jamapura	2874	HERRAPPA/SAKRAPPA		151/*1	Machinery	Soil Moisture	T C B	0.30	59	54	14.466807	76.360706	0.03
Jamapura						Conservation Activity	Waste Weir		2218				0.00
Jamapura	2875	SHIVANNA		151/*4	Machinery	Soil Moisture	T C B	0.60	59	108	14.467457	76.360747	0.06
Jamapura						Conservation Activity	Waste Weir		2218				0.00
Jamapura	2876	DIDDA RAJAPPA		151/*1	Machinery	Soil Moisture	T C B	0.40	59	72	14.467389	76.361311	0.04
Jamapura						Conservation Activity	Waste Weir		2218				0.00
Jamapura	2877	MARAMMA		151/*1	Machinery	Soil Moisture	T C B	0.30	59	54	14.466691	76.363048	0.03
Jamapura						Conservation Activity	Waste Weir		2218				0.00
Jamapura	2878	ERAPPA		151/*1	Machinery	Soil Moisture	T C B	0.30	59	54	14.466816	76.363573	0.03
Jamapura						Conservation Activity	Waste Weir		2218				0.00
Jamapura	2879	SAKKARAPPA		151/*1	Machinery	Soil Moisture	T C B	0.78	59	140	14.46620	76.362094	0.08
Jamapura						Conservation Activity	Waste Weir		2218	1,000			0.02
Jamapura	2880	RANGAPPA		151/*1	Machinery	Soil Moisture	T C B	0.30	59	54	14.466774	76.362095	0.03

Village Name	Farmer Code	Farmer Name	Aadhar Card No	Survey Number	Rate Type (Manually/Machinery)	Activity Type (Soil Moisture Conservation Activity/ Water Harvesting Activity)	Activity Name	Unit	Unit Cost (In Rs.)		Latitude (Deg-Min-Sec)	Longitude (Deg-Min-Sec)	Total Cost (In Lacs)
Jamapura						Conservation Activity	Waste Weir		2218				0.00
Jamapura	2881	SIDDAPPA		151*/1	Machinery	Soil Moisture	T C B	0.42	59	76	14.464543	76.361013	0.04
Jamapura						Conservation Activity	Waste Weir		2218				0.00
Jamapura	2882	SHIVANNA S/Sannathippayya		16*/10	Machinery	Soil Moisture	T C B	0.20	59	36	14.45897	76.359845	0.02
Jamapura						Conservation Activity	Waste Weir		2218				0.00
Jamapura	2883	THIPPESWAMY T/Sannirappa		16*/11	Machinery	Soil Moisture	T C B	0.22	59	40	14.46685	76.369858	0.02
Jamapura						Conservation Activity	Waste Weir		2218				0.00
Jamapura	2884	KATAMMA/Parari katajja	573246514495	16*/2	Machinery	Soil Moisture	T C B	1.15	59	207	14.46857	76.367845	0.12
Jamapura						Conservation Activity	Waste Weir		2218	1.000			0.02
Jamapura	2885	RATHNAMMA/Thippeswamy		16*/8, 7/3, 7/5	Machinery	Soil Moisture	T C B	0.66	59	119	14.46987	76.364858	0.07
Jamapura						Conservation Activity	Waste Weir		2218	1.000			0.02
Jamapura	2886	RANGAPPA/CHANNABASAPPA		17*/1	Machinery	Soil Moisture	T C B	2.81	59	506	14.49857	76.364875	0.30
Jamapura						Conservation Activity	Waste Weir		2218	4.000			0.09
Jamapura	2887	SUSHILAMMA/RANGAPPA		17*/2	Machinery	Soil Moisture	T C B	1.94	59	349	14.49589	76.368754	0.21
Jamapura						Conservation Activity	Waste Weir		2218	2.000			0.04
Jamapura	2888	G S KALLESHI/GOWDRU SIDDALINGAPPA	994822087494	17*/3 47*/3 59*/1	Machinery	Soil Moisture	T C B	1.27	59	229	14.468756	76.368754	0.13
Jamapura						Conservation Activity	Waste Weir		2218	2.000			0.04
Jamapura	2889	GANGAMMA/Chandruppa G	729878098134	17*/4	Machinery	Soil Moisture	T C B	1.00	59	180	14.468975	76.368752	0.11
Jamapura						Conservation Activity	Waste Weir		2218	1.000			0.02
Jamapura	2890	KRISHNAPPA/Banklappa		18*/1	Machinery	Soil Moisture	T C B	0.90	59	162	14.468957	76.364758	0.10
Jamapura						Conservation Activity	Waste Weir		2218	1.000			0.02
Jamapura	2891	ERAPPA/THIMMARAYAPPA		18*/2, 38*/2, 41*/4	Machinery	Soil Moisture	T C B	1.80	59	324	14.465879	76.364725	0.19
Jamapura						Conservation Activity	Waste Weir		2218	2.000			0.04
Jamapura	2892	LAKKAPPA/DODDA BHIMAPPA		18*/3, 38*/2, 41*/3	Machinery	Soil Moisture	T C B	0.89	59	160	14.468575	76.357587	0.09
Jamapura						Conservation Activity	Waste Weir		2218	1.000			0.02
Jamapura	2893	BASAVARAJ/Balappa		19*/1	Machinery	Soil Moisture	T C B	1.60	59	250	14.468752	76.364875	0.15
Jamapura						Conservation Activity	Waste Weir		2218	2.000			0.04
Jamapura	2894	KRISHNAPPA/SIRIYAPPA	370567989289	19*/2	Machinery	Soil Moisture	T C B	1.21	59	218	14.468972	76.364872	0.13
Jamapura						Conservation Activity	Waste Weir		2218	1.000			0.02
Jamapura	2895	BHAGYAMMA/SIRIYAPPA		19*/2	Machinery	Soil Moisture	T C B	1.21	59	218	14.466589	76.364578	0.13
Jamapura						Conservation Activity	Waste Weir		2218	2.000			0.04
Jamapura	2896	THIPPESWAMY B/Balappa		19*/3	Machinery	Soil Moisture	T C B	1.20	59	216	14.46758	76.364584	0.13
Jamapura						Conservation Activity	Waste Weir		2218	1.000			0.02
Jamapura	2897	BALAMMA/Nagappa		19*/4	Machinery	Soil Moisture	T C B	0.40	59	72	14.46857	76.365648	0.04
Jamapura						Conservation Activity	Waste Weir		2218				0.00
Jamapura	2898	MANJUNATHA J V/VEERABASNNA J V		19*/5	Machinery	Soil Moisture	T C B	3.20	59	500	14.472546`	76.367454	0.30
Jamapura						Conservation Activity	Waste Weir		2218	2.000			0.04
Jamapura	2899	Dasappa/BARAMAPPA	852142728942	19*/6	Machinery	Soil Moisture	T C B	1.76	59	317	14.47523	76.364758	0.19
Jamapura						Conservation Activity	Waste Weir		2218	2.000			0.04
Jamapura	2900	OBAMMA		2*/1A	Machinery	Soil Moisture	T C B	0.72	59	130	14.458929	76.360123	0.08
Jamapura						Conservation Activity	Waste Weir		2218	1.000			0.02
Jamapura	2901	PUTTAMMA		2*/1B	Machinery	Soil Moisture	T C B	0.49	59	88	14.458912	76.364123	0.05
Jamapura						Conservation Activity	Waste Weir		2218				0.00
Jamapura	2902	J N LINGANNA/B K NARRASIMHAPPA		2*/3 2*/4, 72*/3	Machinery	Soil Moisture	T C B	1.49	59	250	14.469515	76.364174	0.15
Jamapura						Conservation Activity	Waste Weir		2218	2.000			0.04
Jamapura	2903	LASHMAMMA		2*/1D	Machinery	Soil Moisture	T C B	0.59	59	106	14.468323	76.364158	0.06
Jamapura						Conservation Activity	Waste Weir		2218				0.00
Jamapura	2904	B N Prahlad/Narasimhappa B K	353765499864	2*/4,39/6,39/8,41/1,6 5/4	Machinery	Soil Moisture	T C B	1.27	59	229	14.469676	76.363482	0.13
Jamapura						Conservation Activity	Waste Weir		2218	1.000			0.02
Jamapura	2905	B N KARIYAPPA	648291690042	2*/2	Machinery	Soil Moisture	T C B	0.81	59	146	14.468939	76.364039	0.09
Jamapura						Conservation Activity	Waste Weir		2218	1.000			0.02
Jamapura	2906	PRADIPA/PARAMESHWARAPPA	725428460908	20*/3 20*/4	Machinery	Soil Moisture	T C B	1.06	59	191	14.482177	76.373334	0.11
Jamapura						Conservation Activity	Waste Weir		2218	1.000			0.02
Jamapura	2907	NAGAMMA/Nagappa		21*/11 75*/4	Machinery	Soil Moisture	T C B	0.90	59	162	14.480665	76.370676	0.10
Jamapura						Conservation Activity	Waste Weir		2218	1.000			0.02
Jamapura	2908	SANJEEVAMMA/Balappa	567279785203	21*/12	Machinery	Soil Moisture	T C B	0.40	59	72	14.479929	76.370548	0.04
Jamapura						Conservation Activity	Waste Weir		2218				0.00
Jamapura	2909	CHIKKAPPA/Eraballappa		21*/1A	Machinery	Soil Moisture	T C B	1.08	59	194	14.479890	76.371439	0.11
Jamapura						Conservation Activity	Waste Weir		2218				0.00
Jamapura	2910	KRISHNAMURTHY G B/G B BALAPPA	923848763353	21*/1B1	Machinery	Soil Moisture	T C B	0.41	59	74	14.479726	76.372587	0.04
Jamapura						Conservation Activity	Waste Weir		2218				0.00
Jamapura	2911	SIRIYAMMA/SIRIYAMMA		21*/1B2 21*/2B 21*/2C	Machinery	Soil Moisture	T C B	1.58	59	250	14.480702	76.372300	0.15
Jamapura						Conservation Activity	Waste Weir		2218	2.000			0.04
Jamapura	2912	T BALARAJA		21*/2A	Machinery	Soil Moisture	T C B	0.73	59	131	14.480014	76.361576	0.08
Jamapura						Conservation Activity	Waste Weir		2218	1.000			0.02

Village Name	Farmer Code	Farmer Name	Aadhar Card No	Survey Number	Rate Type (Manually/Machinery)	Activity Type (Soil Moisture Conservation Activity/ Water Harvesting Activity)	Activity Name	Unit	Unit Cost (In Rs.)		Latitude (Deg-Min-Sec)	Longitude (Deg-Min-Sec)	Total Cost (In Lacs)
Jamapura	2913	BALAPPA G B/ERABALAPPA		21*/10	Machinery	Soil Moisture	T C B	1.08	59	194	14.480334	76.371528	0.11
Jamapura						Conservation Activity	Waste Weir		2218	1,000			0.02
Jamapura	2914	M DANAPPA/Mahadevappa	933271545483	23*/1	Machinery	Soil Moisture	T C B	0.60	59	108	14.476916	76.370717	0.06
Jamapura						Conservation Activity	Waste Weir		2218	1,000			0.02
Jamapura	2915	KUSUMA B N/NAGARAJ N		23*/2	Machinery	Soil Moisture	T C B	1.60	59	250	14.478481	76.370819	0.15
Jamapura						Conservation Activity	Waste Weir		2218	2,000			0.04
Jamapura	2916	KALLAPPA/NINGAPPA	803154062551	23*/3	Machinery	Soil Moisture	T C B	1.50	59	250	14.477768	76.379434	0.15
Jamapura						Conservation Activity	Waste Weir		2218	2,000			0.04
Jamapura	2917	NAGARAJ N/Ningappa		23*/4	Machinery	Soil Moisture	T C B	0.80	59	144	14.477428	76.370367	0.08
Jamapura						Conservation Activity	Waste Weir		2218	1,000			0.02
Jamapura	2918	J S SANDEEPA/Shivanna		23*/5	Machinery	Soil Moisture	T C B	1.00	59	180	14.477036	76.360757	0.11
Jamapura						Conservation Activity	Waste Weir		2218	1,000			0.02
Jamapura	2919	SANGANABASAPPA/MAHADEVAPPA		23*/6	Machinery	Soil Moisture	T C B	0.60	59	108	14.478926	76.371199	0.06
Jamapura						Conservation Activity	Waste Weir		2218	1,000			0.02
Jamapura	2920	SAMPATH KUMAR J S/Shivanna		23*/7	Machinery	Soil Moisture	T C B	1.00	59	180	14.479091	76.369237	0.11
Jamapura						Conservation Activity	Waste Weir		2218	1,000			0.02
Jamapura	2921	BASAVARAJAPPA/GANGAJJA	310405092494	24*/2,6/1	Machinery	Soil Moisture	T C B	1.61	59	260	14.476328	76.369678	0.15
Jamapura						Conservation Activity	Waste Weir		2218	2,000			0.04
Jamapura	2922	VIJAYAKUMAR		24*/1	Machinery	Soil Moisture	T C B	2.13	59	350	14.475667	76.360777	0.21
Jamapura						Conservation Activity	Waste Weir		2218	2,000			0.04
Jamapura	2923	S Rajakumar/SHARANAPPA		24*/3	Machinery	Soil Moisture	T C B	0.80	59	144	14.475700	76.369320	0.08
Jamapura						Conservation Activity	Waste Weir		2218	1,000			0.02
Jamapura	2924	B R RANGAPPA/RAMAPPA	880558557253	26*/3,34/8,35/2,54/1,82/1a1/82/2	Machinery	Soil Moisture	T C B	7.18	59	890	14.475637	76.375141	0.53
Jamapura						Conservation Activity	Waste Weir		2218	5,000			0.11
Jamapura	2925	SIRIYAPPA/Balappa		3*/1A	Machinery	Soil Moisture	T C B	0.51	59	92	14.469231	76.361453	0.05
Jamapura						Conservation Activity	Waste Weir		2218				0.00
Jamapura	2926	Siriyyamma/Erabalappa		3*/1B2 3*/1B1, 7*/8	Machinery	Soil Moisture	T C B	2.08	59	320	14.464916	76.360584	0.19
Jamapura						Conservation Activity	Waste Weir		2218	2,000			0.04
Jamapura	2927	ESHWARAPPA/DODDA ERAPPA		3*/3, 151*/3	Machinery	Soil Moisture	T C B	1.16	59	209	14.46831	76.363925	0.12
Jamapura						Conservation Activity	Waste Weir		2218	1,000			0.02
Jamapura	2928	IRAMMA/Iranna		3*/4	Machinery	Soil Moisture	T C B	0.60	59	108	14.46815	76.363413	0.06
Jamapura						Conservation Activity	Waste Weir		2218	1,000			0.02
Jamapura	2929	RAMAPPA/Govindappa		31*/1	Machinery	Soil Moisture	T C B	0.76	59	137	14.473000	76.371028	0.08
Jamapura						Conservation Activity	Waste Weir		2218	1,000			0.02
Jamapura	2930	K GOWRAMMA/Siddesh S		31*/1	Machinery	Soil Moisture	T C B	0.86	59	155	14.472414	76.370628	0.09
Jamapura						Conservation Activity	Waste Weir		2218	1,000			0.02
Jamapura	2931	MARAPPA		32*/1 32*/2	Machinery	Soil Moisture	T C B	1.41	59	254	/14.473138	76.369961	0.15
Jamapura						Conservation Activity	Waste Weir		2218	2,000			0.04
Jamapura	2932	KARIYAMMA/DASAPPA	777227219749	32*/3,33*/1A1	Machinery	Soil Moisture	T C B	1.33	59	239	14.473722	76.370011	0.14
Jamapura						Conservation Activity	Waste Weir		2218	1,000			0.02
Jamapura	2933	KALLAPPA S D/Sanna danppa		32*/4	Machinery	Soil Moisture	T C B	0.47	59	85	14.474077	76.370714	0.05
Jamapura						Conservation Activity	Waste Weir		2218				0.00
Jamapura	2934	RATHNAMMA/SIRIYAPAP	403258843275	32*/5	Machinery	Soil Moisture	T C B	0.94	59	169	14.474186	76.369610	0.10
Jamapura						Conservation Activity	Waste Weir		2218	1,000			0.02
Jamapura	2935	LAKSHAMMA		33*/1A1	Machinery	Soil Moisture	T C B	1.58	59	250	14.473530	76.368816	0.15
Jamapura						Conservation Activity	Waste Weir		2218	2,000			0.04
Jamapura	2936	CHIKKAPPA/Erabalappa		33*/1B	Machinery	Soil Moisture	T C B	0.39	59	70	14.475096	76.368312	0.04
Jamapura						Conservation Activity	Waste Weir		2218				0.00
Jamapura	2937	SHIVANNA S/Erabalappa		33*/1B 39*/1B 39*/1B	Machinery	Soil Moisture	T C B	1.17	59	211	14.475752	76.368530	0.12
Jamapura						Conservation Activity	Waste Weir		2218	1,000			0.02
Jamapura	2938	REVANNA/MURIGAPPA	861383052834	33*/2,34/11	Machinery	Soil Moisture	T C B	2.44	59	400	14.4741036	76.378996	0.24
Jamapura						Conservation Activity	Waste Weir		2218	2,000			0.04
Jamapura	2939	ANJINAPPA/Kodappa		33*/3	Machinery	Soil Moisture	T C B	0.79	59	142	14.474234	76.368019	0.08
Jamapura						Conservation Activity	Waste Weir		2218	1,000			0.02
Jamapura	2940	Usha M/Manjappa	617329313552	34*/1	Machinery	Soil Moisture	T C B	0.73	59	131	14.469896	76.365149	0.08
Jamapura						Conservation Activity	Waste Weir		2218	1,000			0.02
Jamapura	2941	MANJANNA/Murigappa		34*/10	Machinery	Soil Moisture	T C B	1.34	59	241	14.469817	76.366052	0.14
Jamapura						Conservation Activity	Waste Weir		2218	2,000			0.04
Jamapura	2942	NAGAPPA/SIdappa		34*/12, 98*/1	Machinery	Soil Moisture	T C B	0.45	59	81	14.471034	76.366359	0.05
Jamapura						Conservation Activity	Waste Weir		2218				0.00
Jamapura	2943	THIPPESWAMY/HONNURAPPA	361581481164	34*/13,77*/1A, 77/1b,77*/4	Machinery	Soil Moisture	T C B	0.86	59	155	14.470010	76.366954	0.09
Jamapura						Conservation Activity	Waste Weir		2218	1,000			0.02
Jamapura	2944	Padmakka/B Venkatesha	314930101994	34*/2	Machinery	Soil Moisture	T C B	1.60	59	288	14.470741	76.366992	0.17



Village Name	Farmer Code	Farmer Name	Aadhar Card No	Survey Number	Rate Type (Manually/Machinery)	Activity Type (Soil Moisture Conservation Activity/ Water Harvesting Activity)	Activity Name	Unit	Unit Cost (In Rs.)		Latitude (Deg-Min-Sec)	Longitude (Deg-Min-Sec)	Total Cost (In Lacs)
Jamapura						Conservation Activity	Waste Weir		2218	2,000			0.04
Jamapura	2945	S D BASAVARAJAPPA/Sannadanappa		34/*/3 3/*/4 44/*/1	Machinery	Soil Moisture	T C B	3.48	59	560	14.471718	76.366365	0.33
Jamapura						Conservation Activity	Waste Weir		2218	3,000			0.07
Jamapura	2946	CHANDRAPPA/HONNURAPPA	638286743946	34/*/6, 98/3	Machinery	Soil Moisture	T C B	0.64	59	115	14.471474	76.367313	0.07
Jamapura						Conservation Activity	Waste Weir		2218	1,000			0.02
Jamapura	2947	Bhagyamma/Kalleshappa		34/*/7	Machinery	Soil Moisture	T C B	0.95	59	171	14.473030	76.367753	0.10
Jamapura						Conservation Activity	Waste Weir		2218	1,000			0.02
Jamapura	2948	SHANMUAKAPPA		34/*/9 34/*/5	Machinery	Soil Moisture	T C B	1.54	59	277	14.471862	76.368642	0.16
Jamapura						Conservation Activity	Waste Weir		2218	1,000			0.02
Jamapura	2949	B R THIMMAPPA/Ramappa		35/*/1, 82/*/4A, 82/*/4B	Machinery	Soil Moisture	T C B	2.05	59	369	14.472262	76.369426	0.22
Jamapura						Conservation Activity	Waste Weir		2218	3,000			0.07
Jamapura	2950	SARSWATHI/Venkatesha		36/*/1,39/*/9	Machinery	Soil Moisture	T C B	0.62	59	112	14.479953	76.367840	0.07
Jamapura						Conservation Activity	Waste Weir		2218	1,000			0.02
Jamapura	2951	BASAMMA		35/*/3	Machinery	Soil Moisture	T C B	1.19	59	214	14.471168	76.369955	0.13
Jamapura						Conservation Activity	Waste Weir		2218	1,000			0.02
Jamapura	2952	JAYAMMA/Ramappa		36/*/1	Machinery	Soil Moisture	T C B	1.00	59	180	14.470591	76.368668	0.11
Jamapura						Conservation Activity	Waste Weir		2218	1,000			0.02
Jamapura	2953	B NARASIMHAPPA/Bhoothappa	371296775385	37/*/1 37/*/2 37/*/3	Machinery	Soil Moisture	T C B	0.90	59	162	14.469472	76.368946	0.10
Jamapura						Conservation Activity	Waste Weir		2218				0.00
Jamapura	2954	THIPPESWAMY/Obalappa		37/*/6	Machinery	Soil Moisture	T C B	0.29	59	52	14.469091	76.369595	0.03
Jamapura						Conservation Activity	Waste Weir		2218				0.00
Jamapura	2955	KARIYAPPA		37/*/5	Machinery	Soil Moisture	T C B	0.33	59	59	14.469052	76.370198	0.04
Jamapura						Conservation Activity	Waste Weir		2218				0.00
Jamapura	2956	NINGAMMA/Bhutappa		37/*/7	Machinery	Soil Moisture	T C B	0.12	59	22	14.479040	76.369991	0.01
Jamapura						Conservation Activity	Waste Weir		2218				0.00
Jamapura	2957	LAKSHMAMMA/Thippaiah		38/*/10	Machinery	Soil Moisture	T C B	0.20	59	36	14.468212	76.368728	0.02
Jamapura						Conservation Activity	Waste Weir		2218				0.00
Jamapura	2958	PRAEMAKKA		38/*/1	Machinery	Soil Moisture	T C B	0.34	59	61	14.467352	76.369005	0.04
Jamapura						Conservation Activity	Waste Weir		2218				0.00
Jamapura	2959	NEELAMMA/CHANDRAPPA		38/*/2 .41/*/5	Machinery	Soil Moisture	T C B	0.78	59	140	14.466258	76.369074	0.08
Jamapura						Conservation Activity	Waste Weir		2218	1,000			0.02
Jamapura	2960	Bhimakka/Bnthlappa	651160497289	39/*/1	Machinery	Soil Moisture	T C B	0.62	59	112	14.8535	76.366353	0.07
Jamapura						Conservation Activity	Waste Weir		2218	1,000			0.02
Jamapura	2961	SHIVAGANGAMMA/LINGANNA J N	793304148737	39/*/2, 39/3, 75/5, 75/5a1	Machinery	Soil Moisture	T C B	1.75	59	315	14.468098	76.366448	0.19
Jamapura						Conservation Activity	Waste Weir		2218	2,000			0.04
Jamapura	2962	ERANNA/Govindappa		39/*/4	Machinery	Soil Moisture	T C B	0.45	59	81	14.468211	76.366953	0.05
Jamapura						Conservation Activity	Waste Weir		2218				0.00
Jamapura	2963	THEPAVA		39/*/10	Machinery	Soil Moisture	T C B	0.27	59	49	14.468178	76.367368	0.03
Jamapura						Conservation Activity	Waste Weir		2218				0.00
Jamapura	2964	SHIVANNA/Ningappa		4/*/1	Machinery	Soil Moisture	T C B	0.85	59	153	14.470666	76.362554	0.09
Jamapura						Conservation Activity	Waste Weir		2218	1,000			0.02
Jamapura	2965	MALLIKARJUNAPPA V/Virupakshappa		4/*/2, 6/*/4	Machinery	Soil Moisture	T C B	2.10	59	325	14.470515	76.364316	0.19
Jamapura						Conservation Activity	Waste Weir		2218	2,000			0.04
Jamapura	2966	B L JAYANNA/Lakkappa		4/*/3	Machinery	Soil Moisture	T C B	1.62	59	292	14.470097	76.364375	0.17
Jamapura						Conservation Activity	Waste Weir		2218	2,000			0.04
Jamapura	2967	CHIDANDA		4/*/5	Machinery	Soil Moisture	T C B	0.50	59	90	14.470306	76.363480	0.05
Jamapura						Conservation Activity	Waste Weir		2218				0.00
Jamapura	2968	KALLAPPA/KALLAPPA	888585318974	4/*/4	Machinery	Soil Moisture	T C B	1.09	59	196	14.470200	76.362659	0.12
Jamapura						Conservation Activity	Waste Weir		2218	1,000			0.02
Jamapura	2969	N S MANJUNATHA/N S Shambulingappa	556178030484	40/*/*	Machinery	Soil Moisture	T C B	2.79	59	450	14.469003	76.365266	0.27
Jamapura						Conservation Activity	Waste Weir		2218	3,000			0.07
Jamapura	2970	THIPAYA		41/*/2A	Machinery	Soil Moisture	T C B	0.34	59	61	14.468071	76.365627	0.04
Jamapura						Conservation Activity	Waste Weir		2218				0.00
Jamapura	2971	BASAMMA		42/*/1	Machinery	Soil Moisture	T C B	0.58	59	104	14.476957	76.368555	0.06
Jamapura						Conservation Activity	Waste Weir		2218	1,000			0.02
Jamapura	2972	SUMANGALAMMA/Mallikarjuna		42/*/2	Machinery	Soil Moisture	T C B	0.95	59	171	14.477700	76.367214	0.10
Jamapura						Conservation Activity	Waste Weir		2218	1,000			0.02
Jamapura	2973	PARAKASHA		44/*/3	Machinery	Soil Moisture	T C B	0.34	59	61	14.466865	76.366298	0.04
Jamapura						Conservation Activity	Waste Weir		2218				0.00
Jamapura	2974	BASAVARAJAPPA/Nagappa		44/*/2	Machinery	Soil Moisture	T C B	0.29	59	52	14.467028	76.365329	0.03
Jamapura						Conservation Activity	Waste Weir		2218				0.00
Jamapura	2975	RANGAPPA		45/*/*	Machinery	Soil Moisture	T C B	0.96	59	173	14.466688	76.367504	0.10
Jamapura						Conservation Activity	Waste Weir		2218	1,000			0.02
Jamapura	2976	KALLAPPA/NAGAPPA		46/*/*	Machinery	Soil Moisture	T C B	0.28	59	50	14.466219	76.367476	0.03
Jamapura						Conservation Activity	Waste Weir		2218				0.00

Village Name	Farmer Code	Farmer Name	Aadhar Card No	Survey Number	Rate Type (Manually/Machinery)	Activity Type (Soil Moisture Conservation Activity/ Water Harvesting Activity)	Activity Name	Unit	Unit Cost (In Rs.)		Latitude (Deg-Min-Sec)	Longitude (Deg-Min-Sec)	Total Cost (In Lacs)
Jamapura	2977	G M MANJAMMA/G S MANJANNA	536997729535	47/*/2	Machinery	Soil Moisture	T C B	0.45	59	81	14.466537	76.364654	0.05
Jamapura						Conservation Activity	Waste Weir		2218				0.00
Jamapura	2978	GANAGAMMA		47/*/5	Machinery	Soil Moisture	T C B	0.36	59	65	14.466334	76.365751	0.04
Jamapura						Conservation Activity	Waste Weir		2218				0.00
Jamapura	2979	THIPPESWAMYA		48/*/1	Machinery	Soil Moisture	T C B	1.26	59	227	14.465617	76.368464	0.13
Jamapura						Conservation Activity	Waste Weir		2218	1.000			0.02
Jamapura	2980	G LAKKAPPA		48/*/2	Machinery	Soil Moisture	T C B	0.39	59	70	14.466163	76.367697	0.04
Jamapura						Conservation Activity	Waste Weir		2218				0.00
Jamapura	2981	RAVICHANDRA G/Govindaraju		49/*/2A	Machinery	Soil Moisture	T C B	0.40	59	72	14.465701	76.367653	0.04
Jamapura						Conservation Activity	Waste Weir		2218				0.00
Jamapura	2982	G B Dasappa/Balappa	212915783581	5/*/2.85/3	Machinery	Soil Moisture	T C B	2.07	59	373	14.472117	76.360965	0.22
Jamapura						Conservation Activity	Waste Weir		2218	3.000			0.07
Jamapura	2983	NAGAMMA/GIDDAPPA		5/*/3	Machinery	Soil Moisture	T C B	0.96	59	173	14.474079	76.361032	0.10
Jamapura						Conservation Activity	Waste Weir		2218	1.000			0.02
Jamapura	2984	SOWBAGYAMMA/Chandrappa		5/*/4	Machinery	Soil Moisture	T C B	1.83	59	329	14.473507	76.360182	0.19
Jamapura						Conservation Activity	Waste Weir		2218	2.000			0.04
Jamapura	2985	JG MAHESHA		5/*/5	Machinery	Soil Moisture	T C B	0.80	59	144	14.471551	76.361136	0.08
Jamapura						Conservation Activity	Waste Weir		2218	1.000			0.02
Jamapura	2986	BALPPPA		5/*/1B	Machinery	Soil Moisture	T C B	1.06	59	191	14.474506	76.359044	0.11
Jamapura						Conservation Activity	Waste Weir		2218	1.000			0.02
Jamapura	2987	KATAMMA		5/*/1A	Machinery	Soil Moisture	T C B	1.26	59	227	14.472716	76.360799	0.13
Jamapura						Conservation Activity	Waste Weir		2218	1.000			0.02
Jamapura	2988	HALASWAMY K/Kallingappa		50/*/1 56/*/9, 50/*/2, 53/*/5	Machinery	Soil Moisture	T C B	0.85	59	153	14.465611	76.365475	0.09
Jamapura						Conservation Activity	Waste Weir		2218	1.000			0.02
Jamapura	2989	JAGADEESH M K/Kallingappa		50/*/3 53/*/4	Machinery	Soil Moisture	T C B	0.62	59	112	14.465672	76.364726	0.07
Jamapura						Conservation Activity	Waste Weir		2218	1.000			0.02
Jamapura	2990	HANUMANTHAPPA/Hanumanthappa	598010836314	51/*/1A, 69/1b1.69/1b3	Machinery	Soil Moisture	T C B	0.68	59	122	14.465129	76.364048	0.07
Jamapura						Conservation Activity	Waste Weir		2218	1.000			0.02
Jamapura	2991	NINGAPPA T/Thimmappa		51/*/3	Machinery	Soil Moisture	T C B	0.13	59	23	14.465198	76.363784	0.01
Jamapura						Conservation Activity	Waste Weir		2218				0.00
Jamapura	2992	K MAHWSH		52/*/1	Machinery	Soil Moisture	T C B	0.53	59	95	14.465269	76.366160	0.06
Jamapura						Conservation Activity	Waste Weir		2218				0.00
Jamapura	2993	MARAPPA		52/*/1	Machinery	Soil Moisture	T C B	0.29	59	52	14.465416	76.364643	0.03
Jamapura						Conservation Activity	Waste Weir		2218				0.00
Jamapura	2994	CHANDRAMMA/BASAPA		53/*/*	Machinery	Soil Moisture	T C B	0.40	59	72	14.464589	76.365185	0.04
Jamapura						Conservation Activity	Waste Weir		2218				0.00
Jamapura	2995	Chandrappa/Mahadevappa	832877890868	54/*/3 54/*/3, 14/*/2, 28/*/8	Machinery	Soil Moisture	T C B	1.98	59	356	14.465101	76.364668	0.21
Jamapura						Conservation Activity	Waste Weir		2218	2.000			0.04
Jamapura	2996	NINGAPPA/Murigeppa		55/*/1	Machinery	Soil Moisture	T C B	0.33	59	59	14.464096	76.363306	0.04
Jamapura						Conservation Activity	Waste Weir		2218				0.00
Jamapura	2997	KALLAPPA/Murigeppa		55/*/1	Machinery	Soil Moisture	T C B	0.33	59	59	14.463899	76.363194	0.04
Jamapura						Conservation Activity	Waste Weir		2218				0.00
Jamapura	2998	SHARANAPPA/Danappa	271810069667	55/*/2 56/*/14 56/*/2 86/*/1	Machinery	Soil Moisture	T C B	2.27	59	350	14.464248	76.363985	0.21
Jamapura						Conservation Activity	Waste Weir		2218	3.000			0.07
Jamapura	2999	HANUMANTHAPPA P/PATHAPPA	361581481164	56/*/* 56/*/*	Machinery	Soil Moisture	T C B	0.22	59	40	14.463038	76.364090	0.02
Jamapura						Conservation Activity	Waste Weir		2218				0.00
Jamapura	3000	THIPPESWAMY/Thimmappa		56/*/*	Machinery	Soil Moisture	T C B	0.11	59	20	14.463039	76.364091	0.01
Jamapura						Conservation Activity	Waste Weir		2218				0.00
Jamapura	3001	YOGANANDA/GURUBASAPPA		56/*/*, 63/*/3, 96/*/9	Machinery	Soil Moisture	T C B	0.65	59	117	14.463040	76.364092	0.07
Jamapura						Conservation Activity	Waste Weir		2218	1.000			0.02
Jamapura	3002	KALLAPPA/Murigeppa		56/*/12 56/*/13	Machinery	Soil Moisture	T C B	0.53	59	95	14.462659	76.364834	0.06
Jamapura						Conservation Activity	Waste Weir		2218				0.00
Jamapura	3003	NINGAPPA/Murigeppa		56/*/13	Machinery	Soil Moisture	T C B	0.19	59	34	14.467492	76.363642	0.02
Jamapura						Conservation Activity	Waste Weir		2218				0.00
Jamapura	3004	KALLESAPPA/DANAPPA	212633710303	56/*/15 56/*/12 56/*/11 55/*/3 56/*/11	Machinery	Soil Moisture	T C B	1.37	59	247	14.462889	76.364724	0.15
Jamapura						Conservation Activity	Waste Weir		2218	2.000			0.04
Jamapura	3005	GIRIJAMMA/Shankrappa		56/*/3A1	Machinery	Soil Moisture	T C B	0.13	59	23	14.463693	76.364132	0.01
Jamapura						Conservation Activity	Waste Weir		2218				0.00
Jamapura	3006	THIPPESWAMY/Erappa		56/*/3A3, 56/*/3B 56/*/3AP, 60/*/8C	Machinery	Soil Moisture	T C B	1.14	59	205	14.463038	76.363890	0.12

Village Name	Farmer Code	Farmer Name	Aadhar Card No	Survey Number	Rate Type (Manually/Machinery)	Activity Type (Soil Moisture Conservation Activity/ Water Harvesting Activity)	Activity Name	Unit	Unit Cost (In Rs.)		Latitude (Deg-Min-Sec)	Longitude (Deg-Min-Sec)	Total Cost (In Lacs)
Jamapura						Conservation Activity	Waste Weir		2218	1,000			0.02
Jamapura	3007	G B BADAPPA/balappa	576185604449	56*/5	Machinery	Soil Moisture	T C B	0.40	59	72	14.462913	76.364541	0.04
Jamapura						Conservation Activity	Waste Weir		2218				0.00
Jamapura	3008	LAKSHMANAPPA/Veerabhadrappa		56*/8 56*/8 76*/1	Machinery	Soil Moisture	T C B	0.55	59	99	14.463123	76.363309	0.06
Jamapura						Conservation Activity	Waste Weir		2218				0.00
Jamapura	3009	N Thippeswamy/Ningappa	379304089953	6*/3, 6*/9, 6*/7	Machinery	Soil Moisture	T C B	2.52	59	400	14.475117	76.362390	0.24
Jamapura						Conservation Activity	Waste Weir		2218	3,000			0.07
Jamapura	3010	N Kalleshi/Ningappa	649432295937	6*/5 6*/8	Machinery	Soil Moisture	T C B	1.21	59	218	14.475119	76.362501	0.13
Jamapura						Conservation Activity	Waste Weir		2218	2,000			0.04
Jamapura	3011	SUJATA/MAHESHA		6*/6	Machinery	Soil Moisture	T C B	0.34	59	61	14.475120	76.362619	0.04
Jamapura						Conservation Activity	Waste Weir		2218				0.00
Jamapura	3012	HANUMANTHARAYA/Kumaraswamy		60*/10 60*/4B 69*/1A2	Machinery	Soil Moisture	T C B	0.42	59	76	14.475123	76.362524	0.04
Jamapura						Conservation Activity	Waste Weir		2218				0.00
Jamapura	3013	MALLIKARJUNAPPA J R/Ramanjaneya		60*/12	Machinery	Soil Moisture	T C B	0.11	59	20	14.475124	76.362525	0.01
Jamapura						Conservation Activity	Waste Weir		2218				0.00
Jamapura	3014	Gowamma L/O Thimmappa	492173540538	60*/1A,60*/3, 60*/9	Machinery	Soil Moisture	T C B	1.14	59	205	14.475125	76.362526	0.12
Jamapura						Conservation Activity	Waste Weir		2218	1,000			0.02
Jamapura	3015	O Thimmappa/B Obalappa	470751023652	60*/1B	Machinery	Soil Moisture	T C B	0.35	59	63	14.475126	76.362527	0.04
Jamapura						Conservation Activity	Waste Weir		2218				0.00
Jamapura	3016	NINGAPPA/Marappa		60*/5	Machinery	Soil Moisture	T C B	0.11	59	20	14.475130	76.362531	0.01
Jamapura						Conservation Activity	Waste Weir		2218				0.00
Jamapura	3017	Hemanna T R/Ramanna T H	360411765087	60*/6	Machinery	Soil Moisture	T C B	0.22	59	40	14.475131	76.362532	0.02
Jamapura						Conservation Activity	Waste Weir		2218				0.00
Jamapura	3018	LAKSHMIDEVAMMA/THIMAPPA	821494760631	60*/7	Machinery	Soil Moisture	T C B	0.22	59	40	14.475132	76.362533	0.02
Jamapura						Conservation Activity	Waste Weir		2218				0.00
Jamapura	3019	SANNABADAPPA/KURIGALA SANNABADAPPA		60*/8A	Machinery	Soil Moisture	T C B	0.19	59	34	14.475133	76.362534	0.02
Jamapura						Conservation Activity	Waste Weir		2218				0.00
Jamapura	3020	DHANANJAY M B/BHIMANNA	774521013256	61*/1	Machinery	Soil Moisture	T C B	0.29	59	52	14.475136	76.362537	0.03
Jamapura						Conservation Activity	Waste Weir		2218				0.00
Jamapura	3021	B O MALLIKARJUNA/H Obanna		61*/3	Machinery	Soil Moisture	T C B	0.11	59	20	14.475138	76.362539	0.01
Jamapura						Conservation Activity	Waste Weir		2218				0.00
Jamapura	3022	Parameshwarappa/Pandurangappa	442250013854	61*/4B	Machinery	Soil Moisture	T C B	0.45	59	81	14.475139	76.362540	0.05
Jamapura						Conservation Activity	Waste Weir		2218				0.00
Jamapura	3023	Bhasakr Obanna Narayana Swamy/Obanna	654906030615	61*/5, 71*/2, 71*/1	Machinery	Soil Moisture	T C B	0.90	59	162	14.475140	76.362541	0.10
Jamapura						Conservation Activity	Waste Weir		2218	1,000			0.02
Jamapura	3024	B O MANJUNATHA/Obanna	408633098700	61*/6	Machinery	Soil Moisture	T C B	0.15	59	27	14.475141	76.362542	0.02
Jamapura						Conservation Activity	Waste Weir		2218				0.00
Jamapura	3025	SANJEEVAMURTHY B/Obanna		63*/1	Machinery	Soil Moisture	T C B	0.53	59	95	14.475147	76.362548	0.06
Jamapura						Conservation Activity	Waste Weir		2218				0.00
Jamapura	3026	G B SHIVAKUMAR/G H BHIMAPPA		63*/2, 64*/14, 64*/7A3, 104*/2, 65*/3	Machinery	Soil Moisture	T C B	1.50	59	250	14.475148	76.362549	0.15
Jamapura						Conservation Activity	Waste Weir		2218	2,000			0.04
Jamapura	3027	B R VARALAKSHMI/G B Shivakumar	403652211546	63*/6	Machinery	Soil Moisture	T C B	0.30	59	54	14.475150	76.362551	0.03
Jamapura						Conservation Activity	Waste Weir		2218				0.00
Jamapura	3028	PARVATHAMMA/RAMASWAMY	692587419455	63*/7 64*/11 64*/17 64*/22	Machinery	Soil Moisture	T C B	0.78	59	140	14.475151	76.362552	0.08
Jamapura						Conservation Activity	Waste Weir		2218				0.00
Jamapura	3029	THIPPESWAMY/SIDDAPPA		65*/8	Machinery	Soil Moisture	T C B	0.10	59	18	14.458539	76.369437	0.01
Jamapura						Conservation Activity	Waste Weir		2218				0.00
Jamapura	3030	NAGARAJ		65*/14	Machinery	Soil Moisture	T C B	0.11	59	20	14.459576	76.369319	0.01
Jamapura						Conservation Activity	Waste Weir		2218				0.00
Jamapura	3031	HANUMANTHAPPA T R/RAMMANNA		65*/15	Machinery	Soil Moisture	T C B	0.11	59	20	14.459836	76.369124	0.01
Jamapura						Conservation Activity	Waste Weir		2218				0.00
Jamapura	3032	OBALAYYA N		66*/1	Machinery	Soil Moisture	T C B	0.30	59	54	14.459548	76.366895	0.03
Jamapura						Conservation Activity	Waste Weir		2218				0.00
Jamapura	3033	CHITHRLINGAPP		66*/2	Machinery	Soil Moisture	T C B	0.88	59	158	14.459456	76.367823	0.09
Jamapura						Conservation Activity	Waste Weir		2218	1,000			0.02
Jamapura	3034	NARASIMHAPPA/Siddappa	290339653281	67*/1	Machinery	Soil Moisture	T C B	0.41	59	74	14.45978	76.367958	0.04
Jamapura						Conservation Activity	Waste Weir		2218				0.00
Jamapura	3035	KAMALAMMA/Ramanna		67*/2	Machinery	Soil Moisture	T C B	0.41	59	74	14.450018	76.362415	0.04
Jamapura						Conservation Activity	Waste Weir		2218				0.00
Jamapura	3036	LAKSHMIDEVI/HANUMANTHAPPA		68*/1	Machinery	Soil Moisture	T C B	0.66	59	119	14.460224	76.367861	0.07

Village Name	Farmer Code	Farmer Name	Aadhar Card No	Survey Number	Rate Type (Manually/Machinery)	Activity Type (Soil Moisture Conservation Activity/ Water Harvesting Activity)	Activity Name	Unit	Unit Cost (In Rs.)		Latitude (Deg-Min-Sec)	Longitude (Deg-Min-Sec)	Total Cost (In Lacs)
Jamapura						Conservation Activity	Waste Weir		2218	1.000			0.02
Jamapura	3037	NARASIMHAPPA		68/*2	Machinery	Soil Moisture	T C B	0.35	59	63	14.460430	76.363270	0.04
Jamapura						Conservation Activity	Waste Weir		2218				0.00
Jamapura	3038	SAVITRAMMA		68/*3	Machinery	Soil Moisture	T C B	0.32	59	58	14.460607	76.368019	0.03
Jamapura						Conservation Activity	Waste Weir		2218				0.00
Jamapura	3039	B O MALLIKARJUNA/H Obanna		69/*1A1	Machinery	Soil Moisture	T C B	0.20	59	36	14.460264	76.366498	0.02
Jamapura						Conservation Activity	Waste Weir		2218				0.00
Jamapura	3040	LAKSHMIDEVAMMA/Hampanna	689430139076	69/*1B2	Machinery	Soil Moisture	T C B	0.19	59	34	14.459972	76.366879	0.02
Jamapura						Conservation Activity	Waste Weir		2218				0.00
Jamapura	3041	Thippayya/Muttappa	894295331402	69/*2	Machinery	Soil Moisture	T C B	0.40	59	72	14.460425	76.366444	0.04
Jamapura						Conservation Activity	Waste Weir		2218				0.00
Jamapura	3042	LAKSHMI NARAYANA		69/*1A	Machinery	Soil Moisture	T C B	0.20	59	36	14.460510	76.36649	0.02
Jamapura						Conservation Activity	Waste Weir		2218				0.00
Jamapura	3043	BALAMMA/DODDAVEERAPPA		7/*1 7/*7	Machinery	Soil Moisture	T C B	0.94	59	169	14.475639	76.360383	0.10
Jamapura						Conservation Activity	Waste Weir		2218				0.00
Jamapura	3044	PREMAKKA		7/*6	Machinery	Soil Moisture	T C B	0.57	59	103	14.476937	76.361648	0.06
Jamapura						Conservation Activity	Waste Weir		2218	1.000			0.02
Jamapura	3045	Thippeswamy/Katappa	647317674817	7/*2A2	Machinery	Soil Moisture	T C B	1.16	59	209	14.476704	76.358948	0.12
Jamapura						Conservation Activity	Waste Weir		2218	1.000			0.02
Jamapura	3046	CHNDRAPPA/Andeppa		7/*2B	Machinery	Soil Moisture	T C B	1.00	59	180	14.475657	76.361175	0.11
Jamapura						Conservation Activity	Waste Weir		2218	1.000			0.02
Jamapura	3047	GOVINDAPPA		70/*2	Machinery	Soil Moisture	T C B	0.45	59	81	14.460865	76.361369	0.05
Jamapura						Conservation Activity	Waste Weir		2218				0.00
Jamapura	3048	A KARIYAPPA/Hanumanthappa	319158143775	71/*3	Machinery	Soil Moisture	T C B	0.24	59	43	14.461412	76.367977	0.03
Jamapura						Conservation Activity	Waste Weir		2218				0.00
Jamapura	3049	RAGHU PATHI		72/*1 75/*5A2	Machinery	Soil Moisture	T C B	0.52	59	94	14.461317	76.368650	0.06
Jamapura						Conservation Activity	Waste Weir		2218				0.00
Jamapura	3050	OBAMMA		72/*2A 72/*2D	Machinery	Soil Moisture	T C B	0.52	59	94	14.461698	76.367941	0.06
Jamapura						Conservation Activity	Waste Weir		2218				0.00
Jamapura	3051	PUTTAMMA		72/*2B	Machinery	Soil Moisture	T C B	0.21	59	38	14.461974	76.367737	0.02
Jamapura						Conservation Activity	Waste Weir		2218				0.00
Jamapura	3052	NARASAPPA		72/*3	Machinery	Soil Moisture	T C B	0.24	59	43	14.462624	76.365534	0.03
Jamapura						Conservation Activity	Waste Weir		2218				0.00
Jamapura	3053	BIMAKKA		75/*1	Machinery	Soil Moisture	T C B	0.15	59	27	14.462910	76.367618	0.02
Jamapura						Conservation Activity	Waste Weir		2218				0.00
Jamapura	3054	NAGENDRAPPA/Thimmappa		88/*4 88/*4 88/*7 88/*8. 12/*2 12/*12	Machinery	Soil Moisture	T C B	2.05	59	260	14.470207	76.379798	0.15
Jamapura						Conservation Activity	Waste Weir		2218	3.000			0.07
Jamapura	3055	Raja K/A Kariyappa		30/*4	Machinery	Soil Moisture	T C B	0.40	59	72	14.462158	76.374512	0.04
Jamapura						Conservation Activity	Waste Weir		2218				0.00
Jamapura	3056	Venkatesh/A Kariyappa		30/*9	Machinery	Soil Moisture	T C B	0.40	59	72	14.458762	76.374518	0.04
Jamapura						Conservation Activity	Waste Weir		2218				0.00
Jamapura	3057	Thippakka/D B SHIVAMURTHY		11/*3	Machinery	Soil Moisture	T C B	0.28	59	50	14.4689752	76.378452	0.03
Jamapura						Conservation Activity	Waste Weir		2218				0.00
Jamapura	3058	Ramanjaneya G H/Hanumanthappa		35/*3	Machinery	Soil Moisture	T C B	0.19	59	34	14.468521	76.371512	0.02
Jamapura						Conservation Activity	Waste Weir		2218				0.00
BOMMAKKANA HALLI	3059	OBAMMA/JAYAPPA	519807845810	9/*1	Machinery	Soil Moisture	T C B	1.63	59	293	14.487922	76.361567	0.17
BOMMAKKANA HALLI						Conservation Activity	Waste Weir		2218	1			0.02
BOMMAKKANA HALLI	3060	BOSAMMA/BANGARAPPA		10/*4	Machinery	Soil Moisture	T C B	0.40	59	72	14.487616	76.361667	0.04
BOMMAKKANA HALLI						Conservation Activity	Waste Weir		2218	0			0.00
BOMMAKKANA HALLI	3061	Bangarappa/Basappa	589981674183	10/*3	Machinery	Soil Moisture	T C B	1.20	59	216	14.487217	76.371727	0.13
BOMMAKKANA HALLI						Conservation Activity	Waste Weir		2218	1			0.02
BOMMAKKANA HALLI	3062	M SUNITHA/M Sunitha	203389061218	10/*2	Machinery	Soil Moisture	T C B	1.92	59	346	14.487962	76.362697	0.20
BOMMAKKANA HALLI						Conservation Activity	Waste Weir		2218	2			0.04
BOMMAKKANA HALLI	3063	SIDDALINGAPPA/BORAPPA	406338868296	11/*6	Machinery	Soil Moisture	T C B	0.16	59	29	14.486832	76.363286	0.02
BOMMAKKANA HALLI						Conservation Activity	Waste Weir		2218	0			0.00

Village Name	Farmer Code	Farmer Name	Aadhar Card No	Survey Number	Rate Type (Manually/Machinery)	Activity Type (Soil Moisture Conservation Activity/ Water Harvesting Activity)	Activity Name	Unit	Unit Cost (In Rs.)		Latitude (Deg-Min-Sec)	Longitude (Deg-Min-Sec)	Total Cost (In Lacs)
BOMMAKKANA HALLI	3064	G B Narasimha Murthy/Boraiah	406338868296	11/*/7	Machinery	Soil Moisture	T C B	0.32	59	58	14.486745	76.364576	0.03
BOMMAKKANA HALLI						Conservation Activity	Waste Weir		2218	0			0.00
BOMMAKKANA HALLI	3065	Bhommagatte Gurappa/Basaiah	714272355452	11/*/5	Machinery	Soil Moisture	T C B	0.65	59	117	14.487568	76366825	0.07
BOMMAKKANA HALLI						Conservation Activity	Waste Weir		2218	1			0.02
BOMMAKKANA HALLI	3066	RUDRAMUNI O/OBAPPA	965770476049	11/*/3	Machinery	Soil Moisture	T C B	1.83	59	329	14.489374	76.367439	0.19
BOMMAKKANA HALLI						Conservation Activity	Waste Weir		2218	2			0.04
BOMMAKKANA HALLI	3067	VENKATESH L/Lakkappa	993701847413	11/*/4	Machinery	Soil Moisture	T C B	3.11	59	400	14.487624	76.362467	0.24
BOMMAKKANA HALLI						Conservation Activity	Waste Weir		2218	2			0.04
BOMMAKKANA HALLI	3068	Papalingappa P/PAPAI AH	763139193105	12/*/3	Machinery	Soil Moisture	T C B	1.79	59	322	14.486975	76369804	0.19
BOMMAKKANA HALLI						Conservation Activity	Waste Weir		2218	2			0.04
BOMMAKKANA HALLI	3069	K N PALAIAH/NINGAPPA	799340714000	12/*/5	Machinery	Soil Moisture	T C B	1.80	59	324	14.486970	76.365192	0.19
BOMMAKKANA HALLI						Conservation Activity	Waste Weir		2218	2			0.04
BOMMAKKANA HALLI	3070	Chandramma/Shamanna T R	601455016704	12/*/2	Machinery	Soil Moisture	T C B	1.80	59	324	14.489015	76.361545	0.19
BOMMAKKANA HALLI						Conservation Activity	Waste Weir		2218	2			0.04
BOMMAKKANA HALLI	3071	Hanumanthappa/Papaiah	573415109101	12/*/4	Machinery	Soil Moisture	T C B	3.60	59	510	14.488669	76.367991	0.30
BOMMAKKANA HALLI						Conservation Activity	Waste Weir		2218	2			0.04
BOMMAKKANA HALLI	3072	IMAMA SAB/JAMAL SAB		13/*/1	Machinery	Soil Moisture	T C B	1.93	59	347	14.486578	76.363544	0.20
BOMMAKKANA HALLI						Conservation Activity	Waste Weir		2218	2			0.04
BOMMAKKANA HALLI	3073	CHAMAN BI/LATE HONNUR SAB	406338868296	13/*/2	Machinery	Soil Moisture	T C B	1.97	59	355	14.486535	76.362864	0.21
BOMMAKKANA HALLI						Conservation Activity	Waste Weir		2218	2			0.04
BOMMAKKANA HALLI	3074	NARASIMHA A/ANDEPPA	540549853427	14/*/1	Machinery	Soil Moisture	T C B	2.49	59	448	14.485016	76361648	0.26
BOMMAKKANA HALLI						Conservation Activity	Waste Weir		2218	2			0.04
BOMMAKKANA HALLI	3075	Suresha K C/Chandrappa	266379394660	15/*/3	Machinery	Soil Moisture	T C B	1.68	59	302	14.484187	76.368714	0.18
BOMMAKKANA HALLI						Conservation Activity	Waste Weir		2218	2			0.04
BOMMAKKANA HALLI	3076	CHIKKAPPA B/BALAPPA	467173692016	16/*/1	Machinery	Soil Moisture	T C B	2.91	59	400	14.483635	7365363	0.24
BOMMAKKANA HALLI						Conservation Activity	Waste Weir		2218	2			0.04
BOMMAKKANA HALLI	3077	Ningappa b/Balappa	612706216430	16/*/2	Machinery	Soil Moisture	T C B	2.91	59	524	14.483054	76365403	0.31
BOMMAKKANA HALLI						Conservation Activity	Waste Weir		2218	2			0.04
BOMMAKKANA HALLI	3078	Papalingappa/Siddappa	600573491566	17/*/5, 18/*/8, 19/*/12	Machinery	Soil Moisture	T C B	0.80	59	144	14.484746	76.366407	0.08
BOMMAKKANA HALLI						Conservation Activity	Waste Weir		2218	1			0.02
BOMMAKKANA HALLI	3079	PENNAPPA/HONNURAPPA	369975903730	17/*/1, 19/*/14	Machinery	Soil Moisture	T C B	1.15	59	207	14.484835	76.363584	0.12
BOMMAKKANA HALLI						Conservation Activity	Waste Weir		2218	1			0.02
BOMMAKKANA HALLI	3080	O KALLESHA/OBAIAH		18/*/4	Machinery	Soil Moisture	T C B	0.60	59	108	14.487018	76.368107	0.06

Village Name	Farmer Code	Farmer Name	Aadhar Card No	Survey Number	Rate Type (Manually/Machinery)	Activity Type (Soil Moisture Conservation Activity/ Water Harvesting Activity)	Activity Name	Unit	Unit Cost (In Rs.)		Latitude (Deg-Min-Sec)	Longitude (Deg-Min-Sec)	Total Cost (In Lacs)
BOMMAKKANA HALLI						Conservation Activity	Waste Weir		2218	1			0.02
BOMMAKKANA HALLI	3081	Thippeswamy/Kenchappa	723045847274	19/*/6	Machinery	Soil Moisture	T C B	0.60	59	108	14.486214	76.3676.361426	0.06
BOMMAKKANA HALLI						Conservation Activity	Waste Weir		2218	1			0.02
BOMMAKKANA HALLI	3082	Chowdappa/Kenchappa	542126230214	19/*/6	Machinery	Soil Moisture	T C B	0.60	59	108	14.485346	76.364635	0.06
BOMMAKKANA HALLI						Conservation Activity	Waste Weir		2218	0			0.00
BOMMAKKANA HALLI	3083	BASAMMA/A T JAGALURAPPA	251517561759	19/*/2	Machinery	Soil Moisture	T C B	0.95	59	171	14.486663	76.366370	0.10
BOMMAKKANA HALLI						Conservation Activity	Waste Weir		2218	1			0.02
BOMMAKKANA HALLI	3084	SHARANAPPA/LATE NINGAPPA	251517561759	19/*/1	Machinery	Soil Moisture	T C B	0.95	59	171	14.486186	76.366816	0.10
BOMMAKKANA HALLI						Conservation Activity	Waste Weir		2218	1			0.02
BOMMAKKANA HALLI	3085	HANUMANTAPPA/Hanumantappa	789568439726	19/*/8	Machinery	Soil Moisture	T C B	1.16	59	209	14.485833	76.363348	0.12
BOMMAKKANA HALLI						Conservation Activity	Waste Weir		2218	1			0.02
BOMMAKKANA HALLI	3086	C B BORAIAH/BASAPPA	509811696193	19/*/3, 27/*/6	Machinery	Soil Moisture	T C B	3.60	59	648	14.485939	76.363945	0.38
BOMMAKKANA HALLI						Conservation Activity	Waste Weir		2218	2			0.04
BOMMAKKANA HALLI	3087	GANGAPPA/ONNURAPPA	764376936089	19/*/7	Machinery	Soil Moisture	T C B	2.50	59	380	14.485725	76.365257	0.22
BOMMAKKANA HALLI						Conservation Activity	Waste Weir		2218	2			0.04
BOMMAKKANA HALLI	3088	PRAMEELA/Nagaraja N	212445427607	21/*/1 21/*/1	Machinery	Soil Moisture	T C B	1.36	59	245	14.485478	76.369548	0.14
BOMMAKKANA HALLI						Conservation Activity	Waste Weir		2218	1			0.02
BOMMAKKANA HALLI	3089	OBANNA S B/BASAPPA	207910905537	21/*/2 21/*/5	Machinery	Soil Moisture	T C B	1.46	59	263	14.484856	76.360154	0.16
BOMMAKKANA HALLI						Conservation Activity	Waste Weir		2218	1			0.02
BOMMAKKANA HALLI	3090	Sannaborappa/Boraiah	709131545555	22/*/*	Machinery	Soil Moisture	T C B	3.95	59	540	14.483968	76.361489	0.32
BOMMAKKANA HALLI						Conservation Activity	Waste Weir		2218	2			0.04
BOMMAKKANA HALLI	3091	BASAVARAJAPPA P B/Patelaboraiah	974352553327	23/*/8, 23/*/6,28/*/8	Machinery	Soil Moisture	T C B	1.93	59	347	14.482758	76.363254	0.20
BOMMAKKANA HALLI						Conservation Activity	Waste Weir		2218	2			0.04
BOMMAKKANA HALLI	3092	HANUMANTHAMMA/SIDDLIGAPPA	448740037265	23/*/10	Machinery	Soil Moisture	T C B	0.43	59	77	14.480659	76.361965	0.05
BOMMAKKANA HALLI						Conservation Activity	Waste Weir		2218	0			0.00
BOMMAKKANA HALLI	3093	B Mahesha/Boranna	201091396775	23/*/2A1	Machinery	Soil Moisture	T C B	0.74	59	133	14.481856	76.362345	0.08
BOMMAKKANA HALLI						Conservation Activity	Waste Weir		2218	1			0.02
BOMMAKKANA HALLI	3094	G BASAVARAJA/OBAIAH	212445427607	23/*/* 23/*/*	Machinery	Soil Moisture	T C B	1.48	59	266	14.482765	76.364025	0.16
BOMMAKKANA HALLI						Conservation Activity	Waste Weir		2218	1			0.02
BOMMAKKANA HALLI	3095	Nagendrappa/Kuri Obaiah	901457476644	23/*/2A2	Machinery	Soil Moisture	T C B	0.84	59	151	14.481575	76.364351	0.09
BOMMAKKANA HALLI						Conservation Activity	Waste Weir		2218	1			0.02
BOMMAKKANA HALLI	3096	KRISHNAMURTHI/BORAIAH	363115294858	23/*/1	Machinery	Soil Moisture	T C B	1.36	59	245	14.481065	76.363754	0.14
BOMMAKKANA HALLI						Conservation Activity	Waste Weir		2218	1			0.02

Village Name	Farmer Code	Farmer Name	Aadhar Card No	Survey Number	Rate Type (Manually/Machinery)	Activity Type (Soil Moisture Conservation Activity/ Water Harvesting Activity)	Activity Name	Unit	Unit Cost (In Rs.)		Latitude (Deg-Min-Sec)	Longitude (Deg-Min-Sec)	Total Cost (In Lacs)
BOMMAKKANA HALLI	3097	THIPPESWAMI/BORAYYA	553136544643	23/*/7	Machinery	Soil Moisture	T C B	1.39	59	250	14.481616	76.363548	0.15
BOMMAKKANA HALLI						Conservation Activity	Waste Weir		2218	1			0.02
BOMMAKKANA HALLI	3098	SIDDAPPA/OBAIAH	202740831349	25/*/3	Machinery	Soil Moisture	T C B	0.29	59	52	14.482868	76.359864	0.03
BOMMAKKANA HALLI						Conservation Activity	Waste Weir		2218	0			0.00
BOMMAKKANA HALLI	3099	THIPPESWAMI/Palayya		26/*/*	Machinery	Soil Moisture	T C B	3.24	59	420	14.482768	76.368476	0.25
BOMMAKKANA HALLI						Conservation Activity	Waste Weir		2218	2			0.04
BOMMAKKANA HALLI	3100	OBANNA S B/BASAPPA	10656101020393	27/*/2	Machinery	Soil Moisture	T C B	0.26	59	47			0.03
BOMMAKKANA HALLI						Conservation Activity	Waste Weir		2218	0			0.00
BOMMAKKANA HALLI	3101	THIPPESWAMY/Thippeswamy		27/*/3	Machinery	Soil Moisture	T C B	0.29	59	52			0.03
BOMMAKKANA HALLI						Conservation Activity	Waste Weir		2218	0			0.00
BOMMAKKANA HALLI	3102	Thippeswamy/Bosayya	489119087428	28/*/9	Machinery	Soil Moisture	T C B	0.24	59	43	14.481356	76.356956	0.03
BOMMAKKANA HALLI						Conservation Activity	Waste Weir		2218	0			0.00
BOMMAKKANA HALLI	3103	KRISHNAMURTHI/BORAIAH	874257535853	28/*/6	Machinery	Soil Moisture	T C B	0.24	59	43	14.481555	76.355969	0.03
BOMMAKKANA HALLI						Conservation Activity	Waste Weir		2218	0			0.00
BOMMAKKANA HALLI	3104	BASAVARAJAPPA/OBAIAH	412474595286	28/*/4	Machinery	Soil Moisture	T C B	0.47	59	85	14.478898	76.357688	0.05
BOMMAKKANA HALLI						Conservation Activity	Waste Weir		2218	0			0.00
BOMMAKKANA HALLI	3105	Narasimhamurthy P/PAPAI AH	583947829948	28/*/2	Machinery	Soil Moisture	T C B	1.88	59	338	14.480858	76.356695	0.20
BOMMAKKANA HALLI						Conservation Activity	Waste Weir		2218	2			0.04
BOMMAKKANA HALLI	3106	PAPANAIK/PAPAI AH	578374867083	28/*/7	Machinery	Soil Moisture	T C B	1.88	59	338	14.480355	76.355565	0.20
BOMMAKKANA HALLI						Conservation Activity	Waste Weir		2218	2			0.04
BOMMAKKANA HALLI	3107	CHANDRAPPA S B/BOARAI AH	644892568133	28/*/1	Machinery	Soil Moisture	T C B	6.37	59	890	14.481857	76.353588	0.53
BOMMAKKANA HALLI						Conservation Activity	Waste Weir		2218	4			0.09
BOMMAKKANA HALLI	3108	AJJAPPA	843268425014	9/*/5	Machinery	Soil Moisture	T C B	0.80	59	144	14.487615	76361567	0.08
BOMMAKKANA HALLI						Conservation Activity	Waste Weir		2218	1			0.02
BOMMAKKANA HALLI	3109	CHANNAYYA	909003553690	9/*/2	Machinery	Soil Moisture	T C B	0.63	59	113	14.488192	76.362918	0.07
BOMMAKKANA HALLI						Conservation Activity	Waste Weir		2218	1			0.02
BOMMAKKANA HALLI	3110	NAGARAJAPPA	352420953198	9/*/2	Machinery	Soil Moisture	T C B	0.62	59	112	14.487429	76.362947	0.07
BOMMAKKANA HALLI						Conservation Activity	Waste Weir		2218	1			0.02
BOMMAKKANA HALLI	3111	BOMMAYYA		9/*/3	Machinery	Soil Moisture	T C B	0.66	59	119	14.487119	76.361917	0.07
BOMMAKKANA HALLI						Conservation Activity	Waste Weir		2218	1			0.02
BOMMAKKANA HALLI	3112	SURAYYA		9/*/4	Machinery	Soil Moisture	T C B	0.61	59	110	14.486915	76361596	0.06
BOMMAKKANA HALLI						Conservation Activity	Waste Weir		2218	0			0.00
BOMMAKKANA HALLI	3113	MAHABALESWARA		10/*/1 11/*/1	Machinery	Soil Moisture	T C B	1.24	59	223	14.487428	76.367847	0.13



Village Name	Farmer Code	Farmer Name	Aadhar Card No	Survey Number	Rate Type (Manually/Machinery)	Activity Type (Soil Moisture Conservation Activity/ Water Harvesting Activity)	Activity Name	Unit	Unit Cost (In Rs.)		Latitude (Deg-Min-Sec)	Longitude (Deg-Min-Sec)	Total Cost (In Lacs)
BOMMAKKANA HALLI						Conservation Activity	Waste Weir		2218	1			0.02
BOMMAKKANA HALLI	3114	L GOVINDARAJ		11/*8	Machinery	Soil Moisture	T C B	3.11	59	420	14.487629	76362967	0.25
BOMMAKKANA HALLI						Conservation Activity	Waste Weir		2218	3			0.07
BOMMAKKANA HALLI	3115	HANUMAKKA		11/*2	Machinery	Soil Moisture	T C B	1.88	59	210	14.488172	76.367218	0.12
BOMMAKKANA HALLI						Conservation Activity	Waste Weir		2218	1			0.02
BOMMAKKANA HALLI	3116	NAGENDRAMMA		12/*1	Machinery	Soil Moisture	T C B	1.14	59	205	14.485785	76.369211	0.12
BOMMAKKANA HALLI						Conservation Activity	Waste Weir		2218	1			0.02
BOMMAKKANA HALLI	3117	SHAKINA BI		13/*3	Machinery	Soil Moisture	T C B	3.88	59	410	14.489901	76.369765	0.24
BOMMAKKANA HALLI						Conservation Activity	Waste Weir		2218	3			0.07
BOMMAKKANA HALLI	3118	THIPPAYYA		14/*2	Machinery	Soil Moisture	T C B	2.55	59	459	14.484305	76.360543	0.27
BOMMAKKANA HALLI						Conservation Activity	Waste Weir		2218	2			0.04
BOMMAKKANA HALLI	3119	THIPPAMMA		15/*2	Machinery	Soil Moisture	T C B	1.68	59	302	14.483539	76.369353	0.18
BOMMAKKANA HALLI						Conservation Activity	Waste Weir		2218	2			0.04
BOMMAKKANA HALLI	3120	THIPPESWAMYA		15/*1	Machinery	Soil Moisture	T C B	1.68	59	302	14.483385	76.368542	0.18
BOMMAKKANA HALLI						Conservation Activity	Waste Weir		2218	2			0.04
BOMMAKKANA HALLI	3121	HALAPPA		15/*4	Machinery	Soil Moisture	T C B	1.68	59	302	14.483477	76.367743	0.18
BOMMAKKANA HALLI						Conservation Activity	Waste Weir		2218	2			0.04
BOMMAKKANA HALLI	3122	G T MAHABALESWRA		17/*2 17/*3 17/*6 18/*2	Machinery	Soil Moisture	T C B	5.91	59	850	14.485886	76368685	0.50
BOMMAKKANA HALLI						Conservation Activity	Waste Weir		2218	4			0.09
BOMMAKKANA HALLI	3123	BORAMMA		17/*4	Machinery	Soil Moisture	T C B	0.22	59	40	14.485548	76.365548	0.02
BOMMAKKANA HALLI						Conservation Activity	Waste Weir		2218	0			0.00
BOMMAKKANA HALLI	3124	JOGAPPA		18/*3	Machinery	Soil Moisture	T C B	0.60	59	108	14.486783	76.368326	0.06
BOMMAKKANA HALLI						Conservation Activity	Waste Weir		2218	1			0.02
BOMMAKKANA HALLI	3125	G T SUDHU		19/*5	Machinery	Soil Moisture	T C B	1.70	59	306	14.485935	76363595	0.18
BOMMAKKANA HALLI						Conservation Activity	Waste Weir		2218	2			0.04
BOMMAKKANA HALLI	3126	OBAYYA		19/*4	Machinery	Soil Moisture	T C B	1.60	59	288	14.486356	76365636	0.17
BOMMAKKANA HALLI						Conservation Activity	Waste Weir		2218	2			0.04
BOMMAKKANA HALLI	3127	KENCHAPPA		19/*10	Machinery	Soil Moisture	T C B	0.70	59	126	14.486030	76.365054	0.07
BOMMAKKANA HALLI						Conservation Activity	Waste Weir		2218	1			0.02
BOMMAKKANA HALLI	3128	BORAMMA		19/*13	Machinery	Soil Moisture	T C B	0.14	59	25	14.485826	76.361758	0.01
BOMMAKKANA HALLI						Conservation Activity	Waste Weir		2218	0			0.00
BOMMAKKANA HALLI	3129	BORAYYA		19/*11	Machinery	Soil Moisture	T C B	0.68	59	122	14.486058	76362458	0.07
BOMMAKKANA HALLI						Conservation Activity	Waste Weir		2218	1			0.02



Village Name	Farmer Code	Farmer Name	Aadhar Card No	Survey Number	Rate Type (Manually/Machinery)	Activity Type (Soil Moisture Conservation Activity/ Water Harvesting Activity)	Activity Name	Unit	Unit Cost (In Rs.)		Latitude (Deg-Min-Sec)	Longitude (Deg-Min-Sec)	Total Cost (In Lacs)
BOMMAKKANA HALLI	3130	OBAMMA		21/*/3	Machinery	Soil Moisture	T C B	1.31	59	236	14.484365	76.360847	0.14
BOMMAKKANA HALLI						Conservation Activity	Waste Weir		2218	2			0.04
BOMMAKKANA HALLI	3131	BASAPPA		21/*/4	Machinery	Soil Moisture	T C B	0.74	59	133	14.485265	76.360312	0.08
BOMMAKKANA HALLI						Conservation Activity	Waste Weir		2218	1			0.02
BOMMAKKANA HALLI	3132	DEVENDRAPPA		23/*/9	Machinery	Soil Moisture	T C B	0.42	59	76	14.483498	76.364068	0.04
BOMMAKKANA HALLI						Conservation Activity	Waste Weir		2218	0			0.00
BOMMAKKANA HALLI	3133	THIPPAYYA		23/*/4	Machinery	Soil Moisture	T C B	2.60	59	380	14.482158	76.364124	0.22
BOMMAKKANA HALLI						Conservation Activity	Waste Weir		2218	2			0.04
BOMMAKKANA HALLI	3134	SANNAKKA		23/*/2B	Machinery	Soil Moisture	T C B	0.43	59	77	14.481857	76.362547	0.05
BOMMAKKANA HALLI						Conservation Activity	Waste Weir		2218	0			0.00
BOMMAKKANA HALLI	3135	CHANDRAPPA		24/*/* 24/*/* 24/*/*	Machinery	Soil Moisture	T C B	5.97	59	850	14.481468	76.360256	0.50
BOMMAKKANA HALLI						Conservation Activity	Waste Weir		2218	4			0.09
BOMMAKKANA HALLI	3136	SIDDALINGAYYA		24/*/*	Machinery	Soil Moisture	T C B	0.93	59	167	14.479657	76.389824	0.10
BOMMAKKANA HALLI						Conservation Activity	Waste Weir		2218	1			0.02
BOMMAKKANA HALLI	3137	SIDDAPPA	219316168558	23/*/*	Machinery	Soil Moisture	T C B	0.73	59	131	14.480947	76.362958	0.08
BOMMAKKANA HALLI						Conservation Activity	Waste Weir		2218	1			0.02
BOMMAKKANA HALLI	3138	OBAMMA	995462236610	25/*/1	Machinery	Soil Moisture	T C B	1.30	59	234	14.483254	76.359712	0.14
BOMMAKKANA HALLI						Conservation Activity	Waste Weir		2218	2			0.04
BOMMAKKANA HALLI	3139	THIMMANNA	475847195780	25/*/2 25/*/3	Machinery	Soil Moisture	T C B	2.66	59	479	14.482468	76.360241	0.28
BOMMAKKANA HALLI						Conservation Activity	Waste Weir		2218	2			0.04
BOMMAKKANA HALLI	3140	SURAYYA	629447065961	25/*/1	Machinery	Soil Moisture	T C B	0.12	59	22	14.481647	76.363824	0.01
BOMMAKKANA HALLI						Conservation Activity	Waste Weir		2218	0			0.00
BOMMAKKANA HALLI	3141	KENCHAPPA	798942925476	28/*/4	Machinery	Soil Moisture	T C B	0.95	59	171	14.478857	76.357598	0.10
BOMMAKKANA HALLI						Conservation Activity	Waste Weir		2218	1			0.02
BOMMAKKANA HALLI	3142	CHANDRAMMA	798942925476	28/*/5	Machinery	Soil Moisture	T C B	0.83	59	149	14.479045	76.356745	0.09
BOMMAKKANA HALLI						Conservation Activity	Waste Weir		2218	1			0.02
BOMMAKKANA HALLI	3143	CHDAMMA		28/*/5	Machinery	Soil Moisture	T C B	0.83	59	149	14.479046	76.356746	0.09
BOMMAKKANA HALLI						Conservation Activity	Waste Weir		2218	1			0.02
JAMAPURA	3144	D THIPPESWAMY/LATE DASAPPA	888819874446	22/*/1	Machinery	Soil Moisture	T C B	0.80	59	144	14.478495	76.371995	0.08
JAMAPURA						Conservation Activity	Waste Weir		2218	1.000			0.02
JAMAPURA	3145	RANGASWAMY C/CHIKKAPPA		22/*/3	Machinery	Soil Moisture	T C B	1.20	59	216	14.474796	76.372078	0.13
JAMAPURA						Conservation Activity	Waste Weir		2218	2.000			0.04
JAMAPURA	3146	Mahadevappa/Kallappa	390219076115	22/*/4	Machinery	Soil Moisture	T C B	0.86	59	155	14.477836	76.373414	0.09
JAMAPURA						Conservation Activity	Waste Weir		2218	1.000			0.02
JAMAPURA	3147	NINGAPPA/Kallappa K		22/*/5	Machinery	Soil Moisture	T C B	2.46	59	380	14.478445	76.372550	0.22
JAMAPURA						Conservation Activity	Waste Weir		2218	3.000			0.07
JAMAPURA	3148	YASHODA N B/KALLAPPA S D		22/*/6	Machinery	Soil Moisture	T C B	0.80	59	144	14.478390	76.373128	0.08
JAMAPURA						Conservation Activity	Waste Weir		2218	1.000			0.02

Village Name	Farmer Code	Farmer Name	Aadhar Card No	Survey Number	Rate Type (Manually/Machinery)	Activity Type (Soil Moisture Conservation Activity/ Water Harvesting Activity)	Activity Name	Unit	Unit Cost (In Rs.)		Latitude (Deg-Min-Sec)	Longitude (Deg-Min-Sec)	Total Cost (In Lacs)
JAMAPURA	3149	Jairam J R/Rangappa B R	682873532693	26/*1	Machinery	Soil Moisture	T C B	0.90	59	162	14.475878	76.362714	0.10
JAMAPURA						Conservation Activity	Waste Weir		2218	1,000			0.02
JAMAPURA	3150	J S NAGABHUSHANA/SHARANAPPA	398575638911	26/*2, 27/*1*	Machinery	Soil Moisture	T C B	3.00	59	480	14.475215	76.363329	0.28
JAMAPURA						Conservation Activity	Waste Weir		2218	3,000			0.07
JAMAPURA	3151	B R RANGAPPA/RAMAPPA	880558557253	26/*3, 82/*1A1, 82/*2, 82/*7, 84/*4	Machinery	Soil Moisture	T C B	3.62	59	652	14.475637	76.375141	0.38
JAMAPURA						Conservation Activity	Waste Weir		2218	3,000			0.07
JAMAPURA	3152	CHANDRAMMA/BASAPA		27/*1*	Machinery	Soil Moisture	T C B	0.80	59	144	47320176.372776		0.08
JAMAPURA						Conservation Activity	Waste Weir		2218	1,000			0.02
JAMAPURA	3153	KALLAPPA/MAHADEVAPPA	533789682427	27/*1*	Machinery	Soil Moisture	T C B	0.96	59	173	14.474013	76.374011	0.10
JAMAPURA						Conservation Activity	Waste Weir		2218	1,000			0.02
JAMAPURA	3154	Thippeswamy C/Chowdappa	725184665206	28/*2	Machinery	Soil Moisture	T C B	0.90	59	162	14.472831	76.372444	0.10
JAMAPURA						Conservation Activity	Waste Weir		2218	1,000			0.02
JAMAPURA	3155	MARAKKA/Lakkappa		28/*3	Machinery	Soil Moisture	T C B	0.98	59	176	14.473034	76.372228	0.10
JAMAPURA						Conservation Activity	Waste Weir		2218	1,000			0.02
JAMAPURA	3156	nagaraja/HANUMANTHAPPA	446089489099	28/*4	Machinery	Soil Moisture	T C B	0.40	59	72	14.472836	76.372204	0.04
JAMAPURA						Conservation Activity	Waste Weir		2218				0.00
JAMAPURA	3157	KARIYAPPA/Buthappa	851037287076	28/*5 28/*7	Machinery	Soil Moisture	T C B	1.20	59	216	14.472866	76.371976	0.13
JAMAPURA						Conservation Activity	Waste Weir		2218	2,000			0.04
JAMAPURA	3158	BASAVARAJAPPA/Bhuthappa		28/*6	Machinery	Soil Moisture	T C B	0.73	59	131	14.472800	76.372499	0.08
JAMAPURA						Conservation Activity	Waste Weir		2218	1,000			0.02
JAMAPURA	3159	Chandrappa/Mahadevappa	832877890868	28/*8	Machinery	Soil Moisture	T C B	0.60	59	108	14.473187	76.372746	0.06
JAMAPURA						Conservation Activity	Waste Weir		2218	1,000			0.02
JAMAPURA	3160	SAKAMMA/Kallappa	982523061780	29/*1	Machinery	Soil Moisture	T C B	0.20	59	36	14.470406	76.374217	0.02
JAMAPURA						Conservation Activity	Waste Weir		2218				0.00
JAMAPURA	3161	MALLAPPA		29/*1* 29/*1*	Machinery	Soil Moisture	T C B	1.38	59	248	14.471376	76.373704	0.15
JAMAPURA						Conservation Activity	Waste Weir		2218	2,000			0.04
JAMAPURA	3162	KARIYAPPA		29/*1*	Machinery	Soil Moisture	T C B	0.66	59	119	14.471688	76.374192	0.07
JAMAPURA						Conservation Activity	Waste Weir		2218	1,000			0.02
JAMAPURA	3163	C BASAVARAJAPPA/Chindappa		29/*1 86/*3 29/*1	Machinery	Soil Moisture	T C B	0.54	59	97	14.471200	76.374528	0.06
JAMAPURA						Conservation Activity	Waste Weir		2218				0.00
JAMAPURA	3164	SHIVAKUMARA C/Chindappa		29/*1 29/*1 86/*4	Machinery	Soil Moisture	T C B	0.60	59	108	14.470496	76.373637	0.06
JAMAPURA						Conservation Activity	Waste Weir		2218				0.00
JAMAPURA	3165	PUTTAMMA/Basavarajappa		30/*1	Machinery	Soil Moisture	T C B	1.20	59	216	14.471576	76.372242	0.13
JAMAPURA						Conservation Activity	Waste Weir		2218	2,000			0.04
JAMAPURA	3166	K MANJANNA/KALLAPPA	926776996037	30/*5	Machinery	Soil Moisture	T C B	2.26	59	380	14.470304	76.371992	0.22
JAMAPURA						Conservation Activity	Waste Weir		2218	3,000			0.07
JAMAPURA	3167	MAHADEVAPPA		30/*7	Machinery	Soil Moisture	T C B	0.40	59	72	14.470666	76.371821	0.04
JAMAPURA						Conservation Activity	Waste Weir		2218				0.00
JAMAPURA	3168	MARAKKA		30/*2	Machinery	Soil Moisture	T C B	0.40	59	72	14.473121	76.370952	0.04
JAMAPURA						Conservation Activity	Waste Weir		2218				0.00
JAMAPURA	3169	GIRIJAMMA/Shankrappa		30/*4	Machinery	Soil Moisture	T C B	1.20	59	216	14.473251	76.370638	0.13
JAMAPURA						Conservation Activity	Waste Weir		2218	1,000			0.02
JAMAPURA	3170	BHAGYAMMA/LINGARAJA	529406226257	30/*6	Machinery	Soil Moisture	T C B	0.87	59	157	14.471758	76.372318	0.09
JAMAPURA						Conservation Activity	Waste Weir		2218	1,000			0.02
JAMAPURA	3171	G H HULIKUNTEPPA/SANNA HOLEYAPPA	258848066001	64/*1, 112/*4	Machinery	Soil Moisture	T C B	1.79	59	322	14.455254	76.368799	0.19
JAMAPURA						Conservation Activity	Waste Weir		2218	2,000			0.04
JAMAPURA	3172	KRISHNAMMA/Lokeshappa		64/*12 97/*2 64/*4 64/*21	Machinery	Soil Moisture	T C B	0.71	59	128	14.455441	76.368801	0.08
JAMAPURA						Conservation Activity	Waste Weir		2218	1,000			0.02
JAMAPURA	3173	G B SHIVAKUMAR/G H BHIMAPPA		64/*14 64/*7A3	Machinery	Soil Moisture	T C B	0.55	59	99	14.455934	76.368802	0.06
JAMAPURA						Conservation Activity	Waste Weir		2218				0.00
JAMAPURA	3174	Nagaraju g p/Papanna	606785319089	64/*15	Machinery	Soil Moisture	T C B	0.53	59	95	14.455924	76.368803	0.06
JAMAPURA						Conservation Activity	Waste Weir		2218				0.00
JAMAPURA	3175	RANGASWAMY/KUMARASWAMY		64/*16	Machinery	Soil Moisture	T C B	0.67	59	121	14.455914	76.368804	0.07
JAMAPURA						Conservation Activity	Waste Weir		2218	1,000			0.02
JAMAPURA	3176	G A Chandrashekarappa/G Anjaneya	247584397836	64/*19	Machinery	Soil Moisture	T C B	0.49	59	88	14.455854	76.368806	0.05
JAMAPURA						Conservation Activity	Waste Weir		2218				0.00
JAMAPURA	3177	PARVATHAMMA/RAMASWAMY	692587419455	64/*17 64/*11, 64/*22	Machinery	Soil Moisture	T C B	0.53	59	95	14.456267	76.368356	0.06
JAMAPURA						Conservation Activity	Waste Weir		2218				0.00
JAMAPURA	3178	T KUMARA SWAMY/THIPPAYYA	737297555461	64/*5 , 64/*6, 110/*1, 110/*2, 119/*7	Machinery	Soil Moisture	T C B	2.00	59	290	14.456419	76.369028	0.17
JAMAPURA						Conservation Activity	Waste Weir		2218	1,000			0.02
JAMAPURA	3179	VIJAYALAKSHMI/Vishvanatha		64/*7A1	Machinery	Soil Moisture	T C B	0.40	59	72	14.455906	76.368090	0.04
JAMAPURA						Conservation Activity	Waste Weir		2218				0.00

Village Name	Farmer Code	Farmer Name	Aadhar Card No	Survey Number	Rate Type (Manually/Machinery)	Activity Type (Soil Moisture Conservation Activity/ Water Harvesting Activity)	Activity Name	Unit	Unit Cost (In Rs.)		Latitude (Deg-Min-Sec)	Longitude (Deg-Min-Sec)	Total Cost (In Lacs)
JAMAPURA	3180	RAJANNA G H		64/*7A2	Machinery	Soil Moisture	T C B	0.40	59	72	14.455931	76.368324	0.04
JAMAPURA						Conservation Activity	Waste Weir		2218				0.00
JAMAPURA	3181	G A Chandrashekarappa/G Anjaneya	247584397836	64/*7B	Machinery	Soil Moisture	T C B	1.91	59	344	14.455596	76.362548	0.20
JAMAPURA						Conservation Activity	Waste Weir		2218	2.000			0.04
JAMAPURA	3182	VENKATESH G T/Thimmappa	255504147288	64/*9	Machinery	Soil Moisture	T C B	0.69	59	124	14.469745	76.362458	0.07
JAMAPURA						Conservation Activity	Waste Weir		2218	1.000			0.02
JAMAPURA	3183	THIPPESWAMY/HONNURAPPA	361581481164	77/*1A, 77/*1B, 77/*4	Machinery	Soil Moisture	T C B	0.58	59	104	14.465691	76.369428	0.06
JAMAPURA						Conservation Activity	Waste Weir		2218	1.000			0.02
JAMAPURA	3184	S J Thippeswamy/S JAYANNA	952760406665	77/*2, 77/*3, 119/*5	Machinery	Soil Moisture	T C B	1.72	59	310	14.465797	76.369702	0.18
JAMAPURA						Conservation Activity	Waste Weir		2218	2.000			0.04
JAMAPURA	3185	JANAKAMMA/Lakkappa		78/**	Machinery	Soil Moisture	T C B	2.33	59	350	14.467269	76.370197	0.21
JAMAPURA						Conservation Activity	Waste Weir		2218	3.000			0.07
JAMAPURA	3186	DHANANJAYA/Seetharamappa		79/**	Machinery	Soil Moisture	T C B	1.78	59	320	14.467786	76.370696	0.19
JAMAPURA						Conservation Activity	Waste Weir		2218	2.000			0.04
JAMAPURA	3187	VENKATESHA/BHEEMAPPA	325062406125	80/**, 82/*4C 81/*1, 84/*3	Machinery	Soil Moisture	T C B	2.74	59	493	14.467319	76.371526	0.29
JAMAPURA						Conservation Activity	Waste Weir		2218	3.000			0.07
JAMAPURA	3188	Ramalingappa K/Kallappa	299933444061	81/*2, 84/*9	Machinery	Soil Moisture	T C B	1.49	59	268	14.467390	76.372435	0.16
JAMAPURA						Conservation Activity	Waste Weir		2218	2.000			0.04
JAMAPURA	3189	NAGARTHNAMMA		82/*1A2 82/*1B	Machinery	Soil Moisture	T C B	0.84	59	151	14.468033	76.372695	0.09
JAMAPURA						Conservation Activity	Waste Weir		2218	1.000			0.02
JAMAPURA	3190	THIMMAKK		82/*5 84/*2 84/*1 118/*1	Machinery	Soil Moisture	T C B	2.39	59	350	14.467941	76.372931	0.21
JAMAPURA						Conservation Activity	Waste Weir		2218	3.000			0.07
JAMAPURA	3191	SAROJAMMA		82/*3	Machinery	Soil Moisture	T C B	0.33	59	59	14.468934	76.372923	0.04
JAMAPURA						Conservation Activity	Waste Weir		2218				0.00
JAMAPURA	3192	B R THIMMAPPA/Ramappa		85/*2 82/*4A 82/*6 82/*4B	Machinery	Soil Moisture	T C B	2.35	59	423	14.468931	76.361842	0.25
JAMAPURA						Conservation Activity	Waste Weir		2218	1.000			0.02
JAMAPURA	3193	BALAPPA B/Balappa		83/*1 83/*2 89/*6	Machinery	Soil Moisture	T C B	1.88	59	338	14.469287	76.371892	0.20
JAMAPURA						Conservation Activity	Waste Weir		2218	2.000			0.04
JAMAPURA	3194	ANAJI NINGAPPA		84/*7	Machinery	Soil Moisture	T C B	0.26	59	47	14.466754	76.374472	0.03
JAMAPURA						Conservation Activity	Waste Weir		2218				0.00
JAMAPURA	3195	Lakshmana K/KALLAPPA	316570172802	84/*8	Machinery	Soil Moisture	T C B	1.20	59	216	14.467333	76.374937	0.13
JAMAPURA						Conservation Activity	Waste Weir		2218	1.000			0.02
JAMAPURA	3196	SHARANAYYA		85/*6	Machinery	Soil Moisture	T C B	0.40	59	72	14.467969	76.376690	0.04
JAMAPURA						Conservation Activity	Waste Weir		2218				0.00
JAMAPURA	3197	BASAVARAJIAH/CHANNABASAVIAH		85/*4	Machinery	Soil Moisture	T C B	0.40	59	72	14.467991	76.378533	0.04
JAMAPURA						Conservation Activity	Waste Weir		2218				0.00
JAMAPURA	3198	M C KARIBASIAH/CHANNABASAVIAH		85/*5	Machinery	Soil Moisture	T C B	0.40	59	72	14.468271	76.377735	0.04
JAMAPURA						Conservation Activity	Waste Weir		2218				0.00
JAMAPURA	3199	PATEL BHIMAPPA		85/*1	Machinery	Soil Moisture	T C B	0.40	59	72	14.468035	76.376757	0.04
JAMAPURA						Conservation Activity	Waste Weir		2218				0.00
JAMAPURA	3200	Y T DEVENDRAPPA		86/*8	Machinery	Soil Moisture	T C B	0.35	59	63	14.469706	76.376327	0.04
JAMAPURA						Conservation Activity	Waste Weir		2218				0.00
JAMAPURA	3201	SHARANAPPA/Thimmappa	759009597413	86/*1	Machinery	Soil Moisture	T C B	0.34	59	61	14.469043	76.375853	0.04
JAMAPURA						Conservation Activity	Waste Weir		2218				0.00
JAMAPURA	3202	D N Gayithri devi/NINGAPPA	475995431525	86/*2	Machinery	Soil Moisture	T C B	0.34	59	61	14.469849	76.374515	0.04
JAMAPURA						Conservation Activity	Waste Weir		2218				0.00
JAMAPURA	3203	KALLAPPA/Chindappa	912469490204	86/*5	Machinery	Soil Moisture	T C B	0.37	59	67	14.469360	76.376019	0.04
JAMAPURA						Conservation Activity	Waste Weir		2218				0.00
JAMAPURA	3204	MANJAMMA/Mahadevappa		86/*6	Machinery	Soil Moisture	T C B	0.34	59	61	14.469440	76.377031	0.04
JAMAPURA						Conservation Activity	Waste Weir		2218				0.00
JAMAPURA	3205	KALLAPPA/Thimmappa	836504208474	86/*7	Machinery	Soil Moisture	T C B	0.34	59	61	14.469720	76.377554	0.04
JAMAPURA						Conservation Activity	Waste Weir		2218				0.00
JAMAPURA	3206	Nagendrappa/Huccaborayya	292226498966	87/**	Machinery	Soil Moisture	T C B	0.10	59	18	14.469945	76.374587	0.01
JAMAPURA						Conservation Activity	Waste Weir		2218				0.00
JAMAPURA	3207	Palamma/Soddahanumanthappa	843914061554	87/**, 88/*1	Machinery	Soil Moisture	T C B	0.90	59	162	14.470344	76.371191	0.10
JAMAPURA						Conservation Activity	Waste Weir		2218	1.000			0.02
JAMAPURA	3208	THIMMAKKA/THIMMAKKA		88/*2A1	Machinery	Soil Moisture	T C B	0.40	59	72	14.470734	76.380484	0.04
JAMAPURA						Conservation Activity	Waste Weir		2218				0.00
JAMAPURA	3209	Shashikal/Hanumanthappa N	536350598471	88/*2A2	Machinery	Soil Moisture	T C B	1.35	59	243	14.469649	76.378828	0.14
JAMAPURA						Conservation Activity	Waste Weir		2218	2.000			0.04
JAMAPURA	3210	Bhagyamma/Nagappa	460643856617	88/*2A3	Machinery	Soil Moisture	T C B	1.20	59	216	14.479410	76.378859	0.13

Village Name	Farmer Code	Farmer Name	Aadhar Card No	Survey Number	Rate Type (Manually/Machinery)	Activity Type (Soil Moisture Conservation Activity/ Water Harvesting Activity)	Activity Name	Unit	Unit Cost (In Rs.)		Latitude (Deg-Min-Sec)	Longitude (Deg-Min-Sec)	Total Cost (In Lacs)
JAMAPURA						Conservation Activity	Waste Weir		2218	2,000			0.04
JAMAPURA	3211	Nagappa/Sannahanumantappa	961201755391	88/*2A4	Machinery	Soil Moisture	T C B	1.20	59	216	14.469756	76.379181	0.13
JAMAPURA						Conservation Activity	Waste Weir		2218	2,000			0.04
JAMAPURA	3212	Rajamma/Halappa	618557220317	88/*2B1	Machinery	Soil Moisture	T C B	1.89	59	290	14.469972	76.378738	0.17
JAMAPURA						Conservation Activity	Waste Weir		2218	2,000			0.04
JAMAPURA	3213	parvathamma		88/*10	Machinery	Soil Moisture	T C B	0.40	59	72	14.471096	76.380859	0.04
JAMAPURA						Conservation Activity	Waste Weir		2218				0.00
JAMAPURA	3214	katte basappa		88/*11	Machinery	Soil Moisture	T C B	0.80	59	144	14.47087	76.380596	0.08
JAMAPURA						Conservation Activity	Waste Weir		2218	1,000			0.02
JAMAPURA	3215	NARASIMHARAJU H/HANUMANTHAPPA		88/*2B2	Machinery	Soil Moisture	T C B	0.96	59	173	14.470466	76.379927	0.10
JAMAPURA						Conservation Activity	Waste Weir		2218	1,000			0.02
JAMAPURA	3216	NARASIMHAPPA/HUCCHOBAYYA	998401039932	88/*4	Machinery	Soil Moisture	T C B	1.12	59	202	14.470560	76.380242	0.12
JAMAPURA						Conservation Activity	Waste Weir		2218	2,000			0.04
JAMAPURA	3217	NAGENDRAPPA/Thimmappa		88/*4 88/*4 88/*7 88/*8	Machinery	Soil Moisture	T C B	1.21	59	218	14.470207	76.379798	0.13
JAMAPURA						Conservation Activity	Waste Weir		2218	2,000			0.04
JAMAPURA	3218	SANNAHANUMANTHAPPA/SANNAHANUMANTHAPPA		88/*5 88/*3 87/** 88/*6	Machinery	Soil Moisture	T C B	1.21	59	218	14.469856	76.379169	0.13
JAMAPURA						Conservation Activity	Waste Weir		2218	2,000			0.04
JAMAPURA	3219	BORAMMA/Boramma		88/*9	Machinery	Soil Moisture	T C B	0.96	59	173	14.479890	76.379502	0.10
JAMAPURA						Conservation Activity	Waste Weir		2218	1,000			0.02
JAMAPURA	3220	MEENAKSHI/Thippeswamy		89/*1	Machinery	Soil Moisture	T C B	1.28	59	230	14.468978	76.3825	0.14
JAMAPURA						Conservation Activity	Waste Weir		2218	2,000			0.04
JAMAPURA	3221	KAMALAMMA/Ramanna	631101876584	89/*2	Machinery	Soil Moisture	T C B	1.28	59	230	14.468389	76.384221	0.14
JAMAPURA						Conservation Activity	Waste Weir		2218	1,000			0.02
JAMAPURA	3222	CHIKKAPPA/Eraballappa		89/*4	Machinery	Soil Moisture	T C B	0.28	59	50	14.477420	76.384220	0.03
JAMAPURA						Conservation Activity	Waste Weir		2218				0.00
JAMAPURA	3223	SIRIYAPPA/SIRIYAPPA		89/*5	Machinery	Soil Moisture	T C B	0.48	59	86	14.468322	76.383856	0.05
JAMAPURA						Conservation Activity	Waste Weir		2218				0.00
JAMAPURA	3224	NAGAPPA		89/*7	Machinery	Soil Moisture	T C B	0.20	59	36	14.467435	76.383377	0.02
JAMAPURA						Conservation Activity	Waste Weir		2218				0.00
JAMAPURA	3225	Papalingappa/Siddappa	288139602012	9/**	Machinery	Soil Moisture	T C B	1.11	59	200			0.12
JAMAPURA						Conservation Activity	Waste Weir		2218	1,000			0.02
JAMAPURA	3226	Pujarigowramma/Thippeswamy	216017939919	90/*1A	Machinery	Soil Moisture	T C B	1.39	59	250	14.464634	76.383682	0.15
JAMAPURA						Conservation Activity	Waste Weir		2218	2,000			0.04
JAMAPURA	3227	G C CHANDRAPPA		90/*1B 90/*1B 90/*2 91/*10	Machinery	Soil Moisture	T C B	3.31	59	596	14.464139	76.383809	0.35
JAMAPURA						Conservation Activity	Waste Weir		2218	3,000			0.07
JAMAPURA	3228	BALAMMA/CHIKKANNA	930971664741	90/*4	Machinery	Soil Moisture	T C B	0.80	59	144	14.465329	76.383735	0.08
JAMAPURA						Conservation Activity	Waste Weir		2218	1,000			0.02
JAMAPURA	3229	PAPAYYA		91/*3	Machinery	Soil Moisture	T C B	0.80	59	144	14.468585	76.381660	0.08
JAMAPURA						Conservation Activity	Waste Weir		2218	1,000			0.02
JAMAPURA	3230	Rudramma/Boraiah	785633107994	91/*4	Machinery	Soil Moisture	T C B	1.20	59	216	14.467901	76.381810	0.13
JAMAPURA						Conservation Activity	Waste Weir		2218	2,000			0.04
JAMAPURA	3231	PALAVVA		91/*6	Machinery	Soil Moisture	T C B	0.40	59	72	14.467664	76.382137	0.04
JAMAPURA						Conservation Activity	Waste Weir		2218				0.00
JAMAPURA	3232	THIPPESWAMI/THIPPESWAMI		91/*1 91/*5	Machinery	Soil Moisture	T C B	1.20	59	216	14.468039	76.381429	0.13
JAMAPURA						Conservation Activity	Waste Weir		2218	2,000			0.04
JAMAPURA	3233	NAGAMMA		91/*8	Machinery	Soil Moisture	T C B	0.40	59	72	14.467968	76.381991	0.04
JAMAPURA						Conservation Activity	Waste Weir		2218				0.00
JAMAPURA	3234	RUDRAMMA/PAPAYYA	705058538512	91/*7	Machinery	Soil Moisture	T C B	0.80	59	144	14.467200	76.381599	0.08
JAMAPURA						Conservation Activity	Waste Weir		2218	1,000			0.02
JAMAPURA	3235	C AJJAPPA/CHIKKAPPA		91/*9	Machinery	Soil Moisture	T C B	1.50	59	270	14.467290	76.381161	0.16
JAMAPURA						Conservation Activity	Waste Weir		2218	2,000			0.04
JAMAPURA	3236	Nagaraiappa T M/Mallappa T N		92/*3	Machinery	Soil Moisture	T C B	2.40	59	350	14.466807	76.379423	0.21
JAMAPURA						Conservation Activity	Waste Weir		2218	4,000			0.09
JAMAPURA	3237	SHARADAMMA		92/*1 91/*2	Machinery	Soil Moisture	T C B	1.44	59	259	14.467676	76.380755	0.15
JAMAPURA						Conservation Activity	Waste Weir		2218	2,000			0.04
JAMAPURA	3238	NAGESH T N/Nagaraiappa t m		92/*4	Machinery	Soil Moisture	T C B	1.21	59	218	14.468591	76.379521	0.13
JAMAPURA						Conservation Activity	Waste Weir		2218	1,000			0.02
JAMAPURA	3239	G B BALAPPA/Balappa	842084268726	85/*3 93/*1 93/*5 93/*6 93/*9 93/*8 93/*2 93/*10	Machinery	Soil Moisture	T C B	3.20	59	470	14.467049	76.378598	0.28
JAMAPURA						Conservation Activity	Waste Weir		2218	4,000			0.09
JAMAPURA	3240	CHIKKAPPA/BHARAMAPPA		93/*12 93/*4 94/*5 22/*2	Machinery	Soil Moisture	T C B	1.75	59	315	14.467010	76.378159	0.19

Village Name	Farmer Code	Farmer Name	Aadhar Card No	Survey Number	Rate Type (Manually/Machinery)	Activity Type (Soil Moisture Conservation Activity/ Water Harvesting Activity)	Activity Name	Unit	Unit Cost (In Rs.)		Latitude (Deg-Min-Sec)	Longitude (Deg-Min-Sec)	Total Cost (In Lacs)
JAMAPURA						Conservation Activity	Waste Weir		2218	2,000			0.04
JAMAPURA	3241	ERAMMA		93/*/6	Machinery	Soil Moisture	T C B	0.61	59	110	14.466464	76.388518	0.06
JAMAPURA						Conservation Activity	Waste Weir		2218	1,000			0.02
JAMAPURA	3242	G H HANUMANTHAPP		93/*/3	Machinery	Soil Moisture	T C B	0.27	59	49	14.466457	76.378041	0.03
JAMAPURA						Conservation Activity	Waste Weir		2218				0.00
JAMAPURA	3243	PRAKASH/Sanna Huleppa	920825080926	93/*/7	Machinery	Soil Moisture	T C B	0.41	59	74	14.466361	76.376943	0.04
JAMAPURA						Conservation Activity	Waste Weir		2218				0.00
JAMAPURA	3244	T MUSTURAPPA/THIMMAPPA	311096917133	94/*/4, 118/*/8	Machinery	Soil Moisture	T C B	1.28	59	230	14.466023	76.375620	0.14
JAMAPURA						Conservation Activity	Waste Weir		2218	2,000			0.04
JAMAPURA	3245	SAROJAMMA		94/*/1A 96/*/10	Machinery	Soil Moisture	T C B	2.46	59	443	14.465231	76.375683	0.26
JAMAPURA						Conservation Activity	Waste Weir		2218	3,000			0.07
JAMAPURA	3246	T L KRUSHNA MURTHI		94/*/1A 96/*/11 96/*/13	Machinery	Soil Moisture	T C B	0.85	59	153	14.465856	76.375969	0.09
JAMAPURA						Conservation Activity	Waste Weir		2218	1,000			0.02
JAMAPURA	3247	THIMAKKA		94/*/1B	Machinery	Soil Moisture	T C B	0.40	59	72	14.466759	76.376165	0.04
JAMAPURA						Conservation Activity	Waste Weir		2218				0.00
JAMAPURA	3248	SHANTHAMMA/Bheemappa		95/*/3	Machinery	Soil Moisture	T C B	1.08	59	194	14.465177	76.374591	0.11
JAMAPURA						Conservation Activity	Waste Weir		2218	2,000			0.04
JAMAPURA	3249	S MALLAPP		94/*/2	Machinery	Soil Moisture	T C B	0.84	59	151	14.467573	76.375892	0.09
JAMAPURA						Conservation Activity	Waste Weir		2218	1,000			0.02
JAMAPURA	3250	S M HARI PRASADU		95/*/2	Machinery	Soil Moisture	T C B	0.57	59	103	14.464427	76.374053	0.06
JAMAPURA						Conservation Activity	Waste Weir		2218				0.00
JAMAPURA	3251	T R CHANDRASHEKHAR/T RUDRAPPA		95/*/4 96/*/6 119/*/4100/*/1	Machinery	Soil Moisture	T C B	0.80	59	144	14.464643	76.374318	0.08
JAMAPURA						Conservation Activity	Waste Weir		2218	1,000			0.02
JAMAPURA	3252	T R HEMANNA		96/*/8	Machinery	Soil Moisture	T C B	0.38	59	68	14.464303	76.373567	0.04
JAMAPURA						Conservation Activity	Waste Weir		2218				0.00
JAMAPURA	3253	THIMMAKA		96/*/1 96/*/7 97/*/1 99/*/4	Machinery	Soil Moisture	T C B	1.04	59	187	14.464842	76.372716	0.11
JAMAPURA						Conservation Activity	Waste Weir		2218	2,000			0.04
JAMAPURA	3254	RAMANGAPPA		96/*/12	Machinery	Soil Moisture	T C B	0.31	59	56	14.465455	76.373753	0.03
JAMAPURA						Conservation Activity	Waste Weir		2218	1,000			0.02
JAMAPURA	3255	THIPPESWAMY T H/HANUMANTHAPPA		96/*/15 95/*/5 97/*/2	Machinery	Soil Moisture	T C B	0.74	59	133	14.464445	76.372113	0.08
JAMAPURA						Conservation Activity	Waste Weir		2218				0.00
JAMAPURA	3256	T RAMANNA/Thippaiah T		96/*/3	Machinery	Soil Moisture	T C B	0.31	59	56	14.465873	76.371954	0.03
JAMAPURA						Conservation Activity	Waste Weir		2218				0.00
JAMAPURA	3257	LAKSMIDEVAMMA/HONNURAPPA		96/*/5 99/*/3	Machinery	Soil Moisture	T C B	0.30	59	54	14.464896	76.371713	0.03
JAMAPURA						Conservation Activity	Waste Weir		2218				0.00
JAMAPURA	3258	T R GURUMURTI		96/*/14	Machinery	Soil Moisture	T C B	0.53	59	95	14.465514	76.37533	0.06
JAMAPURA						Conservation Activity	Waste Weir		2218				0.00
JAMAPURA	3259	YOGANANDA/GURUBASAPPA		96/*/9	Machinery	Soil Moisture	T C B	0.29	59	52	14.464720	76.373647	0.03
JAMAPURA						Conservation Activity	Waste Weir		2218				0.00
JAMAPURA	3260	S M HARI PRASADU		96/*/4	Machinery	Soil Moisture	T C B	0.79	59	142	14.465828	76.372148	0.08
JAMAPURA						Conservation Activity	Waste Weir		2218	1,000			0.02
JAMAPURA	3261	NAGAPPA/SIdappa		98/*/1	Machinery	Soil Moisture	T C B	0.22	59	40	14.464321	76.370004	0.02
JAMAPURA						Conservation Activity	Waste Weir		2218				0.00
JAMAPURA	3262	Dr J Venkatesh/S Jayanna	893851631293	98/*/2 98/*/2 98/*/5 100/*/3	Machinery	Soil Moisture	T C B	4.60	59	680	14.464863	76.369718	0.40
JAMAPURA						Conservation Activity	Waste Weir		2218	4,000			0.09
JAMAPURA	3263	CHANDRAPPA/HONNURAPPA	638286743946	98/*/3	Machinery	Soil Moisture	T C B	0.41	59	74	14.463703	76.369082	0.04
JAMAPURA						Conservation Activity	Waste Weir		2218				0.00
JAMAPURA	3264	HANUMANTHAPPA T R/RAMMANNA	989066271063	99/*/2B 96/*/1 99/*/2C2 96/*/3 100/*/4 91/*/3 94/*/3	Machinery	Soil Moisture	T C B	1.88	59	338	14.463763	76.371490	0.20
JAMAPURA						Conservation Activity	Waste Weir		2218	3,000			0.07
JAMAPURA	3265	SHESHAPPA		99/*/1	Machinery	Soil Moisture	T C B	0.64	59	115	14.464273	76.371669	0.07
JAMAPURA						Conservation Activity	Waste Weir		2218	1,000			0.02
JAMAPURA	3266	RAVINDRA		99/*/7	Machinery	Soil Moisture	T C B	0.20	59	36	14.463498	76.371142	0.02
JAMAPURA						Conservation Activity	Waste Weir		2218				0.00
JAMAPURA	3267	SRINIVASA		99/*/6	Machinery	Soil Moisture	T C B	0.17	59	31	14.463603	76.371685	0.02
JAMAPURA						Conservation Activity	Waste Weir		2218				0.00
JAMAPURA	3268	D SANJIVAMURTHI		101/*	Machinery	Soil Moisture	T C B	0.46	59	83	14.462535	76.374625	0.05
JAMAPURA						Conservation Activity	Waste Weir		2218				0.00
JAMAPURA	3269	PRAMILA		100/*/3	Machinery	Soil Moisture	T C B	0.37	59	67	14.463274	76.372184	0.04
JAMAPURA						Conservation Activity	Waste Weir		2218				0.00
JAMAPURA	3270	Basavaraja T H/Hanumanthappa		100/*/9	Machinery	Soil Moisture	T C B	0.14	59	25	14..462354	76.378456	0.01

Village Name	Farmer Code	Farmer Name	Aadhar Card No	Survey Number	Rate Type (Manually/Machinery)	Activity Type (Soil Moisture Conservation Activity/ Water Harvesting Activity)	Activity Name	Unit	Unit Cost (In Rs.)		Latitude (Deg-Min-Sec)	Longitude (Deg-Min-Sec)	Total Cost (In Lacs)
JAMAPURA						Conservation Activity	Waste Weir		2218				0.00
JAMAPURA	3271	YOGESH T H/HANUMANTHAPPA T	810810971364	100/*/11, 108/*/1	Machinery	Soil Moisture	T C B	0.41	59	74	14.464028	76.37227	0.04
JAMAPURA						Conservation Activity	Waste Weir		2218				0.00
JAMAPURA	3272	S J LOKESHA/S JAYANNA	479646064523	100/*/6	Machinery	Soil Moisture	T C B	0.12	59	22	14.463564	76.372404	0.01
JAMAPURA						Conservation Activity	Waste Weir		2218				0.00
JAMAPURA	3273	PRAMEELAMMA S K/Hooleppa	990821389108	100/*/8	Machinery	Soil Moisture	T C B	0.37	59	67	14.463274	76.372184	0.04
JAMAPURA						Conservation Activity	Waste Weir		2218				0.00
JAMAPURA	3274	J T MARUTHI/THIPPESWAMY	450389281032	101/*/* 101/*/*	Machinery	Soil Moisture	T C B	0.69	59	124	14.462532	76.371615	0.07
JAMAPURA						Conservation Activity	Waste Weir		2218	1.000			0.02
JAMAPURA	3275	T DODDA SANJIVA MURTHI		102/*/1	Machinery	Soil Moisture	T C B	0.39	59	70	14.462484	76.371101	0.04
JAMAPURA						Conservation Activity	Waste Weir		2218				0.00
JAMAPURA	3276	T THIPPESWAMY/murthappa	851661134741	102/*/3 102/*/2 102/*/6 99/*/2A 109/*/2A2	Machinery	Soil Moisture	T C B	1.24	59	223	14.462433	76.370306	0.13
JAMAPURA						Conservation Activity	Waste Weir		2218	2.000			0.04
JAMAPURA	3277	J K NINGAPPA/Katappa		102/*/4 102/*/5	Machinery	Soil Moisture	T C B	0.42	59	76	14.462640	76.370607	0.04
JAMAPURA						Conservation Activity	Waste Weir		2218				0.00
JAMAPURA	3278	HANUMANTHAPPA		107/*/1 102/*/7	Machinery	Soil Moisture	T C B	0.97	59	175	14.462307	76.371694	0.10
JAMAPURA						Conservation Activity	Waste Weir		2218	1.000			0.02
JAMAPURA	3279	THIPPAMMA/Sanna rudrappa		103/*/2	Machinery	Soil Moisture	T C B	0.29	59	52	14.463192	76.369531	0.03
JAMAPURA						Conservation Activity	Waste Weir		2218				0.00
JAMAPURA	3280	DODDATHIPPESWAMY/ERANNA		103/*/4	Machinery	Soil Moisture	T C B	0.29	59	52	14.462527	76.369868	0.03
JAMAPURA						Conservation Activity	Waste Weir		2218				0.00
JAMAPURA	3281	NARASIMHAPPA		103/*/3	Machinery	Soil Moisture	T C B	0.30	59	54	14.462365	76.368508	0.03
JAMAPURA						Conservation Activity	Waste Weir		2218				0.00
JAMAPURA	3282	NINGAPPA		103/*/5	Machinery	Soil Moisture	T C B	0.20	59	36	14.463089	76.370081	0.02
JAMAPURA						Conservation Activity	Waste Weir		2218				0.00
JAMAPURA	3283	BALAPPA G B/ERABALAPPA		103/*/6	Machinery	Soil Moisture	T C B	0.38	59	68	14.462820	76.368550	0.04
JAMAPURA						Conservation Activity	Waste Weir		2218				0.00
JAMAPURA	3284	NINGAPPA T/Thimmappa		105/*/1A 105/*/1B 105/*/2 105/*/3	Machinery	Soil Moisture	T C B	0.73	59	131	14.461773	76.370452	0.08
JAMAPURA						Conservation Activity	Waste Weir		2218	1.000			0.02
JAMAPURA	3285	VIJAYALAKSHMI/Vishvanatha		104/*/1	Machinery	Soil Moisture	T C B	0.43	59	77	14.462255	76.369504	0.05
JAMAPURA						Conservation Activity	Waste Weir		2218				0.00
JAMAPURA	3286	HANUMAKKA		28/*/1 106/*/2	Machinery	Soil Moisture	T C B	1.25	59	225	14.461319	76.370740	0.13
JAMAPURA						Conservation Activity	Waste Weir		2218	2.000			0.04
JAMAPURA	3287	SITHAMMA		106/*/1	Machinery	Soil Moisture	T C B	0.50	59	90	14.461020	76.370977	0.05
JAMAPURA						Conservation Activity	Waste Weir		2218	1.000			0.02
JAMAPURA	3288	G B Udaya Kumar/G M Bheemappa		104/*/2	Machinery	Soil Moisture	T C B	0.43	59	77	14.463515	76.379564	0.05
JAMAPURA						Conservation Activity	Waste Weir		2218				0.00
JAMAPURA	3289	VISHVANATHA GT		107/*/2	Machinery	Soil Moisture	T C B	0.71	59	128	14.460728	76.369918	0.08
JAMAPURA						Conservation Activity	Waste Weir		2218	1.000			0.02
JAMAPURA	3290	DASAPPA		107/*/3	Machinery	Soil Moisture	T C B	0.24	59	43	14.460149	76.370528	0.03
JAMAPURA						Conservation Activity	Waste Weir		2218				0.00
JAMAPURA	3291	B G NARASIMHAPPA/Gurappa		107/*/4	Machinery	Soil Moisture	T C B	0.27	59	49	14.460818	76.370669	0.03
JAMAPURA						Conservation Activity	Waste Weir		2218				0.00
JAMAPURA	3292	SHANKARAMMA		107/*/5	Machinery	Soil Moisture	T C B	0.23	59	41	14.461117	76.369788	0.02
JAMAPURA						Conservation Activity	Waste Weir		2218				0.00
JAMAPURA	3293	T Thippeswamy/gurappa	469604504893	108/*/2	Machinery	Soil Moisture	T C B	0.14	59	25	14.459355	76.369661	0.01
JAMAPURA						Conservation Activity	Waste Weir		2218				0.00
JAMAPURA	3294	BHULAKSHMI G K/KARIYAPPA		108/*/3	Machinery	Soil Moisture	T C B	0.52	59	94	14.459718	76.360373	0.06
JAMAPURA						Conservation Activity	Waste Weir		2218	1.000			0.02
JAMAPURA	3295	THIPPESWAMY H/Hanumanthappa	689916138522	108/*/5 108/*/4	Machinery	Soil Moisture	T C B	0.43	59	77	14.458844	76.363727	0.05
JAMAPURA						Conservation Activity	Waste Weir		2218				0.00
JAMAPURA	3296	GURUSHANTHAPPA/SIDDAPPA	729227821087	108/*/6	Machinery	Soil Moisture	T C B	0.16	59	29	14.459899	76.369691	0.02
JAMAPURA						Conservation Activity	Waste Weir		2218				0.00
JAMAPURA	3297	BALARAJU N/THPPERUDRAPPA	294073062798	109/*/1	Machinery	Soil Moisture	T C B	0.13	59	23	14.459561	76.371328	0.01
JAMAPURA						Conservation Activity	Waste Weir		2218				0.00
JAMAPURA	3298	DEVARAJ G T/Thippeswamy G T	742322974140	109/*/2A1	Machinery	Soil Moisture	T C B	1.60	59	288	14.456945	76.371525	0.17
JAMAPURA						Conservation Activity	Waste Weir		2218	2.000			0.04
JAMAPURA	3299	GAVI RAMAPPA		109/*/2b	Machinery	Soil Moisture	T C B	0.76	59	137	14.460038	76.371572	0.08
JAMAPURA						Conservation Activity	Waste Weir		2218	1.000			0.02
JAMAPURA	3300	MALLIKARJUNAPPA/Dodda Danappa	210043024709	109/*/2b2	Machinery	Soil Moisture	T C B	0.76	59	137	14.458836	76.371021	0.08
JAMAPURA						Conservation Activity	Waste Weir		2218	1.000			0.02
JAMAPURA	3301	K M LAKSHMIDEVI/mallappa	892161769795	111/*/2	Machinery	Soil Moisture	T C B	1.10	59	198	14.457542	76.373538	0.12
JAMAPURA						Conservation Activity	Waste Weir		2218	1.000			0.02
JAMAPURA	3302	NAGARATHNAMMA B/Narasimhappa	429772059323	111/*/3	Machinery	Soil Moisture	T C B	1.20	59	216	14.458221	76.373978	0.13



Village Name	Farmer Code	Farmer Name	Aadhar Card No	Survey Number	Rate Type (Manually/Machinery)	Activity Type (Soil Moisture Conservation Activity/ Water Harvesting Activity)	Activity Name	Unit	Unit Cost (In Rs.)		Latitude (Deg-Min-Sec)	Longitude (Deg-Min-Sec)	Total Cost (In Lacs)
JAMAPURA						Conservation Activity	Waste Weir		2218	2,000			0.04
JAMAPURA	3303	G H VISHALAKSHI/G H HULIKENTEPPA		64*/2 111*/4	Machinery	Soil Moisture	T C B	0.98	59	176	14.457982	76.373643	0.10
JAMAPURA						Conservation Activity	Waste Weir		2218	1,000			0.02
JAMAPURA	3304	HONNOORASHETTY/HONNAPPA		111*/5	Machinery	Soil Moisture	T C B	0.92	59	166	14.457079	76.371865	0.10
JAMAPURA						Conservation Activity	Waste Weir		2218	1,000			0.02
JAMAPURA	3305	T R KESHAVAMURTHI/RUDRAPPA T N		111*/6	Machinery	Soil Moisture	T C B	2.20	59	396	14.456499	76.373351	0.23
JAMAPURA						Conservation Activity	Waste Weir		2218	3,000			0.07
JAMAPURA	3306	THIPPESWAMY G T/Thimmappa		112*/1 112*/2	Machinery	Soil Moisture	T C B	2.28	59	410	14.459504	76.372924	0.24
JAMAPURA						Conservation Activity	Waste Weir		2218	3,000			0.07
JAMAPURA	3307	PRAKASH/Sanna Huleppa	920825080926	112*/3	Machinery	Soil Moisture	T C B	0.63	59	113	14.459813	76.373477	0.07
JAMAPURA						Conservation Activity	Waste Weir		2218	1,000			0.02
JAMAPURA	3308	Prasanna Kumar G H/Hulikuntappa G H		112*/5	Machinery	Soil Moisture	T C B	0.80	59	144	14.459161	76.372925	0.08
JAMAPURA						Conservation Activity	Waste Weir		2218	1,000			0.02
JAMAPURA	3309	RUDRAMUNI/KOLLARAPPA		99*/5 113*/*	Machinery	Soil Moisture	T C B	2.42	59	350	14.460705	76.373314	0.21
JAMAPURA						Conservation Activity	Waste Weir		2218	3,000			0.07
JAMAPURA	3310	G B BADAPPA/G MUTTAPPA	447339539950	114*/1, 114*/2	Machinery	Soil Moisture	T C B	1.54	59	277	14.460224	76.376803	0.16
JAMAPURA						Conservation Activity	Waste Weir		2218	1,000			0.02
JAMAPURA	3311	MALLAMMA/Muttappa		114*/3	Machinery	Soil Moisture	T C B	2.40	59	350	14.461213	76.376979	0.21
JAMAPURA						Conservation Activity	Waste Weir		2218	3,000			0.07
JAMAPURA	3312	J C BADAPPA/J CHIKKAPPA	760865763047	114*/4	Machinery	Soil Moisture	T C B	1.60	59	288	14.460636	76.375116	0.17
JAMAPURA						Conservation Activity	Waste Weir		2218	2,000			0.04
JAMAPURA	3313	BADAMMA/Thippanna	484678257968	114*/5	Machinery	Soil Moisture	T C B	0.80	59	144	14.461463	76.375366	0.08
JAMAPURA						Conservation Activity	Waste Weir		2218	1,000			0.02
JAMAPURA	3314	NAGARAJAPPA/Thipperudrappa	216176061132	115*/1	Machinery	Soil Moisture	T C B	0.62	59	112	14.461716	76.373443	0.07
JAMAPURA						Conservation Activity	Waste Weir		2218	1,000			0.02
JAMAPURA	3315	Sudhakara T H/Hanumanthappa T R	222377503122	115*/1	Machinery	Soil Moisture	T C B	0.31	59	56	14.461728	76.374234	0.03
JAMAPURA						Conservation Activity	Waste Weir		2218				0.00
JAMAPURA	3316	J VENKATESH		116*/1	Machinery	Soil Moisture	T C B	2.07	59	373	14.462920	76.374328	0.22
JAMAPURA						Conservation Activity	Waste Weir		2218	2,000			0.04
JAMAPURA	3317	SP ANJINAMMA		116*/2	Machinery	Soil Moisture	T C B	2.46	59	350	14.463008	76.373437	0.21
JAMAPURA						Conservation Activity	Waste Weir		2218	3,000			0.07
JAMAPURA	3318	RUDRAMUNI/B S NARASANNA	413101712281	117*/1	Machinery	Soil Moisture	T C B	1.20	59	216	14.462694	76.375410	0.13
JAMAPURA						Conservation Activity	Waste Weir		2218	2,000			0.04
JAMAPURA	3319	Jayanna N/Narasanna	788011561728	117*/2	Machinery	Soil Moisture	T C B	1.20	59	216	14.462334	76.377275	0.13
JAMAPURA						Conservation Activity	Waste Weir		2218	2,000			0.04
JAMAPURA	3320	N umesha/Narasanna		117*/3	Machinery	Soil Moisture	T C B	2.35	59	320	14.462557	76.376295	0.19
JAMAPURA						Conservation Activity	Waste Weir		2218	3,000			0.07
JAMAPURA	3321	SHIVAMURTHY G/THIMMAPPA	518567091498	118*/2	Machinery	Soil Moisture	T C B	0.44	59	79	14.465036	76.376515	0.05
JAMAPURA						Conservation Activity	Waste Weir		2218				0.00
JAMAPURA	3322	Kubera Y N/Y Nagendrappa		118*/4	Machinery	Soil Moisture	T C B	0.60	59	108	14.464761	76.377153	0.06
JAMAPURA						Conservation Activity	Waste Weir		2218	1,000			0.02
JAMAPURA	3323	SANGAPPA K		118*/3	Machinery	Soil Moisture	T C B	0.71	59	128	14.463788	76.376487	0.08
JAMAPURA						Conservation Activity	Waste Weir		2218	1,000			0.02
JAMAPURA	3324	Y N PRAKASH/Y NAGENDRAPPA		118*/6	Machinery	Soil Moisture	T C B	1.46	59	263	14.463907	76.372680	0.16
JAMAPURA						Conservation Activity	Waste Weir		2218	2,000			0.04
JAMAPURA	3325	ANTHASWAMY		119*/2	Machinery	Soil Moisture	T C B	1.52	59	274	14.465743	76.380636	0.16
JAMAPURA						Conservation Activity	Waste Weir		2218	1,000			0.02
JAMAPURA	3326	Rajashekhar Y N/Nagendrappa	945775715426	119*/1 118*/7	Machinery	Soil Moisture	T C B	1.42	59	256	14.464826	76.378638	0.15
JAMAPURA						Conservation Activity	Waste Weir		2218	2,000			0.04
JAMAPURA	3327	A m k nagaraja/Karibasaiah	200323756523	119*/3	Machinery	Soil Moisture	T C B	1.16	59	209	14.465047	76.380540	0.12
JAMAPURA						Conservation Activity	Waste Weir		2218	2,000			0.04
JAMAPURA	3328	Suresh a m k/Karibasaiah	983926616083	119*/6	Machinery	Soil Moisture	T C B	0.82	59	148	14.464653	76.379500	0.09
JAMAPURA						Conservation Activity	Waste Weir		2218	1,000			0.02
JAMAPURA	3329	MANJUNATHA T R/Ramanna T	323928311158	119*/8	Machinery	Soil Moisture	T C B	0.80	59	144	14.464969	76.379825	0.08
JAMAPURA						Conservation Activity	Waste Weir		2218	1,000			0.02
JAMAPURA	3330	T R THIPPESWAMY/T RAMANNA		119*/8 120*/3B1 120*/5	Machinery	Soil Moisture	T C B	3.50	59	450	14.464272	76.378975	0.27
JAMAPURA						Conservation Activity	Waste Weir		2218	3,000			0.07
JAMAPURA	3331	LAKSMIDEVAMMA/HONNURAPPA		119*/9 100*/10	Machinery	Soil Moisture	T C B	1.34	59	241	14.463793	76.380341	0.14
JAMAPURA						Conservation Activity	Waste Weir		2218	2,000			0.04
JAMAPURA	3332	NINGAPPA/Ningappa		120*/1A	Machinery	Soil Moisture	T C B	1.10	59	198	14.464022	76.381484	0.12
JAMAPURA						Conservation Activity	Waste Weir		2218	1,000			0.02
JAMAPURA	3333	MANJAMMA/Pandappa		120*/3A1	Machinery	Soil Moisture	T C B	1.28	59	230	14.463172	76.381530	0.14
JAMAPURA						Conservation Activity	Waste Weir		2218	2,000			0.04
JAMAPURA	3334	Thippamma/Hanumanna	678613289813	120*/3A2	Machinery	Soil Moisture	T C B	1.29	59	232	14.463066	76.382538	0.14
JAMAPURA						Conservation Activity	Waste Weir		2218	2,000			0.04
JAMAPURA	3335	Doddanagappa/Balappa		89*/3 120*/3A3	Machinery	Soil Moisture	T C B	2.84	59	511	14.461837	76.382932	0.30

Village Name	Farmer Code	Farmer Name	Aadhar Card No	Survey Number	Rate Type (Manually/Machinery)	Activity Type (Soil Moisture Conservation Activity/ Water Harvesting Activity)	Activity Name	Unit	Unit Cost (In Rs.)		Latitude (Deg-Min-Sec)	Longitude (Deg-Min-Sec)	Total Cost (In Lacs)
JAMAPURA						Conservation Activity	Waste Weir		2218	4.000			0.09
JAMAPURA	3336	SHIVANDA REDDY		120*/3A4	Machinery	Soil Moisture	T C B	1.60	59	288	14.461947	76.382062	0.17
JAMAPURA						Conservation Activity	Waste Weir		2218	2.000			0.04
JAMAPURA	3337	BHIMAKKA		120*/1B	Machinery	Soil Moisture	T C B	1.21	59	218	14.462980	76.379923	0.13
JAMAPURA						Conservation Activity	Waste Weir		2218	2.000			0.04
JAMAPURA	3338	B V KALA		120*/2B	Machinery	Soil Moisture	T C B	1.31	59	236	14.462004	76.378898	0.14
JAMAPURA						Conservation Activity	Waste Weir		2218	2.000			0.04
JAMAPURA	3339	Y NAGENDRAPPA		120*/2A	Machinery	Soil Moisture	T C B	1.02	59	184	14.461642	76.383844	0.11
JAMAPURA						Conservation Activity	Waste Weir		2218	1.000			0.02
JAMAPURA	3340	N GEETHA		120*/3B4 120*/1C	Machinery	Soil Moisture	T C B	2.45	59	441	14.466088	76.382620	0.26
JAMAPURA						Conservation Activity	Waste Weir		2218	4.000			0.09
JAMAPURA	3341	M B MUKUNDA/M S Bheemanna	513884466820	111*/1 120*/3B2	Machinery	Soil Moisture	T C B	2.00	59	360	14.464023	76.382604	0.21
JAMAPURA						Conservation Activity	Waste Weir		2218	2.000			0.04
JAMAPURA	3342	VENKTESHA		120*/1C	Machinery	Soil Moisture	T C B	0.22	59	40	14.461988	76.381090	0.02
JAMAPURA						Conservation Activity	Waste Weir		2218				0.00
JAMAPURA	3343	MURTHEKKA/Obaleshappa		120*/3B3	Machinery	Soil Moisture	T C B	0.55	59	99	14.463835	76.380805	0.06
JAMAPURA						Conservation Activity	Waste Weir		2218	1.000			0.02
JAMAPURA	3344	DURAGAPPA/NILAPPA		120*/4	Machinery	Soil Moisture	T C B	1.04	59	187	14.465629	76.381632	0.11
JAMAPURA						Conservation Activity	Waste Weir		2218	1.000			0.02
JAMAPURA	3345	S O SUVARNAMMA/SANNAOBHAYANAYAKA	635561694982	120*/6	Machinery	Soil Moisture	T C B	0.30	59	54	14.465506	76.382587	0.03
JAMAPURA						Conservation Activity	Waste Weir		2218				0.00
Honamaradi	3345	S JAYANNA/S JAYANNA	975433237464	1*/1	Machinery	Soil Moisture	T C B	0.29	59	52	14.474928	76.375321	0.03
Honamaradi						Conservation Activity	Waste Weir		2218	0			0.00
Honamaradi	3346	CHANDRAPPA		1*/2	Machinery	Soil Moisture	T C B	0.80	59	144	14.474960	76.374960	0.08
Honamaradi						Conservation Activity	Waste Weir		2218	1			0.02
Honamaradi	3347	BALAMMA		1*/1	Machinery	Soil Moisture	T C B	2.08	59	374	14.474653	76.375346	0.22
Honamaradi						Conservation Activity	Waste Weir		2218	1			0.02
Honamaradi	3348	NAGARAJ/Hanumanthappa	592299998535	2*/*	Machinery	Soil Moisture	T C B	1.94	59	349	14.474365	76.376547	0.21
Honamaradi						Conservation Activity	Waste Weir		2218	2			0.04
Honamaradi	3349	PAPAMMA/Hanumanthappa	674018231372	2*/*	Machinery	Soil Moisture	T C B	1.14	59	205	14.474060	76.376014	0.12
Honamaradi						Conservation Activity	Waste Weir		2218	1			0.02
Honamaradi	3350	S H Ramesh/Sannahanumanthappa	523445656196	2*/*	Machinery	Soil Moisture	T C B	1.00	59	180	14.473849	76.374947	0.11
Honamaradi						Conservation Activity	Waste Weir		2218	1			0.02
Honamaradi	3351	DASANNA/DASANNA	338711765033	3*/6 2*/*	Machinery	Soil Moisture	T C B	0.90	59	162	14.474451	76.375181	0.10
Honamaradi						Conservation Activity	Waste Weir		2218	1			0.02
Honamaradi	3352	SHIVAKUMAR		3*/4	Machinery	Soil Moisture	T C B	0.50	59	90	14.477869	76.376947	0.05
Honamaradi						Conservation Activity	Waste Weir		2218	0			0.00
Honamaradi	3353	C BASAVARAJAPPA/Chindappa	684773459686	3*/8	Machinery	Soil Moisture	T C B	0.80	59	144	14.472255	76.375537	0.08
Honamaradi						Conservation Activity	Waste Weir		2218	1			0.02
Honamaradi	3354	KRISHNAPPA/KRISHNAPPA	271879362163	3*/5	Machinery	Soil Moisture	T C B	0.30	59	54	14.472960	76.376029	0.03
Honamaradi						Conservation Activity	Waste Weir		2218	0			0.00
Honamaradi	3355	NINGANNA		3*/3	Machinery	Soil Moisture	T C B	1.20	59	216	14.471669	76.376926	0.13
Honamaradi						Conservation Activity	Waste Weir		2218	1			0.02
Honamaradi	3356	GOWDRA MAHAVAPPA		3*/2	Machinery	Soil Moisture	T C B	3.62	59	580	14.479773	76.377364	0.34
Honamaradi						Conservation Activity	Waste Weir		2218	2			0.04
Honamaradi	3357	Lakshmi Devi/Thimmanna	600189281804	3*/11	Machinery	Soil Moisture	T C B	0.80	59	144	14.470664	76.376437	0.08
Honamaradi						Conservation Activity	Waste Weir		2218	1			0.02
Honamaradi	3358	Prasanna Kumara G M/Mahadevasppa	771926489812	3*/7	Machinery	Soil Moisture	T C B	1.45	59	261	14.470164	76.376473	0.15
Honamaradi						Conservation Activity	Waste Weir		2218	1			0.02
Honamaradi	3359	THIPPESWAMI/PALAI AH	355714695812	4*/6	Machinery	Soil Moisture	T C B	0.10	59	18	14.471920	76.379413	0.01
Honamaradi						Conservation Activity	Waste Weir		2218	0			0.00
Honamaradi	3360	LAKSHMIDEVI P/Boreshi	908976150238	4*/1	Machinery	Soil Moisture	T C B	0.19	59	34	14.471594	76.379480	0.02
Honamaradi						Conservation Activity	Waste Weir		2218	0			0.00
Honamaradi	3361	MANJANNA J G/GOWDARA GURUPADAPPA	948095018631	4*/10	Machinery	Soil Moisture	T C B	6.87	59	925	14.473080	76.378097	0.55
Honamaradi						Conservation Activity	Waste Weir		2218	5			0.11
Honamaradi	3362	SUDHA		4*/8	Machinery	Soil Moisture	T C B	1.77	59	319	14.471294	76.379404	0.19
Honamaradi						Conservation Activity	Waste Weir		2218	2			0.04
Honamaradi	3363	Rajamma/Halappa	618557220317	5*/1 5*/2	Machinery	Soil Moisture	T C B	6.94	59	1249	14.473504	76.384833	0.74
Honamaradi						Conservation Activity	Waste Weir		2218	5			0.11
Honamaradi	3364	SHARANAPPA/Sharanappa	982814086247	6*/4	Machinery	Soil Moisture	T C B	1.93	59	347	14.472532	76.383225	0.20
Honamaradi						Conservation Activity	Waste Weir		2218	2			0.04
Honamaradi	3365	CHANDRAPPA GC		6*/1	Machinery	Soil Moisture	T C B	2.80	59	430	14.474153	76.385348	0.25
Honamaradi						Conservation Activity	Waste Weir		2218	2			0.04
Honamaradi	3366	KATAMMA/KATAMMA	697124264037	6*/3 6*/5	Machinery	Soil Moisture	T C B	1.93	59	347	14.473434	76.383432	0.20
Honamaradi						Conservation Activity	Waste Weir		2218	2			0.04



Village Name	Farmer Code	Farmer Name	Aadhar Card No	Survey Number	Rate Type (Manually/Machinery)	Activity Type (Soil Moisture Conservation Activity/ Water Harvesting Activity)	Activity Name	Unit	Unit Cost (In Rs.)		Latitude (Deg-Min-Sec)	Longitude (Deg-Min-Sec)	Total Cost (In Lacs)
Honamaradi	3367	ERAMMA/ERAMMA	856930808729	6/*/6 6/*/2	Machinery	Soil Moisture	T C B	1.93	59	347	14.473848	76.383478	0.20
Honamaradi						Conservation Activity	Waste Weir		2218	2			0.04
Honamaradi	3368	JAYANNA/TIMAYYA	904677987868	7/*/6	Machinery	Soil Moisture	T C B	0.80	59	144	14.475030	76.383025	0.08
Honamaradi						Conservation Activity	Waste Weir		2218	1			0.02
Honamaradi	3369	Basavaraj/Rudrappa	456496264254	7/*/5 7/*/5	Machinery	Soil Moisture	T C B	1.60	59	288	14.474615	76.381525	0.17
Honamaradi						Conservation Activity	Waste Weir		2218	2			0.04
Honamaradi	3370	NAGARAJA		7/*/5	Machinery	Soil Moisture	T C B	0.41	59	74	14.475614	76.381456	0.04
Honamaradi						Conservation Activity	Waste Weir		2218	0			0.00
Honamaradi	3371	Anjaneya/THIPPERUDRAPPA	785034885043	7/*/2	Machinery	Soil Moisture	T C B	1.42	59	256	14.476054	76.385462	0.15
Honamaradi						Conservation Activity	Waste Weir		2218	1			0.02
Honamaradi	3372	RANGAPPA		7/*/3	Machinery	Soil Moisture	T C B	1.68	59	302	14.475928	76.382820	0.18
Honamaradi						Conservation Activity	Waste Weir		2218	2			0.04
Honamaradi	3373	SHARANAPPA/Thimmaiah	221076562329	7/*/4	Machinery	Soil Moisture	T C B	0.80	59	144	14.475720	76.382062	0.08
Honamaradi						Conservation Activity	Waste Weir		2218	1			0.02
Honamaradi	3374	TIPPESWAMY/TIPPESWAMY	384734550482	7/*/9	Machinery	Soil Moisture	T C B	1.28	59	230	14.475645	76.384948	0.14
Honamaradi						Conservation Activity	Waste Weir		2218	1			0.02
Honamaradi	3375	HANUMAHAPPA		7/*/1	Machinery	Soil Moisture	T C B	1.48	59	266	14.476369	76.386962	0.16
Honamaradi						Conservation Activity	Waste Weir		2218	2			0.04
Honamaradi	3376	PALIAH/PALIAH	616293046801	7/*/1 7/*/1	Machinery	Soil Moisture	T C B	0.42	59	76	14.475337	76.385351	0.04
Honamaradi						Conservation Activity	Waste Weir		2218	0			0.00
Honamaradi	3377	HONAMARADI RANGAPPA/Honamaradi Rangappa	629344043055	7/*/3	Machinery	Soil Moisture	T C B	1.68	59	302	14.475928	76.385910	0.18
Honamaradi						Conservation Activity	Waste Weir		2218	2			0.04
Honamaradi	3378	MANJAMMA/Manjamma	611182612361	7/*/10	Machinery	Soil Moisture	T C B	0.40	59	72	14.476262	76.386269	0.04
Honamaradi						Conservation Activity	Waste Weir		2218	0			0.00
Honamaradi	3379	Kampalaiah/Kampalaiah	781237005315	8/*/5	Machinery	Soil Moisture	T C B	0.10	59	18	14.474705	76.380547	0.01
Honamaradi						Conservation Activity	Waste Weir		2218	0			0.00
Honamaradi	3380	BASAVARAJA/PAPAIH	663504018127	8/*/3 8/*/3	Machinery	Soil Moisture	T C B	1.36	59	245	14.474517	76.381715	0.14
Honamaradi						Conservation Activity	Waste Weir		2218	2			0.04
Honamaradi	3381	Basavaraj/Rudrappa	456496264254	8/*/1 8/*/5 8/*/6	Machinery	Soil Moisture	T C B	0.94	59	169	14.475315	76.384915	0.10
Honamaradi						Conservation Activity	Waste Weir		2218	1			0.02
Honamaradi	3382	Anjaneya/THIPPERUDRAPPA	785034885043	8/*/4	Machinery	Soil Moisture	T C B	0.51	59	92	14.474212	76.381242	0.05
Honamaradi						Conservation Activity	Waste Weir		2218	0			0.00
Honamaradi	3383	Thippaiah/Appaija	298554675739	9/*/4	Machinery	Soil Moisture	T C B	2.37	59	427	14.477215	76.381518	0.25
Honamaradi						Conservation Activity	Waste Weir		2218	2			0.04
Honamaradi	3384	B T VIJAYAKUMAR/THIPPAIAH	608679478791	9/*/3	Machinery	Soil Moisture	T C B	1.26	59	227	14.477651	76.380654	0.13
Honamaradi						Conservation Activity	Waste Weir		2218	1			0.02
Honamaradi	3385	B T THIMMESH/THIPPAIAH	718809223192	9/*/6	Machinery	Soil Moisture	T C B	1.26	59	227	14.477103	76.380864	0.13
Honamaradi						Conservation Activity	Waste Weir		2218	1			0.02
Honamaradi	3386	HANUMATHAPPA		9/*/5	Machinery	Soil Moisture	T C B	2.36	59	380	14.476435	76.379799	0.22
Honamaradi						Conservation Activity	Waste Weir		2218	2			0.04
Honamaradi	3387	PARAMESHWARAPPA/kamplayya	826344707428	9/*/1	Machinery	Soil Moisture	T C B	1.52	59	274	14.477395	76.379514	0.16
Honamaradi						Conservation Activity	Waste Weir		2218	2			0.04
Honamaradi	3388	PARAMESHWARAPPA/kamplayya	826344707428	9/*/2	Machinery	Soil Moisture	T C B	0.84	59	151	14.477805	76.380516	0.09
Honamaradi						Conservation Activity	Waste Weir		2218	0			0.00
Honamaradi	3389	Santamma/Chittappa	792591551246	10/*/5 10/*/5	Machinery	Soil Moisture	T C B	2.40	59	432	14.477818	76.380898	0.25
Honamaradi						Conservation Activity	Waste Weir		2218	2			0.04
Honamaradi	3390	THIPPAYYA		10/*/4	Machinery	Soil Moisture	T C B	1.20	59	216	14.478724	76.382478	0.13
Honamaradi						Conservation Activity	Waste Weir		2218	1			0.02
Honamaradi	3391	Thippamma/Kampalappa	804910856606	10/*/7	Machinery	Soil Moisture	T C B	1.20	59	216	14.472037	76.383740	0.13
Honamaradi						Conservation Activity	Waste Weir		2218	1			0.02
Honamaradi	3392	Prasanna Kumara G M/Mahadevasppa		10/*/8	Machinery	Soil Moisture	T C B	1.20	59	216	14.478045	76.384520	0.13
Honamaradi						Conservation Activity	Waste Weir		2218	1			0.02
Honamaradi	3393	BORAPPA		10/*/9	Machinery	Soil Moisture	T C B	1.20	59	216	14.477640	76.384045	0.13
Honamaradi						Conservation Activity	Waste Weir		2218	1			0.02
Honamaradi	3394	GIDDABORAPPA/BOARAPPA	232123485721	10/*/6	Machinery	Soil Moisture	T C B	1.20	59	216	14.478941	76.384147	0.13
Honamaradi						Conservation Activity	Waste Weir		2218	1			0.02
Honamaradi	3395	Mallesha C/B N Chitthappa	3320101004318	10/*/1	Machinery	Soil Moisture	T C B	1.20	59	216	14.479223	76.382318	0.13
Honamaradi						Conservation Activity	Waste Weir		2218	1			0.02
Honamaradi	3396	THIPPESWAMY A M/Marappa	466447325841	10/*/3	Machinery	Soil Moisture	T C B	1.24	59	223	14.480138	76.383654	0.13
Honamaradi						Conservation Activity	Waste Weir		2218	1			0.02
Honamaradi	3397	Thippaiah/Rudrappa	805940560895	10/*/11	Machinery	Soil Moisture	T C B	0.62	59	112	14.478721	76.382586	0.07
Honamaradi						Conservation Activity	Waste Weir		2218	1			0.02
Honamaradi	3398	BASAVARAJA M/MARAPPA	780146583152	10/*/10	Machinery	Soil Moisture	T C B	1.20	59	216	14.479331	76.383885	0.13
Honamaradi						Conservation Activity	Waste Weir		2218	1			0.02
Honamaradi	3399	OBAMMA		11/*/1A	Machinery	Soil Moisture	T C B	3.14	59	420	14.497025	76.384517	0.25
Honamaradi						Conservation Activity	Waste Weir		2218	2			0.04

Village Name	Farmer Code	Farmer Name	Aadhar Card No	Survey Number	Rate Type (Manually/Machinery)	Activity Type (Soil Moisture Conservation Activity/ Water Harvesting Activity)	Activity Name	Unit	Unit Cost (In Rs.)		Latitude (Deg-Min-Sec)	Longitude (Deg-Min-Sec)	Total Cost (In Lacs)
Honamaradi	3400	RUDRESH B/BASAVARAJAPPA	333144865542	11/*1B	Machinery	Soil Moisture	T C B	1.87	59	337	14.492866	76.383445	0.20
Honamaradi						Conservation Activity	Waste Weir		2218	2			0.04
Honamaradi	3401	NINGAPPA		12/**	Machinery	Soil Moisture	T C B	0.45	59	81	14.478620	76.378028	0.05
Honamaradi						Conservation Activity	Waste Weir		2218	0			0.00
Honamaradi	3402	ERAPPA		12/**	Machinery	Soil Moisture	T C B	0.71	59	128	14.478382	76.378121	0.08
Honamaradi						Conservation Activity	Waste Weir		2218	1			0.02
Honamaradi	3403	DASAPPA		12/* 12*/4	Machinery	Soil Moisture	T C B	2.41	59	390	14.478160	76.378210	0.23
Honamaradi						Conservation Activity	Waste Weir		2218	2			0.04
Honamaradi	3404	PALAYYA		12*/1	Machinery	Soil Moisture	T C B	1.04	59	187	14.477918	76.378118	0.11
Honamaradi						Conservation Activity	Waste Weir		2218	1			0.02
Honamaradi	3405	GOVINDAPPA/KADARAPPA	524710539949	12*/8	Machinery	Soil Moisture	T C B	0.13	59	23	14.477856	76.376513	0.01
Honamaradi						Conservation Activity	Waste Weir		2218	0			0.00
Honamaradi	3406	THIPPESWAMI/BORAI AH	583462701384	12*/3	Machinery	Soil Moisture	T C B	0.73	59	131	14.477728	76.378219	0.08
Honamaradi						Conservation Activity	Waste Weir		2218	1			0.02
Honamaradi	3407	RUDRAMMA/PAPAYYA	705058538512	12*/6	Machinery	Soil Moisture	T C B	0.66	59	119	14.477547	76.377448	0.07
Honamaradi						Conservation Activity	Waste Weir		2218	1			0.02
Honamaradi	3408	Thippeswamy/Papaiah	715090437111	13*/1	Machinery	Soil Moisture	T C B	1.35	59	243	14.480237	76.377320	0.14
Honamaradi						Conservation Activity	Waste Weir		2218	1			0.02
Honamaradi	3409	Thippeswamy/Papayya	242258427268	13*/2 13*/2	Machinery	Soil Moisture	T C B	1.50	59	270	14.480146	76.376484	0.16
Honamaradi						Conservation Activity	Waste Weir		2218	2			0.04
Honamaradi	3410	TIPPESWAMY/Mahadevappa	446019465761	13*/3	Machinery	Soil Moisture	T C B	1.33	59	239	14.480146	76.376410	0.14
Honamaradi						Conservation Activity	Waste Weir		2218	2			0.04
Honamaradi	3411	PAPANNA		13*/4	Machinery	Soil Moisture	T C B	0.69	59	124	14.479855	76.375560	0.07
Honamaradi						Conservation Activity	Waste Weir		2218	1			0.02
Honamaradi	3412	CHANDRANNA/Thimimaiah	958767422763	13*/5	Machinery	Soil Moisture	T C B	0.69	59	124	14.479572	76.377259	0.07
Honamaradi						Conservation Activity	Waste Weir		2218	1			0.02
Honamaradi	3413	Sanna ningappa a/Appanna	241461902553	14/**	Machinery	Soil Moisture	T C B	7.97	59	976	14.480594	76.379450	0.58
Honamaradi						Conservation Activity	Waste Weir		2218	5			0.11
Honamaradi	3414	Palamma/Katappa	736380770572	15/**	Machinery	Soil Moisture	T C B	10.32	59	850	14.481510	76.382645	0.50
Honamaradi						Conservation Activity	Waste Weir		2218	5			0.11
Honamaradi	3415	K n hemanna/Ningappa	909179651935	16*/2 16*/4	Machinery	Soil Moisture	T C B	2.35	59	423	14.480528	76.380090	0.25
Honamaradi						Conservation Activity	Waste Weir		2218	2			0.04
Honamaradi	3416	K n hemanna/Ningappa	909179651935	16*/4	Machinery	Soil Moisture	T C B	1.73	59	311	14.483024	76.379638	0.18
Honamaradi						Conservation Activity	Waste Weir		2218	2			0.04
Honamaradi	3417	Naumanthappa n/Ningappa	760024112163	16*/1	Machinery	Soil Moisture	T C B	0.63	59	113	14.480920	76.378610	0.07
Honamaradi						Conservation Activity	Waste Weir		2218	1			0.02
Honamaradi	3418	HANUMATHAPPA		17/**	Machinery	Soil Moisture	T C B	1.60	59	288	14.483812	76.387428	0.17
Honamaradi						Conservation Activity	Waste Weir		2218	2			0.04
Honamaradi	3419	Durugamma/Pennappa	877375031694	17*/4	Machinery	Soil Moisture	T C B	1.40	59	252	14.483024	76.377918	0.15
Honamaradi						Conservation Activity	Waste Weir		2218	1			0.02
Honamaradi	3420	BASAMMA/THIPPESWAMY	524454168325	17*/1	Machinery	Soil Moisture	T C B	1.20	59	216	14.483724	76.375410	0.13
Honamaradi						Conservation Activity	Waste Weir		2218	1			0.02
Honamaradi	3421	KOLLAMMA/CHOWDAPPA	261353335796	17*/3	Machinery	Soil Moisture	T C B	1.25	59	225	14.482745	76.376858	0.13
Honamaradi						Conservation Activity	Waste Weir		2218	1			0.02
Honamaradi	3422	BOMAYYA		18*/1 18*/2	Machinery	Soil Moisture	T C B	5.29	59	689	14.483456	76.374215	0.41
Honamaradi						Conservation Activity	Waste Weir		2218	4			0.09
Honamaradi	3423	SIRIYAMMA/SIRIYAMMA	260377458649	17/**	Machinery	Soil Moisture	T C B	2.60	59	468	14.483738	76.384412	0.28
Honamaradi						Conservation Activity	Waste Weir		2218	2			0.04
Honamaradi	3424	BARKATH ALI T/TEEPUSAB	596024905391	19/**	Machinery	Soil Moisture	T C B	7.37	59	940	14.481663	76.374812	0.55
Honamaradi						Conservation Activity	Waste Weir		2218	4			0.09
Honamaradi	3425	KRISHNAPPA/Mahadevappa	795419243038	20/**	Machinery	Soil Moisture	T C B	2.00	59	360	14.480635	76.373605	0.21
Honamaradi						Conservation Activity	Waste Weir		2218	2			0.04
Honamaradi	3426	B R RANGAPPA/RAMAPPA	880558557253	21*/1	Machinery	Soil Moisture	T C B	0.85	59	153	14.479965	76.374458	0.09
Honamaradi						Conservation Activity	Waste Weir		2218	1			0.02
Honamaradi	3427	BHIMAPPA		21*/3 21*/4 21*/5	Machinery	Soil Moisture	T C B	3.00	59	540	14.479465	76.374158	0.32
Honamaradi						Conservation Activity	Waste Weir		2218	2			0.04
Honamaradi	3428	B R RANGAPPA/RAMAPPA	880558557253	21*/2	Machinery	Soil Moisture	T C B	2.26	59	407	14.478445	76.374258	0.24
Honamaradi						Conservation Activity	Waste Weir		2218	2			0.04
Honamaradi	3429	GUDUBANDAPPA/BHIMAPPA	914975403413	22/* 22*/4	Machinery	Soil Moisture	T C B	1.32	59	238	14.477138	76.387545	0.14
Honamaradi						Conservation Activity	Waste Weir		2218	1			0.02
Honamaradi	3430	HALAPPA		22*/1, 22*/3	Machinery	Soil Moisture	T C B	0.63	59	113	14.477067	76.377678	0.07
Honamaradi						Conservation Activity	Waste Weir		2218	1			0.02
Honamaradi	3431	HALAPPA/Thippayya	659539200883	22*/5 22*/6	Machinery	Soil Moisture	T C B	2.50	59	450	14.476886	76.376876	0.27
Honamaradi						Conservation Activity	Waste Weir		2218	2			0.04
Honamaradi	3432	Basavaraj g r/Rudrappa	776352547716	23*/2	Machinery	Soil Moisture	T C B	0.27	59	49	14.476876	76.376772	0.03
Honamaradi						Conservation Activity	Waste Weir		2218	0			0.00
Honamaradi	3433	Jayanna/PAPAYKA	419364103198	23*/3	Machinery	Soil Moisture	T C B	1.66	59	299	14.476827	76.377286	0.18

Village Name	Farmer Code	Farmer Name	Aadhar Card No	Survey Number	Rate Type (Manually/Machinery)	Activity Type (Soil Moisture Conservation Activity/ Water Harvesting Activity)	Activity Name	Unit	Unit Cost (In Rs.)		Latitude (Deg-Min-Sec)	Longitude (Deg-Min-Sec)	Total Cost (In Lacs)
Honamaradi						Conservation Activity	Waste Weir		2218	1			0.02
Honamaradi	3434	HANUMANTHAPPA		23*/4	Machinery	Soil Moisture	T C B	0.42	59	76	14.477086	76.376807	0.04
Honamaradi						Conservation Activity	Waste Weir		2218	0			0.00
Honamaradi	3435	CHINNAPPA/CHINNAPPA	766396247566	23*/6	Machinery	Soil Moisture	T C B	0.54	59	97	14.477067	76.377667	0.06
Honamaradi						Conservation Activity	Waste Weir		2218	0			0.00
Honamaradi	3436	CHOWDAMMA/THIPPESWAMY	3320101011632	23*/5	Machinery	Soil Moisture	T C B	1.09	59	196	14.477087	76.377804	0.12
Honamaradi						Conservation Activity	Waste Weir		2218	1			0.02
Honamaradi	3437	H BASAVARAJA/H Basavaraja	523024786110	23*/1	Machinery	Soil Moisture	T C B	0.54	59	97	14.476566	76.376656	0.06
Honamaradi						Conservation Activity	Waste Weir		2218	0			0.00
Dyamalinganahalli	3438	KARIYAMMA/Doddanagappa	515769355400	11*/1 11*/2	Machinery	Soil Moisture	T C B	0.95	59	171	14.46887	76.387244	0.10
Dyamalinganahalli						Conservation Activity	Waste Weir		2218	1			0.02
Dyamalinganahalli	3439	Dodda palayya		11*/3.11*/5.11*/4	Machinery	Soil Moisture	T C B	1.32	59	238	14.467172	76.385373	0.14
Dyamalinganahalli						Conservation Activity	Waste Weir		2218	1			0.02
Dyamalinganahalli	3440	papayya		11*/10	Machinery	Soil Moisture	T C B	0.20	59	36	14.467243	76.384692	0.02
Dyamalinganahalli						Conservation Activity	Waste Weir		2218	0			0.00
Dyamalinganahalli	3441	HALAPPA/Thippayya	659539200883	11*/6 11*/6	Machinery	Soil Moisture	T C B	1.18	59	212	14.469128	76.385264	0.13
Dyamalinganahalli						Conservation Activity	Waste Weir		2218	1			0.02
Dyamalinganahalli	3442	GIDDABORAPPA/BOARAPPA	232123485721	11*/7	Machinery	Soil Moisture	T C B	0.67	59	121	14.467781	76.387404	0.07
Dyamalinganahalli						Conservation Activity	Waste Weir		2218	1			0.02
Dyamalinganahalli	3443	BASAVARAJA/BHEEMAIH	789163762353	11*/6 11*/6	Machinery	Soil Moisture	T C B	2.07	59	373	14.468304	76.385225	0.22
Dyamalinganahalli						Conservation Activity	Waste Weir		2218	2			0.04
Dyamalinganahalli	3444	Rayamma		11*/6	Machinery	Soil Moisture	T C B	0.40	59	72	14.468448	76.385575	0.04
Dyamalinganahalli						Conservation Activity	Waste Weir		2218	0			0.00
Dyamalinganahalli	3445	THIPPESWAMY/Bosappa	861600399774	11*/9	Machinery	Soil Moisture	T C B	0.69	59	124	14.467377	76.387781	0.07
Dyamalinganahalli						Conservation Activity	Waste Weir		2218	1			0.02
Dyamalinganahalli	3446	M JAYALAKSHMI/KADAPPA T	852198271938	11*/11	Machinery	Soil Moisture	T C B	0.90	59	162	14.468252	76.384884	0.10
Dyamalinganahalli						Conservation Activity	Waste Weir		2218	1			0.02
Dyamalinganahalli	3447	TIPPESWAMY YADAV/SANNATIPPESWAMY	758160084622	11*/6	Machinery	Soil Moisture	T C B	1.20	59	216	14.468990	76.384704	0.13
Dyamalinganahalli						Conservation Activity	Waste Weir		2218	1			0.02
Dyamalinganahalli	3448	Arunadevi/Gurumurthi	265816817748	11*/6	Machinery	Soil Moisture	T C B	1.40	59	252	14.469508	76.386895	0.15
Dyamalinganahalli						Conservation Activity	Waste Weir		2218	1			0.02
Dyamalinganahalli	3449	REKHAMMA/LETE GIRISHA REDDY	444481535893	12*/*	Machinery	Soil Moisture	T C B	0.80	59	144			0.08
Dyamalinganahalli						Conservation Activity	Waste Weir		2218	0			0.00
Dyamalinganahalli	3450	Kampalaiah/Kampalaiah	781237005315	12*/6	Machinery	Soil Moisture	T C B	1.38	59	248	14.469500	76.388340	0.15
Dyamalinganahalli						Conservation Activity	Waste Weir		2218	1			0.02
Dyamalinganahalli	3451	kasthuri kamplappa		12*/6	Machinery	Soil Moisture	T C B	1.38	59	248	14.469904	76.388465	0.15
Dyamalinganahalli						Conservation Activity	Waste Weir		2218	1			0.02
Dyamalinganahalli	3452	Narayanappa gonjagaar		12*/5	Machinery	Soil Moisture	T C B	1.40	59	252	14.469162	76.389608	0.15
Dyamalinganahalli						Conservation Activity	Waste Weir		2218	1			0.02
Dyamalinganahalli	3453	REKHAMMA/LETE GIRISHA REDDY	444481535893	12*/*	Machinery	Soil Moisture	T C B	1.86	59	335	14.467438	76.389408	0.20
Dyamalinganahalli						Conservation Activity	Waste Weir		2218	2			0.04
Dyamalinganahalli	3454	PUSHPA		12*/*	Machinery	Soil Moisture	T C B	2.00	59	360	14.468781	76.388487	0.21
Dyamalinganahalli						Conservation Activity	Waste Weir		2218	2			0.04
Dyamalinganahalli	3455	CHANDU D T/D T THIPPESWAMY	316391053127	12*/4	Machinery	Soil Moisture	T C B	1.92	59	346	14.469221	76.380191	0.20
Dyamalinganahalli						Conservation Activity	Waste Weir		2218	2			0.04
Dyamalinganahalli	3456	K V RENUKA/Maruthesha Reddy	440981359410	12*/1	Machinery	Soil Moisture	T C B	2.40	59	432	14.4668725	76.389099	0.25
Dyamalinganahalli						Conservation Activity	Waste Weir		2218	2			0.04
Donnehalli	3457	D t pathaiah/Thippaiah	942234835831	98*/10B	Machinery	Soil Moisture	T C B	1.29	59	232	14.473665	76.393074	0.14
Donnehalli						Conservation Activity	Waste Weir		2218	2			0.04
Donnehalli	3458	BASAPPA		98*/2	Machinery	Soil Moisture	T C B	1.12	59	202	14.473169	76.393223	0.12
Donnehalli						Conservation Activity	Waste Weir		2218	1			0.02
Donnehalli	3459	SHANKRAPPA/NINGAPPA	727543906053	98*/31 98*/27	Machinery	Soil Moisture	T C B	0.48	59	86			0.05
Donnehalli						Conservation Activity	Waste Weir		2218	0			0.00
Donnehalli	3460	RAGHUVARA J S/J R SREEPADA	906366546508	98*/24B	Machinery	Soil Moisture	T C B	0.65	59	117			0.07
Donnehalli						Conservation Activity	Waste Weir		2218	1			0.02
Donnehalli	3461	E Rudrappa/Puttanna	497349997968	98*/20A1	Machinery	Soil Moisture	T C B	1.14	59	205	14.473992	76.393900	0.12
Donnehalli						Conservation Activity	Waste Weir		2218	2			0.04
Donnehalli	3462	JAYANNA		98*/20B	Machinery	Soil Moisture	T C B	1.75	59	315	14.473751	76.395033	0.19
Donnehalli						Conservation Activity	Waste Weir		2218	2			0.04
Donnehalli	3463	K n hemanna/Ningappa	909179651935	98*/29	Machinery	Soil Moisture	T C B	0.16	59	29			0.02
Donnehalli						Conservation Activity	Waste Weir		2218	0			0.00
Donnehalli	3464	Naumanthappa n/Ningappa	760024112163	98*/28	Machinery	Soil Moisture	T C B	0.16	59	29			0.02
Donnehalli						Conservation Activity	Waste Weir		2218	0			0.00
Donnehalli	3465	GUDEKOTE THIPPAYYA/ERAPPA	973510960265	98*/26	Machinery	Soil Moisture	T C B	1.41	59	254	14.478228	76.393544	0.15
Donnehalli						Conservation Activity	Waste Weir		2218	1			0.02

Village Name	Farmer Code	Farmer Name	Aadhar Card No	Survey Number	Rate Type (Manually/Machinery)	Activity Type (Soil Moisture Conservation Activity/ Water Harvesting Activity)	Activity Name	Unit	Unit Cost (In Rs.)		Latitude (Deg-Min-Sec)	Longitude (Deg-Min-Sec)	Total Cost (In Lacs)
Donnehalli	3466	DR R.N JEEVETHESH		98*/10A	Machinery	Soil Moisture	T C B	0.23	59	41	14.477663	76.393238	0.02
Donnehalli						Conservation Activity	Waste Weir		2218	0			0.00
Donnehalli	3467	HANUMAKKA		98*/21C,98*/22B	Machinery	Soil Moisture	T C B	0.63	59	113	14.476134	76.393452	0.07
Donnehalli						Conservation Activity	Waste Weir		2218	1			0.02
Donnehalli	3468	SREEPADARAO		98*/24A2	Machinery	Soil Moisture	T C B	0.16	59	29	14.476847	76.393844	0.02
Donnehalli						Conservation Activity	Waste Weir		2218	0			0.00
Donnehalli	3469	RUDRESHAPPA/THIPPANNA	807047784927	98*/20A2	Machinery	Soil Moisture	T C B	1.15	59	207			0.12
Donnehalli						Conservation Activity	Waste Weir		2218	1			0.02
Donnehalli	3470	K N PALAIAH/NINGAPPA	563372041237	98*/24A1	Machinery	Soil Moisture	T C B	1.09	59	196	14.475268	76.392738	0.12
Donnehalli						Conservation Activity	Waste Weir		2218	2			0.04
Donnehalli	3471	GULLAIAH/THIPPAIAH	228940485810	98*/21A98*/22A	Machinery	Soil Moisture	T C B	2.00	59	360	14.473391	76.395763	0.21
Donnehalli						Conservation Activity	Waste Weir		2218	3			0.07
Donnehalli	3472	BOMMALINGAPPA		98*/23B	Machinery	Soil Moisture	T C B	1.19	59	214	14.474795	76.395445	0.13
Donnehalli						Conservation Activity	Waste Weir		2218	1			0.02
Donnehalli	3473	J S RAGHUHARA		98*/24B	Machinery	Soil Moisture	T C B	0.65	59	117	14.474961	76.394855	0.07
Donnehalli						Conservation Activity	Waste Weir		2218	1			0.02
Donnehalli	3474	G R MANJAPPA/GOLI RUDRAPPA	708453144912	98*/2	Machinery	Soil Moisture	T C B	1.12	59	202	14.475812	76.392665	0.12
Donnehalli						Conservation Activity	Waste Weir		2218	1			0.02
Donnehalli	3475	G R BASAVARAJAPPA/RUDRAPPA	679902767372	98*/23A	Machinery	Soil Moisture	T C B	1.27	59	229	14.	76.	0.13
Donnehalli						Conservation Activity	Waste Weir		2218	2			0.04
Donnehalli	3476	BORAMMA/OBAIAH	981248745669	98*/1	Machinery	Soil Moisture	T C B	0.16	59	29	14.4741	76.3945	0.02
Donnehalli						Conservation Activity	Waste Weir		2218	0			0.00
Donnehalli	3477	A Ningamma/Aijappa	694150948215	100*/5	Machinery	Soil Moisture	T C B	0.45	59	81	14.474128	76.395700	0.05
Donnehalli						Conservation Activity	Waste Weir		2218	0			0.00
Donnehalli	3478	D P HEMANNA/PUTTAPPA	919635882437	100*/3	Machinery	Soil Moisture	T C B	0.13	59	23			0.01
Donnehalli						Conservation Activity	Waste Weir		2218	0			0.00
Donnehalli	3479	A RUDRAMMA/MAYAPPA M S	492332325897	100*/2	Machinery	Soil Moisture	T C B	0.50	59	90			0.05
Donnehalli						Conservation Activity	Waste Weir		2218	1			0.02
Donnehalli	3480	G B Murthi/Bommaiah	428572333136	101*/1	Machinery	Soil Moisture	T C B	0.40	59	72			0.04
Donnehalli						Conservation Activity	Waste Weir		2218	0			0.00
Donnehalli	3481	OBALESHA/THIPPAYYA	688224918729	101*/2	Machinery	Soil Moisture	T C B	0.40	59	72	14.471538	76.393647	0.04
Donnehalli						Conservation Activity	Waste Weir		2218	0			0.00
Donnehalli	3482	A T THIPPESWAMY/THIPPAIAH	795043442316	101*/3	Machinery	Soil Moisture	T C B	0.49	59	88	14.472098	76.393746	0.05
Donnehalli						Conservation Activity	Waste Weir		2218	1			0.02
Donnehalli	3483	B NINGAPPA/APPAJJA	508014620305	102*/3	Machinery	Soil Moisture	T C B	2.40	59	432	14.471071	76.390976	0.25
Donnehalli						Conservation Activity	Waste Weir		2218	4			0.09
Donnehalli	3484	K PALAIAH/KALLAIAH	231213471215	102*/2	Machinery	Soil Moisture	T C B	2.69	59	484	14.472135	76.390700	0.29
Donnehalli						Conservation Activity	Waste Weir		2218	4			0.09
Donnehalli	3485	J S SULOCHANA/HANUMANTHA REDDY	907367893561	102*/1	Machinery	Soil Moisture	T C B	4.45	59	801	14.472835	76.391095	0.47
Donnehalli						Conservation Activity	Waste Weir		2218	5			0.11
Donnehalli	3486	THIPPESWAMY/NAGAPPA		103/8	Machinery	Soil Moisture	T C B	0.53	59	95	14.471765	76.387834	0.06
Donnehalli						Conservation Activity	Waste Weir		2218	1			0.02
Donnehalli	3487	SEETHAMMA		103*/6	Machinery	Soil Moisture	T C B	0.81	59	146	14.471629	76.387855	0.09
Donnehalli						Conservation Activity	Waste Weir		2218	1			0.02
Donnehalli	3488	HANUMANTHAPPA		103*/4	Machinery	Soil Moisture	T C B	0.40	59	72	14.471045	76.386545	0.04
Donnehalli						Conservation Activity	Waste Weir		2218	0			0.00
Donnehalli	3489	BASAVARAJAPPA/Rudrappa	389455014807	103*/7	Machinery	Soil Moisture	T C B	0.78	59	154			0.09
Donnehalli						Conservation Activity	Waste Weir		2218	1			0.02
Donnehalli	3490	HANUMAKKA		103*/7	Machinery	Soil Moisture	T C B	0.78	59	140	14.47.0738	76.38.92554	0.08
Donnehalli						Conservation Activity	Waste Weir		2218	1			0.02
Donnehalli	3491	M PATHAIAH/MALIGERA THIPPAIAH	819645486278	103*/5	Machinery	Soil Moisture	T C B	0.40	59	72	14.470966	76.389461	0.04
Donnehalli						Conservation Activity	Waste Weir		2218	0			0.00
Donnehalli	3492	CHANDRAPPA/CHANDRAPPA	500081747019	103*/3	Machinery	Soil Moisture	T C B	0.40	59	72	14.471298	76.385744	0.04
Donnehalli						Conservation Activity	Waste Weir		2218	0			0.00
Donnehalli	3493	HANUMANTHAPPA		103*/1	Machinery	Soil Moisture	T C B	1.20	59	216	14.471280	76.389804	0.13
Donnehalli						Conservation Activity	Waste Weir		2218	2			0.04
Donnehalli	3494	CHANDRAPPA/CHANDRAPPA		103*/1	Machinery	Soil Moisture	T C B	1.60	59	288	14.470286	76.385763	0.17
Donnehalli						Conservation Activity	Waste Weir		2218	2			0.04
Donnehalli	3495	thippamma		103*/1	Machinery	Soil Moisture	T C B	1.60	59	288	14.472028	76.388941	0.17
Donnehalli						Conservation Activity	Waste Weir		2218	2			0.04
Donnehalli	3496	THIMMARAYAPPA/THIMMARAYAPPA	904379856494	103*/1	Machinery	Soil Moisture	T C B	0.40	59	72	14.471137	76.390190	0.04
Donnehalli						Conservation Activity	Waste Weir		2218	1			0.02
Donnehalli	3497	SIRIYAMMA		103*/1	Machinery	Soil Moisture	T C B	1.00	59	180	14.470364	76.386468	0.11
Donnehalli						Conservation Activity	Waste Weir		2218	1			0.02
Donnehalli	3498	BASAPPA		103*/1	Machinery	Soil Moisture	T C B	0.87	59	157	14.47.0465	76.38.72.68	0.09
Donnehalli						Conservation Activity	Waste Weir		2218	1			0.02
Donnehalli	3499	SEETHAMMA		103*/1	Machinery	Soil Moisture	T C B	1.20	59	216	14.47.0588	76.38.7654	0.13

Village Name	Farmer Code	Farmer Name	Aadhar Card No	Survey Number	Rate Type (Manually/Machinery)	Activity Type (Soil Moisture Conservation Activity/ Water Harvesting Activity)	Activity Name	Unit	Unit Cost (In Rs.)		Latitude (Deg-Min-Sec)	Longitude (Deg-Min-Sec)	Total Cost (In Lacs)
Donnehalli						Conservation Activity	Waste Weir		2218	2			0.04
Donnehalli	3500	Seetharam rao		103*/1	Machinery	Soil Moisture	T C B	0.40	59	72	14.47.0700	76.38.8054	0.04
Donnehalli						Conservation Activity	Waste Weir		2218	0			0.00
Donnehalli	3501	Laxamma		103*/1	Machinery	Soil Moisture	T C B	0.40	59	72	14.47.0965	76.38.8568	0.04
Donnehalli						Conservation Activity	Waste Weir		2218	0			0.00
Donnehalli	3502	KARIYAPPA		103*/1	Machinery	Soil Moisture	T C B	0.40	59	72	14.47.0768	76.38.9095	0.04
Donnehalli						Conservation Activity	Waste Weir		2218	0			0.00
Donnehalli	3503	Chikanna		103*/1	Machinery	Soil Moisture	T C B	0.40	59	72	14.47.0425	76.38.7091	0.04
Donnehalli						Conservation Activity	Waste Weir		2218	0			0.00
Donnehalli	3504	THIPPESWAMY/NAGAPPA	712635370256	103*/1	Machinery	Soil Moisture	T C B	0.40	59	72			0.04
Donnehalli						Conservation Activity	Waste Weir		2218	0			0.00
Donnehalli	3505	H NINGAPPA/HANUMIAH	225181784284	104*/1 104*/5	Machinery	Soil Moisture	T C B	0.74	59	133	14.477218	76.387802	0.08
Donnehalli						Conservation Activity	Waste Weir		2218	1			0.02
Donnehalli	3506	SHANKRAPPA/NINGAPPA	727543906053		Machinery	Soil Moisture	T C B	0.33	59	59	14.473406	76.387816	0.04
Donnehalli						Conservation Activity	Waste Weir		2218	0			0.00
Donnehalli	3507	SHANKRAPPA/NINGAPPA	727543906053	104*/15	Machinery	Soil Moisture	T C B	1.19	59	214	14.473111	76.387322	0.13
Donnehalli						Conservation Activity	Waste Weir		2218	1			0.02
Donnehalli	3508	K n hemanna/Ningappa	909179651935	104*/7 104*/10	Machinery	Soil Moisture	T C B	0.93	59	167	14.474563	76.389312	0.10
Donnehalli						Conservation Activity	Waste Weir		2218	1			0.02
Donnehalli	3509	Naumanthappa n/Ningappa	760024112163	104*/8 104*/12	Machinery	Soil Moisture	T C B	0.93	59	167	14.473654	76.387612	0.10
Donnehalli						Conservation Activity	Waste Weir		2218	1			0.02
Donnehalli	3510	G B THIPPESWAMY/BHOMMALIGAPPA	814392320107	104*/1	Machinery	Soil Moisture	T C B	1.21	59	218	14.475307	76.387515	0.13
Donnehalli						Conservation Activity	Waste Weir		2218	1			0.02
Donnehalli	3511	JAYYAMMA/NINGAPPA	447276652681	104*/2 104*/3	Machinery	Soil Moisture	T C B	1.90	59	342	14.476612	76.388108	0.20
Donnehalli						Conservation Activity	Waste Weir		2218	3			0.07
Donnehalli	3512	K N PALAIAH/NINGAPPA	563372041237	104*/6 104*/11	Machinery	Soil Moisture	T C B	0.93	59	167	41.477169	76.388651	0.10
Donnehalli						Conservation Activity	Waste Weir		2218	1			0.02
Donnehalli	3513	RUDRAPPA		140*/14	Machinery	Soil Moisture	T C B	0.60	59	108	14.472772	76.387554	0.06
Donnehalli						Conservation Activity	Waste Weir		2218	1			0.02
Donnehalli	3514	BORAMMA/OBAIAH	981248745669	104*/4 104*/14	Machinery	Soil Moisture	T C B	0.93	59	167	14.472652	76.387465	0.10
Donnehalli						Conservation Activity	Waste Weir		2218	1			0.02
Donnehalli	3515	NINGAMMA/TIPPAIAH	688980208923	105*/5	Machinery	Soil Moisture	T C B	1.05	59	189	14.474731	76.391453	0.11
Donnehalli						Conservation Activity	Waste Weir		2218	1			0.02
Donnehalli	3516	Marakka/Ningappa	543249849247	105*/3	Machinery	Soil Moisture	T C B	1.46	59	263	14.475248	76.391090	0.16
Donnehalli						Conservation Activity	Waste Weir		2218	1			0.02
Donnehalli	3517	Marakka/Ningappa	543249849247	105*/4	Machinery	Soil Moisture	T C B	0.95	59	171	14.474753	76.390694	0.10
Donnehalli						Conservation Activity	Waste Weir		2218	1			0.02
Donnehalli	3518	SHANTHAMMA/HEMANNA	710469416792	105*/1	Machinery	Soil Moisture	T C B	0.80	59	144	14.475149	76.390198	0.08
Donnehalli						Conservation Activity	Waste Weir		2218	1			0.02
Donnehalli	3519	CHANDRAPPA/SHARANAPPA	909838549197	105*/2	Machinery	Soil Moisture	T C B	1.34	59	241	14.475248	76.391892	0.14
Donnehalli						Conservation Activity	Waste Weir		2218	2			0.04
Donnehalli	3520	TIPPESWAMY/BOMMANNA	375613628067	106*/2 106*/4	Machinery	Soil Moisture	T C B	1.24	59	223	14.475763	76.390629	0.13
Donnehalli						Conservation Activity	Waste Weir		2218	2			0.04
Donnehalli	3521	CHETHAN D T/THIPPESWAMY	378608050617	106*/1	Machinery	Soil Moisture	T C B	0.85	59	153	14.475623	76.395000	0.09
Donnehalli						Conservation Activity	Waste Weir		2218	1			0.02
Donnehalli	3522	Lingesh D T/D t thippeswamy	503595981699	106*/1	Machinery	Soil Moisture	T C B	0.85	59	153	14.475763	76.389804	0.09
Donnehalli						Conservation Activity	Waste Weir		2218	1			0.02
Donnehalli	3523	E Rudrappa/Puttanna	497349997968	107*/3 107*/4	Machinery	Soil Moisture	T C B	1.26	59	227	14.476329	76.391452	0.13
Donnehalli						Conservation Activity	Waste Weir		2218	2			0.04
Donnehalli	3524	kaamayyya		107*/1	Machinery	Soil Moisture	T C B	0.83	59	149	14.476733	76.390598	0.09
Donnehalli						Conservation Activity	Waste Weir		2218	1			0.02
Donnehalli	3525	Rudhramma/Nigappa	706260663802	107*/1	Machinery	Soil Moisture	T C B	0.42	59	76	14.476628	76.391646	0.04
Donnehalli						Conservation Activity	Waste Weir		2218	0			0.00
Donnehalli	3526	GULLAIAH/THIPPAIAH	228940485810	107*/2	Machinery	Soil Moisture	T C B	2.12	59	382	14.476712	76.391025	0.23
Donnehalli						Conservation Activity	Waste Weir		2218	3			0.07
Donnehalli	3527	G T RUDRAPPA/THIPPAYA	351441434356	108*/6	Machinery	Soil Moisture	T C B	0.44	59	72	14.477512	76.391543	0.04
Donnehalli						Conservation Activity	Waste Weir		2218	1			0.02
Donnehalli	3528	G T THIPPESWAMY/G T THIPPESWAMY	519321956134	108*/2	Machinery	Soil Moisture	T C B	0.47	59	85	14.478125	76.391225	0.05
Donnehalli						Conservation Activity	Waste Weir		2218	1			0.02
Donnehalli	3529	G N HANUMANTHAPPA/NINGAPPA	935760526117	108*/1	Machinery	Soil Moisture	T C B	2.82	59	468	14.478073	76.392000	0.28
Donnehalli						Conservation Activity	Waste Weir		2218	4			0.09
Donnehalli	3530	G T CHANDRAPPA/THIPPANNA	385500841984	108*/4	Machinery	Soil Moisture	T C B	0.47	59	85	14.477524	76.391741	0.05
Donnehalli						Conservation Activity	Waste Weir		2218	0			0.00
Donnehalli	3531	JAYYAMMA/NINGAPPA	447276652681	108*/3	Machinery	Soil Moisture	T C B	0.40	59	72	14.477664	76.392122	0.04
Donnehalli						Conservation Activity	Waste Weir		2218	0			0.00
Donnehalli	3532	G T NINGAPPA/THIPPANNA	680040237458	108*/5	Machinery	Soil Moisture	T C B	0.52	59	94	14.478220	76.391651	0.06
Donnehalli						Conservation Activity	Waste Weir		2218	1			0.02



Village Name	Farmer Code	Farmer Name	Aadhar Card No	Survey Number	Rate Type (Manually/Machinery)	Activity Type (Soil Moisture Conservation Activity/ Water Harvesting Activity)	Activity Name	Unit	Unit Cost (In Rs.)		Latitude (Deg-Min-Sec)	Longitude (Deg-Min-Sec)	Total Cost (In Lacs)
Donnehalli	3533	MARAPPA/MUKA NINGAPPA	439096756163	109/*2	Machinery	Soil Moisture	T C B	1.83	59	329	14.478012	76.391227	0.19
Donnehalli						Conservation Activity	Waste Weir		2218	2			0.04
Donnehalli	3534	Bommayya/Rudrappa	511050082690	109/*3	Machinery	Soil Moisture	T C B	1.82	59	328	14.477704	76.391254	0.19
Donnehalli						Conservation Activity	Waste Weir		2218	2			0.04
Donnehalli	3535	SHANTHAMMA/HEMANNA	710469416792	110/*2	Machinery	Soil Moisture	T C B	0.80	59	144	14.480153	76.388021	0.08
Donnehalli						Conservation Activity	Waste Weir		2218	1			0.02
Donnehalli	3536	SUUSHILAMMA	389448612166	110/*1	Machinery	Soil Moisture	T C B	1.05	59	189	14.479598	76.388519	0.11
Donnehalli						Conservation Activity	Waste Weir		2218	1			0.02
Donnehalli	3537	Palamma/Thippayya	318842660080	110/*4	Machinery	Soil Moisture	T C B	0.80	59	144	14.485298	76.387952	0.08
Donnehalli						Conservation Activity	Waste Weir		2218	1			0.02
Donnehalli	3538	NARASAMMA/THIPPESWAMY	763466461192	111/*2	Machinery	Soil Moisture	T C B	1.80	59	324	14.477921	76.387354	0.19
Donnehalli						Conservation Activity	Waste Weir		2218	3			0.07
Donnehalli	3539	KAVITHA		111/*11	Machinery	Soil Moisture	T C B	0.20	59	36	14.478063	76.388654	0.02
Donnehalli						Conservation Activity	Waste Weir		2218	0			0.00
Donnehalli	3540	JAGADISH NARAYANA REDDY G/LATE G K GIRISH	438736806806	111/*1	Machinery	Soil Moisture	T C B	2.00	59	360	14.476365	76.388082	0.21
Donnehalli						Conservation Activity	Waste Weir		2218	3			0.07
Donnehalli	3541	T SHAKUNTALA/umeshareddy	945708364061	111/*4	Machinery	Soil Moisture	T C B	4.00	59	640	14.476935	76.388211	0.38
Donnehalli						Conservation Activity	Waste Weir		2218	4			0.09
Donnehalli	3542	KOWSHALAMMA/PATHAYYA	412522448924	112/*4	Machinery	Soil Moisture	T C B	0.80	59	144	14.477822	76.386136	0.08
Donnehalli						Conservation Activity	Waste Weir		2218	1			0.02
Donnehalli	3543	THIPPAMMA/KANCHAPPA	716730000742	112/*9	Machinery	Soil Moisture	T C B	0.80	59	144			0.08
Donnehalli						Conservation Activity	Waste Weir		2218	1			0.02
Donnehalli	3544	D t pathaiah/Thippaiah	942234835831	112/*6112/*7	Machinery	Soil Moisture	T C B	0.29	59	52	14.476363	76.385665	0.03
Donnehalli						Conservation Activity	Waste Weir		2218	0			0.00
Donnehalli	3545	SHIVARUDRAMMA/NINGAPPA	451976777674	112/*2	Machinery	Soil Moisture	T C B	0.80	59	144			0.08
Donnehalli						Conservation Activity	Waste Weir		2218	1			0.02
Donnehalli	3546	THIPPAMMA		112/*9	Machinery	Soil Moisture	T C B	0.80	59	144	14.475060	76.386538	0.08
Donnehalli						Conservation Activity	Waste Weir		2218	1			0.02
Donnehalli	3547	SHIVAMMA/THIPPAYYA	728199678661	112/*1	Machinery	Soil Moisture	T C B	0.80	59	144	14.476868	76.385452	0.08
Donnehalli						Conservation Activity	Waste Weir		2218	1			0.02
Donnehalli	3548	P T AJJAPPA/THIPPESWAMY	501631925844	112/*8	Machinery	Soil Moisture	T C B	0.80	59	144	14.475812	76.385941	0.08
Donnehalli						Conservation Activity	Waste Weir		2218	1			0.02
Donnehalli	3549	HANUMANTHAPPA/Bhimaiah	657479682072	112/*5	Machinery	Soil Moisture	T C B	1.73	59	311	14.477812	76.385264	0.18
Donnehalli						Conservation Activity	Waste Weir		2218	2			0.04
Donnehalli	3550	B R VASANTHAMAM/Rudrappa	272390499122	113/*11	Machinery	Soil Moisture	T C B	0.60	59	108			0.06
Donnehalli						Conservation Activity	Waste Weir		2218	1			0.02
Donnehalli	3551	B R VASANTHAMAM/Rudrappa	272390499122	113/*1	Machinery	Soil Moisture	T C B	0.60	59	108	14.483961	76.385149	0.06
Donnehalli						Conservation Activity	Waste Weir		2218	1			0.02
Donnehalli	3552	THIPPAMMA/NINGAPPA	668376024469	113/*9113/*7	Machinery	Soil Moisture	T C B	2.42	59	436	14.481327	76.385931	0.26
Donnehalli						Conservation Activity	Waste Weir		2218	3			0.07
Donnehalli	3553	MARAKKA/RUDRAPPA	368818486081	113/*10113/*12113/*12	Machinery	Soil Moisture	T C B	3.32	59	598	14.483959	76.385553	0.35
Donnehalli						Conservation Activity	Waste Weir		2218	4			0.09
Donnehalli	3554	Chittappa B N/Ningappa	459233131384	113/*13113/*16	Machinery	Soil Moisture	T C B	1.70	59	306	14.480338	76.385540	0.18
Donnehalli						Conservation Activity	Waste Weir		2218	2			0.04
Donnehalli	3555	C M PATHALINGAPPA/MADAPPA	712635370256	113/*6 113/*5	Machinery	Soil Moisture	T C B	3.87	59	697	14.480612	76.384754	0.41
Donnehalli						Conservation Activity	Waste Weir		2218	3			0.07
Donnehalli	3556	B NINGAPPA/APPAJJA	508014620305	114/*1114/*2	Machinery	Soil Moisture	T C B	4.57	59	823	14.482132	76.387654	0.49
Donnehalli						Conservation Activity	Waste Weir		2218	5			0.11
Donnehalli	3557	G T PRAKASHA/GUDEKOTE THIPPAIAH	548082686922	116/*2	Machinery	Soil Moisture	T C B	1.60	59	288	14.481034	76.388916	0.17
Donnehalli						Conservation Activity	Waste Weir		2218	2			0.04
Donnehalli	3558	RAJESH S JAIN/J K SAJJAN RAO	219224988663	116/*1	Machinery	Soil Moisture	T C B	3.00	59	540	14.482165	76.389140	0.32
Donnehalli						Conservation Activity	Waste Weir		2218	3			0.07
Donnehalli	3559	A Ningamma/Ajjappa	694150948215	122/*2	Machinery	Soil Moisture	T C B	1.46	59	263	14.486438	76.385812	0.16
Donnehalli						Conservation Activity	Waste Weir		2218	2			0.04
Donnehalli	3560	PUTTAPPA		122/*1	Machinery	Soil Moisture	T C B	2.00	59	360	14.485432	76.384120	0.21
Donnehalli						Conservation Activity	Waste Weir		2218	4			0.09
Jamapura	1	Common Land	Na	8	Manually	Soil Moisture Conservation	RC/BC/NRVT/DC/LRS	1	73150	1	14.47.5464	76.359438	0.73
Jamapura	2	Common Land	Na	6	Manually	Soil Moisture Conservation	RC/BC/NRVT/DC/LRS	1	73150	1	14.47.1297	76.362408	0.73
Jamapura	3	Common Land	Na	5	Manually	Soil Moisture Conservation	RC/BC/NRVT/DC/LRS	1	73150	1	14.47.1551	76.36.1136	0.73
Jamapura	4	Common Land	Na	1	Manually	Soil Moisture Conservation	RC/BC/NRVT/DC/LRS	1	73150	1	14.45.7184	76.36.9608	0.73
Jamapura	5	Common Land	Na	2	Manually	Soil Moisture Conservation	RC/BC/NRVT/DC/LRS	1	73150	1	14.45.8929	76.36.0123	0.73
Jamapura	6	Common Land	Na	40	Manually	Soil Moisture Conservation	RC/BC/NRVT/DC/LRS	1	73150	1	14.46.9003	76.36.5266	0.73
Jamapura	7	Common Land	Na	10	Manually	Soil Moisture Conservation	RC/BC/NRVT/DC/LRS	1	73150	1	14.47.9018	76.36.2144	0.73
Bommakkanahalli	8	Common Land	Na	24	Manually	Soil Moisture Conservation	RC/BC/NRVT/DC/LRS	1	73150	1	14.50.0685	76.37.5317	0.73

Village Name	Farmer Code	Farmer Name	Aadhar Card No	Survey Number	Rate Type (Manually/Machinery)	Activity Type (Soil Moisture Conservation Activity/ Water Harvesting Activity)	Activity Name	Unit	Unit Cost (In Rs.)		Latitude (Deg-Min-Sec)	Longitude (Deg-Min-Sec)	Total Cost (In Lacs)
Bommakkanahalli	9	Common Land	Na	28	Manually	Soil Moisture Conservation	RC/BC/NRVT/DC/LRS	1	73150	1	14.50.0914	76.38.5318	0.73
Jamapura	10	Common Land	Na	85	Manually	Soil Moisture Conservation	RC/BC/NRVT/DC/LRS	1	73150	1	14.463564	76.372404	0.73
Jamapura	11	Common Land	Na	82	Manually	Soil Moisture Conservation	RC/BC/NRVT/DC/LRS	1	73150	1	14.463274	76.372184	0.73
Honamaradi	12	Common Land	Na	19	Manually	Soil Moisture Conservation	RC/BC/NRVT/DC/LRS	1	73150	1	14.48.16	76.37.48	0.73
Honamaradi	13	Common Land	Na	13	Manually	Soil Moisture Conservation	RC/BC/NRVT/DC/LRS	1	73150	1	14.48.01	76.37.64	0.73
Honamaradi	14	Common Land	Na	12	Manually	Soil Moisture Conservation	RC/BC/NRVT/DC/LRS	1	73150	1	14.47.79	76.37.81	0.73
Dyamalinganahalli	118	Common Land	Na	103	Manually	Soil Moisture Conservation	RC/BC/NRVT/DC/LRS	1	73150	1	14.46.9904	76.38.8465	0.73
Donnehalli	88	Common Land	Na	111	Manually	Soil Moisture Conservation	RC/BC/NRVT/DC/LRS	1	73150	1	14.47.4654	76.38.8789	0.73
Donnehalli	150	Common Land	Na	113	Manually	Soil Moisture Conservation	RC/BC/NRVT/DC/LRS	1	73150	1	14.47.7161	76.38.8158	0.73
Jamapura	145	Common Land	Na	13	Manually	Soil Moisture Conservation	Check Dam	115.00	700000	1	14.47.2093	76.36.5146	7.00
Jamapura	202	Common Land	Na	38	Manually	Soil Moisture Conservation	Check Dam	110.00	700000	1	14.46.6696	76.36.9329	7.00
Jamapura	88	Common Land	Na	88	Manually	Water Harvesting Activity	Check Dam	110.00	700000	1	14.45.9051	76.36.7797	7.00
Toranagatte	3561	CHAMUNDAMMA/GURUVAPPA	703598234702	7*/2 7*/3	Machinery	Soil Moisture Conservation Activity	T C B Waste Weir	0.92	59	184	14.445528	76.365408	0.11
Toranagatte									2218	1			0.02
Toranagatte	3562	Pujari Veerappa/Katappa	438442466602	7*/2	Machinery	Soil Moisture Conservation Activity	T C B Waste Weir	0.80	59	160	14.445529	76.365409	0.09
Toranagatte									2218	1			0.02
Toranagatte	3563	ODOVEERAPPA/SANNAVEERAPPA	755529315167	7*/1 7*/4	Machinery	Soil Moisture Conservation Activity	T C B Waste Weir	1.05	59	210	14.445530	76.365410	0.12
Toranagatte									2218	1			0.02
Toranagatte	3564	DODDAPPA/Sannaverappa	320453676199	7*/2B1	Machinery	Soil Moisture Conservation Activity	T C B Waste Weir	2.10	59	420	14.445531	76.365411	0.25
Toranagatte									2218	3			0.07
Toranagatte	3565	DURAGAPPA/NILAPPA	394335155794	7*/2B2	Machinery	Soil Moisture Conservation Activity	T C B Waste Weir	0.90	59	180	14.445532	76.365412	0.11
Toranagatte									2218	1			0.02
Toranagatte	3566	CHAMUNDAMMA/GURUVAPPA	703598234702	8*/2 8*/2 8*/2 8*/2 8*/2 8*/2 8*/2 8*/2	Machinery	Soil Moisture Conservation Activity	T C B Waste Weir	4.21	59	842	14.445533	76.365413	0.50
Toranagatte									2218	4			0.09
Toranagatte	3567	T Thippeswamy/gurappa	469604504893	8*/2	Machinery	Soil Moisture Conservation Activity	T C B Waste Weir	0.80	59	160	14.445534	76.365414	0.09
Toranagatte									2218	1			0.02
Toranagatte	3568	VENKATESHAPPA G/THIMMAPPA	986078037424	8*/3	Machinery	Soil Moisture Conservation Activity	T C B Waste Weir	1.02	59	204	14.445535	76.365415	0.12
Toranagatte									2218	1			0.02
Toranagatte	3569	M S Jugappa/Sanjeevmurthy	494309702634	9*/1	Machinery	Soil Moisture Conservation Activity	T C B Waste Weir	2.93	59	586	14.445536	76.365416	0.35
Toranagatte									2218	3			0.07
Toranagatte	3570	KRISHNAPPA T/KRISHNAPPA T	607772137887	9*/2	Machinery	Soil Moisture Conservation Activity	T C B Waste Weir	1.76	59	352	14.445537	76.365417	0.21
Toranagatte									2218	2			0.04
Toranagatte	3571	T L KRISHNAMURTHY/LAKSHAMANAPPA	886475757534	10*/2	Machinery	Soil Moisture Conservation Activity	T C B Waste Weir	1.17	59	234	14.443289	76.365157	0.14
Toranagatte									2218	2			0.04
Toranagatte	3572	Sanjivamma M S/Krishnamurthy t l	672283236529	10*/1	Machinery	Soil Moisture Conservation Activity	T C B Waste Weir	1.28	59	256	14.443290	76.365158	0.15
Toranagatte									2218	2			0.04
Toranagatte	3573	CHAMUNDAMMA/GURUVAPPA	703598234702	11*/* 11*/* 11*/* 11*/* 11*/*	Machinery	Soil Moisture Conservation Activity	T C B Waste Weir	2.58	59	516	14.443291	76.365159	0.30
Toranagatte									2218	3			0.07
Toranagatte	3574	M S MARUTHI/J SANJEEV MURTHY	826563535904	11*/3	Machinery	Soil Moisture Conservation Activity	T C B Waste Weir	1.60	59	320	14.443292	76.365160	0.19
Toranagatte									2218	2			0.04
Toranagatte	3575	Sanjivamma M S/Krishnamurthy t l	672283236529	11*/*	Machinery	Soil Moisture Conservation Activity	T C B Waste Weir	0.32	59	64	14.443293	76.365161	0.04
Toranagatte									2218	0			0.00
Toranagatte	3576	Anjinamma T G/Basavarajappa G V	463000829978	12*/6	Machinery	Soil Moisture Conservation Activity	T C B Waste Weir	0.40	59	80	14.443294	76.365162	0.05
Toranagatte									2218	0			0.00
Toranagatte	3577	G M MANJAPPA/Bhimappa	381395931735	12*/7 12*/4	Machinery	Soil Moisture Conservation Activity	T C B Waste Weir	1.24	59	248	14.443295	76.365163	0.15
Toranagatte									2218	1			0.02
Toranagatte	3578	SAVITRAMMA G/Hanumathappa	473643354900	12*/2 12*/5	Machinery	Soil Moisture Conservation Activity	T C B Waste Weir	1.40	59	280	14.443296	76.365164	0.17
Toranagatte									2218	2			0.04
Toranagatte	3579	G K BASAVARAJAPPA/KARIYAPPA	965159385599	12*/6 12*/3	Machinery	Soil Moisture Conservation Activity	T C B Waste Weir	1.91	59	382	14.443297	76.365165	0.23
Toranagatte									2218	2			0.04
Toranagatte	3580	GIRIJAMMA/ANJANEYA G T	553931158275	12*/1	Machinery	Soil Moisture Conservation Activity	T C B Waste Weir	1.10	59	220	14.443298	76.365166	0.13
Toranagatte									2218	1			0.02
Toranagatte	3581	JAYAPPA C V/C VEERAPPA	904394876590	12*/3	Machinery	Soil Moisture Conservation Activity	T C B Waste Weir	1.30	59	260	14.443299	76.365167	0.15
Toranagatte									2218	2			0.04
Toranagatte	3582	KRISHNAPPA/G K BALAPPA	299193930610	13*/2	Machinery	Soil Moisture Conservation Activity	T C B Waste Weir	0.45	59	90	14.439964	76.364248	0.05
Toranagatte									2218	0			0.00
Toranagatte	3583	MUTTAPPA/Badappa	612403418857	13*/10	Machinery	Soil Moisture Conservation Activity	T C B Waste Weir	0.44	59	88	14.439965	76.364249	0.05
Toranagatte									2218	0			0.00
Toranagatte	3584	VEERAPPA/Pujari Katappa	492249826816	13*/4	Machinery	Soil Moisture Conservation Activity	T C B Waste Weir	1.20	59	240	14.439966	76.364250	0.14
Toranagatte									2218	1			0.02
Toranagatte	3585	G B CHANDRAPPA/G K Balappa	793976648828	13*/6 13*/7	Machinery	Soil Moisture Conservation Activity	T C B Waste Weir	0.88	59	176	14.439967	76.364251	0.10
Toranagatte									2218	1			0.02
Toranagatte	3586	G B MELLEPPA/Balappa	439599842637	13*/5	Machinery	Soil Moisture Conservation Activity	T C B Waste Weir	0.44	59	88	14.439968	76.364252	0.05
Toranagatte									2218	0			0.00
Toranagatte	3587	G K BASAVARAJAPPA/KARIYAPPA	965159385599	13*/1	Machinery	Soil Moisture Conservation Activity	T C B Waste Weir	2.00	59	400	14.439969	76.364253	0.24

Village Name	Farmer Code	Farmer Name	Aadhar Card No	Survey Number	Rate Type (Manually/Machinery)	Activity Type (Soil Moisture Conservation Activity/ Water Harvesting Activity)	Activity Name	Unit	Unit Cost (In Rs.)		Latitude (Deg-Min-Sec)	Longitude (Deg-Min-Sec)	Total Cost (In Lacs)
Toranagatte						Conservation Activity	Waste Weir		2218	2			0.04
Toranagatte	3588	P K SUJATHA/G B NAGENDRAPPA	552978498916	13/*/8	Machinery	Soil Moisture	T C B	0.46	59	92	14.439970	76.364254	0.05
Toranagatte						Conservation Activity	Waste Weir		2218	0			0.00
Toranagatte	3589	G K NAGARAJA/G K KARIYANNA	276336518908	13/*/1	Machinery	Soil Moisture	T C B	2.00	59	400	14.439971	76.364255	0.24
Toranagatte						Conservation Activity	Waste Weir		2218	2			0.04
Toranagatte	3590	R THIPPESWAMI/RAMAPPA	959650615088	13/*/9	Machinery	Soil Moisture	T C B	0.45	59	90	14.439972	76.364256	0.05
Toranagatte						Conservation Activity	Waste Weir		2218	0			0.00
Toranagatte	3591	G K VEERA KARIYAPPA/G Kariyappa	260065349799	13/*/1	Machinery	Soil Moisture	T C B	2.00	59	400	14.439973	76.364257	0.24
Toranagatte						Conservation Activity	Waste Weir		2218	3			0.07
Toranagatte	3592	G K BASAVARAJAPPA/KARIYAPPA	965159385599	14/*/*	Machinery	Soil Moisture	T C B	4.86	59	972	14.439974	76.364258	0.57
Toranagatte						Conservation Activity	Waste Weir		2218	5			0.11
Toranagatte	3593	Rukmini/G V Anjaneya	320193349422	15/*/4	Machinery	Soil Moisture	T C B	0.89	59	178	14.439975	76.364259	0.11
Toranagatte						Conservation Activity	Waste Weir		2218	1			0.02
Toranagatte	3594	Pujari Veerappa/Katappa	438442466602	15/*/5 15/*/6 15/*/*	Machinery	Soil Moisture	T C B	2.76	59	552	14.439976	76.364260	0.33
Toranagatte						Conservation Activity	Waste Weir		2218	3			0.07
Toranagatte	3595	P N BALAMMA/P NINGAPPA	468454144369	15/*/1	Machinery	Soil Moisture	T C B	1.87	59	374	14.439977	76.364261	0.22
Toranagatte						Conservation Activity	Waste Weir		2218	2			0.04
Toranagatte	3596	P N KATAPPA/P NAGAPPA	681152390513	15/*/9 15/*/7	Machinery	Soil Moisture	T C B	0.72	59	144	14.439978	76.364262	0.08
Toranagatte						Conservation Activity	Waste Weir		2218	1			0.02
Toranagatte	3597	POOJARI KATAPPA/POOJARI KATAPPA	214563161045	15/*/*	Machinery	Soil Moisture	T C B	0.50	59	100	14.439979	76.364263	0.06
Toranagatte						Conservation Activity	Waste Weir		2218	1			0.02
Toranagatte	3598	P N VEERAPPA/P NAGAPPA	451302546875	15/*/8	Machinery	Soil Moisture	T C B	0.69	59	138	14.439980	76.364264	0.08
Toranagatte						Conservation Activity	Waste Weir		2218	1			0.02
Toranagatte	3599	P N MAHALINGAPPA/PUJARI NINGAPPA	6824531254791	15/*/2	Machinery	Soil Moisture	T C B	1.78	59	356	14.439981	76.364265	0.21
Toranagatte						Conservation Activity	Waste Weir		2218	2			0.04
Toranagatte	3600	GOWDA NAGAPPA/NAGAPPA	6910035478454	16/*/*	Machinery	Soil Moisture	T C B	0.36	59	72	14.437654	76.364358	0.04
Toranagatte						Conservation Activity	Waste Weir		2218	0			0.00
Toranagatte	3601	K e doddappa/K veerappa	1245789635424	16/*/2	Machinery	Soil Moisture	T C B	1.80	59	360	14.437655	76.364359	0.21
Toranagatte						Conservation Activity	Waste Weir		2218	2			0.04
Toranagatte	3602	VENKATESHAPPA S B/BHIMAPPA	2507849645875	16/*/*	Machinery	Soil Moisture	T C B	0.18	59	36	14.437656	76.364360	0.02
Toranagatte						Conservation Activity	Waste Weir		2218	0			0.00
Toranagatte	3603	P N KATAPPA/P NAGAPPA	8547312548792	16/*/*	Machinery	Soil Moisture	T C B	0.24	59	48	14.437657	76.364361	0.03
Toranagatte						Conservation Activity	Waste Weir		2218	0			0.00
Toranagatte	3604	K T THIMMAKKA/SANNA BADSAPPA	1547896578458	16/*/3	Machinery	Soil Moisture	T C B	2.05	59	410	14.437658	76.364362	0.24
Toranagatte						Conservation Activity	Waste Weir		2218	3			0.07
Toranagatte	3605	GOWDA NAGAPPA/NAGAPPA	321549768005	17/*/2 17/*/3	Machinery	Soil Moisture	T C B	2.23	59	446	14.437659	76.364363	0.26
Toranagatte						Conservation Activity	Waste Weir		2218	3			0.07
Toranagatte	3606	VENKATESHAPPA S B/BHIMAPPA	645782054937	17/*/1	Machinery	Soil Moisture	T C B	2.01	59	402	14.437660	76.364364	0.24
Toranagatte						Conservation Activity	Waste Weir		2218	2			0.04
Toranagatte	3607	P chikkappa/Poojarikattappa	438875496484	18/*/6	Machinery	Soil Moisture	T C B	0.88	59	176	14.437661	76.364365	0.10
Toranagatte						Conservation Activity	Waste Weir		2218	1			0.02
Toranagatte	3608	GATTEPPA/gowdru chikkappa	144576378125	18/*/9	Machinery	Soil Moisture	T C B	0.80	59	160	14.437662	76.364366	0.09
Toranagatte						Conservation Activity	Waste Weir		2218	1			0.02
Toranagatte	3609	G C KAMALAMMA/Badappa	687954724589	18/*/6	Machinery	Soil Moisture	T C B	0.88	59	176	14.437663	76.364367	0.10
Toranagatte						Conservation Activity	Waste Weir		2218	1			0.02
Toranagatte	3610	GOWRAMMA/MUTTAPPA	996424336754	18/*/1	Machinery	Soil Moisture	T C B	1.40	59	280	14.437664	76.364368	0.17
Toranagatte						Conservation Activity	Waste Weir		2218	2			0.04
Toranagatte	3611	P N KATAPPA/P NAGAPPA	354678245879	18/*/2 18/*/3	Machinery	Soil Moisture	T C B	2.63	59	526	14.437665	76.364369	0.31
Toranagatte						Conservation Activity	Waste Weir		2218	4			0.09
Toranagatte	3612	G A AJJAPPA/TIPPAIAH	216452897430	18/*/5	Machinery	Soil Moisture	T C B	4.66	59	932	14.437666	76.364370	0.55
Toranagatte						Conservation Activity	Waste Weir		2218	5			0.11
Toranagatte	3613	CHIKKAPPA C/CHIKKAVEERAPPA	634897254020	18/*/7 18/*/8	Machinery	Soil Moisture	T C B	1.25	59	250	14.437667	76.364371	0.15
Toranagatte						Conservation Activity	Waste Weir		2218	1			0.02
Toranagatte	3614	Buddi Chikkappala Katappa/Thippaiah	354248987442	18/*/10	Machinery	Soil Moisture	T C B	1.40	59	280	14.437668	76.364372	0.17
Toranagatte						Conservation Activity	Waste Weir		2218	2			0.04
Toranagatte	3615	Balamma/Balappa	322365654210	19/*/2	Machinery	Soil Moisture	T C B	0.74	59	148	14.437669	76.364373	0.09
Toranagatte						Conservation Activity	Waste Weir		2218	1			0.02
Toranagatte	3616	P K VEERANNA/KATAPPA	459786532490	19/*/4 19/*/4	Machinery	Soil Moisture	T C B	1.81	59	362	14.437670	76.364374	0.21
Toranagatte						Conservation Activity	Waste Weir		2218	2			0.04
Toranagatte	3617	HAMPE VIRAPPA/ERAPPA	954876254130	19/*/4	Machinery	Soil Moisture	T C B	0.21	59	42	14.437671	76.364375	0.02
Toranagatte						Conservation Activity	Waste Weir		2218	0			0.00
Toranagatte	3618	ODOVEERAPPA/SANNAVEERAPPA	647548754876	19/*/5	Machinery	Soil Moisture	T C B	0.42	59	84	14.437672	76.364376	0.05
Toranagatte						Conservation Activity	Waste Weir		2218	0			0.00
Toranagatte	3619	K T MUTTAPPA/THIMMAPPA	772468910656	19/*/3	Machinery	Soil Moisture	T C B	0.92	59	184	14.437673	76.364377	0.11
Toranagatte						Conservation Activity	Waste Weir		2218	1			0.02
Toranagatte	3620	S BADAPPA/Erappa	246578554264	19/*/4	Machinery	Soil Moisture	T C B	0.22	59	44	14.437674	76.364378	0.03
Toranagatte						Conservation Activity	Waste Weir		2218	0			0.00



Village Name	Farmer Code	Farmer Name	Aadhar Card No	Survey Number	Rate Type (Manually/Machinery)	Activity Type (Soil Moisture Conservation Activity/ Water Harvesting Activity)	Activity Name	Unit	Unit Cost (In Rs.)		Latitude (Deg-Min-Sec)	Longitude (Deg-Min-Sec)	Total Cost (In Lacs)
Toranagatte	3621	SIDDAMMA/SIDDAPPA	789878564214	19/*/1	Machinery	Soil Moisture	T C B	1.46	59	292	14.437675	76.364379	0.17
Toranagatte						Conservation Activity	Waste Weir		2218	1			0.02
Toranagatte	3622	Chikkamma/Sunkappa	245789846310	19/*/4	Machinery	Soil Moisture	T C B	0.21	59	42	14.437676	76.364380	0.02
Toranagatte						Conservation Activity	Waste Weir		2218	0			0.00
Toranagatte	3623	Pujari Veerappa/Katappa	648721054305	20/*/2	Machinery	Soil Moisture	T C B	0.62	59	124	14.467216	76.355761	0.07
Toranagatte						Conservation Activity	Waste Weir		2218	1			0.02
Toranagatte	3624	SUNKAPPA/Sannaveerappa	586477421554	20/*/2	Machinery	Soil Moisture	T C B	0.62	59	124	14.467217	76.355762	0.07
Toranagatte						Conservation Activity	Waste Weir		2218	1			0.02
Toranagatte	3625	DODDAPPA/Sannaverappa	642530016877	20/*/2	Machinery	Soil Moisture	T C B	0.62	59	124	14.467218	76.355763	0.07
Toranagatte						Conservation Activity	Waste Weir		2218	1			0.02
Toranagatte	3626	SANNA ERAPPA/Daddappa	654972566244	20/*/1	Machinery	Soil Moisture	T C B	2.32	59	464	14.467219	76.355764	0.27
Toranagatte						Conservation Activity	Waste Weir		2218	2			0.04
Toranagatte	3627	Mahadevappa/Kallappa		22/*/4	Machinery	Soil Moisture	T C B	1.16	59	232	14.467220	76.355765	0.14
Toranagatte						Conservation Activity	Waste Weir		2218	1			0.02
Toranagatte	3628	Pujari Veerappa/Katappa		22/*/5	Machinery	Soil Moisture	T C B	0.82	59	164	14.467221	76.355766	0.10
Toranagatte						Conservation Activity	Waste Weir		2218	1			0.02
Toranagatte	3629	Pujari Veerappa/Katappa	438442466602	22/*/3 27/*/7 27/*/8	Machinery	Soil Moisture	T C B	0.81	59	162	14.467222	76.355767	0.10
Toranagatte						Conservation Activity	Waste Weir		2218	1			0.02
Toranagatte	3630	P c ningappa/Chikkappa	440582287460	22/*/8	Machinery	Soil Moisture	T C B	0.37	59	74	14.467223	76.355768	0.04
Toranagatte						Conservation Activity	Waste Weir		2218	0			0.00
Toranagatte	3631	P chikkappa/Poojarikattappa	240258101221	22/*/9	Machinery	Soil Moisture	T C B	1.01	59	202	14.467224	76.355769	0.12
Toranagatte						Conservation Activity	Waste Weir		2218	2			0.04
Toranagatte	3632	KATAMMA/BALAPPA	948939485719	22/*/3	Machinery	Soil Moisture	T C B	0.23	59	46	14.467225	76.355770	0.03
Toranagatte						Conservation Activity	Waste Weir		2218	0			0.00
Toranagatte	3633	CHIKKAMMA/SANNAPPA	287829118929	22/*/6	Machinery	Soil Moisture	T C B	0.18	59	36	14.467226	76.355771	0.02
Toranagatte						Conservation Activity	Waste Weir		2218	0			0.00
Toranagatte	3634	P N KATAPPA/P NAGAPPA	681152390513	22/*/10	Machinery	Soil Moisture	T C B	0.40	59	80	14.467227	76.355772	0.05
Toranagatte						Conservation Activity	Waste Weir		2218	0			0.00
Toranagatte	3635	P N VEERAPPA/P NAGAPPA	957582046790	22/*/11	Machinery	Soil Moisture	T C B	0.40	59	80	14.467228	76.355773	0.05
Toranagatte						Conservation Activity	Waste Weir		2218	0			0.00
Toranagatte	3636	P VEERAPPA/PUJARI ERAPPA	754835154267	22/*/12	Machinery	Soil Moisture	T C B	0.80	59	160	14.467229	76.355774	0.09
Toranagatte						Conservation Activity	Waste Weir		2218	1			0.02
Toranagatte	3637	D b susheelamma/Balappa	935342150048	23/*/5	Machinery	Soil Moisture	T C B	0.47	59	94	14.467230	76.355775	0.06
Toranagatte						Conservation Activity	Waste Weir		2218	0			0.00
Toranagatte	3638	D b susheelamma/Balappa	2.35481E+11	23/*/2	Machinery	Soil Moisture	T C B	0.25	59	50	14.467231	76.355776	0.03
Toranagatte						Conservation Activity	Waste Weir		2218	0			0.00
Toranagatte	3639	KATAMMA/BALAPPA	875102105496	23/*/4 23/*/3	Machinery	Soil Moisture	T C B	0.72	59	144	14.467232	76.355777	0.08
Toranagatte						Conservation Activity	Waste Weir		2218	1			0.02
Toranagatte	3640	CHIKKAMMA/SANNAPPA	325496354251	23/*/1 23/*/1	Machinery	Soil Moisture	T C B	0.48	59	96	14.467233	76.355778	0.06
Toranagatte						Conservation Activity	Waste Weir		2218	0			0.00
Toranagatte	3641	HAMPAMMA/SANJEEVAPPA	216594752453	24/*/* 24/*/*	Machinery	Soil Moisture	T C B	1.05	59	210	14.467234	76.355779	0.12
Toranagatte						Conservation Activity	Waste Weir		2218	2			0.04
Toranagatte	3642	GANGAMMA/Thimmanna	998679593312	24/*/4	Machinery	Soil Moisture	T C B	0.80	59	160	14.467235	76.355780	0.09
Toranagatte						Conservation Activity	Waste Weir		2218	1			0.02
Toranagatte	3643	SANNA VEERAMMA/BADAPPA	542354789655	24/*/3	Machinery	Soil Moisture	T C B	1.37	59	274	14.467236	76.355781	0.16
Toranagatte						Conservation Activity	Waste Weir		2218	2			0.04
Toranagatte	3644	KATTAL FEER/FEER SAB	253689754225	24/*/5	Machinery	Soil Moisture	T C B	0.62	59	124	14.467237	76.355782	0.07
Toranagatte						Conservation Activity	Waste Weir		2218	1			0.02
Toranagatte	3645	BUDEN SAB/PEER SAB	635487925874	24/*/7	Machinery	Soil Moisture	T C B	0.55	59	110	14.467238	76.355783	0.06
Toranagatte						Conservation Activity	Waste Weir		2218	1			0.02
Toranagatte	3646	P c ningappa/Chikkappa	654873542594	36/*/2 36/*/3	Machinery	Soil Moisture	T C B	2.68	59	536	14.439715	76.355867	0.32
Toranagatte						Conservation Activity	Waste Weir		2218	3			0.07
Toranagatte	3647	P V ERANNA/Erappa	457935792549	36/*/4	Machinery	Soil Moisture	T C B	1.18	59	236	14.439716	76.355868	0.14
Toranagatte						Conservation Activity	Waste Weir		2218	2			0.04
Toranagatte	3648	THIPPAMMA/KATAPPA	459784356474	36/*/1	Machinery	Soil Moisture	T C B	1.19	59	238	14.439717	76.355869	0.14
Toranagatte						Conservation Activity	Waste Weir		2218	1			0.02
Kattiqehalli	3649	HAMPAMMA/Lakshmanappa	559493193615	88/*/*	Machinery	Soil Moisture	T C B	1.28	59	256	14.439398	76.353250	0.15
Kattiqehalli						Conservation Activity	Waste Weir		2218	2			0.04
Kattiqehalli	3650	CHIKKAPPA/CHIKKAPPA	417172356629	88/*/*	Machinery	Soil Moisture	T C B	0.87	59	174	14.438092	76.352928	0.10
Kattiqehalli						Conservation Activity	Waste Weir		2218	1			0.02
Kattiqehalli	3651	P KATAPPA/P CHIKKAPPA	935145624508	88/*/2	Machinery	Soil Moisture	T C B	2.17	59	434	14.439154	76.352766	0.26
Kattiqehalli						Conservation Activity	Waste Weir		2218	3			0.07
Kattiqehalli	3652	S R Venkatarao/RAMANNA	365145314730	88/*/*	Machinery	Soil Moisture	T C B	0.64	59	128	14.441115	76.353265	0.08
Kattiqehalli						Conservation Activity	Waste Weir		2218	1			0.02
Kattiqehalli	3653	CHIKKAMMA		88/*/3	Machinery	Soil Moisture	T C B	2.17	59	434	14.437716	76.352329	0.26
Kattiqehalli						Conservation Activity	Waste Weir		2218	3			0.07
Kattiqehalli	3654	THIPPESWAMAY		88/*/*	Machinery	Soil Moisture	T C B	0.88	59	176	14.437292	76.354000	0.10

Village Name	Farmer Code	Farmer Name	Aadhar Card No	Survey Number	Rate Type (Manually/Machinery)	Activity Type (Soil Moisture Conservation Activity/ Water Harvesting Activity)	Activity Name	Unit	Unit Cost (In Rs.)		Latitude (Deg-Min-Sec)	Longitude (Deg-Min-Sec)	Total Cost (In Lacs)
Kattigehalli						Conservation Activity	Waste Weir		2218	1			0.02
Kattigehalli	3655	BALAMMA		88/*/4	Machinery	Soil Moisture	T C B	2.33	59	466	14.437177	76.355555	0.27
Kattigehalli						Conservation Activity	Waste Weir		2218	3			0.07
Kattigehalli	3656	H C THIPPESWAMY/H CHIKKAPPA	716445722322	88/*/*	Machinery	Soil Moisture	T C B	1.28	59	256	14.437676	76.354228	0.15
Kattigehalli						Conservation Activity	Waste Weir		2218	1			0.02
Kattigehalli	3657	PALAMMA		89/*/4	Machinery	Soil Moisture	T C B	1.44	59	288	14.436166	76.354515	0.17
Kattigehalli						Conservation Activity	Waste Weir		2218	1			0.02
Kattigehalli	3658	S MALLIKARJUNAPPA/S THIMMARAIHPPA	622475561449	89/*/1	Machinery	Soil Moisture	T C B	1.44	59	288	14.436320	76.353843	0.17
Kattigehalli						Conservation Activity	Waste Weir		2218	1			0.02
Kattigehalli	3659	NAGAPPA		89/*3	Machinery	Soil Moisture	T C B	1.58	59	316	14.434438	76.353636	0.19
Kattigehalli						Conservation Activity	Waste Weir		2218	3			0.07
Kattigehalli	3660	KATALINGA SWAMY		90/*/1	Machinery	Soil Moisture	T C B	1.08	59	216	14.434596	76.351819	0.13
Kattigehalli						Conservation Activity	Waste Weir		2218	2			0.04
Kattigehalli	3661	SIDDAMMA/SIDDAPPA	599437167119	89/*/5	Machinery	Soil Moisture	T C B	1.72	59	344	14.434328	76.355624	0.20
Kattigehalli						Conservation Activity	Waste Weir		2218	3			0.07
Kattigehalli	3662	Keshava Murthy H O S/N Obaiah	708772872788	89/*/2 90/*/3	Machinery	Soil Moisture	T C B	4.33	59	866	14.434563	76.357738	0.51
Kattigehalli						Conservation Activity	Waste Weir		2218	5			0.11
Kattigehalli	3663	KATAMMA/VEERAPPA	986892933616	90/*/4	Machinery	Soil Moisture	T C B	3.22	59	644	14.435935	76.351752	0.38
Kattigehalli						Conservation Activity	Waste Weir		2218	3			0.07
Kattigehalli	3664	P K KATAPPA/POOJARI KATAPPA	867193926538	90/*/5 90/*/2	Machinery	Soil Moisture	T C B	2.20	59	440	14.437072	76.352459	0.26
Kattigehalli						Conservation Activity	Waste Weir		2218	3			0.07
GOWRAMMAN AHALLI	3665	G A KRUSHANA MURTHI		19/*/4	Machinery	Soil Moisture	T C B	3.03	59	606	14.435829	76.357415	0.36
GOWRAMMAN AHALLI						Conservation Activity	Waste Weir		2218	4			0.09
GOWRAMMAN AHALLI	3666	NAGENDRAPA		19/*/2	Machinery	Soil Moisture	T C B	1.35	59	270	14.435830	76.357416	0.16
GOWRAMMAN AHALLI						Conservation Activity	Waste Weir		2218	2			0.04
GOWRAMMAN AHALLI	3667	RANGAMMA		19/*/1	Machinery	Soil Moisture	T C B	1.35	59	270	14.435831	76.357417	0.16
GOWRAMMAN AHALLI						Conservation Activity	Waste Weir		2218	2			0.04
GOWRAMMAN AHALLI	3668	HANUMTHAPPA		19/*/3	Machinery	Soil Moisture	T C B	2.01	59	402	14.435832	76.357418	0.24
GOWRAMMAN AHALLI						Conservation Activity	Waste Weir		2218	3			0.07
GOWRAMMAN AHALLI	3669	ESWRACHARYA		20/*/5	Machinery	Soil Moisture	T C B	0.55	59	110	14.436549	76.357692	0.06
GOWRAMMAN AHALLI						Conservation Activity	Waste Weir		2218	1			0.02
GOWRAMMAN AHALLI	3670	KATAPPA		20/*/4A	Machinery	Soil Moisture	T C B	0.88	59	176			0.10
GOWRAMMAN AHALLI						Conservation Activity	Waste Weir		2218	1			0.02
GOWRAMMAN AHALLI	3671	J S SHIVANDAPPA		20/*/2,21/4, 23/8, 25/1b	Machinery	Soil Moisture	T C B	5.43	59	1086	14.43.57	76.36.11	0.64
GOWRAMMAN AHALLI						Conservation Activity	Waste Weir		2218	7			0.16
GOWRAMMAN AHALLI	3672	BASAMMA		20/*/4B 25/4	Machinery	Soil Moisture	T C B	1.38	59	276	14.43.44	76.35.98	0.16
GOWRAMMAN AHALLI						Conservation Activity	Waste Weir		2218	2			0.04
GOWRAMMAN AHALLI	3673	MALLAYYA		20/*/1 20/*/3	Machinery	Soil Moisture	T C B	4.23	59	846	14.43.54	76.35.90	0.50
GOWRAMMAN AHALLI						Conservation Activity	Waste Weir		2218	4			0.09
GOWRAMMAN AHALLI	3674	Prabhakara G B		21/1	Machinery	Soil Moisture	T C B	1.23	59	246	14.43.40.7	76.36.12	0.15
GOWRAMMAN AHALLI						Conservation Activity	Waste Weir		2218	1			0.02
GOWRAMMAN AHALLI	3675	Basavarajappa		21/6	Machinery	Soil Moisture	T C B	0.62	59	124	14.43.54	76.36.23	0.07
GOWRAMMAN AHALLI						Conservation Activity	Waste Weir		2218	1			0.02

Village Name	Farmer Code	Farmer Name	Aadhar Card No	Survey Number	Rate Type (Manually/Machinery)	Activity Type (Soil Moisture Conservation Activity/ Water Harvesting Activity)	Activity Name	Unit	Unit Cost (In Rs.)		Latitude (Deg-Min-Sec)	Longitude (Deg-Min-Sec)	Total Cost (In Lacs)
GOWRAMMAN AHALLI	3676	Chandrappa g H		21/9	Machinery	Soil Moisture	T C B	1.33	59	266	14.43.51	76.36.05	0.16
GOWRAMMAN AHALLI						Conservation Activity	Waste Weir		2218	1			0.02
GOWRAMMAN AHALLI	3677	Nagendrappa G H		21/11	Machinery	Soil Moisture	T C B	0.34	59	68	14.43.62	76.36.05	0.04
GOWRAMMAN AHALLI						Conservation Activity	Waste Weir		2218	0			0.00
GOWRAMMAN AHALLI	3678	G H Rajappa		21/10	Machinery	Soil Moisture	T C B	0.34	59	68	14.43.62	76.36.11	0.04
GOWRAMMAN AHALLI						Conservation Activity	Waste Weir		2218	0			0.00
GOWRAMMAN AHALLI	3679	G H Sadashivappa		21/3	Machinery	Soil Moisture	T C B	0.34	59	68	14.43.67	76.36.20	0.04
GOWRAMMAN AHALLI						Conservation Activity	Waste Weir		2218	0			0.00
GOWRAMMAN AHALLI	3680	Thippamma		21/5, 22/2	Machinery	Soil Moisture	T C B	1.65	59	330	14.43.66	76.36.15	0.19
GOWRAMMAN AHALLI						Conservation Activity	Waste Weir		2218	2			0.04
GOWRAMMAN AHALLI	3681	Nanjappa		21/13	Machinery	Soil Moisture	T C B	0.40	59	80	14.43.44	76.36.04	0.05
GOWRAMMAN AHALLI						Conservation Activity	Waste Weir		2218	0			0.00
GOWRAMMAN AHALLI	3682	Bimanna		21/8	Machinery	Soil Moisture	T C B	0.21	59	42	14.43.42	76.36.07	0.02
GOWRAMMAN AHALLI						Conservation Activity	Waste Weir		2218	0			0.00
GOWRAMMAN AHALLI	3683	Sannahanumappa		21/2	Machinery	Soil Moisture	T C B	0.65	59	130	14.43.50	76.36.04	0.08
GOWRAMMAN AHALLI						Conservation Activity	Waste Weir		2218	1			0.02
GOWRAMMAN AHALLI	3684	Suresh		21/12	Machinery	Soil Moisture	T C B	0.40	59	80	14.43.60	76.36.18	0.05
GOWRAMMAN AHALLI						Conservation Activity	Waste Weir		2218	0			0.00
GOWRAMMAN AHALLI	3685	Harish		21/7	Machinery	Soil Moisture	T C B	0.40	59	80	14.43.56	76.36.24	0.05
GOWRAMMAN AHALLI						Conservation Activity	Waste Weir		2218	0			0.00
GOWRAMMAN AHALLI	3686	Chandrashekarappa		22/3	Machinery	Soil Moisture	T C B	1.17	59	234	14.43.36	76.36.06	0.14
GOWRAMMAN AHALLI						Conservation Activity	Waste Weir		2218	1			0.02
GOWRAMMAN AHALLI	3687	Vinodamma		22/1	Machinery	Soil Moisture	T C B	1.72	59	344	14.43.26.	76.36.15	0.20
GOWRAMMAN AHALLI						Conservation Activity	Waste Weir		2218	2			0.04
GOWRAMMAN AHALLI	3688	G R Hanumanthareddi		23	Machinery	Soil Moisture	T C B	0.62	59	124	14.43.36	76.36.53	0.07
GOWRAMMAN AHALLI						Conservation Activity	Waste Weir		2218	1			0.02
GOWRAMMAN AHALLI	3689	Vijayakumar g S		23	Machinery	Soil Moisture	T C B	0.28	59	56	14.43.38	76.36.58	0.03
GOWRAMMAN AHALLI						Conservation Activity	Waste Weir		2218	0			0.00
GOWRAMMAN AHALLI	3690	G B Rajappa		23/9	Machinery	Soil Moisture	T C B	0.67	59	134	14.43.37	76.36.50	0.08
GOWRAMMAN AHALLI						Conservation Activity	Waste Weir		2218	1			0.02
GOWRAMMAN AHALLI	3691	G V Shivashenkarappa		23/6	Machinery	Soil Moisture	T C B	3.85	59	770	14.43.38	76.36.42	0.45
GOWRAMMAN AHALLI						Conservation Activity	Waste Weir		2218	4			0.09
GOWRAMMAN AHALLI	3692	G H Basappa		23/4	Machinery	Soil Moisture	T C B	1.00	59	200	14.43.38	76.36.41	0.12

Village Name	Farmer Code	Farmer Name	Aadhar Card No	Survey Number	Rate Type (Manually/Machinery)	Activity Type (Soil Moisture Conservation Activity/ Water Harvesting Activity)	Activity Name	Unit	Unit Cost (In Rs.)		Latitude (Deg-Min-Sec)	Longitude (Deg-Min-Sec)	Total Cost (In Lacs)
GOWRAMMAN AHALLI						Conservation Activity	Waste Weir		2218	1			0.02
GOWRAMMAN AHALLI	3693	G H Shivappa		23/11	Machinery	Soil Moisture	T C B	1.10	59	220	14.43.45	76.36.45	0.13
GOWRAMMAN AHALLI						Conservation Activity	Waste Weir		2218	1			0.02
GOWRAMMAN AHALLI	3694	Nagendrappa		23/**	Machinery	Soil Moisture	T C B	0.35	59	70	14.43.66	76.36.29	0.04
GOWRAMMAN AHALLI						Conservation Activity	Waste Weir		2218	0			0.00
GOWRAMMAN AHALLI	3695	Parvathamma		23/3	Machinery	Soil Moisture	T C B	1.24	59	248	14.43.36	76.38.48	0.15
GOWRAMMAN AHALLI						Conservation Activity	Waste Weir		2218	1			0.02
GOWRAMMAN AHALLI	3696	Manjunathreddi		23/5	Machinery	Soil Moisture	T C B	1.64	59	328	14.43.49	76.36.43	0.19
GOWRAMMAN AHALLI						Conservation Activity	Waste Weir		2218	2			0.04
GOWRAMMAN AHALLI	3697	Mahendrappa		23/7	Machinery	Soil Moisture	T C B	0.70	59	140	14.43.61	76.36.34	0.08
GOWRAMMAN AHALLI						Conservation Activity	Waste Weir		2218	1			0.02
GOWRAMMAN AHALLI	3698	Lokesha		23/**	Machinery	Soil Moisture	T C B	0.35	59	70	14.43.31	76.36.36	0.04
GOWRAMMAN AHALLI						Conservation Activity	Waste Weir		2218	0			0.00
GOWRAMMAN AHALLI	3699	Sannarudramma		23/10	Machinery	Soil Moisture	T C B	1.95	59	390	14.43.30	76.36.3	0.23
GOWRAMMAN AHALLI						Conservation Activity	Waste Weir		2218	2			0.04
GOWRAMMAN AHALLI	3700	Hampamma		23,23/2, 24/1	Machinery	Soil Moisture	T C B	4.08	59	816			0.48
GOWRAMMAN AHALLI						Conservation Activity	Waste Weir		2218	4			0.09
GOWRAMMAN AHALLI	3701	M B Hamruthamma		24/4	Machinery	Soil Moisture	T C B	0.52	59	104	14.43.37	76.36.72	0.06
GOWRAMMAN AHALLI						Conservation Activity	Waste Weir		2218	1			0.02
GOWRAMMAN AHALLI	3702	S H Bimanna		24/5	Machinery	Soil Moisture	T C B	2.39	59	478	14.43.44	76.36.64	0.28
GOWRAMMAN AHALLI						Conservation Activity	Waste Weir		2218	2			0.04
GOWRAMMAN AHALLI	3703	Gurushanthamma		26/4	Machinery	Soil Moisture	T C B	0.75	59	150	14.43.75	76.36.75	0.09
GOWRAMMAN AHALLI						Conservation Activity	Waste Weir		2218	1			0.02
GOWRAMMAN AHALLI	3704	Lakshmiddevamma		24/2	Machinery	Soil Moisture	T C B	1.21	59	242	14.43.66	76.36.87	0.14
GOWRAMMAN AHALLI						Conservation Activity	Waste Weir		2218	1			0.02
GOWRAMMAN AHALLI	3705	Shivarudramma		24/4	Machinery	Soil Moisture	T C B	0.51	59	102	14.43.41	76.36.69	0.06
GOWRAMMAN AHALLI						Conservation Activity	Waste Weir		2218	1			0.02
GOWRAMMAN AHALLI	3706	Sujathamma		24/2	Machinery	Soil Moisture	T C B	1.21	59	242	14.43.710	76.36.79	0.14
GOWRAMMAN AHALLI						Conservation Activity	Waste Weir		2218	1			0.02
GOWRAMMAN AHALLI	3707	J B Ravikumar		25/3	Machinery	Soil Moisture	T C B	1.26	59	252	14.43.59	76.36.86	0.15
GOWRAMMAN AHALLI						Conservation Activity	Waste Weir		2218	1			0.02
GOWRAMMAN AHALLI	3708	Thimmakka		25/2	Machinery	Soil Moisture	T C B	2.48	59	496	14.43.51	76.36.90	0.29
GOWRAMMAN AHALLI						Conservation Activity	Waste Weir		2218	3			0.07

Village Name	Farmer Code	Farmer Name	Aadhar Card No	Survey Number	Rate Type (Manually/Machinery)	Activity Type (Soil Moisture Conservation Activity/ Water Harvesting Activity)	Activity Name	Unit	Unit Cost (In Rs.)		Latitude (Deg-Min-Sec)	Longitude (Deg-Min-Sec)	Total Cost (In Lacs)
GOWRAMMAN AHALLI	3709	Basavaraj G T		25/5	Machinery	Soil Moisture	T C B	1.25	59	250	14.43.51	76.36.97	0.15
GOWRAMMAN AHALLI						Conservation Activity	Waste Weir		2218	1			0.02
GOWRAMMAN AHALLI	3710	Hampakka		24/6, 25/1a	Machinery	Soil Moisture	T C B	2.00	59	400	14.43.68	76.36.98	0.24
GOWRAMMAN AHALLI						Conservation Activity	Waste Weir		2218	2			0.04
Sangenahalli	3711	BASAVARAJAPPA/Jagalurappa	738339105751	2*/1A 2*/3	Machinery	Soil Moisture	T C B	2.53	59	506	14.426721	76.381506	0.30
Sangenahalli						Conservation Activity	Waste Weir		2218	3			0.07
Sangenahalli	3712	LACHHAMMA		1/*/*	Machinery	Soil Moisture	T C B	1.19	59	238	14.423215	76.381167	0.14
Sangenahalli						Conservation Activity	Waste Weir		2218	1			0.02
Sangenahalli	3713	NARASAPPA		2*/2	Machinery	Soil Moisture	T C B	2.50	59	500	14.427738	76.379168	0.30
Sangenahalli						Conservation Activity	Waste Weir		2218	3			0.07
Sangenahalli	3714	JAYALAKSHMI/VASANNA	393235693583	2*/1B	Machinery	Soil Moisture	T C B	0.25	59	50	14.427238	76.381426	0.03
Sangenahalli						Conservation Activity	Waste Weir		2218	0			0.00
Sangenahalli	3715	HANUMANTHAPPA/JAGALURAPPA	389785577622	2*/1A	Machinery	Soil Moisture	T C B	0.73	59	146	14.426872	76.379809	0.09
Sangenahalli						Conservation Activity	Waste Weir		2218	1			0.02
Sangenahalli	3716	P basavaraja/PAPAYYA	526499672865	2*/1B	Machinery	Soil Moisture	T C B	0.25	59	50	14.266806	76.381532	0.03
Sangenahalli						Conservation Activity	Waste Weir		2218	0			0.00
Sangenahalli	3717	PUSHPA S T/VIDYANATHA	831958506448	3*/1A2	Machinery	Soil Moisture	T C B	1.86	59	372	14.427052	76.382716	0.22
Sangenahalli						Conservation Activity	Waste Weir		2218	2			0.04
Sangenahalli	3718	NAGAYYA		3*/1A1	Machinery	Soil Moisture	T C B	0.35	59	70	14.426782	76.383092	0.04
Sangenahalli						Conservation Activity	Waste Weir		2218	0			0.00
Sangenahalli	3719	Jayamma/Sathyananda	827799558665	3*/2	Machinery	Soil Moisture	T C B	0.75	59	150	14.427426	76.383538	0.09
Sangenahalli						Conservation Activity	Waste Weir		2218	1			0.02
Sangenahalli	3720	Basavarajappa/Naqendrappa	627386801819	10*/1	Machinery	Soil Moisture	T C B	0.80	59	160	14.420628	76.373432	0.09
Sangenahalli						Conservation Activity	Waste Weir		2218	1			0.02
Sangenahalli	3721	HUSEN BEE/Hamza hussain	826757358697	10*/1	Machinery	Soil Moisture	T C B	0.90	59	180	14.420629	76.373433	0.11
Sangenahalli						Conservation Activity	Waste Weir		2218	1			0.02
Sangenahalli	3722	SHARANAMMA/thippanna	537903338471	10*/1	Machinery	Soil Moisture	T C B	1.12	59	224	14.420630	76.373434	0.13
Sangenahalli						Conservation Activity	Waste Weir		2218	1			0.02
Sangenahalli	3723	SULDAHALLI VOBBAIAH/PALAI AH	609485591362	10*/1	Machinery	Soil Moisture	T C B	0.51	59	102	14.420631	76.373435	0.06
Sangenahalli						Conservation Activity	Waste Weir		2218	1			0.02
Sangenahalli	3724	SAVITHRAMMA/Bhairappa	281247606437	10*/1	Machinery	Soil Moisture	T C B	1.47	59	294	14.420632	76.373436	0.17
Sangenahalli						Conservation Activity	Waste Weir		2218	1			0.02
Sangenahalli	3725	NARASAMMA/Erappa	523735486000	10*/1	Machinery	Soil Moisture	T C B	0.72	59	144	14.420633	76.373437	0.08
Sangenahalli						Conservation Activity	Waste Weir		2218	1			0.02
Sangenahalli	3726	HANUMANTHAPPA/Boraiah	823276309540	10*/1	Machinery	Soil Moisture	T C B	0.42	59	84	14.420634	76.373438	0.05
Sangenahalli						Conservation Activity	Waste Weir		2218	0			0.00
Sangenahalli	3727	JAYAMMA/BOMMAYYA	782775941610	10*/1	Machinery	Soil Moisture	T C B	0.30	59	60	14.420635	76.373439	0.04
Sangenahalli						Conservation Activity	Waste Weir		2218	0			0.00
Sangenahalli	3728	BASAKKA/BASAYYA	820116888050	10*/1	Machinery	Soil Moisture	T C B	0.80	59	160	14.420636	76.373440	0.09
Sangenahalli						Conservation Activity	Waste Weir		2218	1			0.02
Sangenahalli	3729	RAMAIAH/Rosaiah	352547391223	10*/1	Machinery	Soil Moisture	T C B	0.58	59	116	14.420637	76.373441	0.07
Sangenahalli						Conservation Activity	Waste Weir		2218	1			0.02
Sangenahalli	3730	THIPPAYYA		10*/1	Machinery	Soil Moisture	T C B	1.65	59	330	14.420562	76.374062	0.19
Sangenahalli						Conservation Activity	Waste Weir		2218	2			0.04
Sangenahalli	3731	BASAPPA		10*/1	Machinery	Soil Moisture	T C B	0.63	59	126	14.420487	76.373203	0.07
Sangenahalli						Conservation Activity	Waste Weir		2218	1			0.02
Sangenahalli	3732	Raghava reddy g b/Basappa	589132852510	11/*/*	Machinery	Soil Moisture	T C B	1.57	59	314	14.423129	76.377700	0.19
Sangenahalli						Conservation Activity	Waste Weir		2218	2			0.04
Sangenahalli	3733	RAVIKUMARA/RAMAREDDI	309912307813	11/*/*	Machinery	Soil Moisture	T C B	1.62	59	324	14.423492	76.377457	0.19
Sangenahalli						Conservation Activity	Waste Weir		2218	2			0.04
Sangenahalli	3734	SANNARUDRAMMA/BIMANNA	513088129416	13*/1	Machinery	Soil Moisture	T C B	2.00	59	400	14.424438	76373876	0.24
Sangenahalli						Conservation Activity	Waste Weir		2218	2			0.04
Sangenahalli	3735	MANJUNATHA G T/TIMMAPPA	220323515831	13*/2	Machinery	Soil Moisture	T C B	0.37	59	74	14.425609	76.372429	0.04
Sangenahalli						Conservation Activity	Waste Weir		2218	0			0.00
Sangenahalli	3736	G T Mahanthes/Thimmappa	739833359980	13*/3	Machinery	Soil Moisture	T C B	0.51	59	102	14.424152	76.372262	0.06
Sangenahalli						Conservation Activity	Waste Weir		2218	1			0.02
Sangenahalli	3737	Shekarappa/Erappa	343256095226	14*/4	Machinery	Soil Moisture	T C B	0.97	59	194	14.425628	76.375051	0.11
Sangenahalli						Conservation Activity	Waste Weir		2218	1			0.02
Sangenahalli	3738	PALAMMA		14*/2	Machinery	Soil Moisture	T C B	1.03	59	206	14.426563	76.374399	0.12
Sangenahalli						Conservation Activity	Waste Weir		2218	1			0.02
Sangenahalli	3739	RAJAPPA/VEERAPPA	335509662669	14*/3	Machinery	Soil Moisture	T C B	0.97	59	194	14.425132	76.374809	0.11
Sangenahalli						Conservation Activity	Waste Weir		2218	1			0.02
Sangenahalli	3740	G T Mahanthes/Thimmappa	739833359980	14*/1	Machinery	Soil Moisture	T C B	1.03	59	206	14.424972	76.374292	0.12

Village Name	Farmer Code	Farmer Name	Aadhar Card No	Survey Number	Rate Type (Manually/Machinery)	Activity Type (Soil Moisture Conservation Activity/ Water Harvesting Activity)	Activity Name	Unit	Unit Cost (In Rs.)		Latitude (Deg-Min-Sec)	Longitude (Deg-Min-Sec)	Total Cost (In Lacs)
Sangenahalli						Conservation Activity	Waste Weir		2218	1			0.02
Sangenahalli	3741	ASHOKA P/PALAI AH	826227455501	15/*2 15*/3	Machinery	Soil Moisture	T C B	2.64	59	528	14.425128	76.375696	0.31
Sangenahalli						Conservation Activity	Waste Weir		2218	3			0.07
Sangenahalli	3742	SUVRNAMMA		15*/3 15*/1	Machinery	Soil Moisture	T C B	1.69	59	338	14.426593	76.375696	0.20
Sangenahalli						Conservation Activity	Waste Weir		2218	2			0.04
Sangenahalli	3743	ERAPPA/Thimmajja	664288332490	15*/5	Machinery	Soil Moisture	T C B	1.00	59	200	14.426923	76.378286	0.12
Sangenahalli						Conservation Activity	Waste Weir		2218	1			0.02
Sangenahalli	3744	DODDA THIMMAPPA		16*/*	Machinery	Soil Moisture	T C B	1.69	59	338	14.427632	76.378481	0.20
Sangenahalli						Conservation Activity	Waste Weir		2218	2			0.04
Sangenahalli	3745	RAJAPPA/Mariyappa	827473344000	16*/*	Machinery	Soil Moisture	T C B	1.89	59	378	14.422378	76.377163	0.22
Sangenahalli						Conservation Activity	Waste Weir		2218	2			0.04
Sangenahalli	3746	K H Gopalraju/G Hanumantappa	860963293530	17*/2	Machinery	Soil Moisture	T C B	0.77	59	154	14.425644	76.376384	0.09
Sangenahalli						Conservation Activity	Waste Weir		2218	1			0.02
Sangenahalli	3747	Thimmakka/Thimmappa S	798914076627	17*/3 17*/4	Machinery	Soil Moisture	T C B	1.48	59	296	14.424903	76.377831	0.17
Sangenahalli						Conservation Activity	Waste Weir		2218	1			0.02
Sangenahalli	3748	Thippeswamy G T/Hanumantappa	765671028740	17*/1	Machinery	Soil Moisture	T C B	1.15	59	230	14.425436	76.377642	0.14
Sangenahalli						Conservation Activity	Waste Weir		2218	1			0.02
Sangenahalli	3749	LAKSHMMAMMA/HANUMATHAPPA	FID1403000041667	18*/*	Machinery	Soil Moisture	T C B	2.60	59	520	42402476.375354		0.31
Sangenahalli						Conservation Activity	Waste Weir		2218	3			0.07
Sangenahalli	3750	K G Hanumappa/T Krishnamurthy	892632149324	19*/3	Machinery	Soil Moisture	T C B	0.90	59	180	14.42257	76.375725	0.11
Sangenahalli						Conservation Activity	Waste Weir		2218	1			0.02
Sangenahalli	3751	EERAPPA		19*/2	Machinery	Soil Moisture	T C B	0.90	59	180	14.423355	76.375572	0.11
Sangenahalli						Conservation Activity	Waste Weir		2218	1			0.02
Sangenahalli	3752	SANTHAMMA/G H Thippeswamy	888658455932	19*/1	Machinery	Soil Moisture	T C B	0.90	59	180	14.422042	76.374220	0.11
Sangenahalli						Conservation Activity	Waste Weir		2218	1			0.02
Sangenahalli	3753	Ramappa Prakash/Prakash R	728273647642	20*/*	Machinery	Soil Moisture	T C B	2.58	59	516	14.422478	76.372537	0.30
Sangenahalli						Conservation Activity	Waste Weir		2218	3			0.07
Sangenahalli	3754	DASARA OBAYYA		22*/*	Machinery	Soil Moisture	T C B	2.69	59	538	14.422434	76.370493	0.32
Sangenahalli						Conservation Activity	Waste Weir		2218	3			0.07
Kaldevapurapura	3755	Thippeswamy m h/Doddaiah m h	273043457787	85*/1	Machinery	Soil Moisture	T C B	0.87	59	174	14.436728	76.381465	0.10
Kaldevapurapura						Conservation Activity	Waste Weir		2218	1			0.02
Kaldevapurapura	3756	Jayamma/Suraiah	720120682944	86*/2	Machinery	Soil Moisture	T C B	0.40	59	80	14.436729	76.381466	0.05
Kaldevapurapura						Conservation Activity	Waste Weir		2218	0			0.00
Kaldevapurapura	3757	Hanumakka/G Veeranna	945482986054	86*/1	Machinery	Soil Moisture	T C B	0.45	59	90	14.436730	76.381467	0.05
Kaldevapurapura						Conservation Activity	Waste Weir		2218	0			0.00
Kaldevapurapura	3758	Hampamma/Kotrappa	940537496895	87*/1B1	Machinery	Soil Moisture	T C B	1.20	59	240	14.436731	76.381468	0.14
Kaldevapurapura						Conservation Activity	Waste Weir		2218	2			0.04
Kaldevapurapura	3759	SANNARUDRAMMA/BIMANNA	513088129416	87*/1	Machinery	Soil Moisture	T C B	0.51	59	102	14.436733	76.381470	0.06
Kaldevapurapura						Conservation Activity	Waste Weir		2218	1			0.02
Kaldevapurapura	3760	Hampamma/Kotrappa	940537496895	88*/1B1 88*/1B2	Machinery	Soil Moisture	T C B	1.86	59	372	14.436734	76.381471	0.22
Kaldevapurapura						Conservation Activity	Waste Weir		2218	3			0.07
Kaldevapurapura	3761	SANNA ERAPPA K T/THIMMAPPA	438100973815	88*/2B 88*/2D	Machinery	Soil Moisture	T C B	2.59	59	518	14.436735	76.381472	0.31
Kaldevapurapura						Conservation Activity	Waste Weir		2218	4			0.09
Kaldevapurapura	3762	SANNARUDRAMMA/BIMANNA	513088129416	88*/4	Machinery	Soil Moisture	T C B	0.42	59	84	14.436736	76.381473	0.05
Kaldevapurapura						Conservation Activity	Waste Weir		2218	0			0.00
Kaldevapurapura	3763	G T RAVINDRA/THIPPESH	278379616217	88*/1A2	Machinery	Soil Moisture	T C B	1.11	59	222	14.436737	76.381474	0.13
Kaldevapurapura						Conservation Activity	Waste Weir		2218	2			0.04
Kaldevapurapura	3764	ASHOK G T/THIPPESWAMY	804405612120	88*/1A2	Machinery	Soil Moisture	T C B	0.61	59	122	14.436738	76.381475	0.07
Kaldevapurapura						Conservation Activity	Waste Weir		2218	1			0.02
Kaldevapurapura	3765	PA ERAPPA/PA ERAPPA	859890338319	88*/2A	Machinery	Soil Moisture	T C B	0.61	59	122	14.436739	76.381476	0.07
Kaldevapurapura						Conservation Activity	Waste Weir		2218	1			0.02
Kaldevapurapura	3766	GANGAMMA/NANJAPPA	429994272572	88*/1A1	Machinery	Soil Moisture	T C B	1.20	59	240	14.436740	76.381477	0.14
Kaldevapurapura						Conservation Activity	Waste Weir		2218	1			0.02
Kaldevapurapura	3767	H D Thippeswamy/Doddaiah	258233797628	89*/3	Machinery	Soil Moisture	T C B	1.07	59	214	14.436741	76.381478	0.13
Kaldevapurapura						Conservation Activity	Waste Weir		2218	2			0.04
Kaldevapurapura	3768	MALLAYYA/BANGARI SURAYYA	558097654221	89*/1 89*/4	Machinery	Soil Moisture	T C B	0.50	59	100	14.436742	76.381479	0.06
Kaldevapurapura						Conservation Activity	Waste Weir		2218	1			0.02
Kaldevapurapura	3769	THIMMAKKA/HANUMAPPA	455353328032	89*/2	Machinery	Soil Moisture	T C B	0.30	59	60	14.436743	76.381480	0.04
Kaldevapurapura						Conservation Activity	Waste Weir		2218	0			0.00
Kaldevapurapura	3770	Manjunatha/Narasappa	489427383275	90*/3 90*/4B	Machinery	Soil Moisture	T C B	0.92	59	184	14.433956	76.381024	0.11
Kaldevapurapura						Conservation Activity	Waste Weir		2218	1			0.02
Kaldevapurapura	3771	Hemareddy G H/Hanumappa	605592539470	90*/1	Machinery	Soil Moisture	T C B	0.85	59	170	14.434045	76.38.5421	0.10
Kaldevapurapura						Conservation Activity	Waste Weir		2218	1			0.02
Kaldevapurapura	3772	HAMPAMMA/KONDICHANNAPPA	263039084705	90*/5	Machinery	Soil Moisture	T C B	0.80	59	160	14.433946	76.38.2548	0.09
Kaldevapurapura						Conservation Activity	Waste Weir		2218	1			0.02
Kaldevapurapura	3773	MALLAYYA/BANGARI SURAYYA	558097654221	90*/4A	Machinery	Soil Moisture	T C B	0.29	59	58	14.433946	76.38.2549	0.03



Village Name	Farmer Code	Farmer Name	Aadhar Card No	Survey Number	Rate Type (Manually/Machinery)	Activity Type (Soil Moisture Conservation Activity/ Water Harvesting Activity)	Activity Name	Unit	Unit Cost (In Rs.)		Latitude (Deg-Min-Sec)	Longitude (Deg-Min-Sec)	Total Cost (In Lacs)
Kaldevapur						Conservation Activity	Waste Weir		2218	0			0.00
Kaldevapur	3774	N THIRUPALAYA/Narasappa	893277857785	90*/2	Machinery	Soil Moisture	T C B	0.85	59	170	14.433947	76.38.2550	0.10
Kaldevapur						Conservation Activity	Waste Weir		2218	1			0.02
Kaldevapur	3775	P ESHWARAMMA/RAMAPPA	778287933065	91*/10	Machinery	Soil Moisture	T C B	0.40	59	80	14.433948	76.38.2551	0.05
Kaldevapur						Conservation Activity	Waste Weir		2218	0			0.00
Kaldevapur	3776	THIMMAYYA S T/DODDA THIMMAIAH	522984675619	91*/1D 91*/1 91*/1CB	Machinery	Soil Moisture	T C B	3.56	59	712	14.433949	76.38.2552	0.42
Kaldevapur						Conservation Activity	Waste Weir		2218	5			0.11
Kaldevapur	3777	SHARANAPPA/GIDDABORAIH	996224969577	91*/1F	Machinery	Soil Moisture	T C B	0.22	59	44	14.433950	76.38.2553	0.03
Kaldevapur						Conservation Activity	Waste Weir		2218	0			0.00
Kaldevapur	3778	K M SHIVSKUMARA		91*/1	Machinery	Soil Moisture	T C B	4.75	59	950	14.433952	76.382568	0.56
Kaldevapur						Conservation Activity	Waste Weir		2218	6			0.13
Kaldevapur	3779	PAPANNA/HANUMANTHAPPA	641539950680	91*/1	Machinery	Soil Moisture	T C B	0.40	59	80	14.433951	76.38.2554	0.05
Kaldevapur						Conservation Activity	Waste Weir		2218	0			0.00
Kaldevapur	3780	NARASIMHAPPA/NARASHIMAPPA	722621104395	91*/1A2 91*/1B 91*/1	Machinery	Soil Moisture	T C B	4.14	59	828	14.433952	76.38.2555	0.49
Kaldevapur						Conservation Activity	Waste Weir		2218	4			0.09
Kaldevapur	3781	K S SHIVAKUMAR/SHANTHAIH	496365959209	91*/1	Machinery	Soil Moisture	T C B	4.75	59	950	14.433953	76.38.2556	0.56
Kaldevapur						Conservation Activity	Waste Weir		2218	5			0.11
Kaldevapur	3782	Adivappar veerabhadrapa/Hanumanthappa	935832754936	91*/1	Machinery	Soil Moisture	T C B	2.56	59	512	14.433954	76.38.2557	0.30
Kaldevapur						Conservation Activity	Waste Weir		2218	4			0.09
Kaldevapur	3783	Thippeswamy K T/Boranna	540622943288	92*/9	Machinery	Soil Moisture	T C B	0.55	59	110	14.433955	76.38.2558	0.06
Kaldevapur						Conservation Activity	Waste Weir		2218	1			0.02
Kaldevapur	3784	K T Thippeswamy/Thippeswamy	995061896471	92*/8	Machinery	Soil Moisture	T C B	1.10	59	220	14.433956	76.38.2559	0.13
Kaldevapur						Conservation Activity	Waste Weir		2218	2			0.04
Kaldevapur	3785	R kallappa/Rangappa	791246354207	92*/5A	Machinery	Soil Moisture	T C B	1.82	59	364	14.433957	76.38.2560	0.21
Kaldevapur						Conservation Activity	Waste Weir		2218	2			0.04
Kaldevapur	3786	Kallingappa/Mudyappa	958896542129	92*/10 92*/7	Machinery	Soil Moisture	T C B	2.63	59	526	14.433958	76.38.2561	0.31
Kaldevapur						Conservation Activity	Waste Weir		2218	4			0.09
Kaldevapur	3787	MANDAYAGALA RUDRAPPA/Bosayya	971672112075	92*/*	Machinery	Soil Moisture	T C B	0.84	59	168	14.433959	76.38.2562	0.10
Kaldevapur						Conservation Activity	Waste Weir		2218	1			0.02
Kaldevapur	3788	DASAJJAR KALLAPA/HANUMAYYA	347908391763	92*/1	Machinery	Soil Moisture	T C B	1.55	59	310	14.433960	76.38.2563	0.18
Kaldevapur						Conservation Activity	Waste Weir		2218	3			0.07
Kaldevapur	3789	OBHAMMA		92*/2	Machinery	Soil Moisture	T C B	1.25	59	250	14.434069	76.385497	0.15
Kaldevapur						Conservation Activity	Waste Weir		2218	1			0.02
Kaldevapur	3790	K T CHANNABASAPPA/SANNA BORANAYAKA	436225204744	92*/*	Machinery	Soil Moisture	T C B	1.26	59	252	14.433961	76.38.2564	0.15
Kaldevapur						Conservation Activity	Waste Weir		2218	1			0.02
Kaldevapur	3791	R DHARMENDRA/RUDRAPPA	295218120779	92*/2	Machinery	Soil Moisture	T C B	0.41	59	82	14.433962	76.38.2565	0.05
Kaldevapur						Conservation Activity	Waste Weir		2218	0			0.00
Kaldevapur	3792	KALLESHI K T/KALLESHI K T	980678646974	92*/9	Machinery	Soil Moisture	T C B	0.55	59	110	14.433963	76.38.2566	0.06
Kaldevapur						Conservation Activity	Waste Weir		2218	1			0.02
Kaldevapur	3793	SAVITHRAMMA/RANGAPPA	728218470232	92*/3	Machinery	Soil Moisture	T C B	3.74	59	748	14.433964	76.38.2567	0.44
Kaldevapur						Conservation Activity	Waste Weir		2218	4			0.09
Kaldevapur	3794	PA ERAPPA/PA ERAPPA	859890338319	92*/5B1	Machinery	Soil Moisture	T C B	0.21	59	42	14.433965	76.38.2568	0.02
Kaldevapur						Conservation Activity	Waste Weir		2218	0			0.00
Kaldevapur	3795	S T IRANNA/THIMMABOVI	992771269968	92*/4B	Machinery	Soil Moisture	T C B	0.81	59	162	14.433966	76.38.2569	0.10
Kaldevapur						Conservation Activity	Waste Weir		2218	1			0.02
Kaldevapur	3796	Jayamma/Sathyananda	827799558665	92*/5B2	Machinery	Soil Moisture	T C B	0.40	59	80	14.433967	76.38.2570	0.05
Kaldevapur						Conservation Activity	Waste Weir		2218	0			0.00
Kaldevapur	3797	Hanumanthappa/Late kadarappa	314058667168	93*/1	Machinery	Soil Moisture	T C B	0.98	59	196	14.435268	76.373518	0.12
Kaldevapur						Conservation Activity	Waste Weir		2218	1			0.02
Kaldevapur	3798	GURAPPA/THIPPAYYA	405240772403	93*/1	Machinery	Soil Moisture	T C B	0.93	59	186	14.435269	76.373519	0.11
Kaldevapur						Conservation Activity	Waste Weir		2218	1			0.02
Kaldevapur	3799	O RAJANNA/OBAIAH	252922077392	93*/1	Machinery	Soil Moisture	T C B	1.60	59	320	14.435270	76.373520	0.19
Kaldevapur						Conservation Activity	Waste Weir		2218	3			0.07
Kaldevapur	3800	K THIPPESWAMY/KARIYAPPA	384295527136	93*/1	Machinery	Soil Moisture	T C B	1.72	59	344	14.435271	76.373521	0.20
Kaldevapur						Conservation Activity	Waste Weir		2218	3			0.07
Kaldevapur	3801	THIPPESWAMY/THIPPESWAMY	895537624175	93*/1	Machinery	Soil Moisture	T C B	0.40	59	80	14.435272	76.373522	0.05
Kaldevapur						Conservation Activity	Waste Weir		2218	0			0.00
Kaldevapur	3802	RAJAPPA/HANUMAPPA	594674486175	93*/1	Machinery	Soil Moisture	T C B	0.45	59	90	14.435273	76.373523	0.05
Kaldevapur						Conservation Activity	Waste Weir		2218	0			0.00
Kaldevapur	3803	Kanamakka/Thimmayya	335009031983	93*/1	Machinery	Soil Moisture	T C B	0.80	59	160	14.435274	76.373524	0.09
Kaldevapur						Conservation Activity	Waste Weir		2218	1			0.02
Kaldevapur	3804	G nagaraja/Godalaiah	735938311241	93*/1	Machinery	Soil Moisture	T C B	0.94	59	188	14.435275	76.373525	0.11
Kaldevapur						Conservation Activity	Waste Weir		2218	1			0.02
Kaldevapur	3805	Thippeswamy G T/Hanumanthappa	765671028740	94*/3	Machinery	Soil Moisture	T C B	0.53	59	106	14.435276	76.373526	0.06



Village Name	Farmer Code	Farmer Name	Aadhar Card No	Survey Number	Rate Type (Manually/Machinery)	Activity Type (Soil Moisture Conservation Activity/ Water Harvesting Activity)	Activity Name	Unit	Unit Cost (In Rs.)		Latitude (Deg-Min-Sec)	Longitude (Deg-Min-Sec)	Total Cost (In Lacs)
Kaldevapur						Conservation Activity	Waste Weir		2218	1			0.02
Kaldevapur	3806	G B HARISH/BASAVARAJAPPA PATEL	810140442562	94*/2	Machinery	Soil Moisture	T C B	0.45	59	90	14.435277	76.373527	0.05
Kaldevapur						Conservation Activity	Waste Weir		2218	0			0.00
Kaldevapur	3807	GANGAMMA/LAKSHMAMMA	704193816528	94*/1	Machinery	Soil Moisture	T C B	0.46	59	92	14.435278	76.373528	0.05
Kaldevapur						Conservation Activity	Waste Weir		2218	0			0.00
Kaldevapur	3808	SIDRAMAPPA G V/ERAPPA	296117309330	95*/16	Machinery	Soil Moisture	T C B	0.20	59	40	14.435279	76.373529	0.02
Kaldevapur						Conservation Activity	Waste Weir		2218	0			0.00
Kaldevapur	3809	G S Shanthakumar/SHARANAPPA	721053785843	95*/6	Machinery	Soil Moisture	T C B	2.17	59	434	14.435280	76.373530	0.26
Kaldevapur						Conservation Activity	Waste Weir		2218	3			0.07
Kaldevapur	3810	Shivakumar S/Sharanappa	422444216987	95*/6	Machinery	Soil Moisture	T C B	3.10	59	620	14.435281	76.373531	0.37
Kaldevapur						Conservation Activity	Waste Weir		2218	4			0.09
Kaldevapur	3811	G S Lokeshwara/SHARANAPPA	483296264089	95*/6	Machinery	Soil Moisture	T C B	0.17	59	34	14.435282	76.373532	0.02
Kaldevapur						Conservation Activity	Waste Weir		2218	0			0.00
Kaldevapur	3812	RUDRAMMA/NINGAPPA	858819814802	95*/1	Machinery	Soil Moisture	T C B	0.65	59	130	14.435283	76.373533	0.08
Kaldevapur						Conservation Activity	Waste Weir		2218	1			0.02
Kaldevapur	3813	VIJAYAKUMAR B H/B N HANUMANTHAYYA	538615491335	95*/5	Machinery	Soil Moisture	T C B	0.50	59	100	14.436125	76.378325	0.06
Kaldevapur						Conservation Activity	Waste Weir		2218	1			0.02
Kaldevapur	3814	BASAVARAJ B H/B N Hanumanthayya	774476107551	95*/5	Machinery	Soil Moisture	T C B	0.92	59	184	14.436126	76.378326	0.11
Kaldevapur						Conservation Activity	Waste Weir		2218	1			0.02
Kaldevapur	3815	ASHOK G T/THIPPESWAMY	804405612120	95*/7	Machinery	Soil Moisture	T C B	0.77	59	154	14.436127	76.378327	0.09
Kaldevapur						Conservation Activity	Waste Weir		2218	1			0.02
Kaldevapur	3816	PARAMESHWARAPPA/SHARANAPPA	435922740982	95*/6	Machinery	Soil Moisture	T C B	0.87	59	174	14.436128	76.378328	0.10
Kaldevapur						Conservation Activity	Waste Weir		2218	1			0.02
Kaldevapur	3817	HANUMANTHAPPA D/DASAPPA	579051738343	95*/14	Machinery	Soil Moisture	T C B	0.80	59	160	14.436129	76.378329	0.09
Kaldevapur						Conservation Activity	Waste Weir		2218	1			0.02
Kaldevapur	3818	MANJAPPA G M/D THIMMAPPA	205480403049	95*/3	Machinery	Soil Moisture	T C B	1.15	59	230	14.436130	76.378330	0.14
Kaldevapur						Conservation Activity	Waste Weir		2218	2			0.04
Kaldevapur	3819	G S SHIVANANDAPPA/G B SHARANAPPA	525491972597	95*/6	Machinery	Soil Moisture	T C B	0.87	59	174	14.436131	76.378331	0.10
Kaldevapur						Conservation Activity	Waste Weir		2218	1			0.02
Kaldevapur	3820	PA ERAPPA/PA ERAPPA	859890338319	95*/2	Machinery	Soil Moisture	T C B	0.60	59	120	14.436132	76.378332	0.07
Kaldevapur						Conservation Activity	Waste Weir		2218	1			0.02
Kaldevapur	3821	HANUMANTHAPPA G V/ERAPPA	575184093742	95*/15	Machinery	Soil Moisture	T C B	0.94	59	188	14.436133	76.378333	0.11
Kaldevapur						Conservation Activity	Waste Weir		2218	1			0.02
Kaldevapur	3822	Samma/Sanna Hanumanthappa	882232933699	95*/11 95*/4A1	Machinery	Soil Moisture	T C B	2.47	59	494	14.436134	76.378334	0.29
Kaldevapur						Conservation Activity	Waste Weir		2218	4			0.09
Kaldevapur	3823	Shettamma/Hanumanthappa	582488803902	95*/17 97*/17	Machinery	Soil Moisture	T C B	0.64	59	128	14.438745	76.374458	0.08
Kaldevapur						Conservation Activity	Waste Weir		2218	1			0.02
Kaldevapur	3824	RADHAMMA/B N HANUMANTHAIH	680101877407	95*/5	Machinery	Soil Moisture	T C B	1.22	59	244	14.438746	76.374459	0.14
Kaldevapur						Conservation Activity	Waste Weir		2218	2			0.04
Kaldevapur	3825	Chowdamma/Late Mariswamy	430653926606	96*/2A	Machinery	Soil Moisture	T C B	1.16	59	232	14.438747	76.374460	0.14
Kaldevapur						Conservation Activity	Waste Weir		2218	2			0.04
Kaldevapur	3826	GADRIPALARA KALLAPPA/GADRIPALARA KALLAPPA	418002879050	96*/1	Machinery	Soil Moisture	T C B	1.60	59	320	14.438748	76.374461	0.19
Kaldevapur						Conservation Activity	Waste Weir		2218	2			0.04
Kaldevapur	3827	HANUMANTHAREDDY/MAHANTHANNA	629817120603	96*/2B	Machinery	Soil Moisture	T C B	1.18	59	236	14.438749	76.374462	0.14
Kaldevapur						Conservation Activity	Waste Weir		2218	2			0.04
Kaldevapur	3828	ANUSUYAMMA/Hanumanthappa	774803373801	97*/2	Machinery	Soil Moisture	T C B	0.26	59	52	14.438750	76.374463	0.03
Kaldevapur						Conservation Activity	Waste Weir		2218	0			0.00
Kaldevapur	3829	RAJASHEKHARA K V/A D VEERAPPA	957433485331	97*/13	Machinery	Soil Moisture	T C B	1.52	59	304	14.438751	76.374464	0.18
Kaldevapur						Conservation Activity	Waste Weir		2218	3			0.07
Kaldevapur	3830	Gadri Palaiah/Badapalaiah	359615285277	97*/14	Machinery	Soil Moisture	T C B	0.80	59	160	14.438752	76.374465	0.09
Kaldevapur						Conservation Activity	Waste Weir		2218	1			0.02
Kaldevapur	3831	G S Shanthakumar/SHARANAPPA	721053785843	97*/3B	Machinery	Soil Moisture	T C B	0.73	59	146	14.438753	76.374466	0.09
Kaldevapur						Conservation Activity	Waste Weir		2218	1			0.02
Kaldevapur	3832	Shivakumar S/Sharanappa	422444216987	97*/3C	Machinery	Soil Moisture	T C B	0.35	59	70	14.438754	76.374467	0.04
Kaldevapur						Conservation Activity	Waste Weir		2218	0			0.00
Kaldevapur	3833	G S Lokeshwara/SHARANAPPA	483296264089	97*/3A	Machinery	Soil Moisture	T C B	0.62	59	124	14.438755	76.374468	0.07
Kaldevapur						Conservation Activity	Waste Weir		2218	1			0.02
Kaldevapur	3834	K S KALLESHPAPPA/SHANKRAPPA	502999240878	97*/9	Machinery	Soil Moisture	T C B	1.10	59	220	14.438756	76.374469	0.13
Kaldevapur						Conservation Activity	Waste Weir		2218	1			0.02
Kaldevapur	3835	GADRIPALARA LAKSHMANA/gadripalara	418929850060	97*/7	Machinery	Soil Moisture	T C B	1.60	59	320	14.438757	76.374470	0.19
Kaldevapur						Conservation Activity	Waste Weir		2218	2			0.04
Kaldevapur	3836	SAVITRAMMA/Laxman	862932634657	97*/4	Machinery	Soil Moisture	T C B	2.39	59	478	14.438758	76.374471	0.28
Kaldevapur						Conservation Activity	Waste Weir		2218	3			0.07
Kaldevapur	3837	SHEERANAHALLI JAYAMMA/SHEERANAHALLI JAYAMMA	855549063438	97*/4	Machinery	Soil Moisture	T C B	1.37	59	274	14.438759	76.374472	0.16

Village Name	Farmer Code	Farmer Name	Aadhar Card No	Survey Number	Rate Type (Manually/Machinery)	Activity Type (Soil Moisture Conservation Activity/ Water Harvesting Activity)	Activity Name	Unit	Unit Cost (In Rs.)		Latitude (Deg-Min-Sec)	Longitude (Deg-Min-Sec)	Total Cost (In Lacs)
Kalidevarapura						Conservation Activity	Waste Weir		2218	2			0.04
Kalidevarapura	3838	ANASUYAMMA/S B RAMAREDDY	390332626289	97/*/6	Machinery	Soil Moisture	T C B	1.08	59	216	14.438760	76.374473	0.13
Kalidevarapura						Conservation Activity	Waste Weir		2218	1			0.02
Kalidevarapura	3839	K H MALLIKARJUNA/K H MALLIKARJUNA	736782843977	97/*/2	Machinery	Soil Moisture	T C B	0.26	59	52	14.438761	76.374474	0.03
Kalidevarapura						Conservation Activity	Waste Weir		2218	0			0.00
Kalidevarapura	3840	Bhagyalakshmi/G H Nagendrappa	700891047053	97/*/11	Machinery	Soil Moisture	T C B	0.25	59	50	14.438762	76.374475	0.03
Kalidevarapura						Conservation Activity	Waste Weir		2218	0			0.00
Kalidevarapura	3841	RAJASHEKHARA K V/A D VEERAPPA	957433485331	98/*/1A1A	Machinery	Soil Moisture	T C B	0.73	59	146	14.438763	76.374476	0.09
Kalidevarapura						Conservation Activity	Waste Weir		2218	1			0.02
Kalidevarapura	3842	G N Kantharaj/G H Nagendrappa	474028073514	98/*/6	Machinery	Soil Moisture	T C B	0.80	59	160	14.438764	76.374477	0.09
Kalidevarapura						Conservation Activity	Waste Weir		2218	1			0.02
Kalidevarapura	3843	CHOUNDAPPA/KOTHLA OBAYYA	383043347320	98/*/5	Machinery	Soil Moisture	T C B	0.63	59	126	14.438765	76.374478	0.07
Kalidevarapura						Conservation Activity	Waste Weir		2218	1			0.02
Kalidevarapura	3844	Bhagyalakshmi/G H Nagendrappa	700891047053	98/*/1B	Machinery	Soil Moisture	T C B	2.25	59	450	14.438766	76.374479	0.27
Kalidevarapura						Conservation Activity	Waste Weir		2218	2			0.04
Kalidevarapura	3845	Hanumakka/G Veeranna	945482986054	98/*/2	Machinery	Soil Moisture	T C B	0.45	59	90	14.438767	76.374480	0.05
Kalidevarapura						Conservation Activity	Waste Weir		2218	0			0.00
Kalidevarapura	3846	Virabhadrayya G H/Hanumanthappa	932518272441	98/*/1A2 98/*/1A1B	Machinery	Soil Moisture	T C B	2.08	59	416	14.438768	76.374481	0.25
Kalidevarapura						Conservation Activity	Waste Weir		2218	3			0.07
Kalidevarapura	3847	RENUKA S/MALLIKARJUN K	657687758683	100/*/1 100/*/16	Machinery	Soil Moisture	T C B	2.51	59	502	14.443354	76.383615	0.30
Kalidevarapura						Conservation Activity	Waste Weir		2218	3			0.07
Kalidevarapura	3848	NIRMALA/BASAPPA	620946332989	100/*/7 100/*/9	Machinery	Soil Moisture	T C B	1.20	59	240	14.443355	76.383616	0.14
Kalidevarapura						Conservation Activity	Waste Weir		2218	2			0.04
Kalidevarapura	3849	HANUMAPPA/BABBURAPPA	206556234302	100/*/4	Machinery	Soil Moisture	T C B	1.40	59	280	14.443356	76.383617	0.17
Kalidevarapura						Conservation Activity	Waste Weir		2218	2			0.04
Kalidevarapura	3850	D S Kallappa/M H Surappa	732809278116	100/*/1 100/*/14	Machinery	Soil Moisture	T C B	1.64	59	328	14.443357	76.383618	0.19
Kalidevarapura						Conservation Activity	Waste Weir		2218	3			0.07
Kalidevarapura	3851	KALLAPPA K/THIPPESWAMY	251673290383	100/*/11	Machinery	Soil Moisture	T C B	0.54	59	108	14.443358	76.383619	0.06
Kalidevarapura						Conservation Activity	Waste Weir		2218	1			0.02
Kalidevarapura	3852	K B SOMASHEKAR/KODLIBASAPPA	230069030552	100/*/8	Machinery	Soil Moisture	T C B	1.20	59	240	14.443359	76.383620	0.14
Kalidevarapura						Conservation Activity	Waste Weir		2218	2			0.04
Kalidevarapura	3853	Balappa t q/Tirukappa	685885824717	100/*/12	Machinery	Soil Moisture	T C B	1.20	59	240	14.443360	76.383621	0.14
Kalidevarapura						Conservation Activity	Waste Weir		2218	2			0.04
Kalidevarapura	3854	DINESH K/Kallappa k	828531953003	100/*/10	Machinery	Soil Moisture	T C B	0.83	59	166	14.443361	76.383622	0.10
Kalidevarapura						Conservation Activity	Waste Weir		2218	1			0.02
Kalidevarapura	3855	KALIANGAMMA/KALLAPPA	961637123617	100/*/11	Machinery	Soil Moisture	T C B	0.54	59	108	14.443362	76.383623	0.06
Kalidevarapura						Conservation Activity	Waste Weir		2218	1			0.02
Kalidevarapura	3856	THIPPAMMA/SHIVAPPA	336336511463	100/*/5 100/*/6	Machinery	Soil Moisture	T C B	0.80	59	160	14.443363	76.383624	0.09
Kalidevarapura						Conservation Activity	Waste Weir		2218	1			0.02
Kalidevarapura	3857	Mestri tippeswamy/T boraiah	203529957884	100/*/13	Machinery	Soil Moisture	T C B	0.80	59	160	14.443364	76.383625	0.09
Kalidevarapura						Conservation Activity	Waste Weir		2218	1			0.02
Kalidevarapura	3858	RENUKA S/MALLIKARJUN K	657687758683	101/*/*	Machinery	Soil Moisture	T C B	0.58	59	116	14.444275	76.382618	0.07
Kalidevarapura						Conservation Activity	Waste Weir		2218	1			0.02
Kalidevarapura	3859	K M SOMASEKHARAIH/NANJUNDAIAH	764113369898	101/*/*	Machinery	Soil Moisture	T C B	0.75	59	150	14.444276	76.382619	0.09
Kalidevarapura						Conservation Activity	Waste Weir		2218	1			0.02
Kalidevarapura	3860	A Jayanna/Kallappa	978578722515	102/*/8	Machinery	Soil Moisture	T C B	0.54	59	108	14.444277	76.382620	0.06
Kalidevarapura						Conservation Activity	Waste Weir		2218	1			0.02
Kalidevarapura	3861	NIRMALA/BASAPPA	620946332989	102/*/15	Machinery	Soil Moisture	T C B	3.11	59	622	14.444278	76.382621	0.37
Kalidevarapura						Conservation Activity	Waste Weir		2218	4			0.09
Kalidevarapura	3862	Somashekar K/Siddalinagappa K	859823204735	102/*/17 102/*/19 102/*/21	Machinery	Soil Moisture	T C B	1.94	59	388	14.444279	76.382622	0.23
Kalidevarapura						Conservation Activity	Waste Weir		2218	3			0.07
Kalidevarapura	3863	Chikka Hanumappa/Hanumanthappa	575857007918	102/*/16	Machinery	Soil Moisture	T C B	0.80	59	160	14.444280	76.382623	0.09
Kalidevarapura						Conservation Activity	Waste Weir		2218	1			0.02
Kalidevarapura	3864	D TIPPESWAMY/CHITTAPPA	635159307593	102/*/14	Machinery	Soil Moisture	T C B	0.89	59	178	14.444281	76.382624	0.11
Kalidevarapura						Conservation Activity	Waste Weir		2218	1			0.02
Kalidevarapura	3865	D KALLAMMA/SHARANAPPA	720930812070	102/*/3	Machinery	Soil Moisture	T C B	0.40	59	80	14.444282	76.382625	0.05
Kalidevarapura						Conservation Activity	Waste Weir		2218	0			0.00
Kalidevarapura	3866	NINGAPPA/CHITHAPPA	723826147951	102/*/13	Machinery	Soil Moisture	T C B	0.36	59	72	14.444283	76.382626	0.04
Kalidevarapura						Conservation Activity	Waste Weir		2218	0			0.00
Kalidevarapura	3867	A MURTAPPA/THIPPESWAMY	306586280598	102/*/11	Machinery	Soil Moisture	T C B	0.85	59	170	14.444284	76.382627	0.10
Kalidevarapura						Conservation Activity	Waste Weir		2218	1			0.02
Kalidevarapura	3868	KALLAPPA K/THIPPESWAMY	251673290383	102/*/4A	Machinery	Soil Moisture	T C B	0.85	59	170	14.444285	76.382628	0.10
Kalidevarapura						Conservation Activity	Waste Weir		2218	1			0.02
Kalidevarapura	3869	Gowdru Kallamma/BOMMAIAH	254899905404	102/*/7	Machinery	Soil Moisture	T C B	0.30	59	60	14.444286	76.382629	0.04
Kalidevarapura						Conservation Activity	Waste Weir		2218	0			0.00
Kalidevarapura	3870	G M KALLESHAPPA/G M KALLESHAPPA	249608281632	102/*/18 102/*/1	Machinery	Soil Moisture	T C B	1.14	59	228	14.444287	76.382630	0.13

Village Name	Farmer Code	Farmer Name	Aadhar Card No	Survey Number	Rate Type (Manually/Machinery)	Activity Type (Soil Moisture Conservation Activity/ Water Harvesting Activity)	Activity Name	Unit	Unit Cost (In Rs.)		Latitude (Deg-Min-Sec)	Longitude (Deg-Min-Sec)	Total Cost (In Lacs)
Kalledevarapura						Conservation Activity	Waste Weir		2218	2			0.04
Kalledevarapura	3871	NAGARAJAPPA K/LATE ANGADI KALLAPPA	870475746854	102/*/9	Machinery	Soil Moisture	T C B	0.53	59	106	14.444288	76.382631	0.06
Kalledevarapura						Conservation Activity	Waste Weir		2218	1			0.02
Kalledevarapura	3872	K NAGARAJAPPA/K NAGARAJAPPA	694674558897	102/*/12	Machinery	Soil Moisture	T C B	0.95	59	190	14.444289	76.382632	0.11
Kalledevarapura						Conservation Activity	Waste Weir		2218	1			0.02
Kalledevarapura	3873	RAVI KUMAR K G/K G KALLESHAPPA	895873272408	102/*/6 102/*/22	Machinery	Soil Moisture	T C B	1.01	59	202	14.444290	76.382633	0.12
Kalledevarapura						Conservation Activity	Waste Weir		2218	1			0.02
Kalledevarapura	3874	K G RUDRESH/KALLESHPPA	272054271001	102/*/20	Machinery	Soil Moisture	T C B	2.41	59	482	14.444291	76.382634	0.28
Kalledevarapura						Conservation Activity	Waste Weir		2218	3			0.07
Kalledevarapura	3875	K KALLESHAPPA/SHOP KALLAPPA	991410323129	102/*/10	Machinery	Soil Moisture	T C B	0.53	59	106	14.444292	76.382635	0.06
Kalledevarapura						Conservation Activity	Waste Weir		2218	1			0.02
Kalledevarapura	3876	K T KALLAMATHA/THIPPESWAMY	319026887930	102/*/2	Machinery	Soil Moisture	T C B	2.56	59	512	14.444293	76.382636	0.30
Kalledevarapura						Conservation Activity	Waste Weir		2218	3			0.07
Kalledevarapura	3877	A T Shivakumar/Angadi Thippeswamy	319026887930	102/*/11	Machinery	Soil Moisture	T C B	1.32	59	264	14.444294	76.382637	0.16
Kalledevarapura						Conservation Activity	Waste Weir		2218	2			0.04
Kalledevarapura	3878	Kamamma/Govindappa G H	257185604657	102/*/4B1	Machinery	Soil Moisture	T C B	1.85	59	370	14.444295	76.382638	0.22
Kalledevarapura						Conservation Activity	Waste Weir		2218	2			0.04
Kalledevarapura	3879	NIRMALA/BASAPPA	620946332989	103/*/3 103/*/4	Machinery	Soil Moisture	T C B	2.64	59	528	14.447268	76.385326	0.31
Kalledevarapura						Conservation Activity	Waste Weir		2218	4			0.09
Kalledevarapura	3880	Gangamma/Ningappa	720637663952	103/*/5	Machinery	Soil Moisture	T C B	0.80	59	160	14.447269	76.385327	0.09
Kalledevarapura						Conservation Activity	Waste Weir		2218	1			0.02
Kalledevarapura	3881	BORAMMA/NAGENDRAPPA YANE NAGARAJ	393966667758	103/*/10	Machinery	Soil Moisture	T C B	1.59	59	318	14.447270	76.385328	0.19
Kalledevarapura						Conservation Activity	Waste Weir		2218	2			0.04
Kalledevarapura	3882	DINESH K/Kallappa k	828531953003	103/*/* 103/*/8	Machinery	Soil Moisture	T C B	1.64	59	328	14.447271	76.385329	0.19
Kalledevarapura						Conservation Activity	Waste Weir		2218	3			0.07
Kalledevarapura	3883	PRAHLAD/PRAHLAD	838057928605	103/*/2 103/*/7	Machinery	Soil Moisture	T C B	1.59	59	318	14.447272	76.385330	0.19
Kalledevarapura						Conservation Activity	Waste Weir		2218	3			0.07
Kalledevarapura	3884	T L KRISHNAMURTHY/LAKSHAMANAPPA	886475757534	105/*/8	Machinery	Soil Moisture	T C B	1.08	59	216	14.447273	76.385331	0.13
Kalledevarapura						Conservation Activity	Waste Weir		2218	1			0.02
Kalledevarapura	3885	T Thippeswamy/qurappa	469604504893	105/*/3	Machinery	Soil Moisture	T C B	0.44	59	97	14.447274	76.385332	0.06
Kalledevarapura						Conservation Activity	Waste Weir		2218	0			0.00
Kalledevarapura	3886	GURUMURTHY D T/GURUMURTHY D T	437191288146	105/*/5 105/*/6	Machinery	Soil Moisture	T C B	2.49	59	548	14.447275	76.385333	0.32
Kalledevarapura						Conservation Activity	Waste Weir		2218	3			0.07
Kalledevarapura	3887	BHAGYAMMA/CHANDRAPPA	504909857246	106/*/7 106/*/8 106/*/9	Machinery	Soil Moisture	T C B	3.20	59	704	14.447276	76.385334	0.42
Kalledevarapura						Conservation Activity	Waste Weir		2218	4			0.09
Kalledevarapura	3888	G C HANUMANTHA REDDY/G C CHANDRAPPA	884913279839	106/*/5	Machinery	Soil Moisture	T C B	1.08	59	238	14.447277	76.385335	0.14
Kalledevarapura						Conservation Activity	Waste Weir		2218	2			0.04
Kalledevarapura	3889	N THIPPESWAMI/N THIPPESWAMI	957889129070	106/*/*	Machinery	Soil Moisture	T C B	1.12	59	246	14.447278	76.385336	0.15
Kalledevarapura						Conservation Activity	Waste Weir		2218	2			0.04
Kalledevarapura	3890	SHARNAPPA T/thippayya	410354015508	106/*/6	Machinery	Soil Moisture	T C B	0.84	59	185	14.447279	76.385337	0.11
Kalledevarapura						Conservation Activity	Waste Weir		2218	1			0.02
Kalledevarapura	3891	REVANNA G R/BHIMAPPA	595375037610	106/*/2 106/*/3	Machinery	Soil Moisture	T C B	2.30	59	506	14.447280	76.385338	0.30
Kalledevarapura						Conservation Activity	Waste Weir		2218	3			0.07
Kalledevarapura	3892	G K RAJANNA/PUJARI KENGAPPA	684412276602	106/*/4	Machinery	Soil Moisture	T C B	1.12	59	246	14.447281	76.385339	0.15
Kalledevarapura						Conservation Activity	Waste Weir		2218	2			0.04
Kalledevarapura	3893	RAGHAVENDRA B O/OBAPPA	223014537744	107/*/3	Machinery	Soil Moisture	T C B	1.09	59	240	14.447282	76.385340	0.14
Kalledevarapura						Conservation Activity	Waste Weir		2218	2			0.04
Kalledevarapura	3894	C s parvathi/Obappa b d	656879327944	107/*/2	Machinery	Soil Moisture	T C B	2.00	59	440	14.447283	76.385341	0.26
Kalledevarapura						Conservation Activity	Waste Weir		2218	3			0.07
Kalledevarapura	3895	T L KRISHNAMURTHY/LAKSHAMANAPPA	886475757534	108/*/2	Machinery	Soil Moisture	T C B	2.80	59	560	14.439525	76.367519	0.33
Kalledevarapura						Conservation Activity	Waste Weir		2218	3			0.07
Kalledevarapura	3896	J R SHREERAM/J RAMANJANEYA	327868274165	108/*/7	Machinery	Soil Moisture	T C B	1.38	59	276	14.439526	76.367520	0.16
Kalledevarapura						Conservation Activity	Waste Weir		2218	2			0.04
Kalledevarapura	3897	M S Jugappa/Sanjeemurthy	494309702634	108/*/4	Machinery	Soil Moisture	T C B	1.00	59	200	14.439527	76.367521	0.12
Kalledevarapura						Conservation Activity	Waste Weir		2218	1			0.02
Kalledevarapura	3898	MANJUNATHA J S/SANJEEVAMURTHY	801652731815	108/*/3	Machinery	Soil Moisture	T C B	1.57	59	314	14.439528	76.367522	0.19
Kalledevarapura						Conservation Activity	Waste Weir		2218	3			0.07
Kalledevarapura	3899	J B RAMANJANEYA/BHEEMAPPA	861429886228	108/*/5	Machinery	Soil Moisture	T C B	0.80	59	160	14.439529	76.367523	0.09
Kalledevarapura						Conservation Activity	Waste Weir		2218	1			0.02
Kalledevarapura	3900	MALLIKARJUNAPPA J R/Ramanjaneya	855910424015	108/*/7	Machinery	Soil Moisture	T C B	1.39	59	278	14.439530	76.367524	0.16
Kalledevarapura						Conservation Activity	Waste Weir		2218	1			0.02
Kalledevarapura	3901	J SANJEEVAMURTHY/J B HEMAPPA	695759924974	108/*/6	Machinery	Soil Moisture	T C B	1.20	59	240	14.439531	76.367525	0.14
Kalledevarapura						Conservation Activity	Waste Weir		2218	1			0.02

Village Name	Farmer Code	Farmer Name	Aadhar Card No	Survey Number	Rate Type (Manually/Machinery)	Activity Type (Soil Moisture Conservation Activity/ Water Harvesting Activity)	Activity Name	Unit	Unit Cost (In Rs.)		Latitude (Deg-Min-Sec)	Longitude (Deg-Min-Sec)	Total Cost (In Lacs)
Kaldevapur	3902	J H KRISHNAMURTHY/HANUMANTHAPPA	695759924974	108/*/1	Machinery	Soil Moisture	T C B	1.31	59	262	14.439532	76.367526	0.15
Kaldevapur						Conservation Activity	Waste Weir		2218	1			0.02
Kaldevapur	3903	Revanna T R/Ramanna	374773287158	109/*/7	Machinery	Soil Moisture	T C B	0.60	59	120	14.439533	76.367527	0.07
Kaldevapur						Conservation Activity	Waste Weir		2218	1			0.02
Kaldevapur	3904	Hampamma/T Ramanjaneya	266227830434	109/*/10	Machinery	Soil Moisture	T C B	1.08	59	216	14.439534	76.367528	0.13
Kaldevapur						Conservation Activity	Waste Weir		2218	2			0.04
Kaldevapur	3905	S G Hulikuntappa/Siddappa G	612820600214	109/*/1A	Machinery	Soil Moisture	T C B	2.02	59	404	14.439535	76.367529	0.24
Kaldevapur						Conservation Activity	Waste Weir		2218	2			0.04
Kaldevapur	3906	T Thippeswamy/qurappa	469604504893	109/*/4	Machinery	Soil Moisture	T C B	0.56	59	112	14.439536	76.367530	0.07
Kaldevapur						Conservation Activity	Waste Weir		2218	1			0.02
Kaldevapur	3907	B S MALLIKARJUNA/SHARANAPPA	931428896755	109/*/3	Machinery	Soil Moisture	T C B	1.85	59	370	14.439537	76.367531	0.22
Kaldevapur						Conservation Activity	Waste Weir		2218	2			0.04
Kaldevapur	3908	SUMITHRA/SRINIVASA	935869849591	109/*/13	Machinery	Soil Moisture	T C B	0.40	59	80	14.439538	76.367532	0.05
Kaldevapur						Conservation Activity	Waste Weir		2218	0			0.00
Kaldevapur	3909	NAGARAJA D T/NAGARAJA D T	359680418382	109/*/12	Machinery	Soil Moisture	T C B	1.53	59	306	14.439539	76.367533	0.18
Kaldevapur						Conservation Activity	Waste Weir		2218	2			0.04
Kaldevapur	3910	S B PRAMILA/S B PRAMILA	373154135586	109/*/1B	Machinery	Soil Moisture	T C B	0.86	59	172	14.439540	76.367534	0.10
Kaldevapur						Conservation Activity	Waste Weir		2218	1			0.02
Kaldevapur	3911	HARISH T H/HEMANNA T R	FID1403000041336	109/*/16	Machinery	Soil Moisture	T C B	0.42	59	84	14.439541	76.367535	0.05
Kaldevapur						Conservation Activity	Waste Weir		2218	0			0.00
Kaldevapur	3912	G V Anju/G T Vishwanath	332454937858	110/*/17	Machinery	Soil Moisture	T C B	1.37	59	274	14.439542	76.367536	0.16
Kaldevapur						Conservation Activity	Waste Weir		2218	1			0.02
Kaldevapur	3913	G H Ramanjinappa/Hoveppa	227179935222	110/*/2	Machinery	Soil Moisture	T C B	2.35	59	470	14.439543	76.367537	0.28
Kaldevapur						Conservation Activity	Waste Weir		2218	3			0.07
Kaldevapur	3914	G H Mallikarjuna/Huleppa	419061596526	110/*/15	Machinery	Soil Moisture	T C B	0.34	59	68	14.439544	76.367538	0.04
Kaldevapur						Conservation Activity	Waste Weir		2218	0			0.00
Kaldevapur	3915	S G Hulikuntappa/Siddappa G	612820600214	110/*/4B1	Machinery	Soil Moisture	T C B	0.23	59	46	14.439545	76.367539	0.03
Kaldevapur						Conservation Activity	Waste Weir		2218	0			0.00
Kaldevapur	3916	Arunadevi/Gurumurthi	265816817748	110/*/4A	Machinery	Soil Moisture	T C B	0.93	59	186	14.439546	76.367540	0.11
Kaldevapur						Conservation Activity	Waste Weir		2218	1			0.02
Kaldevapur	3917	T Thippeswamy/qurappa	469604504893	110/*/7	Machinery	Soil Moisture	T C B	0.90	59	180	14.439547	76.367541	0.11
Kaldevapur						Conservation Activity	Waste Weir		2218	2			0.04
Kaldevapur	3918	MANJUNATHA T/Thippeswamy T S	501357219680	110/*/8	Machinery	Soil Moisture	T C B	0.44	59	88	14.439548	76.367542	0.05
Kaldevapur						Conservation Activity	Waste Weir		2218	0			0.00
Kaldevapur	3919	T G GURUMURTHY/GURUSHATHAPPA	736457596726	110/*/3	Machinery	Soil Moisture	T C B	0.43	59	86	14.439549	76.367543	0.05
Kaldevapur						Conservation Activity	Waste Weir		2218	1			0.02
Kaldevapur	3920	MANJUNATHA J S/SANJEEVAMURTHY	801652731815	110/*/6	Machinery	Soil Moisture	T C B	0.83	59	166	14.439550	76.367544	0.10
Kaldevapur						Conservation Activity	Waste Weir		2218	1			0.02
Kaldevapur	3921	K. THIPPAIAH/KATAPPA	238094258985	110/*/1A	Machinery	Soil Moisture	T C B	1.20	59	240	14.439551	76.367545	0.14
Kaldevapur						Conservation Activity	Waste Weir		2218	2			0.04
Kaldevapur	3922	CHIDANANDAPPA T S/T N Balakrishnappa	692822384439	110/*/5	Machinery	Soil Moisture	T C B	0.25	59	50	14.439552	76.367546	0.03
Kaldevapur						Conservation Activity	Waste Weir		2218	0			0.00
Kaldevapur	3923	J B NAGARAJA/J BHEEMAPPA	972555290086	110/*/9	Machinery	Soil Moisture	T C B	0.90	59	180	14.439553	76.367547	0.11
Kaldevapur						Conservation Activity	Waste Weir		2218	1			0.02
Kaldevapur	3924	J r sanjaya kumar/J b ramanjaneya	338236319715	110/*/9	Machinery	Soil Moisture	T C B	0.90	59	180	14.439554	76.367548	0.11
Kaldevapur						Conservation Activity	Waste Weir		2218	1			0.02
Kaldevapur	3925	G H KUMAR SWAMY/LATE G HULAPPA	338236319715	110/*/16	Machinery	Soil Moisture	T C B	1.22	59	244	14.439555	76.367549	0.14
Kaldevapur						Conservation Activity	Waste Weir		2218	2			0.04
Kaldevapur	3926	Lokesh q h/Holeppa	942908408644	110/*/14	Machinery	Soil Moisture	T C B	0.34	59	68	14.439556	76.367550	0.04
Kaldevapur						Conservation Activity	Waste Weir		2218	0			0.00
Kaldevapur	3927	M K Naveen Kumar/M K Kumara swamy	640551735719	110/*/18	Machinery	Soil Moisture	T C B	0.40	59	80	14.439557	76.367551	0.05
Kaldevapur						Conservation Activity	Waste Weir		2218	0			0.00
Kaldevapur	3928	M K Kumaraswamy/Kondappa	971517708982	110/*/19	Machinery	Soil Moisture	T C B	0.40	59	80	14.439558	76.367552	0.05
Kaldevapur						Conservation Activity	Waste Weir		2218	0			0.00
Kaldevapur	3929	PRAMEELAMMA S K/Hooleppa	990821389108	111/*/2	Machinery	Soil Moisture	T C B	1.23	59	246	14.446719	76.369421	0.15
Kaldevapur						Conservation Activity	Waste Weir		2218	2			0.04
Kaldevapur	3930	ODOVEERAPPA/SANNAVEERAPPA	755529315167	111/*/1	Machinery	Soil Moisture	T C B	2.03	59	406	14.446720	76.369422	0.24
Kaldevapur						Conservation Activity	Waste Weir		2218	2			0.04
Kaldevapur	3931	PRAMEELAMMA S K/Hooleppa	990821389108	112/*/6	Machinery	Soil Moisture	T C B	0.74	59	148	14.446721	76.369423	0.09
Kaldevapur						Conservation Activity	Waste Weir		2218	1			0.02
Kaldevapur	3932	NAGAMMA/SANJEEVAPPA	971572175044	112/*/3	Machinery	Soil Moisture	T C B	0.43	59	86	14.446722	76.369424	0.05
Kaldevapur						Conservation Activity	Waste Weir		2218	0			0.00
Kaldevapur	3933	NAGAMMA/SANJEEVAPPA	971572175044	112/*/4	Machinery	Soil Moisture	T C B	1.27	59	254	14.446723	76.369425	0.15
Kaldevapur						Conservation Activity	Waste Weir		2218	2			0.04
Kaldevapur	3934	J R SHREERAM/J RAMANJANEYA	327868274165	112/*/7	Machinery	Soil Moisture	T C B	0.45	59	90	14.446724	76.369426	0.05
Kaldevapur						Conservation Activity	Waste Weir		2218	0			0.00

Village Name	Farmer Code	Farmer Name	Aadhar Card No	Survey Number	Rate Type (Manually/Machinery)	Activity Type (Soil Moisture Conservation Activity/ Water Harvesting Activity)	Activity Name	Unit	Unit Cost (In Rs.)		Latitude (Deg-Min-Sec)	Longitude (Deg-Min-Sec)	Total Cost (In Lacs)
Kaldevapur	3935	MALLIKARJUNAPPA J R/Ramanjaneya	855910424015	112/*/7	Machinery	Soil Moisture	T C B	0.45	59	90	14.446725	76.369427	0.05
Kaldevapur						Conservation Activity	Waste Weir		2218	0			0.00
Kaldevapur	3936	NEELAMMA/RUDRANNA	834433469548	112/*/2	Machinery	Soil Moisture	T C B	0.43	59	86	14.446726	76.369428	0.05
Kaldevapur						Conservation Activity	Waste Weir		2218	0			0.00
Kaldevapur	3937	RAJENDRA/Narasimhappa	274361841274	113/*/2	Machinery	Soil Moisture	T C B	0.41	59	82	14.446727	76.369429	0.05
Kaldevapur						Conservation Activity	Waste Weir		2218	0			0.00
Kaldevapur	3938	B SUNKAPPA/Badappa	792441422123	114/*/2	Machinery	Soil Moisture	T C B	0.69	59	138	14.446728	76.369430	0.08
Kaldevapur						Conservation Activity	Waste Weir		2218	1			0.02
Kaldevapur	3939	SHIVAMURTHI/Guruvappa	991100020641	114/*/*	Machinery	Soil Moisture	T C B	0.80	59	160	14.446729	76.369431	0.09
Kaldevapur						Conservation Activity	Waste Weir		2218	1			0.02
Kaldevapur	3940	Rukmini/G V Anjaneya	320193349422	115/*/*	Machinery	Soil Moisture	T C B	1.31	59	262	14.446730	76.369432	0.15
Kaldevapur						Conservation Activity	Waste Weir		2218	2			0.04
Kaldevapur	3941	H Durugamma/HANUMANTH RAJU	929022877681	115/*/*	Machinery	Soil Moisture	T C B	0.40	59	80	14.446731	76.369433	0.05
Kaldevapur						Conservation Activity	Waste Weir		2218	1			0.02
Kaldevapur	3942	G PAPANNA/Hanumanthappa	490632528207	115/*/*	Machinery	Soil Moisture	T C B	0.80	59	160	14.446732	76.369434	0.09
Kaldevapur						Conservation Activity	Waste Weir		2218	1			0.02
Kaldevapur	3943	Lalithamma/Krishnappa	987560073929	115/*/1	Machinery	Soil Moisture	T C B	2.97	59	594	14.446733	76.369435	0.35
Kaldevapur						Conservation Activity	Waste Weir		2218	4			0.09
Kaldevapur	3944	G V Anjaneya/Venkatappa	250360630227	115/*/*	Machinery	Soil Moisture	T C B	0.84	59	168	14.446734	76.369436	0.10
Kaldevapur						Conservation Activity	Waste Weir		2218	1			0.02
Kaldevapur	3945	S G Hulikuntappa/Siddappa G	612820600214	116/*/3	Machinery	Soil Moisture	T C B	1.15	59	230	14.446735	76.369437	0.14
Kaldevapur						Conservation Activity	Waste Weir		2218	1			0.02
Kaldevapur	3946	KARIYAPPA G/AIYAPPA	809600233062	116/*/1	Machinery	Soil Moisture	T C B	2.31	59	462	14.446736	76.369438	0.27
Kaldevapur						Conservation Activity	Waste Weir		2218	3			0.07
Kaldevapur	3947	K T Kallappa/Kallingappa K T	296053363016	117/*/2	Machinery	Soil Moisture	T C B	2.33	59	466	14.445238	76.379705	0.27
Kaldevapur						Conservation Activity	Waste Weir		2218	3			0.07
Kaldevapur	3948	BORAMMA/TIPPAIAH	279289121200	117/*/2	Machinery	Soil Moisture	T C B	2.33	59	466	14.445239	76.379706	0.27
Kaldevapur						Conservation Activity	Waste Weir		2218	2			0.04
Kaldevapur	3949	K T TIPPESWAMY/CHANNABASAPPA	206331895193	117/*/4	Machinery	Soil Moisture	T C B	1.07	59	214	14.445240	76.379707	0.13
Kaldevapur						Conservation Activity	Waste Weir		2218	2			0.04
Kaldevapur	3950	KALLAPPA M H/HANUMANTHAPPA	606384697652	117/*/1	Machinery	Soil Moisture	T C B	0.80	59	160	14.445241	76.379708	0.09
Kaldevapur						Conservation Activity	Waste Weir		2218	1			0.02
Kaldevapur	3951	K BADAPPA/BALAPPA	994178279107	118/*/4	Machinery	Soil Moisture	T C B	0.40	59	80	14.445242	76.379709	0.05
Kaldevapur						Conservation Activity	Waste Weir		2218	0			0.00
Kaldevapur	3952	MANJANNA K N/MANJANNA K N	461911176017	118/*/5	Machinery	Soil Moisture	T C B	0.40	59	80	14.445243	76.379710	0.05
Kaldevapur						Conservation Activity	Waste Weir		2218	0			0.00
Kaldevapur	3953	MANJULA/MANJULA	887758325875	118/*/8	Machinery	Soil Moisture	T C B	0.40	59	80	14.445244	76.379711	0.05
Kaldevapur						Conservation Activity	Waste Weir		2218	0			0.00
Kaldevapur	3954	K L KALLAPPA/K L KALLAPPA	269099329013	118/*/6	Machinery	Soil Moisture	T C B	0.50	59	100	14.445245	76.379712	0.06
Kaldevapur						Conservation Activity	Waste Weir		2218	1			0.02
Kaldevapur	3955	NAGARAJ N C/CHANDRAPPA	354075448823	118/*/2	Machinery	Soil Moisture	T C B	1.59	59	318	14.445246	76.379713	0.19
Kaldevapur						Conservation Activity	Waste Weir		2218	2			0.04
Kaldevapur	3956	KRISHNAPPA/G K BALAPPA	299193930610	119/*/2	Machinery	Soil Moisture	T C B	1.60	59	320	14.445247	76.379714	0.19
Kaldevapur						Conservation Activity	Waste Weir		2218	2			0.04
Kaldevapur	3957	K Mellappa/K Badappa	475631524943	119/*/3	Machinery	Soil Moisture	T C B	0.60	59	120	14.445248	76.379715	0.07
Kaldevapur						Conservation Activity	Waste Weir		2218	1			0.02
Kaldevapur	3958	GOWRAMMA/K G MALLIKARJUNA	218259683541	120/*/1	Machinery	Soil Moisture	T C B	1.25	59	250	14.445249	76.379716	0.15
Kaldevapur						Conservation Activity	Waste Weir		2218	1			0.02
Kaldevapur	3959	VEERAPPA/Erappa	419509172118	120/*/4	Machinery	Soil Moisture	T C B	0.40	59	80	14.445250	76.379717	0.05
Kaldevapur						Conservation Activity	Waste Weir		2218	0			0.00
Kaldevapur	3960	VEERABHADRAPPA/PALLAGATTE YALLAPPA	718182496153	120/*/5	Machinery	Soil Moisture	T C B	1.13	59	226	14.445251	76.379718	0.13
Kaldevapur						Conservation Activity	Waste Weir		2218	2			0.04
Kaldevapur	3961	THIMMAPPA/YALLAPPA	486124360084	120/*/5	Machinery	Soil Moisture	T C B	3.13	59	626	14.445252	76.379719	0.37
Kaldevapur						Conservation Activity	Waste Weir		2218	4			0.09
Kaldevapur	3962	K T NAGARAJA/K Thimmappa	346204055499	121/*/1A2	Machinery	Soil Moisture	T C B	1.36	59	272	14.447536	76.381592	0.16
Kaldevapur						Conservation Activity	Waste Weir		2218	1			0.02
Kaldevapur	3963	K G BASAVARAJA/Gangadharappa	948594437737	121/*/4	Machinery	Soil Moisture	T C B	1.70	59	340	14.447537	76.381593	0.20
Kaldevapur						Conservation Activity	Waste Weir		2218	2			0.04
Kaldevapur	3964	NAGAMMA/ULLINAGAJJA	761795177061	121/*/1B	Machinery	Soil Moisture	T C B	0.80	59	160	14.447538	76.381594	0.09
Kaldevapur						Conservation Activity	Waste Weir		2218	1			0.02
Kaldevapur	3965	POOJARI KATAPPA/POOJARI KATAPPA	214563161045	121/*/2A	Machinery	Soil Moisture	T C B	0.81	59	162	14.447539	76.381595	0.10
Kaldevapur						Conservation Activity	Waste Weir		2218	1			0.02
Kaldevapur	3966	KARIYAMMA N/P N Nagappa	757069181277	121/*/2A 121/*/2B	Machinery	Soil Moisture	T C B	2.71	59	542	14.447540	76.381596	0.32
Kaldevapur						Conservation Activity	Waste Weir		2218	3			0.07
Kaldevapur	3967	K G DHARANESH GOWDA/K G DHARANESHA GOWDA	221050739443	121/*/1A1	Machinery	Soil Moisture	T C B	0.70	59	140	14.447541	76.381597	0.08



Village Name	Farmer Code	Farmer Name	Aadhar Card No	Survey Number	Rate Type (Manually/Machinery)	Activity Type (Soil Moisture Conservation Activity/ Water Harvesting Activity)	Activity Name	Unit	Unit Cost (In Rs.)		Latitude (Deg-Min-Sec)	Longitude (Deg-Min-Sec)	Total Cost (In Lacs)
Kaldevapur						Conservation Activity	Waste Weir		2218	1			0.02
Kaldevapur	3968	K G Kalleshappa/K G Gangadharappa	819137282990	121/*/3	Machinery	Soil Moisture	T C B	0.70	59	140	14.447542	76.381598	0.08
Kaldevapur						Conservation Activity	Waste Weir		2218	1			0.02
Kaldevapur	3969	A Anitha/K G Chandrashekhara	776419481004	121/*/6	Machinery	Soil Moisture	T C B	0.92	59	184	14.447543	76.381599	0.11
Kaldevapur						Conservation Activity	Waste Weir		2218	1			0.02
Kaldevapur	3970	SHARANAPPA K G/K G Gangadharappa	293314746913	121/*/5	Machinery	Soil Moisture	T C B	0.70	59	140	14.447544	76.381600	0.08
Kaldevapur						Conservation Activity	Waste Weir		2218	1			0.02
Kaldevapur	3971	K T TIPPESWAMY/CHANNABASAPPA	206331895193	122/*/1	Machinery	Soil Moisture	T C B	0.57	59	114	14.447545	76.381601	0.07
Kaldevapur						Conservation Activity	Waste Weir		2218	1			0.02
Kaldevapur	3972	BELAGATTA THIPPESWAMY/PAPAYYA	729751241094	122/*/3	Machinery	Soil Moisture	T C B	0.58	59	116	14.447546	76.381602	0.07
Kaldevapur						Conservation Activity	Waste Weir		2218	1			0.02
Kaldevapur	3973	SIDDAIAH L/NANJIAH	701551833045	123/*/3	Machinery	Soil Moisture	T C B	0.69	59	138	14.447547	76.381603	0.08
Kaldevapur						Conservation Activity	Waste Weir		2218	1			0.02
Kaldevapur	3974	G V Anju/G T Vishwanath	332454937858	124/*/2	Machinery	Soil Moisture	T C B	1.20	59	240	14.450238	76.371864	0.14
Kaldevapur						Conservation Activity	Waste Weir		2218	22			0.49
Kaldevapur	3975	S J Umadevi/G A Chandrashekarappa	974104232301	124/*/3	Machinery	Soil Moisture	T C B	1.20	59	240	14.450239	76.371865	0.14
Kaldevapur						Conservation Activity	Waste Weir		2218	2			0.04
Kaldevapur	3976	S T Soubhagya/Shivakumar	703748566777	124/*/5	Machinery	Soil Moisture	T C B	1.20	59	240	14.450240	76.371866	0.14
Kaldevapur						Conservation Activity	Waste Weir		2218	2			0.04
Kaldevapur	3977	Rajamma/Thippeswamy N	676551693983	124/*/4	Machinery	Soil Moisture	T C B	1.20	59	240	14.450241	76.371867	0.14
Kaldevapur						Conservation Activity	Waste Weir		2218	2			0.04
Kaldevapur	3978	THIPPAMMA/THIPPAIAH	286895586702	124/*/1	Machinery	Soil Moisture	T C B	4.70	59	940	14.450242	76.371868	0.55
Kaldevapur						Conservation Activity	Waste Weir		2218	6			0.13
Kaldevapur	3979	T Chandrappa/Dasappa	839548652676	125/*/*	Machinery	Soil Moisture	T C B	2.23	59	446	14.450243	76.371869	0.26
Kaldevapur						Conservation Activity	Waste Weir		2218	2			0.04
Kaldevapur	3980	D TIPPESWAMY/CHITTAPPA	635159307593	126/*/6	Machinery	Soil Moisture	T C B	0.35	59	70	14.450244	76.371870	0.04
Kaldevapur						Conservation Activity	Waste Weir		2218	0			0.00
Kaldevapur	3981	NINGAPPA/CHITHAPPA	723826147951	126/*/10	Machinery	Soil Moisture	T C B	0.39	59	78	14.450245	76.371871	0.05
Kaldevapur						Conservation Activity	Waste Weir		2218	0			0.00
Kaldevapur	3982	H R KALLAPPA/REVANNA	499948955484	126/*/8	Machinery	Soil Moisture	T C B	0.67	59	134	14.450246	76.371872	0.08
Kaldevapur						Conservation Activity	Waste Weir		2218	1			0.02
Kaldevapur	3983	H R KALLAPPA/REVANNA	499948955484	126/*/4	Machinery	Soil Moisture	T C B	0.30	59	60	14.450247	76.371873	0.04
Kaldevapur						Conservation Activity	Waste Weir		2218	0			0.00
Kaldevapur	3984	RUDRAMUNI/MURTHAPPA	954347533157	126/*/7A1	Machinery	Soil Moisture	T C B	1.27	59	254	14.450248	76.371874	0.15
Kaldevapur						Conservation Activity	Waste Weir		2218	1			0.02
Kaldevapur	3985	RUDRAMUNI/MURTHAPPA	954347533157	126/*/7A2	Machinery	Soil Moisture	T C B	1.28	59	256	14.450249	76.371875	0.15
Kaldevapur						Conservation Activity	Waste Weir		2218	1			0.02
Kaldevapur	3986	H B NAGARAJA/H K BASAPPA	596026416450	126/*/7B3	Machinery	Soil Moisture	T C B	1.82	59	364	14.450250	76.371876	0.21
Kaldevapur						Conservation Activity	Waste Weir		2218	3			0.07
Kaldevapur	3987	CHANDRAPPA H R/Revanna	804431497795	126/*/1	Machinery	Soil Moisture	T C B	0.67	59	134	14.450251	76.371877	0.08
Kaldevapur						Conservation Activity	Waste Weir		2218	1			0.02
Kaldevapur	3988	MARULASIDDAPPA/DANAPPA	438666393376	126/*/9	Machinery	Soil Moisture	T C B	0.80	59	160	14.450252	76.371878	0.09
Kaldevapur						Conservation Activity	Waste Weir		2218	1			0.02
Kaldevapur	3989	BELAGATTA THIPPESWAMY/PAPAYYA	729751241094	126/*/7B4	Machinery	Soil Moisture	T C B	0.73	59	146	14.450253	76.371879	0.09
Kaldevapur						Conservation Activity	Waste Weir		2218	1			0.02
Kaldevapur	3990	K NAGARAJAPPA/K NAGARAJAPPA	694674558897	126/*/3	Machinery	Soil Moisture	T C B	0.89	59	178	14.450254	76.371880	0.11
Kaldevapur						Conservation Activity	Waste Weir		2218	1			0.02
Kaldevapur	3991	RATHANAMMA/MARULASIDDAPPA	FID1403000041130	126/*/7B2	Machinery	Soil Moisture	T C B	1.03	59	206	14.450255	76.371881	0.12
Kaldevapur						Conservation Activity	Waste Weir		2218	1			0.02
Kaldevapur	3992	AJJANNA S/SOORAYYA	570026011800	127/*/1A1	Machinery	Soil Moisture	T C B	0.88	59	176	14.450256	76.371882	0.10
Kaldevapur						Conservation Activity	Waste Weir		2218	1			0.02
Kaldevapur	3993	Thippayya/Muttappa	894295331402	127/*/1B	Machinery	Soil Moisture	T C B	1.55	59	310	14.450257	76.371883	0.18
Kaldevapur						Conservation Activity	Waste Weir		2218	2			0.04
Kaldevapur	3994	SANTHAMMA/H K Basappa	561183644640	127/*/2	Machinery	Soil Moisture	T C B	1.24	59	248	14.450258	76.371884	0.15
Kaldevapur						Conservation Activity	Waste Weir		2218	1			0.02
Kaldevapur	3995	SANNAMUTTAJJARA BADAPPA/Thippanna	459801164349	127/*/1C	Machinery	Soil Moisture	T C B	0.51	59	102	14.450259	76.371885	0.06
Kaldevapur						Conservation Activity	Waste Weir		2218	1			0.02
Kaldevapur	3996	C B RAJAPPA/Yaraboraiah	FID1403000026026	127/*/4	Machinery	Soil Moisture	T C B	0.44	59	88	14.450260	76.371886	0.05
Kaldevapur						Conservation Activity	Waste Weir		2218	0			0.00
Kaldevapur	3997	GANGAMMA/Surajja	682666599502	127/*/1A3	Machinery	Soil Moisture	T C B	0.92	59	184	14.450261	76.371887	0.11
Kaldevapur						Conservation Activity	Waste Weir		2218	1			0.02
Kaldevapur	3998	P C CHIKKAPPA/chikkappa	929185639686	128/*/2C2 128/*/2C1 128/*/2A6	Machinery	Soil Moisture	T C B	3.59	59	718	14.450764	76.380129	0.42
Kaldevapur						Conservation Activity	Waste Weir		2218	4			0.09
Kaldevapur	3999	K BADAPPA/BALAPPA	994178279107	128/*/3 128/*/2A3	Machinery	Soil Moisture	T C B	0.90	59	180	14.450765	76.380130	0.11

Village Name	Farmer Code	Farmer Name	Aadhar Card No	Survey Number	Rate Type (Manually/Machinery)	Activity Type (Soil Moisture Conservation Activity/ Water Harvesting Activity)	Activity Name	Unit	Unit Cost (In Rs.)		Latitude (Deg-Min-Sec)	Longitude (Deg-Min-Sec)	Total Cost (In Lacs)
Kalledevarapura						Conservation Activity	Waste Weir		2218	1			0.02
Kalledevarapura	4000	NAGARAJAPPA G S/Sannaveerappa G S	916674973887	128/*2B	Machinery	Soil Moisture	T C B	0.50	59	100	14.450766	76.380131	0.06
Kalledevarapura						Conservation Activity	Waste Weir		2218	1			0.02
Kalledevarapura	4001	CHETANA PANDIT ANKOLA/GANESHKUMARA	574335360835	128/*6	Machinery	Soil Moisture	T C B	0.91	59	182	14.450767	76.380132	0.11
Kalledevarapura						Conservation Activity	Waste Weir		2218	1			0.02
Kalledevarapura	4002	KATAPPA/KATAPPA	601920772745	128/*2A5	Machinery	Soil Moisture	T C B	0.40	59	80	14.450768	76.380133	0.05
Kalledevarapura						Conservation Activity	Waste Weir		2218	0			0.00
Kalledevarapura	4003	SHIVANNA S B/Late Bhimappa S	646748744262	128/*2C3	Machinery	Soil Moisture	T C B	0.72	59	144	14.450769	76.380134	0.08
Kalledevarapura						Conservation Activity	Waste Weir		2218	1			0.02
Kalledevarapura	4004	Buddi Chikkappala Katappa/Thippaiah	449577049663	128/*4 128/*2A2	Machinery	Soil Moisture	T C B	1.65	59	330	14.450770	76.380135	0.19
Kalledevarapura						Conservation Activity	Waste Weir		2218	2			0.04
Kalledevarapura	4005	BALAMMA/MALLAPPA	624348280362	128/*1	Machinery	Soil Moisture	T C B	0.80	59	160	14.450771	76.380136	0.09
Kalledevarapura						Conservation Activity	Waste Weir		2218	1			0.02
Kalledevarapura	4006	MUTTAPPA/Badappa	612403418857	129/*2B2	Machinery	Soil Moisture	T C B	0.60	59	120	14.450772	76.380137	0.07
Kalledevarapura						Conservation Activity	Waste Weir		2218	1			0.02
Kalledevarapura	4007	SHAKUNTHALAMMA/KARIYAPPA	249979907230	129/*2B1 129/*5	Machinery	Soil Moisture	T C B	1.20	59	240	14.450773	76.380138	0.14
Kalledevarapura						Conservation Activity	Waste Weir		2218	1			0.02
Kalledevarapura	4008	D b susheelamma/Balappa	848088172580	130/*5	Machinery	Soil Moisture	T C B	2.19	59	438	14.450056	76.380913	0.26
Kalledevarapura						Conservation Activity	Waste Weir		2218	3			0.07
Kalledevarapura	4009	KATAMMA/BALAPPA	948939485719	130/*6	Machinery	Soil Moisture	T C B	1.19	59	238	14.450057	76.380914	0.14
Kalledevarapura						Conservation Activity	Waste Weir		2218	1			0.02
Kalledevarapura	4010	N C PRAHALDA/N CHANDRAPPA	281721716496	130/*2A1B1	Machinery	Soil Moisture	T C B	2.20	59	440	14.450058	76.380915	0.26
Kalledevarapura						Conservation Activity	Waste Weir		2218	3			0.07
Kalledevarapura	4011	K M CHANDRAPPA/MUTHAPPA	756494961918	130/*2B2	Machinery	Soil Moisture	T C B	0.94	59	188	14.450059	76.380916	0.11
Kalledevarapura						Conservation Activity	Waste Weir		2218	1			0.02
Kalledevarapura	4012	K T NAGARAJA/K Thimmappa	346204055499	130/**	Machinery	Soil Moisture	T C B	0.95	59	190	14.450060	76.380917	0.11
Kalledevarapura						Conservation Activity	Waste Weir		2218	2			0.04
Kalledevarapura	4013	JAYYAMMA/ODO NAGAPPA	346204055499	130/*2A1B2	Machinery	Soil Moisture	T C B	0.79	59	158	14.450061	76.380918	0.09
Kalledevarapura						Conservation Activity	Waste Weir		2218	1			0.02
Kalledevarapura	4014	P B SANNAMAHALINGAPPA/P BALAPPA	783688687083	130/*4	Machinery	Soil Moisture	T C B	0.86	59	172	14.450062	76.380919	0.10
Kalledevarapura						Conservation Activity	Waste Weir		2218	1			0.02
Kalledevarapura	4015	P B DODDAMAHALINGAPPA/P BALAPPA	783430060348	130/*3	Machinery	Soil Moisture	T C B	0.73	59	146	14.450063	76.380920	0.09
Kalledevarapura						Conservation Activity	Waste Weir		2218	1			0.02
Kalledevarapura	4016	MALLIKARJUNA K G/Kallappa K G	637359589698	130/*1B 130/*2A1A	Machinery	Soil Moisture	T C B	1.80	59	360	14.450064	76.380921	0.21
Kalledevarapura						Conservation Activity	Waste Weir		2218	3			0.07
Kalledevarapura	4017	BALAMMA/Revanna	624592450914	130/*2A1C	Machinery	Soil Moisture	T C B	2.43	59	486	14.450065	76.380922	0.29
Kalledevarapura						Conservation Activity	Waste Weir		2218	3			0.07
Kalledevarapura	4018	K T MUTTAPPA/THIMMAPPA	389125149790	130/*2B3	Machinery	Soil Moisture	T C B	0.70	59	140	14.450066	76.380923	0.08
Kalledevarapura						Conservation Activity	Waste Weir		2218	1			0.02
Kalledevarapura	4019	NAGAPPA/DODDA ERAPPA	840472326450	130/**	Machinery	Soil Moisture	T C B	0.40	59	80	14.450067	76.380924	0.05
Kalledevarapura						Conservation Activity	Waste Weir		2218	0			0.00
Kalledevarapura	4020	SURAMMA/DUDDA PAPAYYA	252125942549	130/*2A2	Machinery	Soil Moisture	T C B	0.58	59	116	14.450068	76.380925	0.07
Kalledevarapura						Conservation Activity	Waste Weir		2218	2			0.04
Kalledevarapura	4021	POOJARI KATAPPA/POOJARI KATAPPA	214563161045	131/*5 131/*1	Machinery	Soil Moisture	T C B	1.15	59	230	14.450386	76.385894	0.14
Kalledevarapura						Conservation Activity	Waste Weir		2218	1			0.02
Kalledevarapura	4022	S V DEVEERAMMA/HANCHEVEERAPPA	829621214214	131/*2 131/*3	Machinery	Soil Moisture	T C B	1.15	59	230	14.450387	76.385895	0.14
Kalledevarapura						Conservation Activity	Waste Weir		2218	2			0.04
Kalledevarapura	4023	SHEELA S V/veerabhadra g	813912246029	133/*1 133/*2	Machinery	Soil Moisture	T C B	3.53	59	706	14.450388	76.385896	0.42
Kalledevarapura						Conservation Activity	Waste Weir		2218	4			0.09
Kalledevarapura	4024	I M Sharanamma/Mallikariunaiah I M	642075101679	134/*7	Machinery	Soil Moisture	T C B	0.86	59	172	14.450389	76.385897	0.10
Kalledevarapura						Conservation Activity	Waste Weir		2218	1			0.02
Kalledevarapura	4025	Nagarathamma/Revannasiddaiah I M	727205062162	134/*6	Machinery	Soil Moisture	T C B	0.44	59	97	14.450390	76.385898	0.06
Kalledevarapura						Conservation Activity	Waste Weir		2218	1			0.02
Kalledevarapura	4026	BASAMMA/I M Rajashekharaiah	207094051237	134/*11	Machinery	Soil Moisture	T C B	0.95	59	209	14.450391	76.385899	0.12
Kalledevarapura						Conservation Activity	Waste Weir		2218	1			0.02
Kalledevarapura	4027	CHANDRASHEKHARAYYA I M/Sadashivayya	789770769212	134/*9 134/*2	Machinery	Soil Moisture	T C B	0.45	59	99	14.450392	76.385900	0.06
Kalledevarapura						Conservation Activity	Waste Weir		2218	0			0.00
Kalledevarapura	4028	G K KALLAMMA/N BASAVARAJ	433147365991	134/*3	Machinery	Soil Moisture	T C B	0.40	59	88	14.450393	76.385901	0.05
Kalledevarapura						Conservation Activity	Waste Weir		2218	0			0.00
Kalledevarapura	4029	I M KALLAIAH/I M KALLAIAH	525767481784	134/*10 134/*8	Machinery	Soil Moisture	T C B	0.55	59	121	14.450094	76.385546	0.07
Kalledevarapura						Conservation Activity	Waste Weir		2218	1			0.02
Kalledevarapura	4030	I M MURUGENDRAYYA/SADASHIVAYYA	435852587624	134/*5	Machinery	Soil Moisture	T C B	0.45	59	99	14.450095	76.385547	0.06
Kalledevarapura						Conservation Activity	Waste Weir		2218	0			0.00
Kalledevarapura	4031	D M DANAIH/NIJALINGAIAH	689445711210	134/*1	Machinery	Soil Moisture	T C B	1.10	59	242	14.450096	76.385548	0.14
Kalledevarapura						Conservation Activity	Waste Weir		2218	2			0.04



Village Name	Farmer Code	Farmer Name	Aadhar Card No	Survey Number	Rate Type (Manually/Machinery)	Activity Type (Soil Moisture Conservation Activity/ Water Harvesting Activity)	Activity Name	Unit	Unit Cost (In Rs.)		Latitude (Deg-Min-Sec)	Longitude (Deg-Min-Sec)	Total Cost (In Lacs)
Kaldevapur	4032	VISHALAMMA/JAVALI THIPPESWAMY	683100835385	134/*/4	Machinery	Soil Moisture	T C B	1.18	59	260	14.450097	76.385549	0.15
Kaldevapur						Conservation Activity	Waste Weir		2218	1			0.02
Kaldevapur	4033	K M Shivarudraiah/Kallaiah	666731868016	136/*/3	Machinery	Soil Moisture	T C B	2.21	59	442	14.450098	76.385550	0.26
Kaldevapur						Conservation Activity	Waste Weir		2218	2			0.04
Kaldevapur	4034	CHANDRASHEKHARAYYA I M/Sadashivayya	789770769212	136/*/1A 136/*/1B	Machinery	Soil Moisture	T C B	2.95	59	590	14.450099	76.385551	0.35
Kaldevapur						Conservation Activity	Waste Weir		2218	3			0.07
Kaldevapur	4035	SHIVALINGAMMA/SHIVALINGAMMA	252872784891	136/*/4	Machinery	Soil Moisture	T C B	2.34	59	468	14.450100	76.385552	0.28
Kaldevapur						Conservation Activity	Waste Weir		2218	3			0.07
Kaldevapur	4036	LAKSHMIDEVI/BORAPPA	946880333244	137/*/2	Machinery	Soil Moisture	T C B	0.85	59	170	14.450101	76.385553	0.10
Kaldevapur						Conservation Activity	Waste Weir		2218	1			0.02
Jamapura	4037	S O SUVARNAMMA/SANNAOBHAYANAYAKA	635561694982	120/*/6	Machinery	Soil Moisture	T C B	0.30	59	60	14.46503	76.382626	0.04
Jamapura						Conservation Activity	Waste Weir		2218				0.01
Jamapura	4038	Thippamma/Hanumanna	678613289813	120/*/3A2	Machinery	Soil Moisture	T C B	1.29	59	258	14.463428	76.381472	0.15
Jamapura						Conservation Activity	Waste Weir		2218				0.03
Jamapura	4039	M B MUKUNDA/M S Bheemanna	513884466820	120/*/3B2	Machinery	Soil Moisture	T C B	1.00	59	200	14.463428	76.381473	0.12
Jamapura						Conservation Activity	Waste Weir		2218	1.000			0.02
Jamapura	4040	T R THIPPESWAMY/T RAMANNA	759832649132	120/*/3B1 120/*/5 124/*/1	Machinery	Soil Moisture	T C B	4.00	59	800	14.462432	76.380477	0.47
Jamapura						Conservation Activity	Waste Weir		2218	4.000			0.09
Jamapura	4041	KALAVATHI		120/*/2B	Machinery	Soil Moisture	T C B	1.31	59	262	14.464911	76.381215	0.15
Jamapura						Conservation Activity	Waste Weir		2218				0.03
Jamapura	4042	SHIVANDA REDDY		120/*/2A4	Machinery	Soil Moisture	T C B	1.60	59	320	14.463538	76.383814	0.19
Jamapura						Conservation Activity	Waste Weir		2218				0.04
Jamapura	4043	MANJAMMA/Pandappa	412876924493	120/*/3A1	Machinery	Soil Moisture	T C B	1.28	59	256	14.464537	76.382783	0.15
Jamapura						Conservation Activity	Waste Weir		2218				0.03
Jamapura	4044	DURAGAPPA/NILAPPA	394335155794	120/*/4	Machinery	Soil Moisture	T C B	1.04	59	229	14.462613	76.383547	0.13
Jamapura						Conservation Activity	Waste Weir		2218				0.02
Jamapura	4045	NINGAPPA/Ningappa	884376873305	120/*/1A	Machinery	Soil Moisture	T C B	1.10	59	242	14.462438	76.384176	0.14
Jamapura						Conservation Activity	Waste Weir		2218				0.02
Jamapura	4046	MURTHEKKA/Obaleshappa	669150782822	120/*/3B3	Machinery	Soil Moisture	T C B	0.55	59	121	14.463839	76.383447	0.07
Jamapura						Conservation Activity	Waste Weir		2218				0.01
Jamapura	4047	Doddanagappa/Balappa	950287711782	120/*/3A3	Machinery	Soil Moisture	T C B	1.56	59	343	14.463792	76.383308	0.20
Jamapura						Conservation Activity	Waste Weir		2218				0.03
Jamapura	4048	GEETAMMA		120/*/3B4 120/*/1	Machinery	Soil Moisture	T C B	2.94	59	647	14.461838	76.389552	0.38
Jamapura						Conservation Activity	Waste Weir		2218				0.07
Jamapura	4049	VENKATESH		120/*/1C	Machinery	Soil Moisture	T C B	0.92	59	202	14.462823	76.378692	0.12
Jamapura						Conservation Activity	Waste Weir		2218				0.02
Jamapura	4050	PADMAVATI		121/*/2	Machinery	Soil Moisture	T C B	1.98	59	436	14.459022	76.383574	0.26
Jamapura						Conservation Activity	Waste Weir		2218				0.04
Jamapura	4051	K S MARUTHI/K Sanjivamurthi	939609532367	121/*/2	Machinery	Soil Moisture	T C B	0.99	59	218	14.459274	76.382878	0.13
Jamapura						Conservation Activity	Waste Weir		2218				0.02
Jamapura	4052	THIPPESWAMY T H/HANUMANTHAPPA	856875668657	122/*/3 122/*/2 122/*/2	Machinery	Soil Moisture	T C B	4.32	59	950	14.460538	76.384172	0.56
Jamapura						Conservation Activity	Waste Weir		2218				0.10
Jamapura	4053	SHESHAPPA		122/*/1	Machinery	Soil Moisture	T C B	1.67	59	367	14.460709	76.382128	0.22
Jamapura						Conservation Activity	Waste Weir		2218				0.04
Jamapura	4054	KRISHNAPPA T/KRISHNAPPA T	607772137887	122/*/3 122/*/2	Machinery	Soil Moisture	T C B	1.90	59	418	14.461262	76.381293	0.25
Jamapura						Conservation Activity	Waste Weir		2218				0.04
Jamapura	4055	Ranganna/Hanumanthappa	300961380334	123/*/5	Machinery	Soil Moisture	T C B	0.45	59	99	14.459692	76.389329	0.06
Jamapura						Conservation Activity	Waste Weir		2218				0.01
Jamapura	4056	T KUMARA SWAMY/THIPPAYYA	737297555461	123/*/1	Machinery	Soil Moisture	T C B	2.64	59	581	14.460028	76.382382	0.34
Jamapura						Conservation Activity	Waste Weir		2218				0.06
Jamapura	4057	DEVENDRAPPA/HANUMANTHAPPA	314915010010	123/*/2	Machinery	Soil Moisture	T C B	0.40	59	88	14.459490	76.381500	0.05
Jamapura						Conservation Activity	Waste Weir		2218				0.01
Jamapura	4058	RENUKAMMA T K/Mruthyunjavappa	426262833447	123/*/3	Machinery	Soil Moisture	T C B	1.20	59	264	14.459562	76.380519	0.16
Jamapura						Conservation Activity	Waste Weir		2218				0.03
Jamapura	4059	CHANDRASHEKHAR K H/Hanumathappa	374345689109	123/*/4	Machinery	Soil Moisture	T C B	0.40	59	88	14.460322	76.379022	0.05
Jamapura						Conservation Activity	Waste Weir		2218				0.01
Jamapura	4060	G H Ramanjinappa/Hoveppa	227179935222	124/*/5	Machinery	Soil Moisture	T C B	0.98	59	216	14.459376	76.378822	0.13
Jamapura						Conservation Activity	Waste Weir		2218				0.02
Jamapura	4061	G H Mallikarjuna/Huleppa	419061596526	124/*/6	Machinery	Soil Moisture	T C B	0.98	59	216	14.458302	76.379778	0.13
Jamapura						Conservation Activity	Waste Weir		2218				0.02
Jamapura	4062	B R VARALAKSHMI/G B Shivakumar	403652211546	124/*/2	Machinery	Soil Moisture	T C B	1.28	59	282	14.459162	76.380579	0.17
Jamapura						Conservation Activity	Waste Weir		2218				0.03
Jamapura	4063	S H SEENAPPA/HANUMANTHAPPA	837222494273	124/*/4	Machinery	Soil Moisture	T C B	0.60	59	132	14.459322	76.373972	0.08

Village Name	Farmer Code	Farmer Name	Aadhar Card No	Survey Number	Rate Type (Manually/Machinery)	Activity Type (Soil Moisture Conservation Activity/ Water Harvesting Activity)	Activity Name	Unit	Unit Cost (In Rs.)		Latitude (Deg-Min-Sec)	Longitude (Deg-Min-Sec)	Total Cost (In Lacs)
Jamapura						Conservation Activity	Waste Weir		2218				0.01
Jamapura	4064	HARISH G L/Lokesh G H	414293508744	124/*/7	Machinery	Soil Moisture	T C B	0.37	59	81	14.458236	76.379272	0.05
Jamapura						Conservation Activity	Waste Weir		2218				0.01
Jamapura	4065	KRISHNAMURTHI/Doddarudrappa	481615441031	124/*/3	Machinery	Soil Moisture	T C B	0.60	59	132	14.458391	76.380129	0.08
Jamapura						Conservation Activity	Waste Weir		2218				0.01
Jamapura	4066	T R CHANDRASHEKHAR/T RUDRAPPA	634882326636	124/*/11	Machinery	Soil Moisture	T C B	0.40	59	88	14.457952	76.380178	0.05
Jamapura						Conservation Activity	Waste Weir		2218				0.01
Jamapura	4067	B N LOKESH/NARASIMHAPPA	290034620260	125/*/6	Machinery	Soil Moisture	T C B	0.34	59	75	14.457795	76.381916	0.04
Jamapura						Conservation Activity	Waste Weir		2218				0.01
Jamapura	4068	J T MARUTHI/THIPPESWAMY	450389281032	125/*/2..126/2	Machinery	Soil Moisture	T C B	1.26	59	277	14.457690	76.380967	0.16
Jamapura						Conservation Activity	Waste Weir		2218				0.03
Jamapura	4069	JAYANNA Y B/Bhimappa	942345120339	125/*/1	Machinery	Soil Moisture	T C B	1.20	59	264	14.457938	76.381497	0.16
Jamapura						Conservation Activity	Waste Weir		2218				0.03
Jamapura	4070	ANJILAMMA/Jambunath	744955268806	125/*/3	Machinery	Soil Moisture	T C B	0.31	59	68	14.458617	76.381768	0.04
Jamapura						Conservation Activity	Waste Weir		2218				0.01
Jamapura	4071	C AJJAPPA/CHIKKAPPA	661283116535	125/*/2	Machinery	Soil Moisture	T C B	0.73	59	161	14.458915	76.381198	0.09
Jamapura						Conservation Activity	Waste Weir		2218				0.02
Jamapura	4072	CHIKKAPPA C/CHIKKAVEERAPPA	313197655993	126/*/2	Machinery	Soil Moisture	T C B	0.65	59	143	14.454739	76.379340	0.08
Jamapura						Conservation Activity	Waste Weir		2218				0.01
Jamapura	4073	B G NARASIMHAPPA/Gurappa	255094269543	126/*/1	Machinery	Soil Moisture	T C B	1.42	59	312	14.455597	76.379751	0.18
Jamapura						Conservation Activity	Waste Weir		2218				0.03
Jamapura	4074	THIMMAKKA		127/2..127/4	Machinery	Soil Moisture	T C B	2.85	59	627	14.452928	76.378292	0.37
Jamapura						Conservation Activity	Waste Weir		2218				0.06
Jamapura	4075	SURYANARAYANA J H/hanumanathappa	759086916985	127/*/5	Machinery	Soil Moisture	T C B	0.36	59	79	14.453726	76.378704	0.05
Jamapura						Conservation Activity	Waste Weir		2218				0.01
Jamapura	4076	J H SHRINIVAS/H Hanumanthappa	825555294854	127/*/1	Machinery	Soil Moisture	T C B	0.92	59	202	14.454221	76.379215	0.12
Jamapura						Conservation Activity	Waste Weir		2218				0.02
Jamapura	4077	SANJEEVAMURTHY J S/SIDDANNA	777929456148	127/*/3	Machinery	Soil Moisture	T C B	0.20	59	44	14.453189	76.378913	0.03
Jamapura						Conservation Activity	Waste Weir		2218				0.00
Jamapura	4078	GURUSWAMY/RUDRAPPA	419093255418	128/*/3	Machinery	Soil Moisture	T C B	1.85	59	370	14.454334	76.377315	0.22
Jamapura						Conservation Activity	Waste Weir		2218				0.04
Jamapura	4079	SHRIKANTASWAMY/T N RUDRAPPA	931591121439	128/*/2	Machinery	Soil Moisture	T C B	1.85	59	370	14.455607	76.377018	0.22
Jamapura						Conservation Activity	Waste Weir		2218				0.04
Jamapura	4080	T R SHANKRAPPA/Rudrappa	9.91954E+11	128/*/1	Machinery	Soil Moisture	T C B	2.25	59	450	14.454814	76.377300	0.27
Jamapura						Conservation Activity	Waste Weir		2218				0.05
Jamapura	4081	J H SHRINIVAS/H Hanumanthappa	825555294854	129/*/*	Machinery	Soil Moisture	T C B	0.80	59	160	14.456080	76.378006	0.09
Jamapura						Conservation Activity	Waste Weir		2218				0.02
Jamapura	4082	SURAIHAH/Papaiah	601526120735	129/*/3	Machinery	Soil Moisture	T C B	0.89	59	178	14.458748	76.378440	0.11
Jamapura						Conservation Activity	Waste Weir		2218				0.02
Jamapura	4083	OBAMMA/MALLAPPA	652417419499	129/*/2	Machinery	Soil Moisture	T C B	0.85	59	170	14.457328	76.378241	0.10
Jamapura						Conservation Activity	Waste Weir		2218				0.02
Jamapura	4084	THIPPESWAMY T H/HANUMANTHAPPA	856875668657	130/*/2 130/*/3	Machinery	Soil Moisture	T C B	3.85	59	770	14.459528	76.368628	0.45
Jamapura						Conservation Activity	Waste Weir		2218				0.09
Jamapura	4085	VEERAPPA		136/*/3	Machinery	Soil Moisture	T C B	2.82	59	564	14.450801	76.372503	0.33
Jamapura						Conservation Activity	Waste Weir		2218				0.06
Jamapura	4086	KRISHNAPPA T/KRISHNAPPA T	607772137887	130/*/3 130/*/*	Machinery	Soil Moisture	T C B	3.98	59	796	14.461221	75.378559	0.47
Jamapura						Conservation Activity	Waste Weir		2218				0.09
Jamapura	4087	PRAMEELAMMA S K/Hooleppa	990821389108	131/*/1	Machinery	Soil Moisture	T C B	1.03	59	206	14.457010	76.376184	0.12
Jamapura						Conservation Activity	Waste Weir		2218				0.02
Jamapura	4088	BORAMMA/PALAIHAH	727288554062	131/*/3	Machinery	Soil Moisture	T C B	1.56	59	312	14.457698	76.375716	0.18
Jamapura						Conservation Activity	Waste Weir		2218				0.03
Jamapura	4089	venkatesh s j		.133/5.	Machinery	Soil Moisture	T C B	2.51	59	502	14.456284	76.376659	0.30
Jamapura						Conservation Activity	Waste Weir		2218				0.06
Jamapura	4090	Dr J Venkatesh/S Jayanna	893851631293	131/*/1	Machinery	Soil Moisture	T C B	1.03	59	206	14.456285	76.376596	0.12
Jamapura						Conservation Activity	Waste Weir		2218				0.02
Jamapura	4091	laksmidevi		131/*/4	Machinery	Soil Moisture	T C B	0.80	59	160	14.458936	76.376309	0.09
Jamapura						Conservation Activity	Waste Weir		2218				0.02
Jamapura	4092	S J LOKESHA/S JAYANNA	479646064523	132/*/1	Machinery	Soil Moisture	T C B	3.52	59	704	14.456138	76.375609	0.42
Jamapura						Conservation Activity	Waste Weir		2218				0.08
Jamapura	4093	RAMAKRISHNA B N/Narasimhappa B	479646064523	132/*/2 132/*/3	Machinery	Soil Moisture	T C B	2.60	59	520	14.456399	76.376358	0.31
Jamapura						Conservation Activity	Waste Weir		2218				0.06
Jamapura	4094	J H SHRINIVAS/H Hanumanthappa	825555294854	133/*/3	Machinery	Soil Moisture	T C B	0.54	59	108	14.445950	76.375571	0.06
Jamapura						Conservation Activity	Waste Weir		2218				0.01
Jamapura	4095	YOGANANDA/GURUBASAPPA	403659913895	133/*/1	Machinery	Soil Moisture	T C B	1.48	59	296	14.455829	76.374903	0.17
Jamapura						Conservation Activity	Waste Weir		2218				0.03
Jamapura	4096	Rudramma/T N Hanumanthappa	361999412976	133/*/2	Machinery	Soil Moisture	T C B	2.25	59	450	14.455825	76.374294	0.27
Jamapura						Conservation Activity	Waste Weir		2218				0.05

Village Name	Farmer Code	Farmer Name	Aadhar Card No	Survey Number	Rate Type (Manually/Machinery)	Activity Type (Soil Moisture Conservation Activity/ Water Harvesting Activity)	Activity Name	Unit	Unit Cost (In Rs.)		Latitude (Deg-Min-Sec)	Longitude (Deg-Min-Sec)	Total Cost (In Lacs)
Jamapura	4097	Murthakka T R/Suryanarayana J H	361999412976	133/*/6	Machinery	Soil Moisture	T C B	0.54	59	108	14.455146	76.373473	0.06
Jamapura						Conservation Activity	Waste Weir		2218				0.01
Jamapura	4098	Lakshmidevi/Sanjeevappa	FID1403000041925	133/*/7	Machinery	Soil Moisture	T C B	1.08	59	216	14.454326	76.374462	0.13
Jamapura						Conservation Activity	Waste Weir		2218				0.02
Jamapura	4099	Gayathri E H/Ramaswamy T	838801360267	133/*/4	Machinery	Soil Moisture	T C B	2.00	59	400	14.455993	76.373268	0.24
Jamapura						Conservation Activity	Waste Weir		2218	3,000			0.07
Jamapura	4100	Hanumanthappa S T/Thippeswamy	874190147915	134/*/4	Machinery	Soil Moisture	T C B	0.80	59	160	14.455329	76.376400	0.09
Jamapura						Conservation Activity	Waste Weir		2218				0.02
Jamapura	4101	THIMMANNA G T/THIPPESWAMY G T	359540912919	134/*/2	Machinery	Soil Moisture	T C B	1.57	59	314	14.454229	76.375682	0.19
Jamapura						Conservation Activity	Waste Weir		2218				0.03
Jamapura	4102	KARIYAMMA/Balappa	926625339388	134/*/5	Machinery	Soil Moisture	T C B	1.40	59	308	14.451936	76.376171	0.18
Jamapura						Conservation Activity	Waste Weir		2218	2,000			0.04
Jamapura	4103	Somashekhara P S/P S Sangana basappa	230150936725	134/*/1 134/*/3	Machinery	Soil Moisture	T C B	0.88	59	194	14.452758	76.376481	0.11
Jamapura						Conservation Activity	Waste Weir		2218	2,000			0.04
Jamapura	4104	A RAMESH/AJJAPPA	977775404145	135/*/2	Machinery	Soil Moisture	T C B	0.60	59	132	14.452311	76.375000	0.08
Jamapura						Conservation Activity	Waste Weir		2218				0.01
Jamapura	4105	PRAVATI K N		135/*/3	Machinery	Soil Moisture	T C B	0.60	59	132	14.451738	76.373248	0.08
Jamapura						Conservation Activity	Waste Weir		2218				0.01
Jamapura	4106	Thippayya/Muttappa	894295331402	135/*/4	Machinery	Soil Moisture	T C B	1.60	59	352	14.450670	76.373228	0.21
Jamapura						Conservation Activity	Waste Weir		2218	3,000			0.07
Jamapura	4107	M B MUKUNDA/M S Bheemanna	513884466820	135/*/1	Machinery	Soil Moisture	T C B	1.06	59	233	14.452328	76.374959	0.14
Jamapura						Conservation Activity	Waste Weir		2218	2,000			0.04
Jamapura	4108	NAGARATHNAMMA B/Narasimhappa	429772059323	135/*/5	Machinery	Soil Moisture	T C B	1.05	59	231	14.450770	76.373837	0.14
Jamapura						Conservation Activity	Waste Weir		2218	2,000			0.04
Jamapura	4109	VEERAMMA/Veerappa	686810573735	135/*/6	Machinery	Soil Moisture	T C B	1.60	59	352	14.452638	76.373315	0.21
Jamapura						Conservation Activity	Waste Weir		2218	3,000			0.07
Jamapura	4110	T K NINGAPPA/T KESHAVAPPA	642079778085	136/*/1	Machinery	Soil Moisture	T C B	0.74	59	163	14.452728	76.371132	0.10
Jamapura						Conservation Activity	Waste Weir		2218				0.02
Jamapura	4111	B VEERAPPA/K S BHADRAPPA	566495095835	136/*/3	Machinery	Soil Moisture	T C B	1.41	59	310	14.455938	76.372583	0.18
Jamapura						Conservation Activity	Waste Weir		2218	2,000			0.04
Jamapura	4112	SURYANARAYANA J H/hanumanathappa	759086916985	136/*/4	Machinery	Soil Moisture	T C B	0.74	59	163	14.455669	76.372422	0.10
Jamapura						Conservation Activity	Waste Weir		2218				0.02
Jamapura	4113	ERAPPA/THIMMARAYAPPA	645337616094	136/*/2	Machinery	Soil Moisture	T C B	1.98	59	436	14.452898	76.372804	0.26
Jamapura						Conservation Activity	Waste Weir		2218	3,000			0.07
Jamapura	4114	T B S PADBANABHA/Krushnappa	552548576718	137/*/1	Machinery	Soil Moisture	T C B	0.47	59	103	14.454328	76.372496	0.06
Jamapura						Conservation Activity	Waste Weir		2218				0.01
Jamapura	4115	B S GOPALAPPA/T B S KRISHNAPPA	973803841250	137/*/2	Machinery	Soil Moisture	T C B	0.34	59	75	14.455126	76.372473	0.04
Jamapura						Conservation Activity	Waste Weir		2218				0.01
Jamapura	4116	T B S Kalidasa/T B S Krishnappa	239272176182	137/*/3	Machinery	Soil Moisture	T C B	1.80	59	396	14.456038	76.372582	0.23
Jamapura						Conservation Activity	Waste Weir		2218	3,000			0.07
Jamapura	4117	T K SHIVANNA/KESAVA MURTHY	222236593980	138/*/2	Machinery	Soil Moisture	T C B	1.52	59	334	14.455464	76.372061	0.20
Jamapura						Conservation Activity	Waste Weir		2218	3,000			0.07
Jamapura	4118	ANJINAMMA/T R KESHAVAMURTHI	990016561128	138/*/1	Machinery	Soil Moisture	T C B	1.52	59	334	14.453609	76.371710	0.20
Jamapura						Conservation Activity	Waste Weir		2218	3,000			0.07
Jamapura	4119	PRAMEELAMMA S K/Hooleppa	990821389108	152/*/*	Machinery	Soil Moisture	T C B	3.08	59	678	14.450099	76.376828	0.40
Jamapura						Conservation Activity	Waste Weir		2218	4,000			0.09
Jamapura	4120	DODDARUDRAPPA		133/*/1	Machinery	Soil Moisture	T C B	1.48	59	296	14.455829	76.374903	0.17
Jamapura						Conservation Activity	Waste Weir		2218	2,000			0.04
Jamapura	4121	T MURTAPPA		130/*/1	Machinery	Soil Moisture	T C B	1.66	59	332	14.460694	76.378127	0.20
Jamapura						Conservation Activity	Waste Weir		2218	3,000			0.07
Jamapura	4122	M L NAGABUSHANA		131/*/5	Machinery	Soil Moisture	T C B	0.40	59	80	14.458000	76.376423	0.05
Jamapura						Conservation Activity	Waste Weir		2218				0.01
Dyamalinganahalli	4123	GURUSWAMY/RUDRAPPA	419093255418	2/*/14 2/*/12	Machinery	Soil Moisture	T C B	2.54	59	584	14.453878	76.385943	0.34
Dyamalinganahalli						Conservation Activity	Waste Weir		2218	3			0.07
Dyamalinganahalli	4124	VENKATESHA SM		1/*/* 2/*/3C 2/*/3B	Machinery	Soil Moisture	T C B	4.36	59	872	14.454028	76.380596	0.51
Dyamalinganahalli						Conservation Activity	Waste Weir		2218	3			0.07
Dyamalinganahalli	4125	K T Meghanatha/Kallingappa	370542010535	2/*/7A	Machinery	Soil Moisture	T C B	0.86	59	172	14.454029	76.380597	0.10
Dyamalinganahalli						Conservation Activity	Waste Weir		2218	1			0.02
Dyamalinganahalli	4126	K T KALINGAPPA/KALINGAPPA	740359421328	2/*/7B	Machinery	Soil Moisture	T C B	1.86	59	372	14.454030	76.380598	0.22
Dyamalinganahalli						Conservation Activity	Waste Weir		2218	2			0.04
Dyamalinganahalli	4127	KALLENAHALLI THIPPESWAMY/OBAIAH	989252847780	2/*/4	Machinery	Soil Moisture	T C B	0.70	59	140	14.454031	76.380599	0.08
Dyamalinganahalli						Conservation Activity	Waste Weir		2218	1			0.02
Dyamalinganahalli	4128	KALLENAHALLI THIPPESWAMY/OBAIAH	989252847780	2/*/1	Machinery	Soil Moisture	T C B	0.99	59	198	14.454032	76.380600	0.12
Dyamalinganahalli						Conservation Activity	Waste Weir		2218	1			0.02
Dyamalinganahalli	4129	SURYANARAYANA J H/hanumanathappa	759086916985	2/*/4 2/*/4 2/*/6 2/*/5A 2/*/5B	Machinery	Soil Moisture	T C B	5.28	59	1056	14.454033	76.380601	0.62

Village Name	Farmer Code	Farmer Name	Aadhar Card No	Survey Number	Rate Type (Manually/Machinery)	Activity Type (Soil Moisture Conservation Activity/ Water Harvesting Activity)	Activity Name	Unit	Unit Cost (In Rs.)		Latitude (Deg-Min-Sec)	Longitude (Deg-Min-Sec)	Total Cost (In Lacs)
Dyamalinganahalli						Conservation Activity	Waste Weir		2218	6			0.13
Dyamalinganahalli	4130	GOWRAMMA/MUTTAPPA	759086916985	2*/1	Machinery	Soil Moisture	T C B	0.40	59	80	14.454034	76.380602	0.05
Dyamalinganahalli						Conservation Activity	Waste Weir		2218	1			0.02
Dyamalinganahalli	4131	BHIMAKKA/Y Nagendrappa	693519685389	2*/1B	Machinery	Soil Moisture	T C B	0.90	59	180	14.454035	76.380603	0.11
Dyamalinganahalli						Conservation Activity	Waste Weir		2218	1			0.02
Dyamalinganahalli	4132	J H SHRINIVAS/H Hanumanthappa	825555294854	2*/1	Machinery	Soil Moisture	T C B	0.40	59	80	14.454036	76.380604	0.05
Dyamalinganahalli						Conservation Activity	Waste Weir		2218	0			0.00
Dyamalinganahalli	4133	RAJAPPA/DURUGAPPA	692800512758	2*/10	Machinery	Soil Moisture	T C B	0.42	59	84	14.454037	76.380605	0.05
Dyamalinganahalli						Conservation Activity	Waste Weir		2218	1			0.02
Dyamalinganahalli	4134	T R THIPPESWAMY/T RAMANNA	759832649132	2*/13 2*/11	Machinery	Soil Moisture	T C B	1.00	59	200	14.454038	76.380606	0.12
Dyamalinganahalli						Conservation Activity	Waste Weir		2218	1			0.02
Dyamalinganahalli	4135	K T KALINGAPPA/KALINGAPPA	740359421328	2*/3A 2*/8	Machinery	Soil Moisture	T C B	1.57	59	314	14.454039	76.380607	0.19
Dyamalinganahalli						Conservation Activity	Waste Weir		2218	3			0.07
Dyamalinganahalli	4136	G PAPANNA/Hanumanthappa	490632528207	2*/1	Machinery	Soil Moisture	T C B	0.92	59	184	14.454040	76.380608	0.11
Dyamalinganahalli						Conservation Activity	Waste Weir		2218	1			0.02
Dyamalinganahalli	4137	MALLIKARJUNA K/R KONDAIAH	612196976809	2*/2	Machinery	Soil Moisture	T C B	2.66	59	532	14.454041	76.380609	0.31
Dyamalinganahalli						Conservation Activity	Waste Weir		2218	4			0.09
Dyamalinganahalli	4138	K CHANNAKESHAVALU/DONAPPA	625856507891	4*/2B	Machinery	Soil Moisture	T C B	2.41	59	482	14.456525	76.386351	0.28
Dyamalinganahalli						Conservation Activity	Waste Weir		2218	2			0.04
Dyamalinganahalli	4139	KRISHNAPPA T/KRISHNAPPA T	607772137887	4*/2B	Machinery	Soil Moisture	T C B	2.41	59	482	14.456525	76.386351	0.28
Dyamalinganahalli						Conservation Activity	Waste Weir		2218	3			0.07
Dyamalinganahalli	4140	T R THIPPESWAMY/T RAMANNA	759832649132	4*/* 4*/1 4*/4	Machinery	Soil Moisture	T C B	2.73	59	601	14.456526	76.386352	0.35
Dyamalinganahalli						Conservation Activity	Waste Weir		2218	4			0.09
Dyamalinganahalli	4141	Ranganna/Hanumanthappa	300961380334	4*/3	Machinery	Soil Moisture	T C B	1.03	59	227	14.456527	76.386353	0.13
Dyamalinganahalli						Conservation Activity	Waste Weir		2218	2			0.04
Dyamalinganahalli	4142	K N JAGADEESHA/G K Nagendrappa	504376362228	5*/3	Machinery	Soil Moisture	T C B	0.40	59	88	14.455862	76.384264	0.05
Dyamalinganahalli						Conservation Activity	Waste Weir		2218	0			0.00
Dyamalinganahalli	4143	THIPPESWAMY Y S/SANJEEVAPPA Y	359166163766	5*/9	Machinery	Soil Moisture	T C B	0.40	59	88	14.455863	76.384265	0.05
Dyamalinganahalli						Conservation Activity	Waste Weir		2218	0			0.00
Dyamalinganahalli	4144	G K MAHALINGAPPA/ODO KARIYAPPA	903493444853	5*/4	Machinery	Soil Moisture	T C B	0.40	59	88	14.455864	76.384266	0.05
Dyamalinganahalli						Conservation Activity	Waste Weir		2218	0			0.00
Dyamalinganahalli	4145	OBALAIHAH/THAMMAPPA	822825484990	5*/7	Machinery	Soil Moisture	T C B	0.40	59	88	14.455865	76.384267	0.05
Dyamalinganahalli						Conservation Activity	Waste Weir		2218	0			0.00
Dyamalinganahalli	4146	SHARANAPPA/SHARANAPPA	502816444573	5*/10	Machinery	Soil Moisture	T C B	0.40	59	88	14.455866	76.384268	0.05
Dyamalinganahalli						Conservation Activity	Waste Weir		2218	0			0.00
Dyamalinganahalli	4147	G RAMACHANDRAPPA/GIDDAPPA	580887920838	5*/8	Machinery	Soil Moisture	T C B	0.40	59	88	14.455867	76.384269	0.05
Dyamalinganahalli						Conservation Activity	Waste Weir		2218	0			0.00
Dyamalinganahalli	4148	N ANJANEYA/RAMAPPA	607912771303	5*/6	Machinery	Soil Moisture	T C B	0.92	59	202	14.455868	76.384270	0.12
Dyamalinganahalli						Conservation Activity	Waste Weir		2218	1			0.02
Dyamalinganahalli	4149	JAYAMMA/SANNAGIDDAPPA	295593449811	5*/1	Machinery	Soil Moisture	T C B	1.03	59	227	14.455869	76.384271	0.13
Dyamalinganahalli						Conservation Activity	Waste Weir		2218	2			0.04
Dyamalinganahalli	4150	S MALLIKARJUNAPPA/S THIMMARAIHPPA	622475561449	6*/2B	Machinery	Soil Moisture	T C B	2.12	59	466	14.460524	76.384959	0.28
Dyamalinganahalli						Conservation Activity	Waste Weir		2218	3			0.07
Dyamalinganahalli	4151	S SHIVASWAMY/THIMMARAYAPPA	595823625629	6*/11 6*/2B	Machinery	Soil Moisture	T C B	2.35	59	517	14.460525	76.384960	0.31
Dyamalinganahalli						Conservation Activity	Waste Weir		2218	4			0.09
Dyamalinganahalli	4152	ODOVEERAPPA/SANNAVEERAPPA	755529315167	6*/6	Machinery	Soil Moisture	T C B	0.17	59	37	14.460526	76.384961	0.02
Dyamalinganahalli						Conservation Activity	Waste Weir		2218	0			0.00
Dyamalinganahalli	4153	THIPPESWAMY/THIPPESWAMY	885612045775	6*/2A	Machinery	Soil Moisture	T C B	0.95	59	209	14.460527	76.384962	0.12
Dyamalinganahalli						Conservation Activity	Waste Weir		2218	2			0.04
Dyamalinganahalli	4154	RAMESHA/CHINNAPPA	813971572110	6*/8 6*/7	Machinery	Soil Moisture	T C B	2.80	59	616	14.460528	76.384963	0.36
Dyamalinganahalli						Conservation Activity	Waste Weir		2218	4			0.09
Dyamalinganahalli	4155	DURAGAPPA/NILAPPA	394335155794	6*/1	Machinery	Soil Moisture	T C B	0.84	59	185	14.460529	76.384964	0.11
Dyamalinganahalli						Conservation Activity	Waste Weir		2218	1			0.02
Dyamalinganahalli	4156	T H SURENDRA/T Hampaiah	228339778028	6*/4	Machinery	Soil Moisture	T C B	2.29	59	504	14.460530	76.384965	0.30
Dyamalinganahalli						Conservation Activity	Waste Weir		2218	4			0.09
Dyamalinganahalli	4157	J T BASAVARAJAPPA/J THIPPAIAH	864526086744	6*/5	Machinery	Soil Moisture	T C B	2.81	59	618	14.460531	76.384966	0.36
Dyamalinganahalli						Conservation Activity	Waste Weir		2218	4			0.09
Dyamalinganahalli	4158	BASAMMA/M KALLAPPA	570471857083	7*/2	Machinery	Soil Moisture	T C B	0.91	59	200	14.458952	76.386648	0.12
Dyamalinganahalli						Conservation Activity	Waste Weir		2218	1			0.02
Dyamalinganahalli	4159	M K DINESHA/KALLAPPA	824527018137	7*/5	Machinery	Soil Moisture	T C B	1.20	59	264	14.458953	76.386649	0.16
Dyamalinganahalli						Conservation Activity	Waste Weir		2218	2			0.04
Dyamalinganahalli	4160	M K MUSTURAPPA/M KALLAPPA	454131015172	7*/3	Machinery	Soil Moisture	T C B	1.20	59	264	14.458954	76.386650	0.16
Dyamalinganahalli						Conservation Activity	Waste Weir		2218	2			0.04
Dyamalinganahalli	4161	M K SHIVAKUMAR/M KALLAPPA	912304640082	7*/4	Machinery	Soil Moisture	T C B	1.20	59	264	14.458955	76.386651	0.16
Dyamalinganahalli						Conservation Activity	Waste Weir		2218	2			0.04
Dyamalinganahalli	4162	J T BASAVARAJAPPA/J THIPPAIAH	864526086744	7*/1	Machinery	Soil Moisture	T C B	1.25	59	275	14.458956	76.386652	0.16

Village Name	Farmer Code	Farmer Name	Aadhar Card No	Survey Number	Rate Type (Manually/Machinery)	Activity Type (Soil Moisture Conservation Activity/ Water Harvesting Activity)	Activity Name	Unit	Unit Cost (In Rs.)		Latitude (Deg-Min-Sec)	Longitude (Deg-Min-Sec)	Total Cost (In Lacs)
Dyamalinganahalli						Conservation Activity	Waste Weir		2218	2			0.04
Dyamalinganahalli	4163	ERANNA/ERAPPA HUNNAMARADI	458847867146	8*/6	Machinery	Soil Moisture	T C B	0.41	59	90	14.458957	76.386653	0.05
Dyamalinganahalli						Conservation Activity	Waste Weir		2218	1			0.02
Dyamalinganahalli	4164	GURUSWAMY/RUDRAPPA	419093255418	8*/3	Machinery	Soil Moisture	T C B	2.00	59	440	14.458958	76.386654	0.26
Dyamalinganahalli						Conservation Activity	Waste Weir		2218	3			0.07
Dyamalinganahalli	4165	B K THIPPESWAMY/KATAIAH	942091636210	8*/7	Machinery	Soil Moisture	T C B	2.86	59	629	14.458959	76.386655	0.37
Dyamalinganahalli						Conservation Activity	Waste Weir		2218	3			0.07
Dyamalinganahalli	4166	T R CHANDRASHEKHAR/T RUDRAPPA	634882326636	9*/4	Machinery	Soil Moisture	T C B	0.67	59	147	14.460937	76.389964	0.09
Dyamalinganahalli						Conservation Activity	Waste Weir		2218	1			0.02
Dyamalinganahalli	4167	T R Tippeswamy/T Rudrappa	460956482555	9*/13	Machinery	Soil Moisture	T C B	0.87	59	174	14.460938	76.389965	0.10
Dyamalinganahalli						Conservation Activity	Waste Weir		2218	1			0.02
Dyamalinganahalli	4168	S G Hulikuntappa/Siddappa G	612820600214	9*/11	Machinery	Soil Moisture	T C B	0.80	59	160	14.460939	76.389966	0.09
Dyamalinganahalli						Conservation Activity	Waste Weir		2218	1			0.02
Dyamalinganahalli	4169	BALAPPA/BALAPPA	882297462131	9*/3	Machinery	Soil Moisture	T C B	1.60	59	320	14.460940	76.389967	0.19
Dyamalinganahalli						Conservation Activity	Waste Weir		2218	3			0.07
Dyamalinganahalli	4170	HAMPAMMA/SANJEEVAPPA	660405830572	9*/10	Machinery	Soil Moisture	T C B	0.40	59	80	14.460941	76.389968	0.05
Dyamalinganahalli						Conservation Activity	Waste Weir		2218	0			0.00
Dyamalinganahalli	4171	J S Anjaneya/Sanjeevappa	606605630815	9*/7	Machinery	Soil Moisture	T C B	0.99	59	198	14.460942	76.389969	0.12
Dyamalinganahalli						Conservation Activity	Waste Weir		2218	1			0.02
Dyamalinganahalli	4172	SANJEEVAMMA/T H THIPPESWAMY	638704328154	9*/5	Machinery	Soil Moisture	T C B	1.50	59	300	14.460943	76.389970	0.18
Dyamalinganahalli						Conservation Activity	Waste Weir		2218	3			0.07
Dyamalinganahalli	4173	NAGENDRAPPA/NAGENDRAPPA	441325100098	9*/8	Machinery	Soil Moisture	T C B	1.50	59	300	14.460944	76.389971	0.18
Dyamalinganahalli						Conservation Activity	Waste Weir		2218	2			0.04
Dyamalinganahalli	4174	B T KALLINATH/Thippanna b	FID1403000034575	9*/9	Machinery	Soil Moisture	T C B	1.67	59	334	14.460945	76.389972	0.20
Dyamalinganahalli						Conservation Activity	Waste Weir		2218	3			0.07
Dyamalinganahalli	4175	CHANNAKESHA B T/CHANNAKESHA B T	FID1403000030050	9*/1A	Machinery	Soil Moisture	T C B	1.68	59	336	14.460946	76.389973	0.20
Dyamalinganahalli						Conservation Activity	Waste Weir		2218	3			0.07
Dyamalinganahalli	4176	RAMESHA/CHINNAPPA	813971572110	13*/2C	Machinery	Soil Moisture	T C B	0.88	59	176	14.463625	76.387854	0.10
Dyamalinganahalli						Conservation Activity	Waste Weir		2218	1			0.02
Dyamalinganahalli	4177	MAHANTESHAPPA E H/T N HANUMANTHAPPA	688160415505	13*/2A1	Machinery	Soil Moisture	T C B	0.40	59	80	14.463626	76.387855	0.05
Dyamalinganahalli						Conservation Activity	Waste Weir		2218	0			0.00
Dyamalinganahalli	4178	Suseelamma/Badappa	827570182864	13*/5 13*/4 13*/3	Machinery	Soil Moisture	T C B	2.40	59	480	14.463627	76.387856	0.28
Dyamalinganahalli						Conservation Activity	Waste Weir		2218	3			0.07
Dyamalinganahalli	4179	MAHANTESHAPPA E H/T N HANUMANTHAPPA	688160415505	13*/2A6 13*/2A2	Machinery	Soil Moisture	T C B	0.92	59	184	14.463628	76.387857	0.11
Dyamalinganahalli						Conservation Activity	Waste Weir		2218	2			0.04
Dyamalinganahalli	4180	THIPPESWAMY Y N/NAGENDRAPPA	739436008290	13*/1B	Machinery	Soil Moisture	T C B	0.49	59	98	14.463629	76.387858	0.06
Dyamalinganahalli						Conservation Activity	Waste Weir		2218	0			0.00
Dyamalinganahalli	4181	PRAVEEN PAPANNA GOUDR/G T PAPANNA	796110862180	13*/6 13*/A	Machinery	Soil Moisture	T C B	2.13	59	469	14.463630	76.387859	0.28
Dyamalinganahalli						Conservation Activity	Waste Weir		2218	4			0.09
Dyamalinganahalli	4182	JAYAMMA/JAYAMMA	616964275975	13*/2A3	Machinery	Soil Moisture	T C B	1.24	59	273	14.463631	76.387860	0.16
Dyamalinganahalli						Conservation Activity	Waste Weir		2218	1			0.02
Dyamalinganahalli	4183	Bindu g h/SRINIVASREDDY	637357731940	14*/1	Machinery	Soil Moisture	T C B	4.00	59	880	14.465978	76.391689	0.52
Dyamalinganahalli						Conservation Activity	Waste Weir		2218	5			0.11
Dyamalinganahalli	4184	Prafulla Thumati/Srinivasa reddy	281277177352	14*/3	Machinery	Soil Moisture	T C B	5.37	59	1181	14.465979	76.391690	0.70
Dyamalinganahalli						Conservation Activity	Waste Weir		2218	7			0.16
Dyamalinganahalli	4185	Gundarpy Yallappa Reddy Sudha/GUNDARPY YALLAPPA REDDY	212382473156	15*/*	Machinery	Soil Moisture	T C B	1.40	59	308	14.465980	76.391691	0.18
Dyamalinganahalli						Conservation Activity	Waste Weir		2218	3			0.07
Dyamalinganahalli	4186	SUDHA		15*/*	Machinery	Soil Moisture	T C B	3.84	59	845	14.460025	76.392865	0.50
Dyamalinganahalli						Conservation Activity	Waste Weir		2218	4			0.09
Dyamalinganahalli	4187	T KADAPPA/THIPAIAH	742487773979	15*/*	Machinery	Soil Moisture	T C B	1.60	59	352	14.465968	76.392965	0.21
Dyamalinganahalli						Conservation Activity	Waste Weir		2218	2			0.04
Dyamalinganahalli	4188	M KAVYA/MARAPPA	378842108152	15*/*	Machinery	Soil Moisture	T C B	1.60	59	352	14.465969	76.392966	0.21
Dyamalinganahalli						Conservation Activity	Waste Weir		2218	2			0.04
Dyamalinganahalli	4189	Gundarpy Yallappa Reddy Sudha/GUNDARPY YALLAPPA REDDY	212382473156	15*/* 15*/*	Machinery	Soil Moisture	T C B	5.44	59	1197	14.465970	76.392967	0.71
Dyamalinganahalli						Conservation Activity	Waste Weir		2218	5			0.11
BENNEHALLI	4190	PRAMEELAMMA S K		57*/3	Machinery	Soil Moisture	T C B	1.28	59	256	14.454029	76.380597	0.15
BENNEHALLI						Conservation Activity	Waste Weir		2218	2			0.04
BENNEHALLI	4191	Dr J Venkatesh		57*/2	Machinery	Soil Moisture	T C B	2	59	400	14.454030	76.380598	0.24
BENNEHALLI						Conservation Activity	Waste Weir		2218	2			0.04



Village Name	Farmer Code	Farmer Name	Aadhar Card No	Survey Number	Rate Type (Manually/Machinery)	Activity Type (Soil Moisture Conservation Activity/ Water Harvesting Activity)	Activity Name	Unit	Unit Cost (In Rs.)		Latitude (Deg-Min-Sec)	Longitude (Deg-Min-Sec)	Total Cost (In Lacs)
BENNEHALLI	4192	Dr J Venkatesh		54/*2	Machinery	Soil Moisture	T C B	0.46	59	92	14.454031	76.380599	0.05
BENNEHALLI						Conservation Activity	Waste Weir		2218	0			0.00
BENNEHALLI	4193	Dr J Venkatesh		54/*3	Machinery	Soil Moisture	T C B	1.92	59	384	14.454032	76.380552	0.23
BENNEHALLI						Conservation Activity	Waste Weir		2218	2			0.04
BENNEHALLI	4194	Dr J Venkatesh		54/*4	Machinery	Soil Moisture	T C B	0.32	59	64	14.454042	76.380558	0.04
BENNEHALLI						Conservation Activity	Waste Weir		2218	0			0.00
BENNEHALLI	4195	Dr J Venkatesh		54/*5	Machinery	Soil Moisture	T C B	0.4	59	80	14.454032	76.380600	0.05
BENNEHALLI						Conservation Activity	Waste Weir		2218	0			0.00
BENNEHALLI	4196	S J Mallikarjunaswamy		57/*1	Machinery	Soil Moisture	T C B	1.4	59	280	14.454033	76.380601	0.17
BENNEHALLI						Conservation Activity	Waste Weir		2218	2			0.04
BENNEHALLI	4197	Vijay S V		54/*6	Machinery	Soil Moisture	T C B	0.46	59	93	14.454034	76.380602	0.05
BENNEHALLI						Conservation Activity	Waste Weir		2218	0			0.00
BENNEHALLI	4198	Vijay S V		54/*1	Machinery	Soil Moisture	T C B	0.4	59	80	14.454035	76.380603	0.05
BENNEHALLI						Conservation Activity	Waste Weir		2218	0			0.00
BENNEHALLI	4199	Dr J Venkatesh		57/*2	Machinery	Soil Moisture	T C B	0.55	59	110	14.454036	76.380604	0.06
BENNEHALLI						Conservation Activity	Waste Weir		2218	1			0.02
Kattigehalli	1	Common Land	Na	88	Manually	Soil Moisture Conservation	RC/BC/NRVT/DC/LRS	1	73150	1	14.43.7676	76.35.4228	0.73
Kattigehalli	2	Common Land	Na	89	Manually	Soil Moisture Conservation	RC/BC/NRVT/DC/LRS	1	73150	1	14.43.6166	76.35.455	0.73
Kattigehalli	3	Common Land	Na	90	Manually	Soil Moisture Conservation	RC/BC/NRVT/DC/LRS	1	73150	1	14.437072	76.35.2459	0.73
Toranagatte	4	Common Land	Na	9	Manually	Soil Moisture Conservation	RC/BC/NRVT/DC/LRS	1	73150	1	14.44.30	76.36.69	0.73
Toranagatte	5	Common Land	Na	16	Manually	Soil Moisture Conservation	RC/BC/NRVT/DC/LRS	1	73150	1	14.43.92	76.36.46	0.73
Toranagatte	6	Common Land	Na	18	Manually	Soil Moisture Conservation	RC/BC/NRVT/DC/LRS	1	73150	1	14.43.65	76.35.90	0.73
Gowrammanahalli	7	Common Land	Na	19	Manually	Soil Moisture Conservation	RC/BC/NRVT/DC/LRS	1	73150	1	14.43.58	76.35.74	0.73
Gowrammanahalli	8	Common Land	Na	20	Manually	Soil Moisture Conservation	RC/BC/NRVT/DC/LRS	1	73150	1	14.43.45	76.35.85	0.73
Gowrammanahalli	9	Common Land	Na	21	Manually	Soil Moisture Conservation	RC/BC/NRVT/DC/LRS	1	73150	1	14.43.60	76.36.18	0.73
Sangenahalli	10	Common Land	Na	10	Manually	Soil Moisture Conservation	RC/BC/NRVT/DC/LRS	1	73150	1	14.42.01	76.37.56	0.73
Sangenahalli	11	Common Land	Na	18	Manually	Soil Moisture Conservation	RC/BC/NRVT/DC/LRS	1	73150	1	14.42.40	76.37.53	0.73
Sangenahalli	12	Common Land	Na	20	Manually	Soil Moisture Conservation	RC/BC/NRVT/DC/LRS	1	73150	1	14.42.2478	76.37.2537	0.73
Kalledevarapura	13	Common Land	Na	93	Manually	Soil Moisture Conservation	RC/BC/NRVT/DC/LRS	1	73150	1	14.43.52	76.37.35	0.73
Kalledevarapura	14	Common Land	Na	97	Manually	Soil Moisture Conservation	RC/BC/NRVT/DC/LRS	1	73150	1	14.43.90	76.37.88	0.73
Kalledevarapura	118	Common Land	Na	113	Manually	Soil Moisture Conservation	RC/BC/NRVT/DC/LRS	1	73150	1	14.44.82	76.36.97	0.73
Jamapura	88	Common Land	Na	120	Manually	Soil Moisture Conservation	RC/BC/NRVT/DC/LRS	1	73150	1	14.46.1413	76.38.33	0.73
Jamapura	150	Common Land	Na	128	Manually	Soil Moisture Conservation	RC/BC/NRVT/DC/LRS	1	73150	1	14.45.48	76.3738	0.73
Kalledevarapura	145	Common Land	Na	88	Manually	Soil Moisture Conservation	Check Dam	115.00	700000	1	14.43.59	76.38.37	7.00
Kalledevarapura	202	Common Land	Na	121	Manually	Soil Moisture Conservation	Check Dam	110.00	700000	1	14.44.75	76.38.15	7.00
Jamapura	88	Common Land	Na	126	Manually	Water Harvesting Activity	Check Dam	110.00	700000	1	14.45.47	76.37.93	7.00

## [ Chapter - IV ] 4.5 Details of Vegetative Cover Activities

### Plantation Type : Horticulturte Activities

Village Name	Farmer Code	Farmer Name:	Aadhar Card No.	Rate Type (Manually/Machinery)	Survey No:	Total Area (Ha.)	Proposed Area (Ha.)	Activity/ Model/ Plant/ Crop Name :	Number of Plants Per Ha	No. of plants	Method of Irrigation (Drip/Ring/Su)	Source of Irrigation (Canal/Rainfed/)	Area as per Type Of Land		Ownership of Land (Community)	Total Cost	Latitude (Deg-Min-Sec)	Longitude (Deg-Min-Sec)
													Waste Land	Cultivable				
Musturu	315	SUSEELAMMA/SHARANAPPA	469647482223	Manually	10/*2	2.12	0.848	Mango/ Coconut/ Tamarind/ Guava/ Seetaphala/ Jackfruit/ DrumStick / Others	100	85	Surface	Well		0.848	Private Land	0.212	14.476473	76.441007
Musturu	344	SIDDAPPA/SIDDAPPA	440031305783	Manually	18/*1B	1.71	0.684	Mango/ Coconut/ Tamarind/ Guava/ Seetaphala/ Jackfruit/ DrumStick / Others	100	68	Surface	Well		0.684	Private Land	0.171	14.480013	76.450003
Musturu	368	PUTTALINGAPPA S M/P Musturappa	653580900362	Manually	158/*8	0.92	0.368	Mango/ Coconut/ Tamarind/ Guava/ Seetaphala/ Jackfruit/ DrumStick / Others	100	37	Surface	Well		0.368	Private Land	0.092	14.484839	76.440256
Musturu	378	G UJJINAPPA/Gurubasappa	436965642028	Manually	160/*1	0.83	0.332	Mango/ Coconut/ Tamarind/ Guava/ Seetaphala/ Jackfruit/ DrumStick / Others	100	33	Surface	Well		0.332	Private Land	0.083	14.479586	76.442046
Musturu	381	THIPPESWAMY G/LINGAPPA	858163811379	Manually	160/*4	2.34	0.936	Mango/ Coconut/ Tamarind/ Guava/ Seetaphala/ Jackfruit/ DrumStick / Others	100	94	Surface	Well		0.936	Private Land	0.234	14.479853	76.449905
Musturu	382	JAGADEESH S M/Musturappa	741503130465	Manually	160/*3	3.03	1.212	Mango/ Coconut/ Tamarind/ Guava/ Seetaphala/ Jackfruit/ DrumStick / Others	100	121	Surface	Well		1.212	Private Land	0.303	14.477465	76.440225
Musturu	385	BORAIHAH/SIDDAIAH	971325420464	Manually	161/*3	0.37	0.148	Mango/ Coconut/ Tamarind/ Guava/ Seetaphala/ Jackfruit/ DrumStick / Others	100	15	Surface	Well		0.148	Private Land	0.037	14.447718	76.440056
Musturu	392	SANNANINGAMMA/ANJANAPPA	432402852209	Manually	161/*20	1.58	0.632	Mango/ Coconut/ Tamarind/ Guava/ Seetaphala/ Jackfruit/ DrumStick / Others	100	63	Surface	Well		0.632	Private Land	0.158	14.44773	76.44003
Musturu	401	Nagalingappa K H		Manually	161/*8	0.46	0.184	Mango/ Coconut/ Tamarind/ Guava/ Seetaphala/ Jackfruit/ DrumStick / Others	100	18	Surface	Well		0.184	Private Land	0.046	14.447118	76.440004
Siddihalli	404	H Thippeswamy/Hanumanthappa	877652619164	Manually	62/*4	1.08	0.432	Mango/ Coconut/ Tamarind/ Guava/ Seetaphala/ Jackfruit/ DrumStick / Others	100	43	Surface	Well		0.432	Private Land	0.108	14.489757	76.453634
Siddihalli	409	Papamma/K v bhima reddy	663539448614	Manually	64/*1 64/*2	5.58	2.232	Mango/ Coconut/ Tamarind/ Guava/ Seetaphala/ Jackfruit/ DrumStick / Others	100	223	Surface	Well		2.232	Private Land	0.558	14.487308	76.453569
Siddihalli	411	LAKSHMAMMA/Narayana Reddy	825620371708	Manually	66/*2	1.36	0.544	Mango/ Coconut/ Tamarind/ Guava/ Seetaphala/ Jackfruit/ DrumStick / Others	100	54	Surface	Well		0.544	Private Land	0.136	14.489137	76.453168
Siddihalli	414	K B Govindaraj reddy		Manually	66/*1	3.57	1.428	Mango/ Coconut/ Tamarind/ Guava/ Seetaphala/ Jackfruit/ DrumStick / Others	100	143	Surface	Well		1.428	Private Land	0.357	14.488182	76.452828
Siddihalli	417	Gowramma/Thimmanna	309284431838	Manually	67/**	3.20	1.28	Mango/ Coconut/ Tamarind/ Guava/ Seetaphala/ Jackfruit/ DrumStick / Others	100	128	Surface	Well		1.28	Private Land	0.32	14.486764	76.452036
Siddihalli	418	G T MAHANTHESHA/THIPPESWAMI	454569307727	Manually	67/**	3.12	1.248	Mango/ Coconut/ Tamarind/ Guava/ Seetaphala/ Jackfruit/ DrumStick / Others	100	125	Surface	Well		1.248	Private Land	0.312	14.48775	76.452184
Siddihalli	425	GEETHAMMA/NINGAPPA	626600980986	Manually	68/*2	3.60	1.44	Mango/ Coconut/ Tamarind/ Guava/ Seetaphala/ Jackfruit/ DrumStick / Others	100	144	Surface	Well		1.44	Private Land	0.36	14.484031	76.452279



Village Name	Farmer Code	Farmer Name:	Aadhar Card No.	Rate Type (Manually/Machinery)	Survey No:	Total Area (Ha.)	Proposed Area (Ha.)	Activity/ Model/ Plant/ Crop Name :	Number of Plants Per Ha	No. of plants	Method of Irrigation (Drip/Ring/Surface)	Source of Irrigation (Canal/Rainfed/Well)	Area as per Type Of Land		Ownership of Land (Community)	Total Cost	Latitude (Deg-Min-Sec)	Longitude (Deg-Min-Sec)
													Waste Land	Cultivable				
Siddihalli	469	Janardhana/Vasudeva reddy	277323730238	Manually	77*/1	0.90	0.36	Mango/ Coconut/ Tamarind/ Guava/ Seetaphala/ Jackfruit/ DrumStick / Others	100	36	Surface	Well		0.36	Private Land	0.09	14.485522	76.444893
Siddihalli	470	Janardhana/Vasudeva reddy	277323730238	Manually	77*/1	0.77	0.308	Mango/ Coconut/ Tamarind/ Guava/ Seetaphala/ Jackfruit/ DrumStick / Others	100	31	Surface	Well		0.308	Private Land	0.077	14.485522	76.444893
Siddihalli	480	PADMA/BASAPPA	832398388423	Manually	78*/2	1.47	0.588	Mango/ Coconut/ Tamarind/ Guava/ Seetaphala/ Jackfruit/ DrumStick / Others	100	59	Surface	Well		0.588	Private Land	0.147	14.483529	76.442288
Siddihalli	481	T VENKATESH/THIPPESWAMY	428907971170	Manually	78*/1 78*/1	5.80	2.32	Mango/ Coconut/ Tamarind/ Guava/ Seetaphala/ Jackfruit/ DrumStick / Others	100	232	Surface	Well		2.32	Private Land	0.58	14.484506	76.442862
Siddihalli	484	THIMMAPPA/THIMMA BOVI	521604130190	Manually	79*/1	0.96	0.384	Mango/ Coconut/ Tamarind/ Guava/ Seetaphala/ Jackfruit/ DrumStick / Others	100	38	Surface	Well		0.384	Private Land	0.096	14.487222	76.440032
Siddihalli	485	THIMMAPPA/THIMMA BOVI	521604130190	Manually	79*/1	1.20	0.48	Mango/ Coconut/ Tamarind/ Guava/ Seetaphala/ Jackfruit/ DrumStick / Others	100	48	Surface	Well		0.48	Private Land	0.12	14.487222	76.440032
Siddihalli	490	VEMAREDDY K G/Gangappa reddy H	321436053038	Manually	79*/10	3.37	1.348	Mango/ Coconut/ Tamarind/ Guava/ Seetaphala/ Jackfruit/ DrumStick / Others	100	135	Surface	Well		1.348	Private Land	0.337	14.488154	76.443763
Siddihalli	492	G K VIJAYALAKSHMI/Chandrareddy R	549364621729	Manually	79*/9	0.57	0.228	Mango/ Coconut/ Tamarind/ Guava/ Seetaphala/ Jackfruit/ DrumStick / Others	100	23	Surface	Well		0.228	Private Land	0.057	14.48875	76.442297
Siddihalli	493	R MANJUNATHA REDDY/S Ramareddy	784807514225	Manually	79*/1	1.25	0.5	Mango/ Coconut/ Tamarind/ Guava/ Seetaphala/ Jackfruit/ DrumStick / Others	100	50	Surface	Well		0.5	Private Land	0.125	14.487931	76.441621
Siddihalli	498	GANGAMMA/LATE CHANDRA REDDY	767938996286	Manually	80*/1	1.02	0.408	Mango/ Coconut/ Tamarind/ Guava/ Seetaphala/ Jackfruit/ DrumStick / Others	100	41	Surface	Well		0.408	Private Land	0.102	14.491474	76.442901
Siddihalli	499	G D THIPPESHA/divakarareddy	752917059092	Manually	80*/8	1.54	0.616	Mango/ Coconut/ Tamarind/ Guava/ Seetaphala/ Jackfruit/ DrumStick / Others	100	62	Surface	Well		0.616	Private Land	0.154	14.49161	76.442094
Siddihalli	502	N K Kavitha		Manually	80*/6	1.53	0.612	Mango/ Coconut/ Tamarind/ Guava/ Seetaphala/ Jackfruit/ DrumStick / Others	100	61	Surface	Well		0.612	Private Land	0.153	14.489848	76.443985
Siddihalli	503	G P Thippeswamy		Manually	80*/7	1.53	0.612	Mango/ Coconut/ Tamarind/ Guava/ Seetaphala/ Jackfruit/ DrumStick / Others	100	61	Surface	Well		0.612	Private Land	0.153	14.489794	76.442313
Siddihalli	513	T MEENAKSHI/N SRINIVASIAH	431746109614	Manually	87*/2	1.10	0.44	Mango/ Coconut/ Tamarind/ Guava/ Seetaphala/ Jackfruit/ DrumStick / Others	100	44	Surface	Well		0.44	Private Land	0.11	14.493583	76.440012
Siddihalli	515	Thimmabovi		Manually	87*/5	2.22	0.888	Mango/ Coconut/ Tamarind/ Guava/ Seetaphala/ Jackfruit/ DrumStick / Others	100	89	Surface	Well		0.888	Private Land	0.222	14.492841	76.440554
Siddihalli	518	S K Ramareddy/S Krishnareddy	770665844106	Manually	88*/1	1.60	0.64	Mango/ Coconut/ Tamarind/ Guava/ Seetaphala/ Jackfruit/ DrumStick / Others	100	64	Surface	Well		0.64	Private Land	0.16	14.488721	76.441851
Siddihalli	522	HUSAIN MIYAN/budesab	884321653271	Manually	88*/4	5.33	2.132	Mango/ Coconut/ Tamarind/ Guava/ Seetaphala/ Jackfruit/ DrumStick / Others	100	213	Surface	Well		2.132	Private Land	0.533	14.489205	76.440462

Village Name	Farmer Code	Farmer Name:	Aadhar Card No.	Rate Type (Manually/Machinery)	Survey No:	Total Area (Ha.)	Proposed Area (Ha.)	Activity/ Model/ Plant/ Crop Name :	Number of Plants Per Ha	No. of plants	Method of Irrigation (Drip/Ring/Surface)	Source of Irrigation (Canal/Rainfed/Well)	Area as per Type Of Land		Ownership of Land (Community)	Total Cost	Latitude (Deg-Min-Sec)	Longitude (Deg-Min-Sec)
													Waste Land	Cultivable				
Siddihalli	526	TIPPESWAMY H/HANUMANTHAPPA	786035494555	Manually	89*/2	0.39	0.156	Mango/ Coconut/ Tamarind/ Guava/ Seetaphala/ Jackfruit/ DrumStick / Others	100	16	Surface	Well		0.156	Private Land	0.039	14.489053	76.437292
Siddihalli	527	Hanumantappa/Venkatappa	544352021388	Manually	89*/3	0.89	0.356	Mango/ Coconut/ Tamarind/ Guava/ Seetaphala/ Jackfruit/ DrumStick / Others	100	36	Surface	Well		0.356	Private Land	0.089	14.489026	76.437521
Siddihalli	551	T JAYANNA/THIMAPPA	265196898552	Manually	129*/*	1.60	0.64	Mango/ Coconut/ Tamarind/ Guava/ Seetaphala/ Jackfruit/ DrumStick / Others	100	64	Surface	Well		0.64	Private Land	0.16	14.486058	76.4485
Siddihalli	552	RAMAPPA/BHARMAPPA	348947988578	Manually	130*/1	1.60	0.64	Mango/ Coconut/ Tamarind/ Guava/ Seetaphala/ Jackfruit/ DrumStick / Others	100	64	Surface	Well		0.64	Private Land	0.16	14.486149	76.448843
Siddihalli	553	BHARMAPPA/THIPPAIAH	213067302994	Manually	130*/1	1.60	0.64	Mango/ Coconut/ Tamarind/ Guava/ Seetaphala/ Jackfruit/ DrumStick / Others	100	64	Surface	Well		0.64	Private Land	0.16	14.486127	76.448917
Siddihalli	554	Ramesha		Manually	131*/*	1.60	0.64	Mango/ Coconut/ Tamarind/ Guava/ Seetaphala/ Jackfruit/ DrumStick / Others	100	64	Surface	Well		0.64	Private Land	0.16	14.48618	76.449296
Siddihalli	561	S K Thirmareddi/S KRISHNAREDDI	425267938526	Manually	1*/2	1.47	0.588	Mango/ Coconut/ Tamarind/ Guava/ Seetaphala/ Jackfruit/ DrumStick / Others	100	59	Surface	Well		0.588	Private Land	0.147	14.503219	76.441243
Siddihalli	573	Suderareddyq		Manually	15*/4	0.34	0.136	Mango/ Coconut/ Tamarind/ Guava/ Seetaphala/ Jackfruit/ DrumStick / Others	100	14	Surface	Well		0.136	Private Land	0.034	14.441927	76.503622
Siddihalli	604	B V PRAKASH REDDI/Vasudevareddi	700126297399	Manually	25*/3	0.86	0.344	Mango/ Coconut/ Tamarind/ Guava/ Seetaphala/ Jackfruit/ DrumStick / Others	100	34	Surface	Well		0.344	Private Land	0.086	14.499944	76.443589
Siddihalli	608	YALLAMMA/thippeswamy	904325921803	Manually	25*/4	0.66	0.264	Mango/ Coconut/ Tamarind/ Guava/ Seetaphala/ Jackfruit/ DrumStick / Others	100	26	Surface	Well		0.264	Private Land	0.066	14.500215	76.443032
Siddihalli	609	B V VISHWANATHAREDDI/Vasudevareddy	803658361413	Manually	25*/2	1.05	0.42	Mango/ Coconut/ Tamarind/ Guava/ Seetaphala/ Jackfruit/ DrumStick / Others	100	42	Surface	Well		0.42	Private Land	0.105	14.500106	76.443247
Siddihalli	626	MANJUNATHA B K/KESHAVAREDDY	760998009855	Manually	73*/2	1.71	0.684	Mango/ Coconut/ Tamarind/ Guava/ Seetaphala/ Jackfruit/ DrumStick / Others	100	68	Surface	Well		0.684	Private Land	0.171	14.494652	76.447183
Siddihalli	629	MANJULA G R/B BASAPPA REDDY	930808507729	Manually	74*/5	1.90	0.76	Mango/ Coconut/ Tamarind/ Guava/ Seetaphala/ Jackfruit/ DrumStick / Others	100	76	Surface	Well		0.76	Private Land	0.19	14.498684	76.444706
Siddihalli	630	Dhananjayareddy G T/Sanna gowdra Thippaiah	479484620700	Manually	74*/4A1	1.50	0.6	Mango/ Coconut/ Tamarind/ Guava/ Seetaphala/ Jackfruit/ DrumStick / Others	100	60	Surface	Well		0.6	Private Land	0.15	14.497151	76.44652
Siddihalli	631	ASHWINI B V/J R THIPPESWAMY	669631270353	Manually	74*/3	0.40	0.16	Mango/ Coconut/ Tamarind/ Guava/ Seetaphala/ Jackfruit/ DrumStick / Others	100	16	Surface	Well		0.16	Private Land	0.04	14.496872	76.445421
Siddihalli	632	ASHWINI B V/J R THIPPESWAMY	669631270353	Manually	74*/4B	1.47	0.588	Mango/ Coconut/ Tamarind/ Guava/ Seetaphala/ Jackfruit/ DrumStick / Others	100	59	Surface	Well		0.588	Private Land	0.147	14.496872	76.445421
Siddihalli	633	VEMAREDDY K G/Gangappa reddy H	321436053038	Manually	74*/2 74*/2	2.50	1	Mango/ Coconut/ Tamarind/ Guava/ Seetaphala/ Jackfruit/ DrumStick / Others	100	100	Surface	Well		1	Private Land	0.25	14.4989	76.445616

Village Name	Farmer Code	Farmer Name:	Aadhar Card No.	Rate Type (Manually/Machinery)	Survey No:	Total Area (Ha.)	Proposed Area (Ha.)	Activity/ Model/ Plant/ Crop Name :	Number of Plants Per Ha	No. of plants	Method of Irrigation (Drip/Ring/Surface)	Source of Irrigation (Canal/Rainfed/Well)	Area as per Type Of Land		Ownership of Land (Community)	Total Cost	Latitude (Deg-Min-Sec)	Longitude (Deg-Min-Sec)
													Waste Land	Cultivable				
Siddihalli	634	Nagarathamma		Manually	74*/2	0.12	0.048	Mango/ Coconut/ Tamarind/ Guava/ Seetaphala/ Jackfruit/ DrumStick / Others	100	5	Surface	Well		0.048	Private Land	0.012	14.498091	76.446284
Siddihalli	635	V Vedavathi/G B Vikram	704623896781	Manually	82*/3	1.00	0.4	Mango/ Coconut/ Tamarind/ Guava/ Seetaphala/ Jackfruit/ DrumStick / Others	100	40	Surface	Well		0.4	Private Land	0.1	14.497483	76.442881
Siddihalli	648	G BABUREDDI/JAYANNAREDDY	677094577015	Manually	85*/3	1.99	0.796	Mango/ Coconut/ Tamarind/ Guava/ Seetaphala/ Jackfruit/ DrumStick / Others	100	80	Surface	Well		0.796	Private Land	0.199	14.498516	76.442354
Siddihalli	655	J MANJUNATHA/JAYANNA REDDY	461203099497	Manually	86*/2	0.47	0.188	Mango/ Coconut/ Tamarind/ Guava/ Seetaphala/ Jackfruit/ DrumStick / Others	100	19	Surface	Well		0.188	Private Land	0.047	14.49831	76.441307
Siddihalli	657	SUNANDAMMA/thippeswamy	642926736486	Manually	86*/3	2.05	0.82	Mango/ Coconut/ Tamarind/ Guava/ Seetaphala/ Jackfruit/ DrumStick / Others	100	82	Surface	Well		0.82	Private Land	0.205	14.498046	76.441575
Siddihalli	658	J RAMESHAREDDI/JAYANNAREDDY	913523861514	Manually	86*/4	0.80	0.32	Mango/ Coconut/ Tamarind/ Guava/ Seetaphala/ Jackfruit/ DrumStick / Others	100	32	Surface	Well		0.32	Private Land	0.08	14.49859	76.441449
Siddihalli	659	J RAMESHAREDDI/JAYANNAREDDY	913523861514	Manually	86*/2	0.40	0.16	Mango/ Coconut/ Tamarind/ Guava/ Seetaphala/ Jackfruit/ DrumStick / Others	100	16	Surface	Well		0.16	Private Land	0.04	14.498354	76.441683
Siddihalli	660	Manjunathareddy		Manually	86*/2	0.47	0.188	Mango/ Coconut/ Tamarind/ Guava/ Seetaphala/ Jackfruit/ DrumStick / Others	100	19	Surface	Well		0.188	Private Land	0.047	14.498174	76.441392
Siddihalli	661	Mamatha		Manually	86*/5	0.45	0.18	Mango/ Coconut/ Tamarind/ Guava/ Seetaphala/ Jackfruit/ DrumStick / Others	100	18	Surface	Well		0.18	Private Land	0.045	14.498735	76.441858
Siddihalli	662	H Thippeswamy/Hanumanthappa	877652619164	Manually	94*/5	0.88	0.352	Mango/ Coconut/ Tamarind/ Guava/ Seetaphala/ Jackfruit/ DrumStick / Others	100	35	Surface	Well		0.352	Private Land	0.088	14.499115	76.438786
Siddihalli	664	LAKSHMIDEVAMMA/MAHADEVAP PA	431674759693	Manually	94*/6	2.95	1.18	Mango/ Coconut/ Tamarind/ Guava/ Seetaphala/ Jackfruit/ DrumStick / Others	100	118	Surface	Well		1.18	Private Land	0.295	14.499673	76.43859
Siddihalli	665	P T MANJUNATHA/P THIPPESWAMY	895726485101	Manually	94*/3	0.97	0.388	Mango/ Coconut/ Tamarind/ Guava/ Seetaphala/ Jackfruit/ DrumStick / Others	100	39	Surface	Well		0.388	Private Land	0.097	14.498893	76.438779
Siddihalli	668	J G Venugopalareddy		Manually	94*/4	1.20	0.48	Mango/ Coconut/ Tamarind/ Guava/ Seetaphala/ Jackfruit/ DrumStick / Others	100	48	Surface	Well		0.48	Private Land	0.12	14.498942	76.488424
Siddihalli	669	Jayanna		Manually	94*/2	0.16	0.064	Mango/ Coconut/ Tamarind/ Guava/ Seetaphala/ Jackfruit/ DrumStick / Others	100	6	Surface	Well		0.064	Private Land	0.016		
Siddihalli	670	Thimmareddy / Krushnareddy		Manually	94*/12	1.20	0.48	Mango/ Coconut/ Tamarind/ Guava/ Seetaphala/ Jackfruit/ DrumStick / Others	100	48	Surface	Well		0.48	Private Land	0.12	14.49978	76.438965
Siddihalli	2	T SHIVANNA REDDY/thippaiah	445544267838	Manually	41*/2,41/3	2.10	0.84	Mango/ Coconut/ Tamarind/ Guava/ Seetaphala/ Jackfruit/ DrumStick / Others	100	84	Surface	Well		0.84	Private Land	0.21000	14.50.62	76.45.37
Siddihalli	3	NAGESH V/veeranna	569426566011	Manually	41*/4	1.30	0.52	Mango/ Coconut/ Tamarind/ Guava/ Seetaphala/ Jackfruit/ DrumStick / Others	100	52	Surface	Well		0.52	Private Land	0.13000	14.50.63	76.45.66

Village Name	Farmer Code	Farmer Name:	Aadhar Card No.	Rate Type (Manually/Machinery)	Survey No:	Total Area (Ha.)	Proposed Area (Ha.)	Activity/ Model/ Plant/ Crop Name :	Number of Plants Per Ha	No. of plants	Method of Irrigation (Drip/Ring/Surface)	Source of Irrigation (Canal/Rainfed/Well)	Area as per Type Of Land		Ownership of Land (Community)	Total Cost	Latitude (Deg-Min-Sec)	Longitude (Deg-Min-Sec)
													Waste Land	Cultivable				
Siddihalli	6	M T dhananjaya/H THIPPESWAMY	678620536538	Manually	41/*5B2	1.15	0.46	Mango/ Coconut/ Tamarind/ Guava/ Seetaphala/ Jackfruit/ DrumStick / Others	100	46	Surface	Well		0.46	Private Land	0.11500	14.50.52	76.45.33
Siddihalli	8	Manjunatah		Manually	41/1	1.54	0.616	Mango/ Coconut/ Tamarind/ Guava/ Seetaphala/ Jackfruit/ DrumStick / Others	100	61.6	Surface	Well		0.616	Private Land	0.15400	14.50.53	76.45.37
Siddihalli	10	C T Sathish/Thippeswamy	318785795825	Manually	42/*1, 42/2	2.72	1.088	Mango/ Coconut/ Tamarind/ Guava/ Seetaphala/ Jackfruit/ DrumStick / Others	100	108.8	Surface	Well		1.088	Private Land	0.27200	14.50.94	76.45.50
Siddihalli	11	B Thippeswamy/C T Bheemareddy	805340473630	Manually	42/*2	1.25	0.5	Mango/ Coconut/ Tamarind/ Guava/ Seetaphala/ Jackfruit/ DrumStick / Others	100	50	Surface	Well		0.5	Private Land	0.12500	14.50.95	76.45.40
Siddihalli	18	B THIPPERUDRAPPA/basanna	696115370399	Manually	43/*2	2.15	0.86	Mango/ Coconut/ Tamarind/ Guava/ Seetaphala/ Jackfruit/ DrumStick / Others	100	86	Surface	Well		0.86	Private Land	0.21500	14.50.65	76.45.73
Siddihalli	19	Saiddanna		Manually	43/1	2.15	0.86	Mango/ Coconut/ Tamarind/ Guava/ Seetaphala/ Jackfruit/ DrumStick / Others	100	86	Surface	Well		0.86	Private Land	0.21500	14.50.91	76.45.573
Siddihalli	20	Mallikarjunappa		Manually	43/3	2.15	0.86	Mango/ Coconut/ Tamarind/ Guava/ Seetaphala/ Jackfruit/ DrumStick / Others	100	86	Surface	Well		0.86	Private Land	0.21500	14.50.88	76.45.66
Siddihalli	24	B T THIMMAREDDY/B THIPPESWAMY	261169324879	Manually	45/*3	1.16	0.464	Mango/ Coconut/ Tamarind/ Guava/ Seetaphala/ Jackfruit/ DrumStick / Others	100	46.4	Surface	Well		0.464	Private Land	0.11600	14.50.70	76.45.96
Siddihalli	27	SARSWATHI/SATHYANARAYANAR EDDY SUDARSHANAREDDY	529574953251	Manually	45/*6	1.13	0.452	Mango/ Coconut/ Tamarind/ Guava/ Seetaphala/ Jackfruit/ DrumStick / Others	100	45.2	Surface	Well		0.452	Private Land	0.11300	14.50.43	76.46.05
Siddihalli	28	B R THIPPESH/B T RUDRAPPAREDDY	812116101367	Manually	45/*7	1.13	0.452	Mango/ Coconut/ Tamarind/ Guava/ Seetaphala/ Jackfruit/ DrumStick / Others	100	45.2	Surface	Well		0.452	Private Land	0.11300	14.50.50	76.46.05
Siddihalli	43	P Krishna Reddy/Bhimappa	712973285110	Manually	49/*4	1.35	0.54	Mango/ Coconut/ Tamarind/ Guava/ Seetaphala/ Jackfruit/ DrumStick / Others	100	54	Surface	Well		0.54	Private Land	0.13500	14.50.31	76.45.26
Siddihalli	46	SUNIL KUMAR P K/krishnreddy	683201118907	Manually	49/*7	1.18	0.472	Mango/ Coconut/ Tamarind/ Guava/ Seetaphala/ Jackfruit/ DrumStick / Others	100	47.2	Surface	Well		0.472	Private Land	0.11800	14.50.18	76.45.75
Siddihalli	52	B T Mahantheshi/Thippeswamy	994294814556	Manually	52/*3	1.33	0.532	Mango/ Coconut/ Tamarind/ Guava/ Seetaphala/ Jackfruit/ DrumStick / Others	100	53.2	Surface	Well		0.532	Private Land	0.13300	14.49.80	76.45.70
Siddihalli	53	B T Shivanna/THIPPESWAMY	828391540687	Manually	52/*3	1.60	0.64	Mango/ Coconut/ Tamarind/ Guava/ Seetaphala/ Jackfruit/ DrumStick / Others	100	64	Surface	Well		0.64	Private Land	0.16000	14.49.810	76.45.55
Siddihalli	61	B H Anantha Reddy/Hanumanthappa	269385261849	Manually	53/*2	1.53	0.612	Mango/ Coconut/ Tamarind/ Guava/ Seetaphala/ Jackfruit/ DrumStick / Others	100	61.2	Surface	Well		0.612	Private Land	0.15300	14.50.93	76.45.26
Siddihalli	62	Sulochanamma/Krishna Reddy	901550405409	Manually	53/*2	1.20	0.48	Mango/ Coconut/ Tamarind/ Guava/ Seetaphala/ Jackfruit/ DrumStick / Others	100	48	Surface	Well		0.48	Private Land	0.12000	14.49.89	76.45.40
Siddihalli	67	THANUSHREE B R/B V RAMESHA REDDY	695232586796	Manually	53/*6	1.00	0.4	Mango/ Coconut/ Tamarind/ Guava/ Seetaphala/ Jackfruit/ DrumStick / Others	100	40	Surface	Well		0.4	Private Land	0.10000	14.50.87	76.45.58

Village Name	Farmer Code	Farmer Name:	Aadhar Card No.	Rate Type (Manually/Machinery)	Survey No:	Total Area (Ha.)	Proposed Area (Ha.)	Activity/ Model/ Plant/ Crop Name :	Number of Plants Per Ha	No. of plants	Method of Irrigation (Drip/Ring/Surface)	Source of Irrigation (Canal/Rainfed/Well)	Area as per Type Of Land		Ownership of Land (Community)	Total Cost	Latitude (Deg-Min-Sec)	Longitude (Deg-Min-Sec)
													Waste Land	Cultivable				
Siddihalli	72	K T MANJANNA/THIPPAIAH	559919230824	Manually	57/*1	2.00	0.8	Mango/ Coconut/ Tamarind/ Guava/ Seetaphala/ Jackfruit/ DrumStick / Others	100	80	Surface	Well		0.8	Private Land	0.20000	14.49.80	76.45.22
Siddihalli	114	Thippeswamy		Manually	33/2,	1.33	0.532	Mango/ Coconut/ Tamarind/ Guava/ Seetaphala/ Jackfruit/ DrumStick / Others	100	53	Surface	Well		0.532	Private Land	0.1330	14.51.02	76.44.53
Siddihalli	136	B pushpa/K b govinda raju reddy	522333178494	Manually	37/*3	1.48	0.592	Mango/ Coconut/ Tamarind/ Guava/ Seetaphala/ Jackfruit/ DrumStick / Others	100	59	Surface	Well		0.592	Private Land	0.1480	14.50.82	76.45.06
Siddihalli	141	Thippeswamyreddi		Manually	37/6	4.02	1.608	Mango/ Coconut/ Tamarind/ Guava/ Seetaphala/ Jackfruit/ DrumStick / Others	100	161	Surface	Well		1.608	Private Land	0.4020	14.50.90	76.45.06
Siddihalli	147	R.T.NagaraRathnamma	410200703798	Manually	40/**	2.54	1.016	Mango/ Coconut/ Tamarind/ Guava/ Seetaphala/ Jackfruit/ DrumStick / Others	100	102	Surface	Well		1.016	Private Land	0.2540	14.50.58	76.45.26
Siddihalli	148	M R GEETHA/A G Ramardddy	276005609865	Manually	40/**	2.35	0.94	Mango/ Coconut/ Tamarind/ Guava/ Seetaphala/ Jackfruit/ DrumStick / Others	100	94	Surface	Well		0.94	Private Land	0.2350	14.50.33	76.45.23
Siddihalli	149	A LOKESHAREDDY/GOVINDAPPA	526888264433	Manually	40/**	3.36	1.344	Mango/ Coconut/ Tamarind/ Guava/ Seetaphala/ Jackfruit/ DrumStick / Others	100	134	Surface	Well		1.344	Private Land	0.3360	14.5048	76.45.15
Halehalli	155	GURUMURTHY/THIPPAYYA	382182637334	Manually	36/*1	1.30	0.52	Mango/ Coconut/ Tamarind/ Guava/ Seetaphala/ Jackfruit/ DrumStick / Others	100	52	Surface	Well		0.52	Private Land	0.13000	145250	764765
Halehalli	175	SUSHILAMMA/BHEEMREDDY	396052507555	Manually	40/*1, 40/*2	9.09	3.636	Mango/ Coconut/ Tamarind/ Guava/ Seetaphala/ Jackfruit/ DrumStick / Others	100	364	Surface	Well		3.636	Private Land	0.90900	145022	764541
Halehalli	190	THIMMAREDDI N/G T NARAYANAREDDI	10727101014958	Manually	43/*1	2.00	0.8	Mango/ Coconut/ Tamarind/ Guava/ Seetaphala/ Jackfruit/ DrumStick / Others	100	80	Surface	Well		0.8	Private Land	0.20000	145154	764594
Halehalli	194	GOVINDAPPA/Nongappa	340769262725	Manually	44/*1	1.97	0.788	Mango/ Coconut/ Tamarind/ Guava/ Seetaphala/ Jackfruit/ DrumStick / Others	100	79	Surface	Well		0.788	Private Land	0.19700	145161	764532
Halehalli	200	Sannanagamma		Manually	45/**	7.34	2.936	Mango/ Coconut/ Tamarind/ Guava/ Seetaphala/ Jackfruit/ DrumStick / Others	100	294	Surface	Well		2.936	Private Land	0.73400	145149	764527
Halehalli	201	Krishnappa		Manually	46/**	2.11	0.844	Mango/ Coconut/ Tamarind/ Guava/ Seetaphala/ Jackfruit/ DrumStick / Others	100	84	Surface	Well		0.844	Private Land	0.21100	145168	764539
Halehalli	203	MahalinGAPPA		Manually	47/**	0.80	0.32	Mango/ Coconut/ Tamarind/ Guava/ Seetaphala/ Jackfruit/ DrumStick / Others	100	32	Surface	Well		0.32	Private Land	0.08000	145171	764577
Halehalli	204	MANJUNATHA REDDI BT/THIPPAREDDI	628784376649	Manually	47/*3A, 47/*2, 47/*3B	7.28	2.912	Mango/ Coconut/ Tamarind/ Guava/ Seetaphala/ Jackfruit/ DrumStick / Others	100	291	Surface	Well		2.912	Private Land	0.72800	145185	764578
Halehalli	205	V GURULINGAPPA/veeranna	359385065196	Manually	48/*1	1.60	0.64	Mango/ Coconut/ Tamarind/ Guava/ Seetaphala/ Jackfruit/ DrumStick / Others	100	64	Surface	Well		0.64	Private Land	0.16000	145195	764547
Halehalli	206	V RANGAPPA/M veeranna	768377882858	Manually	48/*2	1.29	0.516	Mango/ Coconut/ Tamarind/ Guava/ Seetaphala/ Jackfruit/ DrumStick / Others	100	52	Surface	Well		0.516	Private Land	0.12900	145186	764550

Village Name	Farmer Code	Farmer Name:	Aadhar Card No.	Rate Type (Manually/Machinery)	Survey No:	Total Area (Ha.)	Proposed Area (Ha.)	Activity/ Model/ Plant/ Crop Name :	Number of Plants Per Ha	No. of plants	Method of Irrigation (Drip/Ring/Surface)	Source of Irrigation (Canal/Rainfed/Well)	Area as per Type Of Land		Ownership of Land (Community)	Total Cost	Latitude (Deg-Min-Sec)	Longitude (Deg-Min-Sec)
													Waste Land	Cultivable				
Halehalli	209	DONNAPPA REDDY/Thimappa reddy	699775497954	Manually	51*/5	0.94	0.376	Mango/ Coconut/ Tamarind/ Guava/ Seetaphala/ Jackfruit/ DrumStick / Others	100	38	Surface	Well		0.376	Private Land	0.09400	145218	764551
Halehalli	210	R T VENKATESH REDDY/THIMMAREDDY	557427353027	Manually	51*/6, 51/2	0.90	0.36	Mango/ Coconut/ Tamarind/ Guava/ Seetaphala/ Jackfruit/ DrumStick / Others	100	36	Surface	Well		0.36	Private Land	0.09000	145227	764562
Halehalli	211	RATHNAMMA/THIMMAREDDY	914585602911	Manually	51*/3	0.60	0.24	Mango/ Coconut/ Tamarind/ Guava/ Seetaphala/ Jackfruit/ DrumStick / Others	100	24	Surface	Well		0.24	Private Land	0.06000	145207	764538
Halehalli	212	SANGAMESHWARA/PALLAPPA	402766183770	Manually	53*/2A	2.01	0.804	Mango/ Coconut/ Tamarind/ Guava/ Seetaphala/ Jackfruit/ DrumStick / Others	100	80	Surface	Well		0.804	Private Land	0.20100	145251	764600
Halehalli	213	G.P.Shivanna		Manually	53/2a	2.00	0.8	Mango/ Coconut/ Tamarind/ Guava/ Seetaphala/ Jackfruit/ DrumStick / Others	100	80	Surface	Well		0.8	Private Land	0.20000	145212	764588
Halehalli	215	B G JAYALAKSHMI/S R Hanumantha Reddy	581899636890	Manually	53*/3	1.95	0.78	Mango/ Coconut/ Tamarind/ Guava/ Seetaphala/ Jackfruit/ DrumStick / Others	100	78	Surface	Well		0.78	Private Land	0.19500	145188	764596
Halehalli	223	NAGESHA J/D H Jayanna	387347529128	Manually	56*/5	0.66	0.264	Mango/ Coconut/ Tamarind/ Guava/ Seetaphala/ Jackfruit/ DrumStick / Others	100	26	Surface	Well		0.264	Private Land	0.06600	145201	764543
Halehalli	224	ANJUNEYA T/SANNATHIMMAPPA	800550979568	Manually	56*/1	1.34	0.536	Mango/ Coconut/ Tamarind/ Guava/ Seetaphala/ Jackfruit/ DrumStick / Others	100	54	Surface	Well		0.536	Private Land	0.13400	145195	764536
Halehalli	226	SHARADAMMA/Ningappa	713410389531	Manually	56*/6,56 /*/3	1.20	0.48	Mango/ Coconut/ Tamarind/ Guava/ Seetaphala/ Jackfruit/ DrumStick / Others	100	48	Surface	Well		0.48	Private Land	0.12000	145207	764543
Hiremallanahole	237	NAGALINGAPPA G P/PALLAPPA	294387433907	Manually	49*/4	0.38	0.152	Mango/ Coconut/ Tamarind/ Guava/ Seetaphala/ Jackfruit/ DrumStick / Others	100	15	Surface	Well		0.152	Private Land	0.038	145199	764547
Hiremallanahole	241	MANJUNATHA SWAMY H S/H SHARANAPPA	561305360554	Manually	53*/2	0.70	0.28	Mango/ Coconut/ Tamarind/ Guava/ Seetaphala/ Jackfruit/ DrumStick / Others	100	28	Surface	Well		0.28	Private Land	0.07	14.52.22	76.45.29
Musturu	1766	Siddalingamurthy K M/k m ballapaiyah	856926645187	Manually	138*/1	0.59	0.236	Mango/ Coconut/ Tamarind/ Guava/ Seetaphala/ Jackfruit/ DrumStick / Others	100	24	Surface	Well		0.236	Private Land	0.059	14.46.5265	76.42.4100
Bennehalli	1801	SHIVANNA/CHENAPPA	391971504289	Manually	22*/8	0.83	0.332	Mango/ Coconut/ Tamarind/ Guava/ Seetaphala/ Jackfruit/ DrumStick / Others	100	33	Surface	Well		0.332	Private Land	0.083	14.46.40	76.41.969
Bennehalli	1802	KALAVATHI/BASAVARAJAPPA	325325151379	Manually	22*/7	0.83	0.332	Mango/ Coconut/ Tamarind/ Guava/ Seetaphala/ Jackfruit/ DrumStick / Others	100	33	Surface	Well		0.332	Private Land	0.083	14.49.39	76.41.72
Bennehalli	1805	Basavarajappa/Channappa	416155598794	Manually	22*/9	0.83	0.332	Mango/ Coconut/ Tamarind/ Guava/ Seetaphala/ Jackfruit/ DrumStick / Others	100	33	Surface	Well		0.332	Private Land	0.083	14.46.44	76.41.90
Donnehalli	1812	Bhagyamma/Thippeswamy	421755894229	Manually	43*/*	1.20	0.48	Mango/ Coconut/ Tamarind/ Guava/ Seetaphala/ Jackfruit/ DrumStick / Others	100	48	Surface	Well		0.48	Private Land	0.12	14.473948	76.421092
Donnehalli	1816	SIDDAPPA R/RAMLINGAPPA	332884567152	Manually	48*/2	1.61	0.644	Mango/ Coconut/ Tamarind/ Guava/ Seetaphala/ Jackfruit/ DrumStick / Others	100	64	Surface	Well		0.644	Private Land	0.161	14.47.8456	76.41.4539

Village Name	Farmer Code	Farmer Name:	Aadhar Card No.	Rate Type (Manually/Machinery)	Survey No:	Total Area (Ha.)	Proposed Area (Ha.)	Activity/ Model/ Plant/ Crop Name :	Number of Plants Per Ha	No. of plants	Method of Irrigation (Drip/Ring/Surface)	Source of Irrigation (Canal/Rainfed/Well)	Area as per Type Of Land		Ownership of Land (Community)	Total Cost	Latitude (Deg-Min-Sec)	Longitude (Deg-Min-Sec)
													Waste Land	Cultivable				
Donnehalli	1817	G B THIPPESWAMI/G B Basappa	526160774916	Manually	48/*1	1.10	0.44	Mango/ Coconut/ Tamarind/ Guava/ Seetaphala/ Jackfruit/ DrumStick / Others	100	44	Surface	Well		0.44	Private Land	0.11	14.47.7825	76.41.4699
Donnehalli	1825	GANGAMMA/HUCHAPPA	268318533974	Manually	51/*1	1.80	0.72	Mango/ Coconut/ Tamarind/ Guava/ Seetaphala/ Jackfruit/ DrumStick / Others	100	72	Surface	Well		0.72	Private Land	0.18	14.47.3393	76.41.4871
Donnehalli	1826	GANGAMMA/HUCHAPPA	268318533974	Manually	51/*2	4.00	1.6	Mango/ Coconut/ Tamarind/ Guava/ Seetaphala/ Jackfruit/ DrumStick / Others	100	160	Surface	Well		1.6	Private Land	0.4	14.47.1760	76.41.5073
Donnehalli	1828	NIJALINGAPPA/Shivanna	753923902528	Manually	52/*4	0.52	0.208	Mango/ Coconut/ Tamarind/ Guava/ Seetaphala/ Jackfruit/ DrumStick / Others	100	21	Surface	Well		0.208	Private Land	0.052	14.47.2710	76.41.3426
Donnehalli	1830	MAILARAPPA/HANUMANTHAPPA	948901717434	Manually	52/*2	1.20	0.48	Mango/ Coconut/ Tamarind/ Guava/ Seetaphala/ Jackfruit/ DrumStick / Others	100	48	Surface	Well		0.48	Private Land	0.12	14.47.1664	76.41.1591
Donnehalli	1842	Thipperudrappa N/Hullurappa	865678223612	Manually	55/*2	0.42	0.168	Mango/ Coconut/ Tamarind/ Guava/ Seetaphala/ Jackfruit/ DrumStick / Others	100	17	Surface	Well		0.168	Private Land	0.042	14.47.4766	76.40.8733
Donnehalli	1888	G B Shivakumar/Basappa	593843974818	Manually	57/*7	1.38	0.552	Mango/ Coconut/ Tamarind/ Guava/ Seetaphala/ Jackfruit/ DrumStick / Others	100	55	Surface	Well		0.552	Private Land	0.138	14.47.7873	76.40.8275
Donnehalli	1889	G B NagaraG B Basanna	732371844618	Manually	57/*6	1.38	0.552	Mango/ Coconut/ Tamarind/ Guava/ Seetaphala/ Jackfruit/ DrumStick / Others	100	55	Surface	Well		0.552	Private Land	0.138	14.477722	76.40.9332
Donnehalli	1893	M MANAJANNA/MALLAPPA	542855854685	Manually	57/*3	0.66	0.264	Mango/ Coconut/ Tamarind/ Guava/ Seetaphala/ Jackfruit/ DrumStick / Others	100	26	Surface	Well		0.264	Private Land	0.066	14.47.6837	76.41.0819
Donnehalli	1901	RATHNAMMA/MARULASIDDAPPA	395844954247	Manually	58/*2A2	0.80	0.32	Mango/ Coconut/ Tamarind/ Guava/ Seetaphala/ Jackfruit/ DrumStick / Others	100	32	Surface	Well		0.32	Private Land	0.08	14.47.7732	76.41.2521
Donnehalli	1902	KONDALAHALLI THIPPESWAMY/Veeranna	610695102099	Manually	58/*2A1	1.49	0.596	Mango/ Coconut/ Tamarind/ Guava/ Seetaphala/ Jackfruit/ DrumStick / Others	100	60	Surface	Well		0.596	Private Land	0.149	14.47.9838	76.41.1415
Donnehalli	1907	Prakashreddy H/Hanumanthareddy	631286773816	Manually	60/**	0.27	0.108	Mango/ Coconut/ Tamarind/ Guava/ Seetaphala/ Jackfruit/ DrumStick / Others	100	11	Surface	Well		0.108	Private Land	0.027	14.48.1510	76.41.3862
Donnehalli	1908	Prakashreddy H/Hanumanthareddy	631286773816	Manually	60/**	1.70	0.68	Mango/ Coconut/ Tamarind/ Guava/ Seetaphala/ Jackfruit/ DrumStick / Others	100	68	Surface	Well		0.68	Private Land	0.17	14.48.2027	76.41.3583
Donnehalli	1909	Prakashreddy H/Hanumanthareddy	631286773816	Manually	60/**	0.40	0.16	Mango/ Coconut/ Tamarind/ Guava/ Seetaphala/ Jackfruit/ DrumStick / Others	100	16	Surface	Well		0.16	Private Land	0.04	14.48.1458	76.41.3159
Donnehalli	1910	MARULA SIDDAPPA/BHIMAPPA	581078546274	Manually	60/**	0.65	0.26	Mango/ Coconut/ Tamarind/ Guava/ Seetaphala/ Jackfruit/ DrumStick / Others	100	26	Surface	Well		0.26	Private Land	0.065	14.48.2348	76.41.3701
Donnehalli	1911	N M SHANKARAMURTHY/Rudrappaiah	317678000908	Manually	60/**	0.15	0.06	Mango/ Coconut/ Tamarind/ Guava/ Seetaphala/ Jackfruit/ DrumStick / Others	100	6	Surface	Well		0.06	Private Land	0.015	14.48.2705	76.41.2995
Donnehalli	1912	NIRMALA N M/GURUKARUNYA PRABHU R M	20018101004347	Manually	60/**	0.57	0.228	Mango/ Coconut/ Tamarind/ Guava/ Seetaphala/ Jackfruit/ DrumStick / Others	100	23	Surface	Well		0.228	Private Land	0.057	14.48.2705	76.41.2926



Village Name	Farmer Code	Farmer Name:	Aadhar Card No.	Rate Type (Manually/Machinery)	Survey No:	Total Area (Ha.)	Proposed Area (Ha.)	Activity/ Model/ Plant/ Crop Name :	Number of Plants Per Ha	No. of plants	Method of Irrigation (Drip/Ring/Surface)	Source of Irrigation (Canal/Rainfed/Well)	Area as per Type Of Land		Ownership of Land (Community)	Total Cost	Latitude (Deg-Min-Sec)	Longitude (Deg-Min-Sec)
													Waste Land	Cultivable				
Donnehalli	1913	J Mushthurappa/Hadadi Jayamma	368176461747	Manually	61*/1	0.50	0.2	Mango/ Coconut/ Tamarind/ Guava/ Seetaphala/ Jackfruit/ DrumStick / Others	100	20	Surface	Well		0.2	Private Land	0.05	14.48.8196	76.41.3138
Donnehalli	1914	H THIPPESWAMY/HANUMANTHARA DDY	259227424539	Manually	61*/2	0.76	0.304	Mango/ Coconut/ Tamarind/ Guava/ Seetaphala/ Jackfruit/ DrumStick / Others	100	30	Surface	Well		0.304	Private Land	0.076	14.48.2680	76.41.2224
Donnehalli	1915	Y VITAL MURTHY SHETTY/KRISHNARADDY	756416909907	Manually	61*/3	1.20	0.48	Mango/ Coconut/ Tamarind/ Guava/ Seetaphala/ Jackfruit/ DrumStick / Others	100	48	Surface	Well		0.48	Private Land	0.12	14.48.2624	76.41.2947
Donnehalli	1916	M T dhananjaya/H THIPPESWAMY	678620536538	Manually	62*/1	1.75	0.7	Mango/ Coconut/ Tamarind/ Guava/ Seetaphala/ Jackfruit/ DrumStick / Others	100	70	Surface	Well		0.7	Private Land	0.175	14.48.3132	76.41.1358
Donnehalli	1918	K THARANGA MURTHY/Krishna Reddy	910940747259	Manually	62*/3	1.60	0.64	Mango/ Coconut/ Tamarind/ Guava/ Seetaphala/ Jackfruit/ DrumStick / Others	100	64	Surface	Well		0.64	Private Land	0.16	14.48.5077	76.41.4100
Donnehalli	1923	M T dhananjaya/H THIPPESWAMY	678620536538	Manually	75*/19	0.18	0.072	Mango/ Coconut/ Tamarind/ Guava/ Seetaphala/ Jackfruit/ DrumStick / Others	100	7	Surface	Well		0.072	Private Land	0.018	14.48.7001	76.41.2002
Donnehalli	1924	M T dhananjaya/H THIPPESWAMY	678620536538	Manually	75*/20	0.18	0.072	Mango/ Coconut/ Tamarind/ Guava/ Seetaphala/ Jackfruit/ DrumStick / Others	100	7	Surface	Well		0.072	Private Land	0.018	14.48.8666	76.41.2100
Donnehalli	1925	S Thippeswamy/Surappa	536831689979	Manually	75*/31	0.40	0.16	Mango/ Coconut/ Tamarind/ Guava/ Seetaphala/ Jackfruit/ DrumStick / Others	100	16	Surface	Well		0.16	Private Land	0.04	14.48.7001	76.41.2002
Donnehalli	1926	S Thippeswamy/Surappa	536831689979	Manually	75*/*	0.51	0.204	Mango/ Coconut/ Tamarind/ Guava/ Seetaphala/ Jackfruit/ DrumStick / Others	100	20	Surface	Well		0.204	Private Land	0.051	14.48.8666	76.41.2100
Donnehalli	1927	Prakashreddy H/Hanumanthareddy	631286773816	Manually	75*/28	0.40	0.16	Mango/ Coconut/ Tamarind/ Guava/ Seetaphala/ Jackfruit/ DrumStick / Others	100	16	Surface	Well		0.16	Private Land	0.04	14.48.7001	76.41.2002
Donnehalli	1928	H RAJAPPA/HANUMANTHAREDDY	416135739030	Manually	75*/1G	0.88	0.352	Mango/ Coconut/ Tamarind/ Guava/ Seetaphala/ Jackfruit/ DrumStick / Others	100	35	Surface	Well		0.352	Private Land	0.088	14.48.8666	76.41.2194
Donnehalli	1929	H RAJAPPA/HANUMANTHAREDDY	416135739030	Manually	75*/25	0.40	0.16	Mango/ Coconut/ Tamarind/ Guava/ Seetaphala/ Jackfruit/ DrumStick / Others	100	16	Surface	Well		0.16	Private Land	0.04	14.48.7001	76.41.2002
Donnehalli	1930	SURAMMA/PAPAYYA	655208185364	Manually	75*/*	0.56	0.224	Mango/ Coconut/ Tamarind/ Guava/ Seetaphala/ Jackfruit/ DrumStick / Others	100	22	Surface	Well		0.224	Private Land	0.056	14.48.8665	76.41.2137
Donnehalli	1931	SURAMMA/PAPAYYA	655208185364	Manually	75*/32	0.40	0.16	Mango/ Coconut/ Tamarind/ Guava/ Seetaphala/ Jackfruit/ DrumStick / Others	100	16	Surface	Well		0.16	Private Land	0.04	14.48.7001	76.41.2084
Donnehalli	1932	H THIPPESWAMY/HANUMANTHARA DDY	259227424539	Manually	75*/1A	0.40	0.16	Mango/ Coconut/ Tamarind/ Guava/ Seetaphala/ Jackfruit/ DrumStick / Others	100	16	Surface	Well		0.16	Private Land	0.04	14.48.8666	76.41.2179
Donnehalli	1933	H JAGADEESHAREDDY/hanumanthareddy	279905984946	Manually	75*/27	0.40	0.16	Mango/ Coconut/ Tamarind/ Guava/ Seetaphala/ Jackfruit/ DrumStick / Others	100	16	Surface	Well		0.16	Private Land	0.04	14.48.7054	76.41.2081
Donnehalli	1934	H JAGADEESHAREDDY/hanumanthareddy	279905984946	Manually	75*/1D	0.30	0.12	Mango/ Coconut/ Tamarind/ Guava/ Seetaphala/ Jackfruit/ DrumStick / Others	100	12	Surface	Well		0.12	Private Land	0.03	14.48.8634	76.41.2107

Village Name	Farmer Code	Farmer Name:	Aadhar Card No.	Rate Type (Manually/Machinery)	Survey No:	Total Area (Ha.)	Proposed Area (Ha.)	Activity/ Model/ Plant/ Crop Name :	Number of Plants Per Ha	No. of plants	Method of Irrigation (Drip/Ring/Surface)	Source of Irrigation (Canal/Rainfed/Well)	Area as per Type Of Land		Ownership of Land (Community)	Total Cost	Latitude (Deg-Min-Sec)	Longitude (Deg-Min-Sec)
													Waste Land	Cultivable				
Donnehalli	1935	H JAGADEESHAREDDY/hanumanthreddy	279905984946	Manually	75*/1E	0.55	0.22	Mango/ Coconut/ Tamarind/ Guava/ Seetaphala/ Jackfruit/ DrumStick / Others	100	22	Surface	Well		0.22	Private Land	0.055	14.48.7071	76.41.2015
Donnehalli	1936	H MANJANNA/hanumanthreddy	955293552905	Manually	75*/1F	0.68	0.272	Mango/ Coconut/ Tamarind/ Guava/ Seetaphala/ Jackfruit/ DrumStick / Others	100	27	Surface	Well		0.272	Private Land	0.068	14.48.8602	76.41.2100
Donnehalli	1937	H MANJANNA/hanumanthreddy	955293552905	Manually	75*/26	0.40	0.16	Mango/ Coconut/ Tamarind/ Guava/ Seetaphala/ Jackfruit/ DrumStick / Others	100	16	Surface	Well		0.16	Private Land	0.04	14.48.7031	76.41.2034
Donnehalli	1938	H MANJANNA/hanumanthreddy	955293552905	Manually	75*/22	0.12	0.048	Mango/ Coconut/ Tamarind/ Guava/ Seetaphala/ Jackfruit/ DrumStick / Others	100	5	Surface	Well		0.048	Private Land	0.012	14.48.8425	76.41.2172
Donnehalli	1939	H MANJANNA/hanumanthreddy	955293552905	Manually	75*/*	0.12	0.048	Mango/ Coconut/ Tamarind/ Guava/ Seetaphala/ Jackfruit/ DrumStick / Others	100	5	Surface	Well		0.048	Private Land	0.012	14.48.7084	76.41.2091
Donnehalli	1940	SAVITRAMMA/Nagappa	699071739224	Manually	75*/*	0.51	0.204	Mango/ Coconut/ Tamarind/ Guava/ Seetaphala/ Jackfruit/ DrumStick / Others	100	20	Surface	Well		0.204	Private Land	0.051	14.48.8637	76.41.2132
Donnehalli	1941	SAVITRAMMA/Nagappa	699071739224	Manually	75*/30	0.40	0.16	Mango/ Coconut/ Tamarind/ Guava/ Seetaphala/ Jackfruit/ DrumStick / Others	100	16	Surface	Well		0.16	Private Land	0.04	14.48.7158	76.41.2041
Donnehalli	1942	H THIPPESWAMY/HANUMANTHARADDDY	259227424539	Manually	77*/2	0.73	0.292	Mango/ Coconut/ Tamarind/ Guava/ Seetaphala/ Jackfruit/ DrumStick / Others	100	29	Surface	Well		0.292	Private Land	0.073	14.48.3875	76.41.2584
Donnehalli	1943	LINGASETTY Y R/RUDRAPPASETTY	833925350900	Manually	77*/1	0.84	0.336	Mango/ Coconut/ Tamarind/ Guava/ Seetaphala/ Jackfruit/ DrumStick / Others	100	34	Surface	Well		0.336	Private Land	0.084	14.48.4365	76.41.1625
Donnehalli	1944	LINGASETTY Y R/RUDRAPPASETTY	833925350900	Manually	77*/4	0.21	0.084	Mango/ Coconut/ Tamarind/ Guava/ Seetaphala/ Jackfruit/ DrumStick / Others	100	8	Surface	Well		0.084	Private Land	0.021	14.48.3842	76.41.2587
Donnehalli	1945	H THIPPESWAMY/HANUMANTHARADDDY	259227424539	Manually	78*/2	0.41	0.164	Mango/ Coconut/ Tamarind/ Guava/ Seetaphala/ Jackfruit/ DrumStick / Others	100	16	Surface	Well		0.164	Private Land	0.041	14.48.4375	76.41.1635
Donnehalli	1946	Y VITAL MURTHY SHETTY/KRISHNARADDY	756416909907	Manually	78*/3	0.15	0.06	Mango/ Coconut/ Tamarind/ Guava/ Seetaphala/ Jackfruit/ DrumStick / Others	100	6	Surface	Well		0.06	Private Land	0.015	14.48.3834	76.41.2546
Donnehalli	1947	LINGASETTY Y R/RUDRAPPASETTY	833925350900	Manually	78*/1	0.68	0.272	Mango/ Coconut/ Tamarind/ Guava/ Seetaphala/ Jackfruit/ DrumStick / Others	100	27	Surface	Well		0.272	Private Land	0.068	14.48.4398	76.41.1674
Donnehalli	1950	H JAGADEESHAREDDY/hanumanthreddy	279905984946	Manually	79*/3	0.43	0.172	Mango/ Coconut/ Tamarind/ Guava/ Seetaphala/ Jackfruit/ DrumStick / Others	100	17	Surface	Well		0.172	Private Land	0.043	14.48.3811	76.41.2563
Donnehalli	1951	H JAGADEESHAREDDY/hanumanthreddy	279905984946	Manually	79*/5	0.40	0.16	Mango/ Coconut/ Tamarind/ Guava/ Seetaphala/ Jackfruit/ DrumStick / Others	100	16	Surface	Well		0.16	Private Land	0.04	14.48.4378	76.41.1612
Donnehalli	1953	H THIMMAREDDY/hanumanthreddy	863272713765	Manually	79*/2A2	0.40	0.16	Mango/ Coconut/ Tamarind/ Guava/ Seetaphala/ Jackfruit/ DrumStick / Others	100	16	Surface	Well		0.16	Private Land	0.04	14.48.4335	76.41.1614
Donnehalli	1954	H THIMMAREDDY/hanumanthreddy	863272713765	Manually	79*/2B	0.39	0.156	Mango/ Coconut/ Tamarind/ Guava/ Seetaphala/ Jackfruit/ DrumStick / Others	100	16	Surface	Well		0.156	Private Land	0.039	14.48.3846	76.41.2584

Village Name	Farmer Code	Farmer Name:	Aadhar Card No.	Rate Type (Manually/Machinery)	Survey No:	Total Area (Ha.)	Proposed Area (Ha.)	Activity/ Model/ Plant/ Crop Name :	Number of Plants Per Ha	No. of plants	Method of Irrigation (Drip/Ring/Surface)	Source of Irrigation (Canal/Rainfed/Well)	Area as per Type Of Land		Ownership of Land (Community)	Total Cost	Latitude (Deg-Min-Sec)	Longitude (Deg-Min-Sec)
													Waste Land	Cultivable				
Donnehalli	1967	Eramma/B N Rudrappa	970834246754	Manually	83*/10	2.00	0.8	Mango/ Coconut/ Tamarind/ Guava/ Seetaphala/ Jackfruit/ DrumStick / Others	100	80	Surface	Well		0.8	Private Land	0.2	14.48.3867	76.41.2789
Donnehalli	1968	H t mallikarjunappa/Thippeswamy	458573797426	Manually	83*/1B2	0.60	0.24	Mango/ Coconut/ Tamarind/ Guava/ Seetaphala/ Jackfruit/ DrumStick / Others	100	24	Surface	Well		0.24	Private Land	0.06	14.48.4335	76.41.1614
Donnehalli	1969	H t mallikarjunappa/Thippeswamy	458573797426	Manually	83*/8	1.91	0.764	Mango/ Coconut/ Tamarind/ Guava/ Seetaphala/ Jackfruit/ DrumStick / Others	100	76	Surface	Well		0.764	Private Land	0.191	14.48.3846	76.41.2584
Donnehalli	1970	G R RAJASHEKHARAPPA/G B RUDRAPPA	212445427607	Manually	83*/1D	0.50	0.2	Mango/ Coconut/ Tamarind/ Guava/ Seetaphala/ Jackfruit/ DrumStick / Others	100	20	Surface	Well		0.2	Private Land	0.05	14.48.4398	76.41.1623
Donnehalli	1971	ANUSUYAMMA/hanumanthappa	226856692121	Manually	83*/2B1	0.27	0.108	Mango/ Coconut/ Tamarind/ Guava/ Seetaphala/ Jackfruit/ DrumStick / Others	100	11	Surface	Well		0.108	Private Land	0.027	14.48.6887	76.41.5310
Donnehalli	1972	ANUSUYAMMA/hanumanthappa	226856692121	Manually	83*/6	0.99	0.396	Mango/ Coconut/ Tamarind/ Guava/ Seetaphala/ Jackfruit/ DrumStick / Others	100	40	Surface	Well		0.396	Private Land	0.099	14.48.95058	76.41.3895
Donnehalli	1973	M REVANNA/MALLAPPA	305125223184	Manually	83*/7	0.33	0.132	Mango/ Coconut/ Tamarind/ Guava/ Seetaphala/ Jackfruit/ DrumStick / Others	100	13	Surface	Well		0.132	Private Land	0.033	14.47.9660	76.41.3212
Donnehalli	1974	M REVANNA/MALLAPPA	305125223184	Manually	83*/2B2	0.80	0.32	Mango/ Coconut/ Tamarind/ Guava/ Seetaphala/ Jackfruit/ DrumStick / Others	100	32	Surface	Well		0.32	Private Land	0.08	14.48.0283	76.41.2689
Donnehalli	1975	M REVANNA/MALLAPPA	305125223184	Manually	83*/2A1	1.80	0.72	Mango/ Coconut/ Tamarind/ Guava/ Seetaphala/ Jackfruit/ DrumStick / Others	100	72	Surface	Well		0.72	Private Land	0.18	14.48.0725	76.41.4147
Donnehalli	1976	M REVANNA/MALLAPPA	305125223184	Manually	83*/5	0.27	0.108	Mango/ Coconut/ Tamarind/ Guava/ Seetaphala/ Jackfruit/ DrumStick / Others	100	11	Surface	Well		0.108	Private Land	0.027	14.48.1510	76.41.3862
Donnehalli	1977	RATHNAMMA/Prahladappa	578401570263	Manually	83*/1B1	0.20	0.08	Mango/ Coconut/ Tamarind/ Guava/ Seetaphala/ Jackfruit/ DrumStick / Others	100	8	Surface	Well		0.08	Private Land	0.02	14.48.2027	76.41.3583
Donnehalli	1978	BHAGYAMMA/Manjunatha	248166212599	Manually	83*/4	1.43	0.572	Mango/ Coconut/ Tamarind/ Guava/ Seetaphala/ Jackfruit/ DrumStick / Others	100	57	Surface	Well		0.572	Private Land	0.143	14.48.1458	76.41.3159
Donnehalli	1979	A D HANUMANTHAPPA/SANNA RANGAPPA	859698485252	Manually	83*/1B1	0.40	0.16	Mango/ Coconut/ Tamarind/ Guava/ Seetaphala/ Jackfruit/ DrumStick / Others	100	16	Surface	Well		0.16	Private Land	0.04	14.48.2348	76.41.3701
Donnehalli	1980	H YASHODHARA/HANUMANTHAPPA	684120827597	Manually	83*/3	0.75	0.3	Mango/ Coconut/ Tamarind/ Guava/ Seetaphala/ Jackfruit/ DrumStick / Others	100	30	Surface	Well		0.3	Private Land	0.075	14.48.2705	76.41.2995
Donnehalli	1981	T K HALUGAPPA/KENCHAPPA	480109793870	Manually	83*/2A2	0.65	0.26	Mango/ Coconut/ Tamarind/ Guava/ Seetaphala/ Jackfruit/ DrumStick / Others	100	26	Surface	Well		0.26	Private Land	0.065	14.48.2705	76.41.2926
Donnehalli	1982	B V Ningappa/Veerappa	514296210375	Manually	83*/9	1.70	0.68	Mango/ Coconut/ Tamarind/ Guava/ Seetaphala/ Jackfruit/ DrumStick / Others	100	68	Surface	Well		0.68	Private Land	0.17	14.48.8196	76.41.3138
Donnehalli	1983	H HONNURASWAMY/HANUMANTHAPPA	913760391386	Manually	83*/11	0.75	0.3	Mango/ Coconut/ Tamarind/ Guava/ Seetaphala/ Jackfruit/ DrumStick / Others	100	30	Surface	Well		0.3	Private Land	0.075	14.48.4335	76.41.1614

Village Name	Farmer Code	Farmer Name:	Aadhar Card No.	Rate Type (Manually/Machinery)	Survey No:	Total Area (Ha.)	Proposed Area (Ha.)	Activity/ Model/ Plant/ Crop Name :	Number of Plants Per Ha	No. of plants	Method of Irrigation (Drip/Ring/Surface)	Source of Irrigation (Canal/Rainfed/Well)	Area as per Type Of Land		Ownership of Land (Community)	Total Cost	Latitude (Deg-Min-Sec)	Longitude (Deg-Min-Sec)
													Waste Land	Cultivable				
Donnehalli	1984	CHANDRAPPA/CHITHRALINGAPP A	864831389094	Manually	90*/6	0.48	0.192	Mango/ Coconut/ Tamarind/ Guava/ Seetaphala/ Jackfruit/ DrumStick / Others	100	19	Surface	Well		0.192	Private Land	0.048	14.48.3846	76.41.2584
Donnehalli	1985	CHANDRAPPA/CHITHRALINGAPP A	864831389094	Manually	90*/1	0.48	0.192	Mango/ Coconut/ Tamarind/ Guava/ Seetaphala/ Jackfruit/ DrumStick / Others	100	19	Surface	Well		0.192	Private Land	0.048	14.48.4398	76.41.1623
Donnehalli	1986	Basamma/Rudrappa	719351093836	Manually	90*/2	0.30	0.12	Mango/ Coconut/ Tamarind/ Guava/ Seetaphala/ Jackfruit/ DrumStick / Others	100	12	Surface	Well		0.12	Private Land	0.03	14.48.6887	76.41.5310
Donnehalli	1987	Maachikere thippaiah/Basappa	636362970908	Manually	90*/4	0.80	0.32	Mango/ Coconut/ Tamarind/ Guava/ Seetaphala/ Jackfruit/ DrumStick / Others	100	32	Surface	Well		0.32	Private Land	0.08	14.48.95058	76.41.3895
Donnehalli	1988	H M KOTRESHA/H M VIRUPAKSHIAH	460252305290	Manually	90*/5	0.26	0.104	Mango/ Coconut/ Tamarind/ Guava/ Seetaphala/ Jackfruit/ DrumStick / Others	100	10	Surface	Well		0.104	Private Land	0.026	14.47.9660	76.41.3212
Donnehalli	1992	Basamma/Rudrappa	719351093836	Manually	91*/3	1.30	0.52	Mango/ Coconut/ Tamarind/ Guava/ Seetaphala/ Jackfruit/ DrumStick / Others	100	52	Surface	Well		0.52	Private Land	0.13	14.48.2027	76.41.3583
Donnehalli	1993	NINGAPPA T/THIPPAIAH	841290523113	Manually	91*/3	1.88	0.752	Mango/ Coconut/ Tamarind/ Guava/ Seetaphala/ Jackfruit/ DrumStick / Others	100	75	Surface	Well		0.752	Private Land	0.188	14.48.1458	76.41.3159
Donnehalli	1994	Bharathamma/Rudrappa	329177274208	Manually	91*/1B	0.65	0.26	Mango/ Coconut/ Tamarind/ Guava/ Seetaphala/ Jackfruit/ DrumStick / Others	100	26	Surface	Well		0.26	Private Land	0.065	14.48.2348	76.41.3701
Donnehalli	1995	Bharathamma/Rudrappa	329177274208	Manually	91*/4	0.57	0.228	Mango/ Coconut/ Tamarind/ Guava/ Seetaphala/ Jackfruit/ DrumStick / Others	100	23	Surface	Well		0.228	Private Land	0.057	14.481871	76.422707
Donnehalli	1996	Obamma/Chitralingappa	656441840149	Manually	91*/1A	0.55	0.22	Mango/ Coconut/ Tamarind/ Guava/ Seetaphala/ Jackfruit/ DrumStick / Others	100	22	Surface	Well		0.22	Private Land	0.055	14.481984	76.425139
Donnehalli	1997	Mugappa/Rudrappa	904653335083	Manually	91*/1A	0.20	0.08	Mango/ Coconut/ Tamarind/ Guava/ Seetaphala/ Jackfruit/ DrumStick / Others	100	8	Surface	Well		0.08	Private Land	0.02	14.480641	76.421205
Donnehalli	1998	B T ESHWARAPPA/THIPPAYYA	801459584640	Manually	91*/2	0.44	0.176	Mango/ Coconut/ Tamarind/ Guava/ Seetaphala/ Jackfruit/ DrumStick / Others	100	18	Surface	Well		0.176	Private Land	0.044	14.483928	76.423172
Donnehalli	1999	THIMMAKKA/PALIAH	815839244122	Manually	91*/3	1.47	0.588	Mango/ Coconut/ Tamarind/ Guava/ Seetaphala/ Jackfruit/ DrumStick / Others	100	59	Surface	Well		0.588	Private Land	0.147	14.484664	76.487290
Donnehalli	2000	B R RAMESH/Rudrappa B N	374142748963	Manually	91*/2	0.31	0.124	Mango/ Coconut/ Tamarind/ Guava/ Seetaphala/ Jackfruit/ DrumStick / Others	100	12	Surface	Well		0.124	Private Land	0.031	14.472480	76.421079
Donnehalli	2003	N THIPPESWAMY/NINGAPPA	820466502768	Manually	92*/2D2	0.57	0.228	Mango/ Coconut/ Tamarind/ Guava/ Seetaphala/ Jackfruit/ DrumStick / Others	100	23	Surface	Well		0.228	Private Land	0.057	14.482772	76.461772
Donnehalli	2004	NINGAPPA/CHITHAPPA	723826147951	Manually	92*/2B2	0.14	0.056	Mango/ Coconut/ Tamarind/ Guava/ Seetaphala/ Jackfruit/ DrumStick / Others	100	6	Surface	Well		0.056	Private Land	0.014	14.481040	76.222007
Donnehalli	2005	NINGAPPA/CHITHAPPA	723826147951	Manually	92*/2B4	0.36	0.144	Mango/ Coconut/ Tamarind/ Guava/ Seetaphala/ Jackfruit/ DrumStick / Others	100	14	Surface	Well		0.144	Private Land	0.036	14.471335	76.416004

Village Name	Farmer Code	Farmer Name:	Aadhar Card No.	Rate Type (Manually/Machinery)	Survey No:	Total Area (Ha.)	Proposed Area (Ha.)	Activity/ Model/ Plant/ Crop Name :	Number of Plants Per Ha	No. of plants	Method of Irrigation (Drip/Ring/Surface)	Source of Irrigation (Canal/Rainfed/Well)	Area as per Type Of Land		Ownership of Land (Community)	Total Cost	Latitude (Deg-Min-Sec)	Longitude (Deg-Min-Sec)
													Waste Land	Cultivable				
Donnehalli	2006	K NAGARAJAPPA/K NAGARAJAPPA	694674558897	Manually	92/*2B5	0.36	0.144	Mango/ Coconut/ Tamarind/ Guava/ Seetaphala/ Jackfruit/ DrumStick / Others	100	14	Surface	Well		0.144	Private Land	0.036	14.471843	76.418666
Donnehalli	2021	DEEPA/Musturappa G	998295398241		24/*2	1.20	0.48	Mango/ Coconut/ Tamarind/ Guava/ Seetaphala/ Jackfruit/ DrumStick / Others	100	48	Surface	Well		0.48	Private Land	0.12	14.490298	76.417785
Donnehalli	2022	Musturappa G/BASAVARAJAPPA G	486291991487		24/*1	1.49	0.596	Mango/ Coconut/ Tamarind/ Guava/ Seetaphala/ Jackfruit/ DrumStick / Others	100	60	Surface	Well		0.596	Private Land	0.149	14.491695	76.147486
Donnehalli	2023	T BHAGYAMMA/THIPPESWAMY	526504511415		25/*4	0.42	0.168	Mango/ Coconut/ Tamarind/ Guava/ Seetaphala/ Jackfruit/ DrumStick / Others	100	17	Surface	Well		0.168	Private Land	0.042	14.490866	76.420449
Donnehalli	2024	Sharadamma/Thippeswamy	997972898298		25/*6	0.26	0.104	Mango/ Coconut/ Tamarind/ Guava/ Seetaphala/ Jackfruit/ DrumStick / Others	100	10	Surface	Well		0.104	Private Land	0.026	14.490028	76.420758
Donnehalli	2025	M B Manjanna/Basappa	259058087670		25/*7	2.40	0.96	Mango/ Coconut/ Tamarind/ Guava/ Seetaphala/ Jackfruit/ DrumStick / Others	100	96	Surface	Well		0.96	Private Land	0.24	14.489367	76.419364
Donnehalli	2026	Jagadeesh G R/Rudrappa G B	899324361154		25/*5 25/*2	2.57	1.028	Mango/ Coconut/ Tamarind/ Guava/ Seetaphala/ Jackfruit/ DrumStick / Others	100	103	Surface	Well		1.028	Private Land	0.257	14.491310	76.419619
Donnehalli	2028	THIPPAMMA/PALAYYA	916799972065		25/*1	2.40	0.96	Mango/ Coconut/ Tamarind/ Guava/ Seetaphala/ Jackfruit/ DrumStick / Others	100	96	Surface	Well		0.96	Private Land	0.24	14.492362	76.421905
Donnehalli	2030	Karibasappa D N/Karegowda d n			25/*8	1.60	0.64	Mango/ Coconut/ Tamarind/ Guava/ Seetaphala/ Jackfruit/ DrumStick / Others	100	64	Surface	Well		0.64	Private Land	0.16	14.489853	76.419852
Donnehalli	2031	RAVI			25/*9	0.60	0.24	Mango/ Coconut/ Tamarind/ Guava/ Seetaphala/ Jackfruit/ DrumStick / Others	100	24	Surface	Well		0.24	Private Land	0.06	14.491829	76.421398
Donnehalli	2034	T S BASAVARAT SHANKARAN	775781389133		26/*3	0.53	0.212	Mango/ Coconut/ Tamarind/ Guava/ Seetaphala/ Jackfruit/ DrumStick / Others	100	21	Surface	Well		0.212	Private Land	0.053	14.492795	76.421420
Donnehalli	2035	SARVAMANGALAMMA			27/*3	4.18	1.672	Mango/ Coconut/ Tamarind/ Guava/ Seetaphala/ Jackfruit/ DrumStick / Others	100	167	Surface	Well		1.672	Private Land	0.418	14.493925	76.423459
Donnehalli	2036	NAMAM SHIVAYA s/SHANKARAN T	971356745114		27/*2	2.08	0.832	Mango/ Coconut/ Tamarind/ Guava/ Seetaphala/ Jackfruit/ DrumStick / Others	100	83	Surface	Well		0.832	Private Land	0.208	14.493864	76.423680
Donnehalli	2037	YAMUNA/Nam shivay	324732243510		27/*1	2.09	0.836	Mango/ Coconut/ Tamarind/ Guava/ Seetaphala/ Jackfruit/ DrumStick / Others	100	84	Surface	Well		0.836	Private Land	0.209	14.492924	76.422874
Donnehalli	2038	B RANGANATHA/BASAPPA	273360173119		28/*1	0.84	0.336	Mango/ Coconut/ Tamarind/ Guava/ Seetaphala/ Jackfruit/ DrumStick / Others	100	34	Surface	Well		0.336	Private Land	0.084	14.491491	76.42680
Donnehalli	2039	GNANENDRAPPA/BHUTHARANGA PPA	575211770038		28/*2	0.50	0.2	Mango/ Coconut/ Tamarind/ Guava/ Seetaphala/ Jackfruit/ DrumStick / Others	100	20	Surface	Well		0.2	Private Land	0.05	14.422313	76.423459
Donnehalli	2040	Thippamma/Rudrappa	957080162925		28/*3	0.84	0.336	Mango/ Coconut/ Tamarind/ Guava/ Seetaphala/ Jackfruit/ DrumStick / Others	100	34	Surface	Well		0.336	Private Land	0.084	14.490831	76.423480

Village Name	Farmer Code	Farmer Name:	Aadhar Card No.	Rate Type (Manually/Machinery)	Survey No:	Total Area (Ha.)	Proposed Area (Ha.)	Activity/ Model/ Plant/ Crop Name :	Number of Plants Per Ha	No. of plants	Method of Irrigation (Drip/Ring/Surface)	Source of Irrigation (Canal/Rainfed/Well)	Area as per Type Of Land		Ownership of Land (Community)	Total Cost	Latitude (Deg-Min-Sec)	Longitude (Deg-Min-Sec)
													Waste Land	Cultivable				
Donnehalli	2041	NINGAMMA/KADAPPA	580338499231		28*/4	1.66	0.664	Mango/ Coconut/ Tamarind/ Guava/ Seetaphala/ Jackfruit/ DrumStick / Others	100	66	Surface	Well		0.664	Private Land	0.166	14.490940	76.42501
Donnehalli	2043	RATHANAMMA			37*/1B2 37*/1B4	1.20	0.48	Mango/ Coconut/ Tamarind/ Guava/ Seetaphala/ Jackfruit/ DrumStick / Others	100	48	Surface	Well		0.48	Private Land	0.12	14.489107	76.624222
Donnehalli	2044	THIPPAMMA			37*/1B5	0.40	0.16	Mango/ Coconut/ Tamarind/ Guava/ Seetaphala/ Jackfruit/ DrumStick / Others	100	16	Surface	Well		0.16	Private Land	0.04	14.489529	76.426345
Donnehalli	2045	HONNURAPPA			37*/2	1.60	0.64	Mango/ Coconut/ Tamarind/ Guava/ Seetaphala/ Jackfruit/ DrumStick / Others	100	64	Surface	Well		0.64	Private Land	0.16	14.490051	76.424131
Donnehalli	2046	KANIVEPPA			37*/2	1.20	0.48	Mango/ Coconut/ Tamarind/ Guava/ Seetaphala/ Jackfruit/ DrumStick / Others	100	48	Surface	Well		0.48	Private Land	0.12	14.488999	76.429395
Donnehalli	2055	THIMMAPPA			37*/2	1.20	0.48	Mango/ Coconut/ Tamarind/ Guava/ Seetaphala/ Jackfruit/ DrumStick / Others	100	48	Surface	Well		0.48	Private Land	0.12	14.489475	76.424609
Donnehalli	2056	HONNURAPPA			37*/2	1.60	0.64	Mango/ Coconut/ Tamarind/ Guava/ Seetaphala/ Jackfruit/ DrumStick / Others	100	64	Surface	Well		0.64	Private Land	0.16	14.490051	76.424131
Donnehalli	2057	MRUTHUNJAPPA			37*/2	2.05	0.82	Mango/ Coconut/ Tamarind/ Guava/ Seetaphala/ Jackfruit/ DrumStick / Others	100	82	Surface	Well		0.82	Private Land	0.205	14.490093	76.423311
Donnehalli	2068	H THIPPESWAMY/HANUMANTHARA DDY	259227424539		39*/3	0.59	0.236	Mango/ Coconut/ Tamarind/ Guava/ Seetaphala/ Jackfruit/ DrumStick / Others	100	24	Surface	Well		0.236	Private Land	0.059	14.485075	76.421947
Donnehalli	2069	H THIPPESWAMY/HANUMANTHARA DDY	259227424539		39*/4	0.43	0.172	Mango/ Coconut/ Tamarind/ Guava/ Seetaphala/ Jackfruit/ DrumStick / Others	100	17	Surface	Well		0.172	Private Land	0.043	14.485319	76.481826
Donnehalli	2070	VANAJAKSHAMMA/LATE PAPANNA REDDY	335847160697		39*/1	0.89	0.356	Mango/ Coconut/ Tamarind/ Guava/ Seetaphala/ Jackfruit/ DrumStick / Others	100	36	Surface	Well		0.356	Private Land	0.089	14.484676	76.421576
Donnehalli	2071	P R Sharadamma/Thippeswamy h	592188340243		39*/2	0.49	0.196	Mango/ Coconut/ Tamarind/ Guava/ Seetaphala/ Jackfruit/ DrumStick / Others	100	20	Surface	Well		0.196	Private Land	0.049	14.486237	76.423019
Donnehalli	2080	G K KUMARASWAMY/THIPPESWAMY	913770130296		41*/3	0.92	0.368	Mango/ Coconut/ Tamarind/ Guava/ Seetaphala/ Jackfruit/ DrumStick / Others	100	37	Surface	Well		0.368	Private Land	0.092	14.483499	76.455027
Donnehalli	2081	D B GANESH/D S BASAVARAJ	678203627014		63*/2	2.03	0.812	Mango/ Coconut/ Tamarind/ Guava/ Seetaphala/ Jackfruit/ DrumStick / Others	100	81	Surface	Well		0.812	Private Land	0.203	14.48.3195	76.41.4053
Donnehalli	2082	D B MANJU/D S BASAVARAJU	369975903730		63*/2	2.03	0.812	Mango/ Coconut/ Tamarind/ Guava/ Seetaphala/ Jackfruit/ DrumStick / Others	100	81	Surface	Well		0.812	Private Land	0.203	14.48.3352	76.42.0972
Donnehalli	2084	N M UMADEVI/MALLANNA	420231088457		63*/1	1.90	0.76	Mango/ Coconut/ Tamarind/ Guava/ Seetaphala/ Jackfruit/ DrumStick / Others	100	76	Surface	Well		0.76	Private Land	0.19	14.48.3352	76.42.0266
Donnehalli	2087	ERAMMA/MARIYAPPA	270589222384		64*/10	1.57	0.628	Mango/ Coconut/ Tamarind/ Guava/ Seetaphala/ Jackfruit/ DrumStick / Others	100	63	Surface	Well		0.628	Private Land	0.157	14.48.6443	76.41.7643

Village Name	Farmer Code	Farmer Name:	Aadhar Card No.	Rate Type (Manually/Machinery)	Survey No:	Total Area (Ha.)	Proposed Area (Ha.)	Activity/ Model/ Plant/ Crop Name :	Number of Plants Per Ha	No. of plants	Method of Irrigation (Drip/Ring/Surface)	Source of Irrigation (Canal/Rainfed/Well)	Area as per Type Of Land		Ownership of Land (Community)	Total Cost	Latitude (Deg-Min-Sec)	Longitude (Deg-Min-Sec)
													Waste Land	Cultivable				
Donnehalli	2090	SUMANGALA H M/jayanna	782716612653		64*/6	1.70	0.68	Mango/ Coconut/ Tamarind/ Guava/ Seetaphala/ Jackfruit/ DrumStick / Others	100	68	Surface	Well		0.68	Private Land	0.17	14.48.4277	76.41.8136
Donnehalli	2091	THIPPESWAMY H M/nandayappa	857130958726		64*/7	1.30	0.52	Mango/ Coconut/ Tamarind/ Guava/ Seetaphala/ Jackfruit/ DrumStick / Others	100	52	Surface	Well		0.52	Private Land	0.13	14.48.4617	76.41.7079
Donnehalli	2092	SUARNAMMA/Jayanna	232684364623		64*/5	1.50	0.6	Mango/ Coconut/ Tamarind/ Guava/ Seetaphala/ Jackfruit/ DrumStick / Others	100	60	Surface	Well		0.6	Private Land	0.15	14.048.4849	76.41.7858
Donnehalli	2093	V NIRANJANA/D VENKTESHA REDDY	427486244515		64*/11	0.80	0.32	Mango/ Coconut/ Tamarind/ Guava/ Seetaphala/ Jackfruit/ DrumStick / Others	100	32	Surface	Well		0.32	Private Land	0.08	14.48.3987	76.41.8736
Donnehalli	2094	MANJULA Y R/ASHWATHAMA REDDY V	209967172233		64*/4	0.80	0.32	Mango/ Coconut/ Tamarind/ Guava/ Seetaphala/ Jackfruit/ DrumStick / Others	100	32	Surface	Well		0.32	Private Land	0.08	14.48.8036	76.41.7758
Donnehalli	2095	LOKESH/BORAPPA	947263899673		65*/7	0.80	0.32	Mango/ Coconut/ Tamarind/ Guava/ Seetaphala/ Jackfruit/ DrumStick / Others	100	32	Surface	Well		0.32	Private Land	0.08	14.48.7774	76.41.9326
Donnehalli	2096	B RATHNAMMA/Siddaiah	557949232093		65*/8	1.20	0.48	Mango/ Coconut/ Tamarind/ Guava/ Seetaphala/ Jackfruit/ DrumStick / Others	100	48	Surface	Well		0.48	Private Land	0.12	14.48.7732	76.41.9725
Donnehalli	2097	B RATHNAMMA/Siddaiah	557949232093		65*/5	0.30	0.12	Mango/ Coconut/ Tamarind/ Guava/ Seetaphala/ Jackfruit/ DrumStick / Others	100	12	Surface	Well		0.12	Private Land	0.03	14.48.8462	76.42.1399
Donnehalli	2098	B RATHNAMMA/Siddaiah	557949232093		65*/6	0.40	0.16	Mango/ Coconut/ Tamarind/ Guava/ Seetaphala/ Jackfruit/ DrumStick / Others	100	16	Surface	Well		0.16	Private Land	0.04	14.48.8228	76.42.0287
Donnehalli	2099	B N MANJULA/B MANJUNATHA	682901880262		65*/10	1.50	0.6	Mango/ Coconut/ Tamarind/ Guava/ Seetaphala/ Jackfruit/ DrumStick / Others	100	60	Surface	Well		0.6	Private Land	0.15	14.48.9189	76.42.0427
Donnehalli	2100	B N MANJULA/B MANJUNATHA	682901880262		65*/9	1.20	0.48	Mango/ Coconut/ Tamarind/ Guava/ Seetaphala/ Jackfruit/ DrumStick / Others	100	48	Surface	Well		0.48	Private Land	0.12	14.48.8006	76.42.2066
Donnehalli	2101	Manjunatha B/Basavarajappa G	794301535835		65*/1	2.40	0.96	Mango/ Coconut/ Tamarind/ Guava/ Seetaphala/ Jackfruit/ DrumStick / Others	100	96	Surface	Well		0.96	Private Land	0.24	14.48.8775	76.41.8842
Donnehalli	2102	Nagarathamma/Veerabadrappa	794301535835		65*/11	2.00	0.8	Mango/ Coconut/ Tamarind/ Guava/ Seetaphala/ Jackfruit/ DrumStick / Others	100	80	Surface	Well		0.8	Private Land	0.2	14.48.9518	76.41.9880
Donnehalli	2103	Hiriyanagala basavanagowda/Hampanna	FID1403000041950		65*/4	1.25	0.5	Mango/ Coconut/ Tamarind/ Guava/ Seetaphala/ Jackfruit/ DrumStick / Others	100	50	Surface	Well		0.5	Private Land	0.125	14.48.9189	76.420832
Donnehalli	2106	NETHRAVATHI B/K B VEERANNA	606352511147		66*/1A2	1.44	0.576	Mango/ Coconut/ Tamarind/ Guava/ Seetaphala/ Jackfruit/ DrumStick / Others	100	58	Surface	Well		0.576	Private Land	0.144	14.48.6799	76.41.3831
Musturu	1094	SAVITHRAMMA/chidandachari	266082293879	Manually	136*/1B	0.38	0.152	Mango/ Coconut/ Tamarind/ Guava/ Seetaphala/ Jackfruit/ DrumStick / Others	100	15	Surface	Well		0.152	Private Land	0.038		
Musturu	1095	SAVITHRAMMA/chidandachari	266082293879	Manually	136*/2	1.14	0.456	Mango/ Coconut/ Tamarind/ Guava/ Seetaphala/ Jackfruit/ DrumStick / Others	100	46	Surface	Well		0.456	Private Land	0.114		



Village Name	Farmer Code	Farmer Name:	Aadhar Card No.	Rate Type (Manually/Machinery)	Survey No:	Total Area (Ha.)	Proposed Area (Ha.)	Activity/ Model/ Plant/ Crop Name :	Number of Plants Per Ha	No. of plants	Method of Irrigation (Drip/Ring/Surface)	Source of Irrigation (Canal/Rainfed/Well)	Area as per Type Of Land		Ownership of Land (Community)	Total Cost	Latitude (Deg-Min-Sec)	Longitude (Deg-Min-Sec)
													Waste Land	Cultivable				
Musturu	1096	SAVITHRAMMA/chidandachari	266082293879	Manually	136/*2	1.14	0.456	Mango/ Coconut/ Tamarind/ Guava/ Seetaphala/ Jackfruit/ DrumStick / Others	100	46	Surface	Well		0.456	Private Land	0.114		
Musturu	1099	Kotramma/Thippanna	433071529914	Manually	137/*5	2.00	0.8	Mango/ Coconut/ Tamarind/ Guava/ Seetaphala/ Jackfruit/ DrumStick / Others	100	80	Surface	Well		0.8	Private Land	0.2		
Musturu	1100	GOWRAMMA/MUSTURAPPA	856045802156	Manually	137/*14	1.20	0.48	Mango/ Coconut/ Tamarind/ Guava/ Seetaphala/ Jackfruit/ DrumStick / Others	100	48	Surface	Well		0.48	Private Land	0.12		
Musturu	1101	GOWRAMMA/MUSTURAPPA	856045802156	Manually	137/*14	1.20	0.48	Mango/ Coconut/ Tamarind/ Guava/ Seetaphala/ Jackfruit/ DrumStick / Others	100	48	Surface	Well		0.48	Private Land	0.12		
Musturu	1102	M NINGAPPA/THIMMAPPA	431536230372	Manually	137/*13	2.40	0.96	Mango/ Coconut/ Tamarind/ Guava/ Seetaphala/ Jackfruit/ DrumStick / Others	100	96	Surface	Well		0.96	Private Land	0.24		
Musturu	1112	M THIMMAPPA/THIMMPPA	890428692582	Manually	137/*11	2.40	0.96	Mango/ Coconut/ Tamarind/ Guava/ Seetaphala/ Jackfruit/ DrumStick / Others	100	96	Surface	Well		0.96	Private Land	0.24	14.4700	76.4280
Musturu	1119	NINHGAMMA/MUTTAPPA	364200414612	Manually	137/*12	2.40	0.96	Mango/ Coconut/ Tamarind/ Guava/ Seetaphala/ Jackfruit/ DrumStick / Others	100	96	Surface	Well		0.96	Private Land	0.24		
Musturu	1122	LAKSHMAMMA/GOVINDAREDDY	444075004886	Manually	137/*6	2.00	0.8	Mango/ Coconut/ Tamarind/ Guava/ Seetaphala/ Jackfruit/ DrumStick / Others	100	80	Surface	Well		0.8	Private Land	0.2	14.4659	76.4218
Musturu	1138	K t lakshamma/Chinnappa	352634975848	Manually	152/**	0.95	0.38	Mango/ Coconut/ Tamarind/ Guava/ Seetaphala/ Jackfruit/ DrumStick / Others	100	38	Surface	Well		0.38	Private Land	0.095	14.4813	76.4360
Siddihalli	1186	PUTTANNA M R/RAMAPPA	963931523996	Manually	90/*1	2.00	0.8	Mango/ Coconut/ Tamarind/ Guava/ Seetaphala/ Jackfruit/ DrumStick / Others	100	80	Surface	Well		0.8	Private Land	0.2	14.4867	76.4349
Siddihalli	1187	GANGAMMA		Manually	90/*5	0.26	0.104	Mango/ Coconut/ Tamarind/ Guava/ Seetaphala/ Jackfruit/ DrumStick / Others	100	10	Surface	Well		0.104	Private Land	0.026	14.48.6309	76.436467
Siddihalli	1188	basamma		Manually	90/2	0.30	0.12	Mango/ Coconut/ Tamarind/ Guava/ Seetaphala/ Jackfruit/ DrumStick / Others	100	12	Surface	Well		0.12	Private Land	0.03	14.4865	76.4377
Siddihalli	1189	GANGAMMA/LATE CHANDRA REDDY		Manually	90/3	0.85	0.34	Mango/ Coconut/ Tamarind/ Guava/ Seetaphala/ Jackfruit/ DrumStick / Others	100	34	Surface	Well		0.34	Private Land	0.085	14.4859	76.4348
Siddihalli	1190	thippayya		Manually	90/4	0.80	0.32	Mango/ Coconut/ Tamarind/ Guava/ Seetaphala/ Jackfruit/ DrumStick / Others	100	32	Surface	Well		0.32	Private Land	0.08	14.4856	76.4331
Siddihalli	1191	chandrappa		Manually	90/6	0.48	0.192	Mango/ Coconut/ Tamarind/ Guava/ Seetaphala/ Jackfruit/ DrumStick / Others	100	19	Surface	Well		0.192	Private Land	0.048	14.4875	76.4365
Siddihalli	1192	V THIMMANNA/VEERAPPA	751470619756	Manually	90/*1	1.78	0.712	Mango/ Coconut/ Tamarind/ Guava/ Seetaphala/ Jackfruit/ DrumStick / Others	100	71	Surface	Well		0.712	Private Land	0.178	14.486753	76.634915
Siddihalli	1200	BASAPPA		Manually	117/*5	1.65	0.66	Mango/ Coconut/ Tamarind/ Guava/ Seetaphala/ Jackfruit/ DrumStick / Others	100	66	Surface	Well		0.66	Private Land	0.165	14.4894	76.4355

Village Name	Farmer Code	Farmer Name:	Aadhar Card No.	Rate Type (Manually/Machinery)	Survey No:	Total Area (Ha.)	Proposed Area (Ha.)	Activity/ Model/ Plant/ Crop Name :	Number of Plants Per Ha	No. of plants	Method of Irrigation (Drip/Ring/Surface)	Source of Irrigation (Canal/Rainfed/Well)	Area as per Type Of Land		Ownership of Land (Community)	Total Cost	Latitude (Deg-Min-Sec)	Longitude (Deg-Min-Sec)
													Waste Land	Cultivable				
Siddihalli	1205	THIPPESWAMY		Manually	118/*/4	0.68	0.272	Mango/ Coconut/ Tamarind/ Guava/ Seetaphala/ Jackfruit/ DrumStick / Others	100	27	Surface	Well		0.272	Private Land	0.068	14.4889	76.4343
Siddihalli	1207	THIPPAMMA		Manually	118/*/6	1.40	0.56	Mango/ Coconut/ Tamarind/ Guava/ Seetaphala/ Jackfruit/ DrumStick / Others	100	56	Surface	Well		0.56	Private Land	0.14	14.4888	76.4353
Siddihalli	1209	THIPPEIAH		Manually	119/*/1	1.87	0.748	Mango/ Coconut/ Tamarind/ Guava/ Seetaphala/ Jackfruit/ DrumStick / Others	100	75	Surface	Well		0.748	Private Land	0.187	14.4888	76.436
Siddihalli	1210	NINGAPPA		Manually	119/*/1	0.06	0.0224	Mango/ Coconut/ Tamarind/ Guava/ Seetaphala/ Jackfruit/ DrumStick / Others	100	2	Surface	Well		0.0224	Private Land	0.0056	14.4888	76.4362
Siddihalli	1211	THIPPAIAH		Manually	119/*/1	1.87	0.748	Mango/ Coconut/ Tamarind/ Guava/ Seetaphala/ Jackfruit/ DrumStick / Others	100	75	Surface	Well		0.748	Private Land	0.187	14.488	76.4364
Donnehalli	1230	SRINIVASA RAJU/SATYANARAYAN	593895769863	Manually	33/*/4	3.26	1.304	Mango/ Coconut/ Tamarind/ Guava/ Seetaphala/ Jackfruit/ DrumStick / Others	100	130	Surface	Well		1.304	Private Land	0.326	14.4822	76.4268
Donnehalli	1231	K M RAVI/MARULAPPA K M	482302777737	Manually	33/*/5	1.31	0.524	Mango/ Coconut/ Tamarind/ Guava/ Seetaphala/ Jackfruit/ DrumStick / Others	100	52	Surface	Well		0.524	Private Land	0.131	14.4847	76.4296
Donnehalli	1232	K M RAVI/MARULAPPA K M	482302777737	Manually	33/*/3	1.95	0.78	Mango/ Coconut/ Tamarind/ Guava/ Seetaphala/ Jackfruit/ DrumStick / Others	100	78	Surface	Well		0.78	Private Land	0.195	14.4833	76.4280
Donnehalli	1233	K B SHIVAKUMARA/BASAPPA	215318408578	Manually	33/*/2	3.26	1.304	Mango/ Coconut/ Tamarind/ Guava/ Seetaphala/ Jackfruit/ DrumStick / Others	100	130	Surface	Well		1.304	Private Land	0.326	14.4858	76.4301
Donnehalli	1234	SIDDESH K B/BASAPPA N	736886003942	Manually	33/*/1	3.25	1.3	Mango/ Coconut/ Tamarind/ Guava/ Seetaphala/ Jackfruit/ DrumStick / Others	100	130	Surface	Well		1.3	Private Land	0.325		
Donnehalli	1235	S V NAGARAS V Veeranna	827505331228	Manually	34/*/5	0.80	0.32	Mango/ Coconut/ Tamarind/ Guava/ Seetaphala/ Jackfruit/ DrumStick / Others	100	32	Surface	Well		0.32	Private Land	0.08	14.485	76.4287
Donnehalli	1236	S V VISHWANATHA/S V VEERANNA	827505331228	Manually	34/*/2	0.80	0.32	Mango/ Coconut/ Tamarind/ Guava/ Seetaphala/ Jackfruit/ DrumStick / Others	100	32	Surface	Well		0.32	Private Land	0.08	14.4851	76.4266
Donnehalli	1237	JAGADEESH S V/Veeranna	352918559758	Manually	34/*/6	0.80	0.32	Mango/ Coconut/ Tamarind/ Guava/ Seetaphala/ Jackfruit/ DrumStick / Others	100	32	Surface	Well		0.32	Private Land	0.08	14.4865	76.4268
Donnehalli	1238	MANJANNA S V/Veeranna	601759869424	Manually	34/*/4	0.80	0.32	Mango/ Coconut/ Tamarind/ Guava/ Seetaphala/ Jackfruit/ DrumStick / Others	100	32	Surface	Well		0.32	Private Land	0.08	14.4847	76.4281
Donnehalli	1239	S V THIPPESWAMY/VEERANNA	555170321064	Manually	34/*/3	0.80	0.32	Mango/ Coconut/ Tamarind/ Guava/ Seetaphala/ Jackfruit/ DrumStick / Others	100	32	Surface	Well		0.32	Private Land	0.08	14.4849	76.4273
Donnehalli	1244	B HANUMANTHAPPA/beeshamappa	270450662618	Manually	35/*/1	2.31	0.924	Mango/ Coconut/ Tamarind/ Guava/ Seetaphala/ Jackfruit/ DrumStick / Others	100	92	Surface	Well		0.924	Private Land	0.231	14.4859	76.4266
Donnehalli	1245	Hadadi Jayamma	368176461747	Manually	36/*/*	1.50	0.6	Mango/ Coconut/ Tamarind/ Guava/ Seetaphala/ Jackfruit/ DrumStick / Others	100	60	Surface	Well		0.6	Private Land	0.15	14.4891	76.4270

Village Name	Farmer Code	Farmer Name:	Aadhar Card No.	Rate Type (Manually/Machinery)	Survey No:	Total Area (Ha.)	Proposed Area (Ha.)	Activity/ Model/ Plant/ Crop Name :	Number of Plants Per Ha	No. of plants	Method of Irrigation (Drip/Ring/Surface)	Source of Irrigation (Canal/Rainfed/Well)	Area as per Type Of Land		Ownership of Land (Community/Private)	Total Cost	Latitude (Deg-Min-Sec)	Longitude (Deg-Min-Sec)
													Waste Land	Cultivable				
Donnehalli	1246	J Mushturappa/		Manually	36/**	1.50	0.6	Mango/ Coconut/ Tamarind/ Guava/ Seetaphala/ Jackfruit/ DrumStick / Others	100	60	Surface	Well		0.6	Private Land	0.15	14.4882	76.4269
Donnehalli	1247	SUDHAKARA/JAYANNA	269152288801	Manually	36/**	1.50	0.6	Mango/ Coconut/ Tamarind/ Guava/ Seetaphala/ Jackfruit/ DrumStick / Others	100	60	Surface	Well		0.6	Private Land	0.15	14.4871	76.4268
Donnehalli	1248	UMADEVI/Shankarappa	422509446617	Manually	36/**	1.50	0.6	Mango/ Coconut/ Tamarind/ Guava/ Seetaphala/ Jackfruit/ DrumStick / Others	100	60	Surface	Well		0.6	Private Land	0.15	14.4898	76.4272
Siddihalli	1262	GOWRAMMA		Manually	91/**1A , 91/**1A	1.36	0.544	Mango/ Coconut/ Tamarind/ Guava/ Seetaphala/ Jackfruit/ DrumStick / Others	100	54	Surface	Well		0.544	Private Land	0.136	14.49.3392	76.43.4779
Siddihalli	1263	THIPPERUDRAMMA		Manually	91/**2	0.64	0.256	Mango/ Coconut/ Tamarind/ Guava/ Seetaphala/ Jackfruit/ DrumStick / Others	100	26	Surface	Well		0.256	Private Land	0.064	14.49.3029	76.43.5511
Siddihalli	1264	SHANTHAVEERAMMA		Manually	91/**2	1.33	0.532	Mango/ Coconut/ Tamarind/ Guava/ Seetaphala/ Jackfruit/ DrumStick / Others	100	53	Surface	Well		0.532	Private Land	0.133	14.49.3029	76.43.5761
Siddihalli	1265	RANGAPPA		Manually	91/**2	1.34	0.536	Mango/ Coconut/ Tamarind/ Guava/ Seetaphala/ Jackfruit/ DrumStick / Others	100	54	Surface	Well		0.536	Private Land	0.134	14.49.2972	76.43.5804
Siddihalli	1266	B R RAMESHA		Manually	91/**2	0.31	0.124	Mango/ Coconut/ Tamarind/ Guava/ Seetaphala/ Jackfruit/ DrumStick / Others	100	12	Surface	Well		0.124	Private Land	0.031	14.49.3025	76.43.5590
Siddihalli	1267	J M DINESHA		Manually	91/**2	0.14	0.056	Mango/ Coconut/ Tamarind/ Guava/ Seetaphala/ Jackfruit/ DrumStick / Others	100	6	Surface	Well		0.056	Private Land	0.014	14.49.3236	76.43.5439
Siddihalli	1268	SHASHIKALA		Manually	91/**2	0.80	0.32	Mango/ Coconut/ Tamarind/ Guava/ Seetaphala/ Jackfruit/ DrumStick / Others	100	32	Surface	Well		0.32	Private Land	0.08	14.49.3000	76.43.5848
Siddihalli	1269	SHANTHAVEERAMMA		Manually	91/**2	1.33	0.532	Mango/ Coconut/ Tamarind/ Guava/ Seetaphala/ Jackfruit/ DrumStick / Others	100	53	Surface	Well		0.532	Private Land	0.133	14.49.2918	76.43.5982
Siddihalli	1270	RUDRAPPA		Manually	91/**3	1.47	0.588	Mango/ Coconut/ Tamarind/ Guava/ Seetaphala/ Jackfruit/ DrumStick / Others	100	59	Surface	Well		0.588	Private Land	0.147	14.49.2812	76.43.5957
Siddihalli	1271	NINGAPPA		Manually	91/**3	1.80	0.72	Mango/ Coconut/ Tamarind/ Guava/ Seetaphala/ Jackfruit/ DrumStick / Others	100	72	Surface	Well		0.72	Private Land	0.18	14.49.2800	76.43.6093
Siddihalli	1272	BHARATHAMMA		Manually	91/**4	0.57	0.228	Mango/ Coconut/ Tamarind/ Guava/ Seetaphala/ Jackfruit/ DrumStick / Others	100	23	Surface	Well		0.228	Private Land	0.057	14.49.2745	76.43.6230
Siddihalli	1278	BHAGYA		Manually	92/**2A12	1.08	0.432	Mango/ Coconut/ Tamarind/ Guava/ Seetaphala/ Jackfruit/ DrumStick / Others	100	43	Surface	Well		0.432	Private Land	0.108	14.49.3774	76.43.5043
Siddihalli	1279	NAGARAJA		Manually	92/**2B1, 92/**2B5	0.50	0.2	Mango/ Coconut/ Tamarind/ Guava/ Seetaphala/ Jackfruit/ DrumStick / Others	100	20	Surface	Well		0.2	Private Land	0.05	14.49.4859	76.43.6197
Siddihalli	1281	RUDRAMMA		Manually	92/**2B3	0.50	0.2	Mango/ Coconut/ Tamarind/ Guava/ Seetaphala/ Jackfruit/ DrumStick / Others	100	20	Surface	Well		0.2	Private Land	0.05	14.49.5380	76.43.6827

Village Name	Farmer Code	Farmer Name:	Aadhar Card No.	Rate Type (Manually/Machinery)	Survey No:	Total Area (Ha.)	Proposed Area (Ha.)	Activity/ Model/ Plant/ Crop Name :	Number of Plants Per Ha	No. of plants	Method of Irrigation (Drip/Ring/Surface)	Source of Irrigation (Canal/Rainfed/Well)	Area as per Type Of Land		Ownership of Land (Community)	Total Cost	Latitude (Deg-Min-Sec)	Longitude (Deg-Min-Sec)
													Waste Land	Cultivable				
Siddihalli	1283	S K ARUN KUMAR		Manually	92/*2C1	1.15	0.46	Mango/ Coconut/ Tamarind/ Guava/ Seetaphala/ Jackfruit/ DrumStick / Others	100	46	Surface	Well		0.46	Private Land	0.115	14.49.2330	76.43.7228
Siddihalli	1284	NAGARAJA M N		Manually	92/*2D1	1.00	0.4	Mango/ Coconut/ Tamarind/ Guava/ Seetaphala/ Jackfruit/ DrumStick / Others	100	40	Surface	Well		0.4	Private Land	0.1	14.49.5537	76.43.7743
Siddihalli	1285	N TRHIPPEWAMY		Manually	92/*2D1 2	0.57	0.228	Mango/ Coconut/ Tamarind/ Guava/ Seetaphala/ Jackfruit/ DrumStick / Others	100	23	Surface	Well		0.228	Private Land	0.057	14.49.5667	76.43.7650
Siddihalli	1299	MANJUNATHA J T			93/*/*	11.30	4.52	Mango/ Coconut/ Tamarind/ Guava/ Seetaphala/ Jackfruit/ DrumStick / Others	100	452	Surface	Well		4.52	Private Land	1.13	14.49.1649	76.43.3756
Siddihalli	1302	KAMAYYA			107/*/1	0.83	0.332	Mango/ Coconut/ Tamarind/ Guava/ Seetaphala/ Jackfruit/ DrumStick / Others	100	33	Surface	Well		0.332	Private Land	0.083	14.49.4600	76.43.3930
Siddihalli	1304	BOMMAYYA			107/*/2	2.12	0.848	Mango/ Coconut/ Tamarind/ Guava/ Seetaphala/ Jackfruit/ DrumStick / Others	100	85	Surface	Well		0.848	Private Land	0.212	14.49.0314	76.43.5182
Siddihalli	1305	RUDRAPPA			107/*/4	0.84	0.336	Mango/ Coconut/ Tamarind/ Guava/ Seetaphala/ Jackfruit/ DrumStick / Others	100	34	Surface	Well		0.336	Private Land	0.084	14.49.0043	76.43.6546
Siddihalli	1307	HANUMANTHAPPA			108/*/1	2.82	1.128	Mango/ Coconut/ Tamarind/ Guava/ Seetaphala/ Jackfruit/ DrumStick / Others	100	113	Surface	Well		1.128	Private Land	0.282	14.49.0916	76.43.3417
Siddihalli	1308	J T THHIPPEWAMY			108/*/2	0.47	0.188	Mango/ Coconut/ Tamarind/ Guava/ Seetaphala/ Jackfruit/ DrumStick / Others	100	19	Surface	Well		0.188	Private Land	0.047	14.49.0872	76.43.4955
Siddihalli	1310	G T CHANDRAPPA			108/*/4	0.47	0.188	Mango/ Coconut/ Tamarind/ Guava/ Seetaphala/ Jackfruit/ DrumStick / Others	100	19	Surface	Well		0.188	Private Land	0.047	14.49.1046	76.43.3328
Siddihalli	1311	NINGAPPA			108/*/5	0.52	0.208	Mango/ Coconut/ Tamarind/ Guava/ Seetaphala/ Jackfruit/ DrumStick / Others	100	21	Surface	Well		0.208	Private Land	0.052	14.49.0539	76.43.6637
Siddihalli	1312	G T RUDRAPPA			108/*/6	0.44	0.176	Mango/ Coconut/ Tamarind/ Guava/ Seetaphala/ Jackfruit/ DrumStick / Others	100	18	Surface	Well		0.176	Private Land	0.044	14.49.0331	76.43.6957
Siddihalli	1316	BOMMAYYA			109/*/3	1.82	0.728	Mango/ Coconut/ Tamarind/ Guava/ Seetaphala/ Jackfruit/ DrumStick / Others	100	73	Surface	Well		0.728	Private Land	0.182	14.49.1217	76.43.4652
Siddihalli	1318	SHANTHAMMA			110/*/2	0.80	0.32	Mango/ Coconut/ Tamarind/ Guava/ Seetaphala/ Jackfruit/ DrumStick / Others	100	32	Surface	Well		0.32	Private Land	0.08	14.49.1930	76.43.4126
Siddihalli	1334	NARASANNA			111/*/2	1.80	0.72	Mango/ Coconut/ Tamarind/ Guava/ Seetaphala/ Jackfruit/ DrumStick / Others	100	72	Surface	Well		0.72	Private Land	0.18	14.49.2391	76.43.4200
Siddihalli	1342	NINGAPPA			114/*/1	2.79	1.116	Mango/ Coconut/ Tamarind/ Guava/ Seetaphala/ Jackfruit/ DrumStick / Others	100	112	Surface	Well		1.116	Private Land	0.279	14.49.3752	76.43.336
Donnehalli	1345	B RANGANATHA/BASAPPA	273360173119	Manually	29/*/2	1.09	0.436	Mango/ Coconut/ Tamarind/ Guava/ Seetaphala/ Jackfruit/ DrumStick / Others	100	44	Surface	Well		0.436	Private Land	0.109	14.49.21	76.42.60

Village Name	Farmer Code	Farmer Name:	Aadhar Card No.	Rate Type (Manually/Machinery)	Survey No:	Total Area (Ha.)	Proposed Area (Ha.)	Activity/ Model/ Plant/ Crop Name :	Number of Plants Per Ha	No. of plants	Method of Irrigation (Drip/Ring/Surface)	Source of Irrigation (Canal/Rainfed/Well)	Area as per Type Of Land		Ownership of Land (Community)	Total Cost	Latitude (Deg-Min-Sec)	Longitude (Deg-Min-Sec)
													Waste Land	Cultivable				
Donnehalli	1348	THIPPAMMA T/thippeswamy	503525483828	Manually	30*/2	1.50	0.6	Mango/ Coconut/ Tamarind/ Guava/ Seetaphala/ Jackfruit/ DrumStick / Others	100	60	Surface	Well		0.6	Private Land	0.15	14.4918	76.4276
Donnehalli	1349	THIPPAMMA T/thippeswamy	503525483828	Manually	30*/3	3.06	1.224	Mango/ Coconut/ Tamarind/ Guava/ Seetaphala/ Jackfruit/ DrumStick / Others	100	122	Surface	Well		1.224	Private Land	0.306	14.4926	76.427
Donnehalli	1351	Renukamma/Thagadi Thippeswamy	808442579852	Manually	31*/J	2.00	0.8	Mango/ Coconut/ Tamarind/ Guava/ Seetaphala/ Jackfruit/ DrumStick / Others	100	80	Surface	Well		0.8	Private Land	0.2	14.4987	76.4238
Donnehalli	1355	KALLAPPA/OBIAIH	933754433696	Manually	31*/1A	2.01	0.804	Mango/ Coconut/ Tamarind/ Guava/ Seetaphala/ Jackfruit/ DrumStick / Others	100	80	Surface	Well		0.804	Private Land	0.201	14.4867	76.4192
Mudalamachikere	1370	NAGARAJA H T/Thimmashelty H T	749160987344	Manually	9*/4	0.80	0.32	Mango/ Coconut/ Tamarind/ Guava/ Seetaphala/ Jackfruit/ DrumStick / Others	100	32	Surface	Well		0.32	Private Land	0.08	14.4942	76.4283
Mudalamachikere	1373	K thippeswamy/Veeranna	818950387533	Manually	10*/*	0.77	0.308	Mango/ Coconut/ Tamarind/ Guava/ Seetaphala/ Jackfruit/ DrumStick / Others	100	31	Surface	Well		0.308	Private Land	0.077	14.4957	76.524
Mudalamachikere	1374	Dyamaiah		Manually	10*/*, 11*/*	2.91	1.164	Mango/ Coconut/ Tamarind/ Guava/ Seetaphala/ Jackfruit/ DrumStick / Others	100	116	Surface	Well		1.164	Private Land	0.291	14.4945	76.4254
Mudalamachikere	1375	Hampanna		Manually	10*/*, 11*/*	2.33	0.932	Mango/ Coconut/ Tamarind/ Guava/ Seetaphala/ Jackfruit/ DrumStick / Others	100	93	Surface	Well		0.932	Private Land	0.233	14.4948	76.4252
Mudalamachikere	1377	ESHWARAPPA/BASAPPA	239481073328	Manually	13*/1	3.41	1.364	Mango/ Coconut/ Tamarind/ Guava/ Seetaphala/ Jackfruit/ DrumStick / Others	100	136	Surface	Well		1.364	Private Land	0.341	14.4942	76.4261
Uddagatta	1539	G S HARISH/SARAPPAREDDY	733731492005	Manually	27*/7	1.81	0.724	Mango/ Coconut/ Tamarind/ Guava/ Seetaphala/ Jackfruit/ DrumStick / Others	100	72	Surface	Well		0.724	Private Land	0.181	14.512733	76.366365
Uddagatta	1541	G KATAPPA/Guddappa	968043909940	Manually	27*/6	2.23	0.892	Mango/ Coconut/ Tamarind/ Guava/ Seetaphala/ Jackfruit/ DrumStick / Others	100	89	Surface	Well		0.892	Private Land	0.223	14.511780	76.367985
Uddagatta	1542	Nagarathna V/Sulochanamma	304579650493	Manually	27*/1	1.81	0.724	Mango/ Coconut/ Tamarind/ Guava/ Seetaphala/ Jackfruit/ DrumStick / Others	100	72	Surface	Well		0.724	Private Land	0.181	14.514305	76.368022
Uddagatta	1552	Ramalingam doddamani/Anandappa	471590749731	Manually	29*/1	1.87	0.748	Mango/ Coconut/ Tamarind/ Guava/ Seetaphala/ Jackfruit/ DrumStick / Others	100	75	Surface	Well		0.748	Private Land	0.187	14.515858	76.366971
Baramasamudra	1573	Annapoornamma/RAMAREDDY	960959409655	Manually	51*/5	0.45	0.18	Mango/ Coconut/ Tamarind/ Guava/ Seetaphala/ Jackfruit/ DrumStick / Others	100	18	Surface	Well		0.18	Private Land	0.045	14.509834	76.383377
Baramasamudra	1650	RAVEENDRAREDDY/CHANNAPPA	443569770981	Manually	90*/2	0.51	0.204	Mango/ Coconut/ Tamarind/ Guava/ Seetaphala/ Jackfruit/ DrumStick / Others	100	20	Surface	Well		0.204	Private Land	0.051	14.517751	76.370463
Baramasamudra	1651	GONCHIGAR NAGENDRA DHANANJAYA KUMAR/Nagendra reddy	548951835505	Manually	90*/1	0.35	0.14	Mango/ Coconut/ Tamarind/ Guava/ Seetaphala/ Jackfruit/ DrumStick / Others	100	14	Surface	Well		0.14	Private Land	0.035	14.518198	76.375768
Baramasamudra	1653	G.R. KAMALAMMA/CHANDRAREDDY	443046432934	Manually	91*/1B 91*/1B	5.50	2.2	Mango/ Coconut/ Tamarind/ Guava/ Seetaphala/ Jackfruit/ DrumStick / Others	100	220	Surface	Well		2.2	Private Land	0.55	14.515755	76.376308

Village Name	Farmer Code	Farmer Name:	Aadhar Card No.	Rate Type (Manually/Machinery)	Survey No:	Total Area (Ha.)	Proposed Area (Ha.)	Activity/ Model/ Plant/ Crop Name :	Number of Plants Per Ha	No. of plants	Method of Irrigation (Drip/Ring/Surface)	Source of Irrigation (Canal/Rainfed/Well)	Area as per Type Of Land		Ownership of Land (Community)	Total Cost	Latitude (Deg-Min-Sec)	Longitude (Deg-Min-Sec)
													Waste Land	Cultivable				
Baramasamudra	1654	VIKRAMA		Manually	91*/6	0.95	0.38	Mango/ Coconut/ Tamarind/ Guava/ Seetaphala/ Jackfruit/ DrumStick / Others	100	38	Surface	Well		0.38	Private Land	0.095	14.516173	76.375051
Baramasamudra	1655	G.R. KAMALAMMA/CHANDRAREDDY	443046432934	Manually	91*/7	1.31	0.524	Mango/ Coconut/ Tamarind/ Guava/ Seetaphala/ Jackfruit/ DrumStick / Others	100	52	Surface	Well		0.524	Private Land	0.131	14.514955	76.375423
Baramasamudra	1656	Puttamma/Ningappa	558244232616	Manually	91*/2	1.08	0.432	Mango/ Coconut/ Tamarind/ Guava/ Seetaphala/ Jackfruit/ DrumStick / Others	100	43	Surface	Well		0.432	Private Land	0.108	14.513962	76.375315
Baramasamudra	1657	Puttamma/Ningappa	558244232616	Manually	91*/3	0.99	0.396	Mango/ Coconut/ Tamarind/ Guava/ Seetaphala/ Jackfruit/ DrumStick / Others	100	40	Surface	Well		0.396	Private Land	0.099	14.512542	76.376124
Baramasamudra	1658	C MAHADEVAREDDI/CHANNAPPA	340305835694	Manually	91*/1A	1.60	0.64	Mango/ Coconut/ Tamarind/ Guava/ Seetaphala/ Jackfruit/ DrumStick / Others	100	64	Surface	Well		0.64	Private Land	0.16	14.512849	76.375044
Baramasamudra	1661	SOLACHANAMMA		Manually	91*/4	1.09	0.436	Mango/ Coconut/ Tamarind/ Guava/ Seetaphala/ Jackfruit/ DrumStick / Others	100	44	Surface	Well		0.436	Private Land	0.109	14.514063	76.374471
Baramasamudra	1663	NAGARATHNA J B/RAMACHANDRAPPA	484961069424	Manually	92*/1	2.00	0.8	Mango/ Coconut/ Tamarind/ Guava/ Seetaphala/ Jackfruit/ DrumStick / Others	100	80	Surface	Well		0.8	Private Land	0.2	14.513590	76.373290
Baramasamudra	1664	VIKRAM D R/B T Ramachandra Reddy	458151518319	Manually	92*/2	3.37	1.348	Mango/ Coconut/ Tamarind/ Guava/ Seetaphala/ Jackfruit/ DrumStick / Others	100	135	Surface	Well		1.348	Private Land	0.337	14.514292	76.372207
Baramasamudra	1672	Raghavareddy/YALLAPPA	921570324247	Manually	96*/3	2.40	0.96	Mango/ Coconut/ Tamarind/ Guava/ Seetaphala/ Jackfruit/ DrumStick / Others	100	96	Surface	Well		0.96	Private Land	0.24	14.517919	76.378304
Baramasamudra	1673	Raghavareddy/YALLAPPA	921570324247	Manually	96*/4	2.40	0.96	Mango/ Coconut/ Tamarind/ Guava/ Seetaphala/ Jackfruit/ DrumStick / Others	100	96	Surface	Well		0.96	Private Land	0.24	14.518915	76.376841
Baramasamudra	1675	NAGARATHNA J B/RAMACHANDRAPPA	484961069424	Manually	96*/2B	1.65	0.66	Mango/ Coconut/ Tamarind/ Guava/ Seetaphala/ Jackfruit/ DrumStick / Others	100	66	Surface	Well		0.66	Private Land	0.165	14.517821	76.379519
Baramasamudra	1676	PRAKASH REDDY/YALLAPPAREDDY	377402398624	Manually	96*/2C	1.67	0.668	Mango/ Coconut/ Tamarind/ Guava/ Seetaphala/ Jackfruit/ DrumStick / Others	100	67	Surface	Well		0.668	Private Land	0.167	14.517716	76.378799
Baramasamudra	1677	B R YASHODHARA/RAGAVAREDDY	332951290522	Manually	96*/1	1.03	0.412	Mango/ Coconut/ Tamarind/ Guava/ Seetaphala/ Jackfruit/ DrumStick / Others	100	41	Surface	Well		0.412	Private Land	0.103	14.517873	76.377326
Baramasamudra	1685	Padma/Yallappa Reddy	923070668778	Manually	47*/1A	0.50	0.50	Mango/ Coconut/ Tamarind/ Guava/ Seetaphala/ Jackfruit/ DrumStick / Others	100	50	Surface	Well		0.5	Private Land	0.125	14.514809	76.385629
Baramasamudra	1686	KIRAN/SANJEEVAREDDY	881575560945	Manually	47*/3 47*/3	1.06	1.06	Mango/ Coconut/ Tamarind/ Guava/ Seetaphala/ Jackfruit/ DrumStick / Others	100	106	Surface	Well		1.06	Private Land	0.265	14.513873	76.385766
Baramasamudra	1688	PRAKASH REDDY/YALLAPPAREDDY	377402398624	Manually	47*/2A	0.61	0.61	Mango/ Coconut/ Tamarind/ Guava/ Seetaphala/ Jackfruit/ DrumStick / Others	100	61	Surface	Well		0.61	Private Land	0.1525	14.515300	76.385991
Baramasamudra	1690	NIRMALA/Shakthivellu	977581333843	Manually	47*/2B	0.79	0.79	Mango/ Coconut/ Tamarind/ Guava/ Seetaphala/ Jackfruit/ DrumStick / Others	100	79	Surface	Well		0.79	Private Land	0.1975	14.514664	76.385442

Village Name	Farmer Code	Farmer Name:	Aadhar Card No.	Rate Type (Manually/Machinery)	Survey No:	Total Area (Ha.)	Proposed Area (Ha.)	Activity/ Model/ Plant/ Crop Name :	Number of Plants Per Ha	No. of plants	Method of Irrigation (Drip/Ring/Surface)	Source of Irrigation (Canal/Rainfed/Well)	Area as per Type Of Land		Ownership of Land (Community)	Total Cost	Latitude (Deg-Min-Sec)	Longitude (Deg-Min-Sec)
													Waste Land	Cultivable				
Baramasamudra	1691	G R Hanumanthareddy/G Ramareddy	432275374456	Manually	48*/3	0.37	0.37	Mango/ Coconut/ Tamarind/ Guava/ Seetaphala/ Jackfruit/ DrumStick / Others	100	37	Surface	Well		0.37	Private Land	0.0925	14.512614	76.386305
Baramasamudra	1692	Padma/Yallappa Reddy	923070668778	Manually	48*/7	0.34	0.34	Mango/ Coconut/ Tamarind/ Guava/ Seetaphala/ Jackfruit/ DrumStick / Others	100	34	Surface	Well		0.34	Private Land	0.085	14.514128	76.384979
Baramasamudra	1698	B N Prahalada REDDY/B C Nagendrareddy	276432981871	Manually	48*/8 48*/8	1.00	1.00	Mango/ Coconut/ Tamarind/ Guava/ Seetaphala/ Jackfruit/ DrumStick / Others	100	100	Surface	Well		1	Private Land	0.25	14.514573	76.385096
Baramasamudra	1707	Annapoornamma/RAMAREDDY	960959409655	Manually	50*/3 50*/4	1.20	1.20	Mango/ Coconut/ Tamarind/ Guava/ Seetaphala/ Jackfruit/ DrumStick / Others	100	120	Surface	Well		1.2	Private Land	0.3	14.512250	76.384637
Baramasamudra	1708	G S PRABHU/SRINIVASAREDDY	606290223333	Manually	50*/1B	0.70	0.70	Mango/ Coconut/ Tamarind/ Guava/ Seetaphala/ Jackfruit/ DrumStick / Others	100	70	Surface	Well		0.7	Private Land	0.175	14.510146	76.383388
Baramasamudra	1709	PRAKASH REDDY/YALLAPPAREDDY	377402398624	Manually	50*/1A	0.40	0.40	Mango/ Coconut/ Tamarind/ Guava/ Seetaphala/ Jackfruit/ DrumStick / Others	100	40	Surface	Well		0.4	Private Land	0.1	14.510166	76.384394
Baramasamudra	1710	MOHAN REDDY/Mallappa Reddy	374359728669	Manually	50*/1B	1.40	1.40	Mango/ Coconut/ Tamarind/ Guava/ Seetaphala/ Jackfruit/ DrumStick / Others	100	140	Surface	Well		1.4	Private Land	0.35	14.510912	76.383981
Baramasamudra	1711	CHANDRAMMA/Channabasappa	254549719669	Manually	50*/1A	1.00	1.00	Mango/ Coconut/ Tamarind/ Guava/ Seetaphala/ Jackfruit/ DrumStick / Others	100	100	Surface	Well		1	Private Land	0.25	14.510543	76.383396
Baramasamudra	1713	Annapoornamma/RAMAREDDY	960959409655	Manually	79*/2B	1.73	1.73	Mango/ Coconut/ Tamarind/ Guava/ Seetaphala/ Jackfruit/ DrumStick / Others	100	173	Surface	Well		1.73	Private Land	0.4325	14.510364	76.380718
Baramasamudra	1714	Padmanabha G H/Hanumanthareddy	779945420507	Manually	79*/1	2.75	2.75	Mango/ Coconut/ Tamarind/ Guava/ Seetaphala/ Jackfruit/ DrumStick / Others	100	275	Surface	Well		2.75	Private Land	0.6875	14.510318	76.380399
Baramasamudra	1715	ANITHA S/GONCHIGAR HANUMANTHAPPA THIPPESWAMY	250747154515	Manually	79*/2A	1.20	1.20	Mango/ Coconut/ Tamarind/ Guava/ Seetaphala/ Jackfruit/ DrumStick / Others	100	120	Surface	Well		1.2	Private Land	0.3	14.510708	76.380381
Baramasamudra	1716	G R Hanumanthareddy/G Ramareddy	432275374456	Manually	80*/5	1.77	1.77	Mango/ Coconut/ Tamarind/ Guava/ Seetaphala/ Jackfruit/ DrumStick / Others	100	177	Surface	Well		1.77	Private Land	0.4425	14.512272	76.382429
Baramasamudra	1717	Padma/Yallappa Reddy	923070668778	Manually	80*/1	0.48	0.48	Mango/ Coconut/ Tamarind/ Guava/ Seetaphala/ Jackfruit/ DrumStick / Others	100	48	Surface	Well		0.48	Private Land	0.12	14.513619	76.383331
Baramasamudra	1718	Pratap Reddy G R/G Rama Reddy	387720290887	Manually	80*/2	1.20	1.20	Mango/ Coconut/ Tamarind/ Guava/ Seetaphala/ Jackfruit/ DrumStick / Others	100	120	Surface	Well		1.2	Private Land	0.3	14.511864	76.383238
Baramasamudra	1719	ASHWATH REDDY/RAMAREDDY	345789055178	Manually	80*/4	1.88	1.88	Mango/ Coconut/ Tamarind/ Guava/ Seetaphala/ Jackfruit/ DrumStick / Others	100	188	Surface	Well		1.88	Private Land	0.47	14.511787	76.383833
Baramasamudra	1720	G S PRABHU/SRINIVASAREDDY	606290223333	Manually	80*/3	1.53	1.53	Mango/ Coconut/ Tamarind/ Guava/ Seetaphala/ Jackfruit/ DrumStick / Others	100	153	Surface	Well		1.53	Private Land	0.3825	14.512527	76.383037
Baramasamudra	1721	PRAKASH REDDY/YALLAPPAREDDY	377402398624	Manually	80*/3	1.08	1.08	Mango/ Coconut/ Tamarind/ Guava/ Seetaphala/ Jackfruit/ DrumStick / Others	100	108	Surface	Well		1.08	Private Land	0.27	14.512651	76.383659



Village Name	Farmer Code	Farmer Name:	Aadhar Card No.	Rate Type (Manually/Machinery)	Survey No:	Total Area (Ha.)	Proposed Area (Ha.)	Activity/ Model/ Plant/ Crop Name :	Number of Plants Per Ha	No. of plants	Method of Irrigation (Drip/Ring/Surface)	Source of Irrigation (Canal/Rainfed/Well)	Area as per Type Of Land		Ownership of Land (Community)	Total Cost	Latitude (Deg-Min-Sec)	Longitude (Deg-Min-Sec)
													Waste Land	Cultivable				
Baramasamudra	1722	G Y KESHAVAPPA/Yellappa G	673512639227	Manually	80*/3	1.40	1.40	Mango/ Coconut/ Tamarind/ Guava/ Seetaphala/ Jackfruit/ DrumStick / Others	100	140	Surface	Well		1.4	Private Land	0.35		
Baramasamudra	1727	Gowdru channabasappa basavaraChenna basappa	649237020764	Manually	82*/1A	1.33	1.33	Mango/ Coconut/ Tamarind/ Guava/ Seetaphala/ Jackfruit/ DrumStick / Others	100	133	Surface	Well		1.33	Private Land	0.3325		
Baramasamudra	1728	C Eswarappa/Hadadi Channabasappa	372161287388	Manually	83*/3	0.99	0.99	Mango/ Coconut/ Tamarind/ Guava/ Seetaphala/ Jackfruit/ DrumStick / Others	100	99	Surface	Well		0.99	Private Land	0.2475	14.515779	76.382314
Baramasamudra	1729	H SRINIVASA REDDY/Hanmanthappa	921891502458	Manually	83*/2	1.00	1.00	Mango/ Coconut/ Tamarind/ Guava/ Seetaphala/ Jackfruit/ DrumStick / Others	100	100	Surface	Well		1	Private Land	0.25	14.515355	76.381809
Baramasamudra	1737	Pratap Reddy G R/G Rama Reddy	387720290887	Manually	85*/1A	2.84	2.84	Mango/ Coconut/ Tamarind/ Guava/ Seetaphala/ Jackfruit/ DrumStick / Others	100	284	Surface	Well		2.84	Private Land	0.71	14.515585	76.380072
Baramasamudra	1740	NAGARATHNA J B/RAMACHANDRAPPA	484961069424	Manually	85*/4	1.20	1.20	Mango/ Coconut/ Tamarind/ Guava/ Seetaphala/ Jackfruit/ DrumStick / Others	100	120	Surface	Well		1.2	Private Land	0.3	14.514789	76.380046
Baramasamudra	1741	S K NAGENDRA REDDY/KRISHNA REDDY	654750843542	Manually	85*/2 85*/1 85*/1	5.16	5.16	Mango/ Coconut/ Tamarind/ Guava/ Seetaphala/ Jackfruit/ DrumStick / Others	100	516	Surface	Well		5.16	Private Land	1.29	14.514852	76.378565
Baramasamudra	1742	PATHALINGA REDDY		Manually	85*/1D	0.90	0.90	Mango/ Coconut/ Tamarind/ Guava/ Seetaphala/ Jackfruit/ DrumStick / Others	100	90	Surface	Well		0.9	Private Land	0.225	14.516402	76.377585
Baramasamudra	1753	Gowdru channabasappa basavaraChenna basappa	649237020764	Manually	97*/1	0.65	0.65	Mango/ Coconut/ Tamarind/ Guava/ Seetaphala/ Jackfruit/ DrumStick / Others	100	65	Surface	Well		0.65	Private Land	0.1625	14.517326	76.381348
Baramasamudra	1754	Gowdru channabasappa basavaraChenna basappa	649237020764	Manually	97*/*	0.38	0.38	Mango/ Coconut/ Tamarind/ Guava/ Seetaphala/ Jackfruit/ DrumStick / Others	100	38	Surface	Well		0.38	Private Land	0.095	14.517577	76.380930
Baramasamudra	678	P N PALAYYA/PUJARI NIJALINGAPPA	551644806130	Manually	25*/4	1.68	0.672	Mango/ Coconut/ Tamarind/ Guava/ Seetaphala/ Jackfruit/ DrumStick / Others	100	67	Surface	Well		0.672	Private Land	0.16800	14.504402	76.399789
Baramasamudra	679	P N Nijalingappa/Palaiah	236554820423	Manually	25*/5	1.68	0.672	Mango/ Coconut/ Tamarind/ Guava/ Seetaphala/ Jackfruit/ DrumStick / Others	100	67	Surface	Well		0.672	Private Land	0.16800	14.504402	76.399780
Baramasamudra	680	p Nijalingappa/PALAI AH	684276071629	Manually	25*/1	2.00	0.8	Mango/ Coconut/ Tamarind/ Guava/ Seetaphala/ Jackfruit/ DrumStick / Others	100	80	Surface	Well		0.8	Private Land	0.20000	14.504403	76.399783
Baramasamudra	682	P N SHIVAMURTHI/Pujari Nijalingappa	656031375118	Manually	25*/3	1.68	0.672	Mango/ Coconut/ Tamarind/ Guava/ Seetaphala/ Jackfruit/ DrumStick / Others	100	67	Surface	Well		0.672	Private Land	0.16800	14.504404	76.399784
Baramasamudra	685	NINGAPPA/NAGAPPA	805899457348	Manually	26*/5	1.00	0.4	Mango/ Coconut/ Tamarind/ Guava/ Seetaphala/ Jackfruit/ DrumStick / Others	100	40	Surface	Well		0.4	Private Land	0.10000	14.5096701	76.398140
Baramasamudra	686	Nagarathnamma r t/Thippa naik	559439892324	Manually	26*/1	0.90	0.36	Mango/ Coconut/ Tamarind/ Guava/ Seetaphala/ Jackfruit/ DrumStick / Others	100	36	Surface	Well		0.36	Private Land	0.09000	14.504405	76.399786
Baramasamudra	687	THIMMANNA/NAGAPPA	652619492978	Manually	26*/1A	0.91	0.364	Mango/ Coconut/ Tamarind/ Guava/ Seetaphala/ Jackfruit/ DrumStick / Others	100	36	Surface	Well		0.364	Private Land	0.09100	14.506708	76.398145

Village Name	Farmer Code	Farmer Name:	Aadhar Card No.	Rate Type (Manually/Machinery)	Survey No:	Total Area (Ha.)	Proposed Area (Ha.)	Activity/ Model/ Plant/ Crop Name :	Number of Plants Per Ha	No. of plants	Method of Irrigation (Drip/Ring/Surface)	Source of Irrigation (Canal/Rainfed/Well)	Area as per Type Of Land		Ownership of Land (Community)	Total Cost	Latitude (Deg-Min-Sec)	Longitude (Deg-Min-Sec)
													Waste Land	Cultivable				
Baramasamudra	688	M N ShamaraNAGAPPA	269545181470	Manually	26/*/1A	0.91	0.364	Mango/ Coconut/ Tamarind/ Guava/ Seetaphala/ Jackfruit/ DrumStick / Others	100	36	Surface	Well		0.364	Private Land	0.09100	14.506488	76.397030
Baramasamudra	705	RAMBAI		Manually	228/*/*	1.60	0.64	Mango/ Coconut/ Tamarind/ Guava/ Seetaphala/ Jackfruit/ DrumStick / Others	100	64	Surface	Well		0.64	Private Land	0.16000	14.507695	76.401669
Baramasamudra	706	Thimmaraju G/Govindappa	890973613227	Manually	229/*/*	1.60	0.64	Mango/ Coconut/ Tamarind/ Guava/ Seetaphala/ Jackfruit/ DrumStick / Others	100	64	Surface	Well		0.64	Private Land	0.16000	14.505716	76.401432
Kamagetanahalli	772	Manjamma/K V Rajashekarappa	711663173892	Manually	41/*/4	1.38	0.552	Mango/ Coconut/ Tamarind/ Guava/ Seetaphala/ Jackfruit/ DrumStick / Others	100	55	Surface	Well		0.552	Private Land	0.1380	14.500014	76.397984
Kamagetanahalli	774	SHAMBULINGAPPA N B/BASAPPA	925368165851	Manually	41/*/7	1.18	0.472	Mango/ Coconut/ Tamarind/ Guava/ Seetaphala/ Jackfruit/ DrumStick / Others	100	47	Surface	Well		0.472	Private Land	0.1180	14.502825	76.398519
Kamagetanahalli	776	SHAMBULINGAPPA N B/BASAPPA	925368165851	Manually	41/*/2	1.18	0.472	Mango/ Coconut/ Tamarind/ Guava/ Seetaphala/ Jackfruit/ DrumStick / Others	100	47	Surface	Well		0.472	Private Land	0.1180	14.501107	76.396655
Kamagetanahalli	778	N B Basavarajappa/Basappa	301737548836	Manually	41/*/8	1.68	0.672	Mango/ Coconut/ Tamarind/ Guava/ Seetaphala/ Jackfruit/ DrumStick / Others	100	67	Surface	Well		0.672	Private Land	0.1680	14.501593	76.398004
Kamagetanahalli	779	N B Basavarajappa/Basappa	301737548836	Manually	41/*/6	1.19	0.476	Mango/ Coconut/ Tamarind/ Guava/ Seetaphala/ Jackfruit/ DrumStick / Others	100	48	Surface	Well		0.476	Private Land	0.1190	14.502176	76.397499
Kamagetanahalli	780	N B Basavarajappa/Basappa	301737548836	Manually	41/*/5	1.18	0.472	Mango/ Coconut/ Tamarind/ Guava/ Seetaphala/ Jackfruit/ DrumStick / Others	100	47	Surface	Well		0.472	Private Land	0.1180	14.501323	76.395669
Kamagetanahalli	783	NAGAMMA/M THIPPESWAMY	578342915627	Manually	42/*/2	3.00	1.2	Mango/ Coconut/ Tamarind/ Guava/ Seetaphala/ Jackfruit/ DrumStick / Others	100	120	Surface	Well		1.2	Private Land	0.3000	14.502918	76.404203
Kamagetanahalli	784	SHADAKSHARAPPA M B/Basanna M	289893542600	Manually	42/*/2	1.50	0.6	Mango/ Coconut/ Tamarind/ Guava/ Seetaphala/ Jackfruit/ DrumStick / Others	100	60	Surface	Well		0.6	Private Land	0.1500	14.502549	76.404866
Kamagetanahalli	800	NINGAPPA		Manually	44/*/1 44/*/1	1.23	0.492	Mango/ Coconut/ Tamarind/ Guava/ Seetaphala/ Jackfruit/ DrumStick / Others	100	49	Surface	Well		0.492	Private Land	0.1230	14.504780	76.408124
Kamagetanahalli	821	Thippeswamy/Thimmayya	650522127331	Manually	65/*/3	1.33	0.532	Mango/ Coconut/ Tamarind/ Guava/ Seetaphala/ Jackfruit/ DrumStick / Others	100	53	Surface	Well		0.532	Private Land	0.1330	14.511888	76.409480
Donnehalli	824	SHARADAMMA/J V SHARANABASAPPA	467173692016	Manually	8/*/1	0.96	0.384	Mango/ Coconut/ Tamarind/ Guava/ Seetaphala/ Jackfruit/ DrumStick / Others	100	38	Surface	Well		0.384	Private Land	0.0960	14.501214	76.407041
Donnehalli	825	M V SHANKRAMMA/Virupakshappa G	286890519430	Manually	8/*/2	0.68	0.272	Mango/ Coconut/ Tamarind/ Guava/ Seetaphala/ Jackfruit/ DrumStick / Others	100	27	Surface	Well		0.272	Private Land	0.0680	14.501814	76.406965
Donnehalli	826	DEVENDRAPPA G V/Veeranna	606544677076	Manually	8/*/3	0.96	0.384	Mango/ Coconut/ Tamarind/ Guava/ Seetaphala/ Jackfruit/ DrumStick / Others	100	38	Surface	Well		0.384	Private Land	0.0960	14.501642	76.407328
Donnehalli	829	M V SHANKRAMMA/Virupakshappa G	286890519430	Manually	9/*/5	0.45	0.18	Mango/ Coconut/ Tamarind/ Guava/ Seetaphala/ Jackfruit/ DrumStick / Others	100	18	Surface	Well		0.18	Private Land	0.0450	14.502285	76.405835

Village Name	Farmer Code	Farmer Name:	Aadhar Card No.	Rate Type (Manually/Machinery)	Survey No:	Total Area (Ha.)	Proposed Area (Ha.)	Activity/ Model/ Plant/ Crop Name :	Number of Plants Per Ha	No. of plants	Method of Irrigation (Drip/Ring/Surface)	Source of Irrigation (Canal/Rainfed/Well)	Area as per Type Of Land		Ownership of Land (Community)	Total Cost	Latitude (Deg-Min-Sec)	Longitude (Deg-Min-Sec)
													Waste Land	Cultivable				
Donnehalli	831	SHIVANAMMA/G V Veeranna	960634129491	Manually	9*/1B	1.47	0.588	Mango/ Coconut/ Tamarind/ Guava/ Seetaphala/ Jackfruit/ DrumStick / Others	100	59	Surface	Well		0.588	Private Land	0.1470	14.501508	76.406227
Donnehalli	832	VEERANNA G V/GOVERU ERANNA	928630983007	Manually	9*/4	0.20	0.08	Mango/ Coconut/ Tamarind/ Guava/ Seetaphala/ Jackfruit/ DrumStick / Others	100	8	Surface	Well		0.08	Private Land	0.0200	14.502290	76.405462
Donnehalli	835	HANUMAKKA/Veeranna M B	514990257502	Manually	10*/*	0.15	0.06	Mango/ Coconut/ Tamarind/ Guava/ Seetaphala/ Jackfruit/ DrumStick / Others	100	6	Surface	Well		0.06	Private Land	0.0150	14.502348	76.408689
Donnehalli	838	SANNATIMMAIAH		Manually	11*/3	1.50	0.6	Mango/ Coconut/ Tamarind/ Guava/ Seetaphala/ Jackfruit/ DrumStick / Others	100	60	Surface	Well		0.6	Private Land	0.1500	14.499427	76.411460
Donnehalli	839	BASAMMA		Manually	11*/6	0.40	0.16	Mango/ Coconut/ Tamarind/ Guava/ Seetaphala/ Jackfruit/ DrumStick / Others	100	16	Surface	Well		0.16	Private Land	0.0400	14.499583	76.411131
Donnehalli	843	B M PRABHAVATHI/musturachari	612224244082	Manually	12*/4	0.60	0.24	Mango/ Coconut/ Tamarind/ Guava/ Seetaphala/ Jackfruit/ DrumStick / Others	100	24	Surface	Well		0.24	Private Land	0.0600	14.499143	76.411136
Donnehalli	845	K B CHALLARAMAKRISHNA/BASAPPA	902940984465	Manually	189*/3	1.87	0.748	Mango/ Coconut/ Tamarind/ Guava/ Seetaphala/ Jackfruit/ DrumStick / Others	100	75	Surface	Well		0.748	Private Land	0.1870	14.201602	76.404901
Donnehalli	848	RUDRAMUNI N C/Channappa	768363621429	Manually	190*/4	0.70	0.28	Mango/ Coconut/ Tamarind/ Guava/ Seetaphala/ Jackfruit/ DrumStick / Others	100	28	Surface	Well		0.28	Private Land	0.0700	14.497971	76.402219
Donnehalli	849	RUDRAMUNI N C/Channappa	768363621429	Manually	190*/5	0.44	0.176	Mango/ Coconut/ Tamarind/ Guava/ Seetaphala/ Jackfruit/ DrumStick / Others	100	18	Surface	Well		0.176	Private Land	0.0440	14.497515	76.402780
Donnehalli	851	G T RUDRESH/Thippeswamy G R	830834368488	Manually	190*/3	0.35	0.14	Mango/ Coconut/ Tamarind/ Guava/ Seetaphala/ Jackfruit/ DrumStick / Others	100	14	Surface	Well		0.14	Private Land	0.0350	14.498918	76.403209
Donnehalli	852	GONCHIGARI DEEPA/RAGUNATHA	210566950838	Manually	190*/2 190*/8	1.16	0.464	Mango/ Coconut/ Tamarind/ Guava/ Seetaphala/ Jackfruit/ DrumStick / Others	100	46	Surface	Well		0.464	Private Land	0.1160	14.497802	76.402739
Donnehalli	860	ASHA D N/ASHOK KUMAR	368676615934	Manually	193*/1	1.80	0.72	Mango/ Coconut/ Tamarind/ Guava/ Seetaphala/ Jackfruit/ DrumStick / Others	100	72	Surface	Well		0.72	Private Land	0.1800	14.500836	76.403672
Donnehalli	861	THIPPAIAH		Manually	193*/2	1.72	0.688	Mango/ Coconut/ Tamarind/ Guava/ Seetaphala/ Jackfruit/ DrumStick / Others	100	69	Surface	Well		0.688	Private Land	0.1720	14.500420	76.403726
Donnehalli	862	Somashekharappa M B/SANNABASAPPA	895104613065	Manually	194*/4	1.33	0.532	Mango/ Coconut/ Tamarind/ Guava/ Seetaphala/ Jackfruit/ DrumStick / Others	100	53	Surface	Well		0.532	Private Land	0.1330	14.499373	76.405195
Donnehalli	863	SUSHILAMMA/NIJALINGAPPA	286159346579	Manually	194*/3	1.33	0.532	Mango/ Coconut/ Tamarind/ Guava/ Seetaphala/ Jackfruit/ DrumStick / Others	100	53	Surface	Well		0.532	Private Land	0.1330	14.499542	76.404641
Donnehalli	865	THIPPESWAMY		Manually	194*/2	1.36	0.544	Mango/ Coconut/ Tamarind/ Guava/ Seetaphala/ Jackfruit/ DrumStick / Others	100	54	Surface	Well		0.544	Private Land	0.1360	14.499730	76.405954
Donnehalli	866	D M Nagarjaiyya/D M Nagarjaiyya	492617899064	Manually	195*/2	1.95	0.78	Mango/ Coconut/ Tamarind/ Guava/ Seetaphala/ Jackfruit/ DrumStick / Others	100	78	Surface	Well		0.78	Private Land	0.1950	14.499185	76.403843

Village Name	Farmer Code	Farmer Name:	Aadhar Card No.	Rate Type (Manually/Machinery)	Survey No:	Total Area (Ha.)	Proposed Area (Ha.)	Activity/ Model/ Plant/ Crop Name :	Number of Plants Per Ha	No. of plants	Method of Irrigation (Drip/Ring/Surface)	Source of Irrigation (Canal/Rainfed/Well)	Area as per Type Of Land		Ownership of Land (Community)	Total Cost	Latitude (Deg-Min-Sec)	Longitude (Deg-Min-Sec)
													Waste Land	Cultivable				
Donnehalli	868	SUNITHA H M/Donnehalli Gurumurthi	218411446479	Manually	195/*/3	1.20	0.48	Mango/ Coconut/ Tamarind/ Guava/ Seetaphala/ Jackfruit/ DrumStick / Others	100	48	Surface	Well		0.48	Private Land	0.1200	14.499808	76.404116
Donnehalli	870	Prabhulinga swamy h m/Thippe	866561495238	Manually	196/*/1	1.54	0.616	Mango/ Coconut/ Tamarind/ Guava/ Seetaphala/ Jackfruit/ DrumStick / Others	100	62	Surface	Well		0.616	Private Land	0.1540	14.494814	76.403075
Donnehalli	886	G A THIPPESWAMY/AJJAPPA	662389200036	Manually	200/*/6	0.73	0.292	Mango/ Coconut/ Tamarind/ Guava/ Seetaphala/ Jackfruit/ DrumStick / Others	100	29	Surface	Well		0.292	Private Land	0.0730	14.494431	76.404774
Donnehalli	887	G A THIPPESWAMY/AJJAPPA	662389200036	Manually	200/*/8	0.70	0.28	Mango/ Coconut/ Tamarind/ Guava/ Seetaphala/ Jackfruit/ DrumStick / Others	100	28	Surface	Well		0.28	Private Land	0.0700	14.494200	76.405417
Donnehalli	893	Rajanna/Rudrappa	566948714646	Manually	202/*/4A	1.34	0.536	Mango/ Coconut/ Tamarind/ Guava/ Seetaphala/ Jackfruit/ DrumStick / Others	100	54	Surface	Well		0.536	Private Land	0.1340		
Donnehalli	894	GOWRAMMA/CHANNAPPA	266950607728	Manually	202/*/4A	1.00	0.4	Mango/ Coconut/ Tamarind/ Guava/ Seetaphala/ Jackfruit/ DrumStick / Others	100	40	Surface	Well		0.4	Private Land	0.1000		
Donnehalli	895	ASHOK KUMAR G M/MANJUNATH B M	974352553327	Manually	208/*/1A 208/*/1B 1	1.92	0.768	Mango/ Coconut/ Tamarind/ Guava/ Seetaphala/ Jackfruit/ DrumStick / Others	100	77	Surface	Well		0.768	Private Land	0.1920	14.500989	76.407320
Donnehalli	901	Ajjappa H T/Thippeswamy	628357292301	Manually	2/*/1	0.45	0.18	Mango/ Coconut/ Tamarind/ Guava/ Seetaphala/ Jackfruit/ DrumStick / Others	100	18	Surface	Well		0.18	Private Land	0.0450	14.490182	76.408798
Donnehalli	906	Thippeswamy		Manually	3/*/28	0.27	0.108	Mango/ Coconut/ Tamarind/ Guava/ Seetaphala/ Jackfruit/ DrumStick / Others	100	11	Surface	Well		0.108	Private Land	0.0270	14.491060	76.408633
Donnehalli	919	Jagadeesh G R/Rudrappa G B	899324361154	Manually	4/*/3	1.09	0.436	Mango/ Coconut/ Tamarind/ Guava/ Seetaphala/ Jackfruit/ DrumStick / Others	100	44	Surface	Well		0.436	Private Land	0.1090	14.492855	76.408548
Donnehalli	920	TIPPAMMA/CHANDRANNA	713639294517	Manually	4/*/4	1.92	0.768	Mango/ Coconut/ Tamarind/ Guava/ Seetaphala/ Jackfruit/ DrumStick / Others	100	77	Surface	Well		0.768	Private Land	0.1920	14.493050	76.407708
Donnehalli	937	Ajjappa H T/Thippeswamy	628357292301	Manually	7/*/1	1.63	0.652	Mango/ Coconut/ Tamarind/ Guava/ Seetaphala/ Jackfruit/ DrumStick / Others	100	65	Surface	Well		0.652	Private Land	0.1630	14.500404	76.408147
Donnehalli	942	Kalachari/Neelachari	740809314698	Manually	13/*/3	1.05	0.42	Mango/ Coconut/ Tamarind/ Guava/ Seetaphala/ Jackfruit/ DrumStick / Others	100	42	Surface	Well		0.42	Private Land	0.1050	14.498145	76.411400
Donnehalli	951	NAGANNA/HANUMAI AH	806919390976	Manually	15/*/2	0.92	0.368	Mango/ Coconut/ Tamarind/ Guava/ Seetaphala/ Jackfruit/ DrumStick / Others	100	37	Surface	Well		0.368	Private Land	0.0920	14.495325	76.412342
Donnehalli	953	Jayanna h s/Sharanappa	487846268187	Manually	15/*/6	0.58	0.232	Mango/ Coconut/ Tamarind/ Guava/ Seetaphala/ Jackfruit/ DrumStick / Others	100	23	Surface	Well		0.232	Private Land	0.0580	14.495713	76.412536
Donnehalli	957	Thippeswamy H M/mallappa	630560029267	Manually	15/*/3	0.19	0.076	Mango/ Coconut/ Tamarind/ Guava/ Seetaphala/ Jackfruit/ DrumStick / Others	100	8	Surface	Well		0.076	Private Land	0.0190	14.497129	76.413633
Donnehalli	966	Jayanna h s/Sharanappa	487846268187		17/*/3	0.57	0.228	Mango/ Coconut/ Tamarind/ Guava/ Seetaphala/ Jackfruit/ DrumStick / Others	100	23	Surface	Well		0.228	Private Land	0.0570	14.494957	76.411166

Village Name	Farmer Code	Farmer Name:	Aadhar Card No.	Rate Type (Manually/Machinery)	Survey No:	Total Area (Ha.)	Proposed Area (Ha.)	Activity/ Model/ Plant/ Crop Name :	Number of Plants Per Ha	No. of plants	Method of Irrigation (Drip/Ring/Surface)	Source of Irrigation (Canal/Rainfed/Well)	Area as per Type Of Land		Ownership of Land (Community)	Total Cost	Latitude (Deg-Min-Sec)	Longitude (Deg-Min-Sec)
													Waste Land	Cultivable				
Donnehalli	967	Thippeswamy H M/mallappa	630560029267		17*/1	0.19	0.076	Mango/ Coconut/ Tamarind/ Guava/ Seetaphala/ Jackfruit/ DrumStick / Others	100	8	Surface	Well		0.076	Private Land	0.0190	14.494236	76.410748
Donnehalli	969	RATHNAMMA H C/Nagaraja H T	930849315379		17*/8	1.05	0.42	Mango/ Coconut/ Tamarind/ Guava/ Seetaphala/ Jackfruit/ DrumStick / Others	100	42	Surface	Well		0.42	Private Land	0.1050	14.493712	76.412148
Donnehalli	970	RATHNAMMA H C/Nagaraja H T	930849315379		17*/2B	1.62	0.648	Mango/ Coconut/ Tamarind/ Guava/ Seetaphala/ Jackfruit/ DrumStick / Others	100	65	Surface	Well		0.648	Private Land	0.1620	14.494189	76.410733
Donnehalli	973	K Y RAYANA GOUDAR/YALLAPPAGOUD	230927131362		18*/2	0.51	0.204	Mango/ Coconut/ Tamarind/ Guava/ Seetaphala/ Jackfruit/ DrumStick / Others	100	20	Surface	Well		0.204	Private Land	0.0510	14.495088	76.414125
Donnehalli	975	CHANDRAPPA/Gudumayya	688857052319		18*/13	0.97	0.388	Mango/ Coconut/ Tamarind/ Guava/ Seetaphala/ Jackfruit/ DrumStick / Others	100	39	Surface	Well		0.388	Private Land	0.0970	14.495114	76.414448
Donnehalli	976	PARAMESHWARAPPA/HANUMAIA H	219073009307		18*/8	1.37	0.548	Mango/ Coconut/ Tamarind/ Guava/ Seetaphala/ Jackfruit/ DrumStick / Others	100	55	Surface	Well		0.548	Private Land	0.1370	14.495615	76.414494
Donnehalli	978	GUDMAYYA/Hanumanthappa	505909731784		18*/10	0.33	0.132	Mango/ Coconut/ Tamarind/ Guava/ Seetaphala/ Jackfruit/ DrumStick / Others	100	13	Surface	Well		0.132	Private Land	0.0330	14.495965	76.415579
Donnehalli	985	MURUDAPPA M/MARAPPA	931296098652		20*/1	0.47	0.188	Mango/ Coconut/ Tamarind/ Guava/ Seetaphala/ Jackfruit/ DrumStick / Others	100	19	Surface	Well		0.188	Private Land	0.0470	14.493936	76.413196
Donnehalli	986	GOWRAMMA B/Chidanandappa	605302647674		20*/1	0.47	0.188	Mango/ Coconut/ Tamarind/ Guava/ Seetaphala/ Jackfruit/ DrumStick / Others	100	19	Surface	Well		0.188	Private Land	0.0470	14.493377	76.412121
Donnehalli	987	SAROJAMMA			20*/3 21*/3	0.84	0.336	Mango/ Coconut/ Tamarind/ Guava/ Seetaphala/ Jackfruit/ DrumStick / Others	100	34	Surface	Well		0.336	Private Land	0.0840	14.493612	76.413980
Donnehalli	988	CHANDRAPPA/Gudumayya	688857052319		21*/2	0.37	0.148	Mango/ Coconut/ Tamarind/ Guava/ Seetaphala/ Jackfruit/ DrumStick / Others	100	15	Surface	Well		0.148	Private Land	0.0370	14.492801	76.413073
Mudalamachikere		RAMAPPA N/Nagappa	361065653240	Manually	16*/1	2.27	0.908	Mango/ Coconut/ Tamarind/ Guava/ Seetaphala/ Jackfruit/ DrumStick / Others	100	91	Surface	Well		0.908	Private Land	0.2270	14.497646	76.418074
Mudalamachikere		MALLIKARJUANA/NAGALIGAPPA	506139354599	Manually	16*/2A	1.58	0.632	Mango/ Coconut/ Tamarind/ Guava/ Seetaphala/ Jackfruit/ DrumStick / Others	100	63	Surface	Well		0.632	Private Land	0.1580	14.497093	76.417645
Mudalamachikere		RUDRAMMA/THIPPAIAH	590388676434	Manually	16*/3	1.20	0.48	Mango/ Coconut/ Tamarind/ Guava/ Seetaphala/ Jackfruit/ DrumStick / Others	100	48	Surface	Well		0.48	Private Land	0.1200	14.497653	76.418800
Mudalamachikere		SANNA NINGAMMA/Gosethi thippayya	203126067998	Manually	16*/3	1.19	0.476	Mango/ Coconut/ Tamarind/ Guava/ Seetaphala/ Jackfruit/ DrumStick / Others	100	48	Surface	Well		0.476	Private Land	0.1190	14.49813	76.418745
Mudalamachikere		VRISHABENDRAPPA N/NINGAPPA	999285992304	Manually	18*/6	0.66	0.264	Mango/ Coconut/ Tamarind/ Guava/ Seetaphala/ Jackfruit/ DrumStick / Others	100	26	Surface	Well		0.264	Private Land	0.0660	14.498186	76.418152
Mudalamachikere		N Shivanandappa/Ningappa	455835453219	Manually	18*/8	0.66	0.264	Mango/ Coconut/ Tamarind/ Guava/ Seetaphala/ Jackfruit/ DrumStick / Others	100	26	Surface	Well		0.264	Private Land	0.0660	14.498623	76.417886

Village Name	Farmer Code	Farmer Name:	Aadhar Card No.	Rate Type (Manually/Machinery)	Survey No:	Total Area (Ha.)	Proposed Area (Ha.)	Activity/ Model/ Plant/ Crop Name :	Number of Plants Per Ha	No. of plants	Method of Irrigation (Drip/Ring/Surface)	Source of Irrigation (Canal/Rainfed/Well)	Area as per Type Of Land		Ownership of Land (Community)	Total Cost	Latitude (Deg-Min-Sec)	Longitude (Deg-Min-Sec)
													Waste Land	Cultivable				
Mudalamachikere		NAGENDRAPPA/NINGAPPA	653899442583	Manually	18/*9 18/*2	2.57	1.028	Mango/ Coconut/ Tamarind/ Guava/ Seetaphala/ Jackfruit/ DrumStick / Others	100	103	Surface	Well		1.028	Private Land	0.2570	14.498933	76.417834
Mudalamachikere		R THIPPESWAMY/Vrishbendrappa	336285472774	Manually	18/*7	0.66	0.264	Mango/ Coconut/ Tamarind/ Guava/ Seetaphala/ Jackfruit/ DrumStick / Others	100	26	Surface	Well		0.264	Private Land	0.0660	14.498566	76.417620
Mudalamachikere		Kotresha H P/PUTTANNA Y K	608367965807	Manually	19/*3	2.50	1	Mango/ Coconut/ Tamarind/ Guava/ Seetaphala/ Jackfruit/ DrumStick / Others	100	100	Surface	Well		1	Private Land	0.2500	14.498478	76.416831
Mudalamachikere		K Mangalamma/K Mangalamma	293667314642	Manually	20/*1	1.32	0.528	Mango/ Coconut/ Tamarind/ Guava/ Seetaphala/ Jackfruit/ DrumStick / Others	100	53	Surface	Well		0.528	Private Land	0.1320	14.500608	76.415337
Mudalamachikere		B T Trishul/B T Trishul	995359792201	Manually	20/*1	1.60	0.64	Mango/ Coconut/ Tamarind/ Guava/ Seetaphala/ Jackfruit/ DrumStick / Others	100	64	Surface	Well		0.64	Private Land	0.1600	14.500019	76.415686
Mudalamachikere		REKHAMMA B T/THIPPESWAMY	797219435538	Manually	20/*1B	1.31	0.524	Mango/ Coconut/ Tamarind/ Guava/ Seetaphala/ Jackfruit/ DrumStick / Others	100	52	Surface	Well		0.524	Private Land	0.1310	14.499647	76.414613
Mudalamachikere		J S SHOBHALATHA/G MANJUNATHA	1813101011266	Manually	24/*13	0.31	0.124	Mango/ Coconut/ Tamarind/ Guava/ Seetaphala/ Jackfruit/ DrumStick / Others	100	12	Surface	Well		0.124	Private Land	0.0310	14.501606	76.416272
Mudalamachikere		J S SHOBHALATHA/G MANJUNATHA	1813101011266	Manually	24/*7	0.73	0.292	Mango/ Coconut/ Tamarind/ Guava/ Seetaphala/ Jackfruit/ DrumStick / Others	100	29	Surface	Well		0.292	Private Land	0.0730	14.519904	76.417215
Mudalamachikere		THIPPESWAMY B SANNABASAPPA		Manually	25/*1A2	1.00	0.4	Mango/ Coconut/ Tamarind/ Guava/ Seetaphala/ Jackfruit/ DrumStick / Others	100	40	Surface	Well		0.4	Private Land	0.1000	14.503612	76.413572
Mudalamachikere		M anjinappa/Mudlppa	271284512631	Manually	25/*1A4	0.80	0.32	Mango/ Coconut/ Tamarind/ Guava/ Seetaphala/ Jackfruit/ DrumStick / Others	100	32	Surface	Well		0.32	Private Land	0.0800	14.503597	76.4174182
Mudalamachikere		B HANUMANTHAPPA/beeshamappa	270450662618	Manually	25/*4	0.20	0.08	Mango/ Coconut/ Tamarind/ Guava/ Seetaphala/ Jackfruit/ DrumStick / Others	100	8	Surface	Well		0.08	Private Land	0.0200	14.503721	76.412247
Mudalamachikere		B HANUMANTHAPPA/beeshamappa	270450662618	Manually	25/*5	0.40	0.16	Mango/ Coconut/ Tamarind/ Guava/ Seetaphala/ Jackfruit/ DrumStick / Others	100	16	Surface	Well		0.16	Private Land	0.0400	14.504460	76.413818
Mudalamachikere		SHARADAMMA/THIMMANNA	808516335207	Manually	25/*2	0.99	0.396	Mango/ Coconut/ Tamarind/ Guava/ Seetaphala/ Jackfruit/ DrumStick / Others	100	40	Surface	Well		0.396	Private Land	0.0990	14.504341	76.412835
Mudalamachikere		T NAGARATHimmappa	601455016704	Manually	25/*6	0.60	0.24	Mango/ Coconut/ Tamarind/ Guava/ Seetaphala/ Jackfruit/ DrumStick / Others	100	24	Surface	Well		0.24	Private Land	0.0600	14.503728	76.413103
Mudalamachikere		Basappa/SIDDALINGAPPA	260164288919	Manually	26/*5	1.00	0.4	Mango/ Coconut/ Tamarind/ Guava/ Seetaphala/ Jackfruit/ DrumStick / Others	100	40	Surface	Well		0.4	Private Land	0.1000	14.505008	76.413991
Mudalamachikere		PAPAMMA/BOPAIAH	541459321013	Manually	26/*5	1.00	0.4	Mango/ Coconut/ Tamarind/ Guava/ Seetaphala/ Jackfruit/ DrumStick / Others	100	40	Surface	Well		0.4	Private Land	0.1000	14.506245	76.414803
Mudalamachikere		CHOWDAMMA/MAHANTHESH	921576084978	Manually	26/*11	1.20	0.48	Mango/ Coconut/ Tamarind/ Guava/ Seetaphala/ Jackfruit/ DrumStick / Others	100	48	Surface	Well		0.48	Private Land	0.1200	14.505487	76.414035

Village Name	Farmer Code	Farmer Name:	Aadhar Card No.	Rate Type (Manually/Machinery)	Survey No:	Total Area (Ha.)	Proposed Area (Ha.)	Activity/ Model/ Plant/ Crop Name :	Number of Plants Per Ha	No. of plants	Method of Irrigation (Drip/Ring/Surface)	Source of Irrigation (Canal/Rainfed/Well)	Area as per Type Of Land		Ownership of Land (Community)	Total Cost	Latitude (Deg-Min-Sec)	Longitude (Deg-Min-Sec)
													Waste Land	Cultivable				
Mudalamachikere		T NAGARATHimmappa	601455016704	Manually	26*/2	1.28	0.512	Mango/ Coconut/ Tamarind/ Guava/ Seetaphala/ Jackfruit/ DrumStick / Others	100	51	Surface	Well		0.512	Private Land	0.1280	14.506570	76.414575
Mudalamachikere		BASAPPA		Manually	26*/1	1.10	0.44	Mango/ Coconut/ Tamarind/ Guava/ Seetaphala/ Jackfruit/ DrumStick / Others	100	44	Surface	Well		0.44	Private Land	0.1100	14.505939	76.412922
Mudalamachikere		Gudihalli Danappa/Yallappa	916313482802	Manually	64*/*	2.74	1.096	Mango/ Coconut/ Tamarind/ Guava/ Seetaphala/ Jackfruit/ DrumStick / Others	100	110	Surface	Well		1.096	Private Land	0.2740	14.495563	76.417690
Jamapura	2727	RENUKAMMA/Govindaraja		Manually	1*/2	1.38	0.55	Mango/ Coconut/ Tamarind/ Guava/ Seetaphala/ Jackfruit/ DrumStick / Others	100	55	Surface	Well		0.552	Private Land	0.138	14.459012	76.370223
Jamapura	2728	MARAKKA		Manually	1*/1	0.40	0.16	Mango/ Coconut/ Tamarind/ Guava/ Seetaphala/ Jackfruit/ DrumStick / Others	100	16	Surface	Well		0.16	Private Land	0.04	14.461007	76.368922
Jamapura	2729	Bhimakka/Hanumanthappa		Manually	1*/3, 75*/2, 73*/1A	1.83	0.73	Mango/ Coconut/ Tamarind/ Guava/ Seetaphala/ Jackfruit/ DrumStick / Others	100	73	Surface	Well		0.732	Private Land	0.183	14.457184	76.369608
Jamapura	2813	ANTHASWAMY		Manually	119*/2	1.52	0.61	Mango/ Coconut/ Tamarind/ Guava/ Seetaphala/ Jackfruit/ DrumStick / Others	100	61	Surface	Well		0.608	Private Land	0.152	14.465743	76.380636
Jamapura	2814	A m k nagaraKaribasaiah	200323756523	Manually	119*/3	1.16	0.46	Mango/ Coconut/ Tamarind/ Guava/ Seetaphala/ Jackfruit/ DrumStick / Others	100	46	Surface	Well		0.464	Private Land	0.116	14.465047	76.380540
Jamapura	2815	S J Thippeswamy/S JAYANNA	952760406665	Manually	119*/5,7 71*/2, 77/3	1.39	0.56	Mango/ Coconut/ Tamarind/ Guava/ Seetaphala/ Jackfruit/ DrumStick / Others	100	56	Surface	Well		0.556	Private Land	0.139	14.465464	76.379549
Jamapura	2816	Suresh a m k/Karibasaiah	983926616083	Manually	119*/6	0.82	0.33	Mango/ Coconut/ Tamarind/ Guava/ Seetaphala/ Jackfruit/ DrumStick / Others	100	33	Surface	Well		0.328	Private Land	0.082	14.464653	76.379500
Jamapura	2817	MANJUNATHA T R/Ramanna T	323928311158	Manually	119*/8	0.80	0.32	Mango/ Coconut/ Tamarind/ Guava/ Seetaphala/ Jackfruit/ DrumStick / Others	100	32	Surface	Well		0.32	Private Land	0.08	14.464969	76.379825
Jamapura	2818	T R THIPPESWAMY/T RAMANNA		Manually	119*/8, 120*/3B 1, 120*/5	3.40	1.36	Mango/ Coconut/ Tamarind/ Guava/ Seetaphala/ Jackfruit/ DrumStick / Others	100	136	Surface	Well		1.36	Private Land	0.34	14.464272	76.378975
Jamapura	2819	LAKSMIDEVAMMA/HONNURAPPA		Manually	119*/9	1.20	0.48	Mango/ Coconut/ Tamarind/ Guava/ Seetaphala/ Jackfruit/ DrumStick / Others	100	48	Surface	Well		0.48	Private Land	0.12	14.463793	76.380341
Jamapura	2820	Ningappa/Dasappa	705171786097	Manually	12*/11,1 2*/4 12*/16	0.81	0.32	Mango/ Coconut/ Tamarind/ Guava/ Seetaphala/ Jackfruit/ DrumStick / Others	100	32	Surface	Well		0.324	Private Land	0.081	14.476666	76.365949
Jamapura	2821	OBALESHA/BOMMANNA		Manually	12*/13 12*/5	1.05	0.42	Mango/ Coconut/ Tamarind/ Guava/ Seetaphala/ Jackfruit/ DrumStick / Others	100	42	Surface	Well		0.42	Private Land	0.105	14.478457	76.363755
Jamapura	2822	Borappa/Dasappa	312417762063	Manually	12*/15 12*/3 12*/10 12*/21	1.21	0.48	Mango/ Coconut/ Tamarind/ Guava/ Seetaphala/ Jackfruit/ DrumStick / Others	100	48	Surface	Well		0.484	Private Land	0.121	14.476976	76.366517
Jamapura	2823	OBAPPA		Manually	12*/14	0.40	0.16	Mango/ Coconut/ Tamarind/ Guava/ Seetaphala/ Jackfruit/ DrumStick / Others	100	16	Surface	Well		0.16	Private Land	0.04	14.477296	76.366501



Village Name	Farmer Code	Farmer Name:	Aadhar Card No.	Rate Type (Manually/Machinery)	Survey No:	Total Area (Ha.)	Proposed Area (Ha.)	Activity/ Model/ Plant/ Crop Name :	Number of Plants Per Ha	No. of plants	Method of Irrigation (Drip/Ring/Surface)	Source of Irrigation (Canal/Rainfed/Well)	Area as per Type Of Land		Ownership of Land (Community)	Total Cost	Latitude (Deg-Min-Sec)	Longitude (Deg-Min-Sec)
													Waste Land	Cultivable				
Jamapura	2829	RUDRAMMA/BOMMANNA		Manually	12*/7	0.59	0.24	Mango/ Coconut/ Tamarind/ Guava/ Seetaphala/ Jackfruit/ DrumStick / Others	100	24	Surface	Well		0.236	Private Land	0.059	14.476924	76.362845
Jamapura	2830	THIMMAPPA/Thalavar Borappa		Manually	12*/8	0.29	0.12	Mango/ Coconut/ Tamarind/ Guava/ Seetaphala/ Jackfruit/ DrumStick / Others	100	12	Surface	Well		0.116	Private Land	0.029	14.475988	76.365231
Jamapura	2831	NINGAPPA/Ningappa		Manually	120*/1A	1.10	0.44	Mango/ Coconut/ Tamarind/ Guava/ Seetaphala/ Jackfruit/ DrumStick / Others	100	44	Surface	Well		0.44	Private Land	0.11	14.464022	76.381484
Jamapura	2838	Y NAGENDRAPPA		Manually	120*/2A	1.02	0.41	Mango/ Coconut/ Tamarind/ Guava/ Seetaphala/ Jackfruit/ DrumStick / Others	100	41	Surface	Well		0.408	Private Land	0.102	14.461642	76.383844
Jamapura	2839	N GEETHA		Manually	120*/3B 4 120*/1C	2.94	1.18	Mango/ Coconut/ Tamarind/ Guava/ Seetaphala/ Jackfruit/ DrumStick / Others	100	118	Surface	Well		1.176	Private Land	0.294	14.466088	76.382620
Jamapura	2840	VENKTESHA		Manually	120*/1C	0.22	0.09	Mango/ Coconut/ Tamarind/ Guava/ Seetaphala/ Jackfruit/ DrumStick / Others	100	9	Surface	Well		0.088	Private Land	0.022	14.461988	76.381090
Jamapura	2841	MURTHEKKA/Obaleshappa		Manually	120*/3B 3	0.55	0.22	Mango/ Coconut/ Tamarind/ Guava/ Seetaphala/ Jackfruit/ DrumStick / Others	100	22	Surface	Well		0.22	Private Land	0.055	14.463835	76.380805
Jamapura	2842	DURAGAPPA/NILAPPA		Manually	120*/4	1.04	0.42	Mango/ Coconut/ Tamarind/ Guava/ Seetaphala/ Jackfruit/ DrumStick / Others	100	42	Surface	Well		0.416	Private Land	0.104	14.465629	76.381632
Jamapura	2853	KALLAPPA/MAHADEVAPPA	533789682427	Manually	14*/4, 27*/*, 53*/*	2.35	0.94	Mango/ Coconut/ Tamarind/ Guava/ Seetaphala/ Jackfruit/ DrumStick / Others	100	94	Surface	Well		0.94	Private Land	0.235	14.474715	76.366757
Jamapura	2854	JYOTHILINGA/SARANAPPA		Manually	14*/5	1.02	0.41	Mango/ Coconut/ Tamarind/ Guava/ Seetaphala/ Jackfruit/ DrumStick / Others	100	41	Surface	Well		0.408	Private Land	0.102	14.476274	76.366938
Jamapura	2855	SHARANNNYA		Manually	147*/1	0.41	0.16	Mango/ Coconut/ Tamarind/ Guava/ Seetaphala/ Jackfruit/ DrumStick / Others	100	16	Surface	Well		0.164	Private Land	0.041	14.464262	76.361402
Jamapura	2856	M C KARIBASAIH/CHANNABASAVAIA H		Manually	147*/2, 149*/5, 85*/5	0.94	0.38	Mango/ Coconut/ Tamarind/ Guava/ Seetaphala/ Jackfruit/ DrumStick / Others	100	38	Surface	Well		0.376	Private Land	0.094	14.465100	76.361425
Jamapura	2857	BASAVARAJAIAH/CHANNABASAV AIAH		Manually	147*/3,1 47/6,85/4	0.97	0.39	Mango/ Coconut/ Tamarind/ Guava/ Seetaphala/ Jackfruit/ DrumStick / Others	100	39	Surface	Well		0.388	Private Land	0.097	14.464224	76.361545
Jamapura	2863	ERAPPA/Ajjappa	414150898071	Manually	15*/11	0.70	0.28	Mango/ Coconut/ Tamarind/ Guava/ Seetaphala/ Jackfruit/ DrumStick / Others	100	28	Surface	Well		0.28	Private Land	0.07	14.478157	76.368670
Jamapura	2864	BALAMMA/Thippanna	941533794023	Manually	15*/12	0.70	0.28	Mango/ Coconut/ Tamarind/ Guava/ Seetaphala/ Jackfruit/ DrumStick / Others	100	28	Surface	Well		0.28	Private Land	0.07	14.477813	76.368489
Jamapura	2875	SHIVANNA		Manually	151*/4	0.60	0.24	Mango/ Coconut/ Tamarind/ Guava/ Seetaphala/ Jackfruit/ DrumStick / Others	100	24	Surface	Well		0.24	Private Land	0.06	14.467457	76.360747
Jamapura	2876	DIDDA RAJAPPA		Manually	151*/1	0.40	0.16	Mango/ Coconut/ Tamarind/ Guava/ Seetaphala/ Jackfruit/ DrumStick / Others	100	16	Surface	Well		0.16	Private Land	0.04	14.467389	76.361311

Village Name	Farmer Code	Farmer Name:	Aadhar Card No.	Rate Type (Manually/Machinery)	Survey No:	Total Area (Ha.)	Proposed Area (Ha.)	Activity/ Model/ Plant/ Crop Name :	Number of Plants Per Ha	No. of plants	Method of Irrigation (Drip/Ring/Surface)	Source of Irrigation (Canal/Rainfed/Well)	Area as per Type Of Land		Ownership of Land (Community)	Total Cost	Latitude (Deg-Min-Sec)	Longitude (Deg-Min-Sec)
													Waste Land	Cultivable				
Jamapura	2877	MARAMMA		Manually	151/*/1	0.30	0.12	Mango/ Coconut/ Tamarind/ Guava/ Seetaphala/ Jackfruit/ DrumStick / Others	100	12	Surface	Well		0.12	Private Land	0.03	14.466691	76.363048
Jamapura	2878	ERAPPA		Manually	151/*/1	0.30	0.12	Mango/ Coconut/ Tamarind/ Guava/ Seetaphala/ Jackfruit/ DrumStick / Others	100	12	Surface	Well		0.12	Private Land	0.03	14.466816	76.363573
Jamapura	2879	SAKKARAPPA		Manually	151/*/1	0.78	0.31	Mango/ Coconut/ Tamarind/ Guava/ Seetaphala/ Jackfruit/ DrumStick / Others	100	31	Surface	Well		0.312	Private Land	0.078	14.46620	76.362094
Jamapura	2880	RANGAPPA		Manually	151/*/1	0.30	0.12	Mango/ Coconut/ Tamarind/ Guava/ Seetaphala/ Jackfruit/ DrumStick / Others	100	12	Surface	Well		0.12	Private Land	0.03	14.466774	76.362095
Jamapura	2881	SIDDAPPA		Manually	151/*/1	0.42	0.17	Mango/ Coconut/ Tamarind/ Guava/ Seetaphala/ Jackfruit/ DrumStick / Others	100	17	Surface	Well		0.168	Private Land	0.042	14.464543	76.361013
Jamapura	2882	SHIVANNA S/Sannathippayya		Manually	16/*/10	0.20	0.08	Mango/ Coconut/ Tamarind/ Guava/ Seetaphala/ Jackfruit/ DrumStick / Others	100	8	Surface	Well		0.08	Private Land	0.02	14.45897	76.359845
Jamapura	2883	THIPPESWMY T/Sannirappa		Manually	16/*/11	0.22	0.09	Mango/ Coconut/ Tamarind/ Guava/ Seetaphala/ Jackfruit/ DrumStick / Others	100	9	Surface	Well		0.088	Private Land	0.022	14.46685	76.369858
Jamapura	2892	LAKKAPPA/DODDA BHIMAPPA		Manually	18/*/3, 38/*/2, 41/*/3	0.89	0.36	Mango/ Coconut/ Tamarind/ Guava/ Seetaphala/ Jackfruit/ DrumStick / Others	100	36	Surface	Well		0.356	Private Land	0.089	14.468575	76.357587
Jamapura	2904	B N Prahlad/Narasimhappa B K	353765499864	Manually	21/*/4,39/6,39/8,41/1,65/4	1.27	0.51	Mango/ Coconut/ Tamarind/ Guava/ Seetaphala/ Jackfruit/ DrumStick / Others	100	51	Surface	Well		0.508	Private Land	0.127	14.469676	76.363482
Jamapura	2905	B N KARIYAPPA	648291690042	Manually	21/*/2	0.81	0.32	Mango/ Coconut/ Tamarind/ Guava/ Seetaphala/ Jackfruit/ DrumStick / Others	100	32	Surface	Well		0.324	Private Land	0.081	14.468939	76.364039
Jamapura	2910	KRISHNAMURTHY G B/G B BALAPPA	923848763353	Manually	21/*/1B1	0.41	0.16	Mango/ Coconut/ Tamarind/ Guava/ Seetaphala/ Jackfruit/ DrumStick / Others	100	16	Surface	Well		0.164	Private Land	0.041	14.479726	76.372587
Jamapura	2911	SIRIYAMMA/SIRIYAMMA		Manually	21/*/1B2 21/*/2B 21/*/2C	1.58	0.63	Mango/ Coconut/ Tamarind/ Guava/ Seetaphala/ Jackfruit/ DrumStick / Others	100	63	Surface	Well		0.632	Private Land	0.158	14.480702	76.372300
Jamapura	2914	M DANAPPA/Mahadevappa	933271545483	Manually	23/*/1	0.60	0.24	Mango/ Coconut/ Tamarind/ Guava/ Seetaphala/ Jackfruit/ DrumStick / Others	100	24	Surface	Well		0.24	Private Land	0.06	14.476916	76.370717
Jamapura	2915	KUSUMA B N/NAGARAJ N		Manually	23/*/2	1.60	0.64	Mango/ Coconut/ Tamarind/ Guava/ Seetaphala/ Jackfruit/ DrumStick / Others	100	64	Surface	Well		0.64	Private Land	0.16	14.478481	76.370819
Jamapura	2916	KALLAPPA/NINGAPPA	803154062551	Manually	23/*/3	1.50	0.60	Mango/ Coconut/ Tamarind/ Guava/ Seetaphala/ Jackfruit/ DrumStick / Others	100	60	Surface	Well		0.6	Private Land	0.15	14.477768	76.379434
Jamapura	2917	NAGARAJ N/Ningappa		Manually	23/*/4	0.80	0.32	Mango/ Coconut/ Tamarind/ Guava/ Seetaphala/ Jackfruit/ DrumStick / Others	100	32	Surface	Well		0.32	Private Land	0.08	14.477428	76.370367
Jamapura	2918	J S SANDEEPA/Shivanna		Manually	23/*/5	1.00	0.40	Mango/ Coconut/ Tamarind/ Guava/ Seetaphala/ Jackfruit/ DrumStick / Others	100	40	Surface	Well		0.4	Private Land	0.1	14.477036	76.360757

Village Name	Farmer Code	Farmer Name:	Aadhar Card No.	Rate Type (Manually/Machinery)	Survey No:	Total Area (Ha.)	Proposed Area (Ha.)	Activity/ Model/ Plant/ Crop Name :	Number of Plants Per Ha	No. of plants	Method of Irrigation (Drip/Ring/Surface)	Source of Irrigation (Canal/Rainfed/Well)	Area as per Type Of Land		Ownership of Land (Community)	Total Cost	Latitude (Deg-Min-Sec)	Longitude (Deg-Min-Sec)
													Waste Land	Cultivable				
Jamapura	2919	SANGANABASAPPA/MAHADEVAPPA		Manually	23/*6	0.60	0.24	Mango/ Coconut/ Tamarind/ Guava/ Seetaphala/ Jackfruit/ DrumStick / Others	100	24	Surface	Well		0.24	Private Land	0.06	14.478926	76.371199
Jamapura	2920	SAMPATH KUMAR J S/Shivanna		Manually	23/*7	1.00	0.40	Mango/ Coconut/ Tamarind/ Guava/ Seetaphala/ Jackfruit/ DrumStick / Others	100	40	Surface	Well		0.4	Private Land	0.1	14.479091	76.369237
Jamapura	2921	BASAVARAJAPPA/GANGAJJA	310405092494	Manually	24/*2,6/1	1.61	0.64	Mango/ Coconut/ Tamarind/ Guava/ Seetaphala/ Jackfruit/ DrumStick / Others	100	64	Surface	Well		0.644	Private Land	0.161	14.476328	76.369678
Jamapura	2927	ESHWARAPPA/DODDA ERAPPA		Manually	3/*3, 151/*3	1.16	0.46	Mango/ Coconut/ Tamarind/ Guava/ Seetaphala/ Jackfruit/ DrumStick / Others	100	46	Surface	Well		0.464	Private Land	0.116	14.46831	76.363925
Jamapura	2928	IRAMMA/Iranna		Manually	3/*4	0.60	0.24	Mango/ Coconut/ Tamarind/ Guava/ Seetaphala/ Jackfruit/ DrumStick / Others	100	24	Surface	Well		0.24	Private Land	0.06	14.46815	76.363413
Jamapura	2940	Usha M/Manjappa	617329313552	Manually	34/*1	0.73	0.29	Mango/ Coconut/ Tamarind/ Guava/ Seetaphala/ Jackfruit/ DrumStick / Others	100	29	Surface	Well		0.292	Private Land	0.073	14.469896	76.365149
Jamapura	2947	Bhagyamma/Kalleshappa		Manually	34/*7	0.95	0.38	Mango/ Coconut/ Tamarind/ Guava/ Seetaphala/ Jackfruit/ DrumStick / Others	100	38	Surface	Well		0.38	Private Land	0.095	14.473030	76.367753
Jamapura	2948	SHANMUAKAPPA		Manually	34/*9 34/*5	1.54	0.62	Mango/ Coconut/ Tamarind/ Guava/ Seetaphala/ Jackfruit/ DrumStick / Others	100	62	Surface	Well		0.616	Private Land	0.154	14.471862	76.368642
Jamapura	2952	JAYAMMA/Ramappa		Manually	36/*1	1.00	0.40	Mango/ Coconut/ Tamarind/ Guava/ Seetaphala/ Jackfruit/ DrumStick / Others	100	40	Surface	Well		0.4	Private Land	0.1	14.470591	76.368668
Jamapura	2953	B NARASIMHAPPA/Bhoothappa	371296775385	Manually	37/*1 37/*2 37/*3	0.90	0.36	Mango/ Coconut/ Tamarind/ Guava/ Seetaphala/ Jackfruit/ DrumStick / Others	100	36	Surface	Well		0.36	Private Land	0.09	14.469472	76.368946
Jamapura	2956	NINGAMMA/Bhutappa		Manually	37/*7	0.12	0.05	Mango/ Coconut/ Tamarind/ Guava/ Seetaphala/ Jackfruit/ DrumStick / Others	100	5	Surface	Well		0.048	Private Land	0.012	14.479040	76.369991
Jamapura	2957	LAKSHMAMMA/Thippaiah		Manually	38/*10	0.20	0.08	Mango/ Coconut/ Tamarind/ Guava/ Seetaphala/ Jackfruit/ DrumStick / Others	100	8	Surface	Well		0.08	Private Land	0.02	14.468212	76.368728
Jamapura	2958	PRAEMAKKA		Manually	38/*1	0.34	0.14	Mango/ Coconut/ Tamarind/ Guava/ Seetaphala/ Jackfruit/ DrumStick / Others	100	14	Surface	Well		0.136	Private Land	0.034	14.467352	76.369005
Jamapura	2970	THIPAYA		Manually	41/*2A	0.34	0.14	Mango/ Coconut/ Tamarind/ Guava/ Seetaphala/ Jackfruit/ DrumStick / Others	100	14	Surface	Well		0.136	Private Land	0.034	14.468071	76.365627
Jamapura	2971	BASAMMA		Manually	42/*1	0.58	0.23	Mango/ Coconut/ Tamarind/ Guava/ Seetaphala/ Jackfruit/ DrumStick / Others	100	23	Surface	Well		0.232	Private Land	0.058	14.476957	76.368555
Jamapura	2972	SUMANGALAMMA/Mallikarjuna		Manually	42/*2	0.95	0.38	Mango/ Coconut/ Tamarind/ Guava/ Seetaphala/ Jackfruit/ DrumStick / Others	100	38	Surface	Well		0.38	Private Land	0.095	14.477700	76.367214
Jamapura	2973	PARAKASHA		Manually	44/*3	0.34	0.14	Mango/ Coconut/ Tamarind/ Guava/ Seetaphala/ Jackfruit/ DrumStick / Others	100	14	Surface	Well		0.136	Private Land	0.034	14.466865	76.366298

Village Name	Farmer Code	Farmer Name:	Aadhar Card No.	Rate Type (Manually/Machinery)	Survey No:	Total Area (Ha.)	Proposed Area (Ha.)	Activity/ Model/ Plant/ Crop Name :	Number of Plants Per Ha	No. of plants	Method of Irrigation (Drip/Ring/Surface)	Source of Irrigation (Canal/Rainfed/Well)	Area as per Type Of Land		Ownership of Land (Community/Private)	Total Cost	Latitude (Deg-Min-Sec)	Longitude (Deg-Min-Sec)
													Waste Land	Cultivable				
Jamapura	2974	BASAVARAJAPPA/Nagappa		Manually	44*/2	0.29	0.12	Mango/ Coconut/ Tamarind/ Guava/ Seetaphala/ Jackfruit/ DrumStick / Others	100	12	Surface	Well		0.116	Private Land	0.029	14.467028	76.365329
Jamapura	2979	THIPPESWAMYA		Manually	48*/1	1.26	0.50	Mango/ Coconut/ Tamarind/ Guava/ Seetaphala/ Jackfruit/ DrumStick / Others	100	50	Surface	Well		0.504	Private Land	0.126	14.465617	76.368464
Jamapura	2980	G LAKKAPPA		Manually	48*/2	0.39	0.16	Mango/ Coconut/ Tamarind/ Guava/ Seetaphala/ Jackfruit/ DrumStick / Others	100	16	Surface	Well		0.156	Private Land	0.039	14.466163	76.367697
Jamapura	2984	SOWBAGYAMMA/Chandrappa		Manually	5*/4	1.83	0.73	Mango/ Coconut/ Tamarind/ Guava/ Seetaphala/ Jackfruit/ DrumStick / Others	100	73	Surface	Well		0.732	Private Land	0.183	14.473507	76.360182
Jamapura	2987	KATAMMA		Manually	5*/1A	1.26	0.50	Mango/ Coconut/ Tamarind/ Guava/ Seetaphala/ Jackfruit/ DrumStick / Others	100	50	Surface	Well		0.504	Private Land	0.126	14.472716	76.360799
Jamapura	2988	HALASWAMY K/Kallingappa		Manually	50*/1 56*/9, 50*/2, 53*/5	0.85	0.34	Mango/ Coconut/ Tamarind/ Guava/ Seetaphala/ Jackfruit/ DrumStick / Others	100	34	Surface	Well		0.34	Private Land	0.085	14.465611	76.365475
Jamapura	3013	MALLIKARJUNAPPA J R/Ramanjaneya		Manually	60*/12	0.11	0.04	Mango/ Coconut/ Tamarind/ Guava/ Seetaphala/ Jackfruit/ DrumStick / Others	100	4	Surface	Well		0.044	Private Land	0.011	14.475124	76.362525
Jamapura	3026	G B SHIVAKUMAR/G H BHIMAPPA		Manually	63*/2, 64*/14, 64*/7A3, 104*/2, 65*/3	1.50	0.60	Mango/ Coconut/ Tamarind/ Guava/ Seetaphala/ Jackfruit/ DrumStick / Others	100	60	Surface	Well		0.6	Private Land	0.15	14.475148	76.362549
Jamapura	3029	THIPPESWAMY/SIDDAPPA		Manually	65*/8	0.10	0.04	Mango/ Coconut/ Tamarind/ Guava/ Seetaphala/ Jackfruit/ DrumStick / Others	100	4	Surface	Well		0.04	Private Land	0.01	14.458539	76.369437
Jamapura	3030	NAGARAJ		Manually	65*/14	0.11	0.04	Mango/ Coconut/ Tamarind/ Guava/ Seetaphala/ Jackfruit/ DrumStick / Others	100	4	Surface	Well		0.044	Private Land	0.011	14.459576	76.369319
Jamapura	3031	HANUMANTHAPPA T R/RAMMANNA		Manually	65*/15	0.11	0.04	Mango/ Coconut/ Tamarind/ Guava/ Seetaphala/ Jackfruit/ DrumStick / Others	100	4	Surface	Well		0.044	Private Land	0.011	14.459836	76.369124
Jamapura	3037	NARASIMHAPPA		Manually	68*/2	0.35	0.14	Mango/ Coconut/ Tamarind/ Guava/ Seetaphala/ Jackfruit/ DrumStick / Others	100	14	Surface	Well		0.14	Private Land	0.035	14.460430	76.363270
Jamapura	3038	SAVITRAMMA		Manually	68*/3	0.32	0.13	Mango/ Coconut/ Tamarind/ Guava/ Seetaphala/ Jackfruit/ DrumStick / Others	100	13	Surface	Well		0.128	Private Land	0.032	14.460607	76.368019
Jamapura	3042	LAKSHMI NARAYANA		Manually	69*/1A	0.20	0.08	Mango/ Coconut/ Tamarind/ Guava/ Seetaphala/ Jackfruit/ DrumStick / Others	100	8	Surface	Well		0.08	Private Land	0.02	14.460510	76.36649
Jamapura	3043	BALAMMA/DODDAVEERAPPA		Manually	7*/1 7*/7	0.94	0.38	Mango/ Coconut/ Tamarind/ Guava/ Seetaphala/ Jackfruit/ DrumStick / Others	100	38	Surface	Well		0.376	Private Land	0.094	14.475639	76.360383
Jamapura	3044	PREMAKKA		Manually	7*/6	0.57	0.23	Mango/ Coconut/ Tamarind/ Guava/ Seetaphala/ Jackfruit/ DrumStick / Others	100	23	Surface	Well		0.228	Private Land	0.057	14.476937	76.361648
Jamapura	3045	Thippeswamy/Katappa	647317674817	Manually	7*/2A2	1.16	0.46	Mango/ Coconut/ Tamarind/ Guava/ Seetaphala/ Jackfruit/ DrumStick / Others	100	46	Surface	Well		0.464	Private Land	0.116	14.476704	76.358948

Village Name	Farmer Code	Farmer Name:	Aadhar Card No.	Rate Type (Manually/Machinery)	Survey No:	Total Area (Ha.)	Proposed Area (Ha.)	Activity/ Model/ Plant/ Crop Name :	Number of Plants Per Ha	No. of plants	Method of Irrigation (Drip/Ring/Surface)	Source of Irrigation (Canal/Rainfed/Well)	Area as per Type Of Land		Ownership of Land (Community/Private)	Total Cost	Latitude (Deg-Min-Sec)	Longitude (Deg-Min-Sec)
													Waste Land	Cultivable				
Jamapura	3046	CHNDRAPPA/Andeppa		Manually	71*/2B	1.00	0.40	Mango/ Coconut/ Tamarind/ Guava/ Seetaphala/ Jackfruit/ DrumStick / Others	100	40	Surface	Well		0.4	Private Land	0.1	14.475657	76.361175
Jamapura	3047	GOVINDAPPA		Manually	70*/2	0.45	0.18	Mango/ Coconut/ Tamarind/ Guava/ Seetaphala/ Jackfruit/ DrumStick / Others	100	18	Surface	Well		0.18	Private Land	0.045	14.460865	76.361369
Jamapura	3048	A KARIYAPPA/Hanumanthappa	319158143775	Manually	71*/3	0.24	0.10	Mango/ Coconut/ Tamarind/ Guava/ Seetaphala/ Jackfruit/ DrumStick / Others	100	10	Surface	Well		0.096	Private Land	0.024	14.461412	76.367977
Jamapura	3053	BIMAKKA		Manually	75*/1	0.15	0.06	Mango/ Coconut/ Tamarind/ Guava/ Seetaphala/ Jackfruit/ DrumStick / Others	100	6	Surface	Well		0.06	Private Land	0.015	14.462910	76.367618
Jamapura	3054	NAGENDRAPPA/Thimmappa		Manually	88*/4 88*/4 88*/7 88*/8, 12*/2 12*/12	2.05	0.82	Mango/ Coconut/ Tamarind/ Guava/ Seetaphala/ Jackfruit/ DrumStick / Others	100	82	Surface	Well		0.82	Private Land	0.205	14.470207	76.379798
Jamapura	3058	Ramanjaneya G H/Hanumanthappa		Manually	35*/3	0.19	0.08	Mango/ Coconut/ Tamarind/ Guava/ Seetaphala/ Jackfruit/ DrumStick / Others	100	8	Surface	Well		0.076	Private Land	0.019	14.468521	76.371512
Bommakkanahalli	3071	Hanumanthappa/Papaiah		Manually	12*/4	3.60	1.44	Mango/ Coconut/ Tamarind/ Guava/ Seetaphala/ Jackfruit/ DrumStick / Others	100	144	Surface	Well		1.44	Private Land	0.36	14.488669	76.367991
JAMAPURA	3144	D THIPPESWAMY/LATE DASAPPA	888819874446	Manually	22*/1	0.80	0.32	Mango/ Coconut/ Tamarind/ Guava/ Seetaphala/ Jackfruit/ DrumStick / Others	100	32	Surface	Well		0.32	Private Land	0.08	14.474928	76.375321
JAMAPURA	3172	KRISHNAMMA/Lokeshappa		Manually	64*/12 97*/2 64*/4 64*/21	0.71	0.28	Mango/ Coconut/ Tamarind/ Guava/ Seetaphala/ Jackfruit/ DrumStick / Others	100	28	Surface	Well		0.284	Private Land	0.071	14.475720	76.382062
JAMAPURA	3179	VIJAYALAKSHMI/Vishvanatha		Manually	64*/7A1	0.40	0.16	Mango/ Coconut/ Tamarind/ Guava/ Seetaphala/ Jackfruit/ DrumStick / Others	100	16	Surface	Well		0.16	Private Land	0.04	14.474517	76.381715
JAMAPURA	3201	SHARANAPPA/Thimmappa	759009597413	Manually	86*/1	0.34	0.14	Mango/ Coconut/ Tamarind/ Guava/ Seetaphala/ Jackfruit/ DrumStick / Others	100	14	Surface	Well		0.136	Private Land	0.034	14.478382	76.378121
JAMAPURA	3202	D N Gayithri devi/NINGAPPA	475995431525	Manually	86*/2	0.34	0.14	Mango/ Coconut/ Tamarind/ Guava/ Seetaphala/ Jackfruit/ DrumStick / Others	100	14	Surface	Well		0.136	Private Land	0.034	14.478160	76.378210
JAMAPURA	3203	KALLAPPA/Chindappa	912469490204	Manually	86*/5	0.37	0.15	Mango/ Coconut/ Tamarind/ Guava/ Seetaphala/ Jackfruit/ DrumStick / Others	100	15	Surface	Well		0.148	Private Land	0.037	14.477918	76.378118
JAMAPURA	3207	Palamma/Soddahanumanthappa	843914061554	Manually	87*/*, 88*/1	0.90	0.36	Mango/ Coconut/ Tamarind/ Guava/ Seetaphala/ Jackfruit/ DrumStick / Others	100	36	Surface	Well		0.36	Private Land	0.09	14.480237	76.377320
JAMAPURA	3215	NARASIMHARAJU H/HANUMANTHAPPA		Manually	88*/2B2	0.96	0.38	Mango/ Coconut/ Tamarind/ Guava/ Seetaphala/ Jackfruit/ DrumStick / Others	100	38	Surface	Well		0.384	Private Land	0.096	14.483024	76.379638
JAMAPURA	3216	NARASIMHAPPA/HUCCHOBAYYA	998401039932	Manually	88*/4	1.12	0.45	Mango/ Coconut/ Tamarind/ Guava/ Seetaphala/ Jackfruit/ DrumStick / Others	100	45	Surface	Well		0.448	Private Land	0.112	14.480920	76.378610
JAMAPURA	3217	NAGENDRAPPA/Thimmappa		Manually	88*/4 88*/4 88*/7 88*/8	1.21	0.48	Mango/ Coconut/ Tamarind/ Guava/ Seetaphala/ Jackfruit/ DrumStick / Others	100	48	Surface	Well		0.484	Private Land	0.121	14.483812	76.387428

Village Name	Farmer Code	Farmer Name:	Aadhar Card No.	Rate Type (Manually/Machinery)	Survey No:	Total Area (Ha.)	Proposed Area (Ha.)	Activity/ Model/ Plant/ Crop Name :	Number of Plants Per Ha	No. of plants	Method of Irrigation (Drip/Ring/Surface)	Source of Irrigation (Canal/Rainfed/Well)	Area as per Type Of Land		Ownership of Land (Community)	Total Cost	Latitude (Deg-Min-Sec)	Longitude (Deg-Min-Sec)
													Waste Land	Cultivable				
JAMAPURA	3218	SANNAHANUMANTHAPPA/SANNAHANUMANTHAPPA		Manually	88*/5 88*/3 87*/6 88*/6	1.21	0.48	Mango/ Coconut/ Tamarind/ Guava/ Seetaphala/ Jackfruit/ DrumStick / Others	100	48	Surface	Well		0.484	Private Land	0.121	14.483024	76.377918
JAMAPURA	3219	BORAMMA/Boramma		Manually	88*/9	0.96	0.38	Mango/ Coconut/ Tamarind/ Guava/ Seetaphala/ Jackfruit/ DrumStick / Others	100	38	Surface	Well		0.384	Private Land	0.096	14.483724	76.375410
JAMAPURA	3220	MEENAKSHI/Thippeswamy		Manually	89*/1	1.28	0.51	Mango/ Coconut/ Tamarind/ Guava/ Seetaphala/ Jackfruit/ DrumStick / Others	100	51	Surface	Well		0.512	Private Land	0.128	14.482745	76.376858
JAMAPURA	3221	KAMALAMMA/Ramanna	631101876584	Manually	89*/2	1.28	0.51	Mango/ Coconut/ Tamarind/ Guava/ Seetaphala/ Jackfruit/ DrumStick / Others	100	51	Surface	Well		0.512	Private Land	0.128	14.483456	76.374215
JAMAPURA	3222	CHIKKAPPA/Eraballappa		Manually	89*/4	0.28	0.11	Mango/ Coconut/ Tamarind/ Guava/ Seetaphala/ Jackfruit/ DrumStick / Others	100	11	Surface	Well		0.112	Private Land	0.028	14.483738	76.384412
JAMAPURA	3227	G C CHANDRAPPA		Manually	90*/1B 90*/1B 90*/2 91*/10	3.31	1.32	Mango/ Coconut/ Tamarind/ Guava/ Seetaphala/ Jackfruit/ DrumStick / Others	100	132	Surface	Well		1.324	Private Land	0.331	14.478445	76.34258
JAMAPURA	3242	PRAKASH/Sanna Huleppa	920825080926	Manually	93*/7	0.41	0.16	Mango/ Coconut/ Tamarind/ Guava/ Seetaphala/ Jackfruit/ DrumStick / Others	100	16	Surface	Well		0.164	Private Land	0.041	14.466361	76.376943
JAMAPURA	3243	T MUSTURAPPA/THIMMAPPA	311096917133	Manually	94*/4, 118*/8	1.28	0.51	Mango/ Coconut/ Tamarind/ Guava/ Seetaphala/ Jackfruit/ DrumStick / Others	100	51	Surface	Well		0.512	Private Land	0.128	14.466023	76.375620
JAMAPURA	3244	SAROJAMMA		Manually	94*/1A 96*/10	2.46	0.98	Mango/ Coconut/ Tamarind/ Guava/ Seetaphala/ Jackfruit/ DrumStick / Others	100	98	Surface	Well		0.984	Private Land	0.246	14.465231	76.375683
JAMAPURA	3245	T L KRUSHNA MURTHI		Manually	94*/1A 96*/11 96*/13	0.85	0.34	Mango/ Coconut/ Tamarind/ Guava/ Seetaphala/ Jackfruit/ DrumStick / Others	100	34	Surface	Well		0.34	Private Land	0.085	14.465856	76.375969
JAMAPURA	3251	T R HEMANNA		Manually	96*/8	0.38	0.15	Mango/ Coconut/ Tamarind/ Guava/ Seetaphala/ Jackfruit/ DrumStick / Others	100	15	Surface	Well		0.152	Private Land	0.038	14.464303	76.373567
JAMAPURA	3253	RAMANGAPPA		Manually	96*/12	0.31	0.12	Mango/ Coconut/ Tamarind/ Guava/ Seetaphala/ Jackfruit/ DrumStick / Others	100	12	Surface	Well		0.124	Private Land	0.031	14.465455	76.373753
JAMAPURA	3254	THIPPESWAMY T H/HANUMANTHAPPA		Manually	96*/15 95*/5 97*/2	0.74	0.30	Mango/ Coconut/ Tamarind/ Guava/ Seetaphala/ Jackfruit/ DrumStick / Others	100	30	Surface	Well		0.296	Private Land	0.074	14.464445	76.372113
JAMAPURA	3255	T RAMANNA/Thippaiah T		Manually	96*/3	0.31	0.12	Mango/ Coconut/ Tamarind/ Guava/ Seetaphala/ Jackfruit/ DrumStick / Others	100	12	Surface	Well		0.124	Private Land	0.031	14.465873	76.371954
JAMAPURA	3256	LAKSMIDEVAMMA/HONNURAPPA		Manually	96*/5 99*/3	0.30	0.12	Mango/ Coconut/ Tamarind/ Guava/ Seetaphala/ Jackfruit/ DrumStick / Others	100	12	Surface	Well		0.12	Private Land	0.03	14.464896	76.371713
JAMAPURA	3257	T R GURUMURTI		Manually	96*/14	0.53	0.21	Mango/ Coconut/ Tamarind/ Guava/ Seetaphala/ Jackfruit/ DrumStick / Others	100	21	Surface	Well		0.212	Private Land	0.053	14.465514	76.37533
JAMAPURA	3258	YOGANANDA/GURUBASAPPA		Manually	96*/9	0.29	0.12	Mango/ Coconut/ Tamarind/ Guava/ Seetaphala/ Jackfruit/ DrumStick / Others	100	12	Surface	Well		0.116	Private Land	0.029	14.464720	76.373647

Village Name	Farmer Code	Farmer Name:	Aadhar Card No.	Rate Type (Manually/Machinery)	Survey No:	Total Area (Ha.)	Proposed Area (Ha.)	Activity/ Model/ Plant/ Crop Name :	Number of Plants Per Ha	No. of plants	Method of Irrigation (Drip/Ring/Surface)	Source of Irrigation (Canal/Rainfed/Well)	Area as per Type Of Land		Ownership of Land (Community/Private)	Total Cost	Latitude (Deg-Min-Sec)	Longitude (Deg-Min-Sec)
													Waste Land	Cultivable				
JAMAPURA	3259	S M HARI PRASADU		Manually	96/*/4	0.79	0.32	Mango/ Coconut/ Tamarind/ Guava/ Seetaphala/ Jackfruit/ DrumStick / Others	100	32	Surface	Well		0.316	Private Land	0.079	14.465828	76.372148
JAMAPURA	3260	NAGAPPA/SIdappa		Manually	98/*/1	0.22	0.09	Mango/ Coconut/ Tamarind/ Guava/ Seetaphala/ Jackfruit/ DrumStick / Others	100	9	Surface	Well		0.088	Private Land	0.022	14.464321	76.370004
JAMAPURA	3261	Dr J Venkatesh/S Jayanna	893851631293	Manually	98/*/2 98/*/2 98/*/5 100/*/3	4.60	1.84	Mango/ Coconut/ Tamarind/ Guava/ Seetaphala/ Jackfruit/ DrumStick / Others	100	184	Surface	Well		1.84	Private Land	0.46	14.464863	76.369718
JAMAPURA	3262	CHANDRAPPA/HONNURAPPA	638286743946	Manually	98/*/3	0.41	0.16	Mango/ Coconut/ Tamarind/ Guava/ Seetaphala/ Jackfruit/ DrumStick / Others	100	16	Surface	Well		0.164	Private Land	0.041	14.463703	76.369082
JAMAPURA	3263	HANUMANTHAPPA T R/RAMMANNA	989066271063	Manually	99/*/2B 96/*/1 99/*/2C2 96/*/3 100/*/4 91/*/3 94/*/3	1.88	0.75	Mango/ Coconut/ Tamarind/ Guava/ Seetaphala/ Jackfruit/ DrumStick / Others	100	75	Surface	Well		0.752	Private Land	0.188	14.463763	76.371490
JAMAPURA	3344	S O SUVARNAMMA/SANNAOBHAYYAN AYAKA	635561694982	Manually	120/*/6	0.30	0.12	Mango/ Coconut/ Tamarind/ Guava/ Seetaphala/ Jackfruit/ DrumStick / Others	100	12	Surface	Well		0.12	Private Land	0.03	14.465506	76.382587
Honamaradi	3345	S JAYANNA/S JAYANNA	975433237464	Manually	1/*/1	0.29	0.12	Mango/ Coconut/ Tamarind/ Guava/ Seetaphala/ Jackfruit/ DrumStick / Others	100	12	Surface	Well		0.116	Private Land	0.029	14.478495	76.371995
Honamaradi	3346	CHANDRAPPA		Manually	1/*/2	0.80	0.32	Mango/ Coconut/ Tamarind/ Guava/ Seetaphala/ Jackfruit/ DrumStick / Others	100	32	Surface	Well		0.32	Private Land	0.08	14.474796	76.372078
Honamaradi	3347	BALAMMA		Manually	1/*/1	2.08	0.83	Mango/ Coconut/ Tamarind/ Guava/ Seetaphala/ Jackfruit/ DrumStick / Others	100	83	Surface	Well		0.832	Private Land	0.208	14.477836	76.373414
Honamaradi	3356	GOWDRA MAHAVAPPA		Manually	3/*/2	3.62	1.45	Mango/ Coconut/ Tamarind/ Guava/ Seetaphala/ Jackfruit/ DrumStick / Others	100	145	Surface	Well		1.448	Private Land	0.362	14.473034	76.372228
Honamaradi	3358	Prasanna Kumara G M/Mahadevasppa	771926489812	Manually	3/*/7	1.45	0.58	Mango/ Coconut/ Tamarind/ Guava/ Seetaphala/ Jackfruit/ DrumStick / Others	100	58	Surface	Well		0.58	Private Land	0.145	14.472866	76.371976
Dyamalinganahalli	3455	CHANDU D T/D T THIPPESWAMY	316391053127	Manually	12/*/4	1.92	0.77	Mango/ Coconut/ Tamarind/ Guava/ Seetaphala/ Jackfruit/ DrumStick / Others	100	77	Surface	Well		0.768	Private Land	0.192	14.469221	76.380191
Donnehalli	3458	BASAPPA		Manually	98/*/2	1.12	0.45	Mango/ Coconut/ Tamarind/ Guava/ Seetaphala/ Jackfruit/ DrumStick / Others	100	45	Surface	Well		0.448	Private Land	0.112	14.473169	76.393223
Donnehalli	3461	E Rudrappa/Puttanna	497349997968	Manually	98/*/20A 1	1.14	0.46	Mango/ Coconut/ Tamarind/ Guava/ Seetaphala/ Jackfruit/ DrumStick / Others	100	46	Surface	Well		0.456	Private Land	0.114	14.473992	76.393900
Donnehalli	3479	A RUDRAMMA/MAYAPPA M S	492332325897	Manually	100/*/2	0.50	0.20	Mango/ Coconut/ Tamarind/ Guava/ Seetaphala/ Jackfruit/ DrumStick / Others	100	20	Surface	Well		0.2	Private Land	0.05		
Donnehalli	3480	G B Murthi/Bommaiah	428572333136	Manually	101/*/1	0.40	0.16	Mango/ Coconut/ Tamarind/ Guava/ Seetaphala/ Jackfruit/ DrumStick / Others	100	16	Surface	Well		0.16	Private Land	0.04		
Donnehalli	3483	B NINGAPPA/APPAJJA	508014620305	Manually	102/*/3	2.40	0.96	Mango/ Coconut/ Tamarind/ Guava/ Seetaphala/ Jackfruit/ DrumStick / Others	100	96	Surface	Well		0.96	Private Land	0.24	14.471071	76.390976



Village Name	Farmer Code	Farmer Name:	Aadhar Card No.	Rate Type (Manually/Machinery)	Survey No:	Total Area (Ha.)	Proposed Area (Ha.)	Activity/ Model/ Plant/ Crop Name :	Number of Plants Per Ha	No. of plants	Method of Irrigation (Drip/Ring/Surface)	Source of Irrigation (Canal/Rainfed/Well)	Area as per Type Of Land		Ownership of Land (Community)	Total Cost	Latitude (Deg-Min-Sec)	Longitude (Deg-Min-Sec)
													Waste Land	Cultivable				
Donnehalli	3493	HANUMANTHAPPA		Manually	103/*/1	1.20	0.48	Mango/ Coconut/ Tamarind/ Guava/ Seetaphala/ Jackfruit/ DrumStick / Others	100	48	Surface	Well		0.48	Private Land	0.12	14.471280	76.389804
Donnehalli	3494	#REF!		Manually	103/*/1	1.60	0.64	Mango/ Coconut/ Tamarind/ Guava/ Seetaphala/ Jackfruit/ DrumStick / Others	100	64	Surface	Well		0.64	Private Land	0.16	14.470286	76.385763
Donnehalli	3495	thippamma		Manually	103/*/1	1.60	0.64	Mango/ Coconut/ Tamarind/ Guava/ Seetaphala/ Jackfruit/ DrumStick / Others	100	64	Surface	Well		0.64	Private Land	0.16	14.472028	76.388941
Donnehalli	3496	THIMMARAYAPPA/THIMMARAYAPPA	904379856494	Manually	103/*/1	0.40	0.16	Mango/ Coconut/ Tamarind/ Guava/ Seetaphala/ Jackfruit/ DrumStick / Others	100	16	Surface	Well		0.16	Private Land	0.04	14.471137	76.390190
Donnehalli	3497	SIRIYAMMA		Manually	103/*/1	1.00	0.40	Mango/ Coconut/ Tamarind/ Guava/ Seetaphala/ Jackfruit/ DrumStick / Others	100	40	Surface	Well		0.4	Private Land	0.1	14.470364	76.386468
Donnehalli	3498	BASAPPA		Manually	103/*/1	0.87	0.35	Mango/ Coconut/ Tamarind/ Guava/ Seetaphala/ Jackfruit/ DrumStick / Others	100	35	Surface	Well		0.348	Private Land	0.087	14.47.0465	76.38.72.68
Donnehalli	3499	SEETHAMMA		Manually	103/*/1	1.20	0.48	Mango/ Coconut/ Tamarind/ Guava/ Seetaphala/ Jackfruit/ DrumStick / Others	100	48	Surface	Well		0.48	Private Land	0.12	14.47.0588	76.38.7654
Donnehalli	3500	Seetharam rao		Manually	103/*/1	0.40	0.16	Mango/ Coconut/ Tamarind/ Guava/ Seetaphala/ Jackfruit/ DrumStick / Others	100	16	Surface	Well		0.16	Private Land	0.04	14.47.0700	76.38.8054
Donnehalli	3501	Laxamma		Manually	103/*/1	0.40	0.16	Mango/ Coconut/ Tamarind/ Guava/ Seetaphala/ Jackfruit/ DrumStick / Others	100	16	Surface	Well		0.16	Private Land	0.04	14.47.0965	76.38.8568
Donnehalli	3502	KARIYAPPA		Manually	103/*/1	0.40	0.16	Mango/ Coconut/ Tamarind/ Guava/ Seetaphala/ Jackfruit/ DrumStick / Others	100	16	Surface	Well		0.16	Private Land	0.04	14.47.0768	76.38.9095
Donnehalli	3503	Chikanna		Manually	103/*/1	0.40	0.16	Mango/ Coconut/ Tamarind/ Guava/ Seetaphala/ Jackfruit/ DrumStick / Others	100	16	Surface	Well		0.16	Private Land	0.04	14.47.0425	76.38.7091
Donnehalli	3504	THIPPESWAMY/NAGAPPA	712635370256	Manually	103/*/1	0.40	0.16	Mango/ Coconut/ Tamarind/ Guava/ Seetaphala/ Jackfruit/ DrumStick / Others	100	16	Surface	Well		0.16	Private Land	0.04		
Donnehalli	3507	SHANKRAPPA/NINGAPPA	727543906053	Manually	104/*/15	1.19	0.48	Mango/ Coconut/ Tamarind/ Guava/ Seetaphala/ Jackfruit/ DrumStick / Others	100	48	Surface	Well		0.476	Private Land	0.119	14.473111	76.387322
Donnehalli	3508	K n hemanna/Ningappa	909179651935	Manually	104/*/7 104/*/10	0.93	0.37	Mango/ Coconut/ Tamarind/ Guava/ Seetaphala/ Jackfruit/ DrumStick / Others	100	37	Surface	Well		0.372	Private Land	0.093	14.474563	76.389312
Donnehalli	3509	Naumanthappa n/Ningappa	760024112163	Manually	104/*/8 104/*/12	0.93	0.37	Mango/ Coconut/ Tamarind/ Guava/ Seetaphala/ Jackfruit/ DrumStick / Others	100	37	Surface	Well		0.372	Private Land	0.093	14.473654	76.387612
Donnehalli	3510	G B THIPPESWAMY/BHOMMALIGNAPPA	814392320107	Manually	104/*/1	1.21	0.48	Mango/ Coconut/ Tamarind/ Guava/ Seetaphala/ Jackfruit/ DrumStick / Others	100	48	Surface	Well		0.484	Private Land	0.121	14.475307	76.387515
Donnehalli	3511	JAYYAMMA/NINGAPPA	447276652681	Manually	104/*/2 104/*/3	1.90	0.76	Mango/ Coconut/ Tamarind/ Guava/ Seetaphala/ Jackfruit/ DrumStick / Others	100	76	Surface	Well		0.76	Private Land	0.19	14.476612	76.388108

Village Name	Farmer Code	Farmer Name:	Aadhar Card No.	Rate Type (Manually/Machinery)	Survey No:	Total Area (Ha.)	Proposed Area (Ha.)	Activity/ Model/ Plant/ Crop Name :	Number of Plants Per Ha	No. of plants	Method of Irrigation (Drip/Ring/Surface)	Source of Irrigation (Canal/Rainfed/Well)	Area as per Type Of Land		Ownership of Land (Community)	Total Cost	Latitude (Deg-Min-Sec)	Longitude (Deg-Min-Sec)
													Waste Land	Cultivable				
Donnehalli	3512	K N PALAIAH/NINGAPPA	563372041237	Manually	104/*/6 104/*/11	0.93	0.37	Mango/ Coconut/ Tamarind/ Guava/ Seetaphala/ Jackfruit/ DrumStick / Others	100	37	Surface	Well		0.372	Private Land	0.093	41.477169	76.388651
Donnehalli	3513	RUDRAPPA		Manually	140/*/14	0.60	0.24	Mango/ Coconut/ Tamarind/ Guava/ Seetaphala/ Jackfruit/ DrumStick / Others	100	24	Surface	Well		0.24	Private Land	0.06	14.472772	76.387554
Donnehalli	3515	NINGAMMA/TIPPAIAH	688980208923	Manually	105/*/5	1.05	0.42	Mango/ Coconut/ Tamarind/ Guava/ Seetaphala/ Jackfruit/ DrumStick / Others	100	42	Surface	Well		0.42	Private Land	0.105	14.474731	76.391453
Donnehalli	3516	Marakka/Ningappa	543249849247	Manually	105/*/3	1.46	0.58	Mango/ Coconut/ Tamarind/ Guava/ Seetaphala/ Jackfruit/ DrumStick / Others	100	58	Surface	Well		0.584	Private Land	0.146	14.475248	76.391090
Donnehalli	3517	Marakka/Ningappa	543249849247	Manually	105/*/4	0.95	0.38	Mango/ Coconut/ Tamarind/ Guava/ Seetaphala/ Jackfruit/ DrumStick / Others	100	38	Surface	Well		0.38	Private Land	0.095	14.474753	76.390694
Donnehalli	3518	SHANTHAMMA/HEMANNA	710469416792	Manually	105/*/1	0.80	0.32	Mango/ Coconut/ Tamarind/ Guava/ Seetaphala/ Jackfruit/ DrumStick / Others	100	32	Surface	Well		0.32	Private Land	0.08	14.475149	76.390198
Donnehalli	3525	Rudhramma/Nigappa	706260663802	Manually	107/*/1	0.42	0.17	Mango/ Coconut/ Tamarind/ Guava/ Seetaphala/ Jackfruit/ DrumStick / Others	100	17	Surface	Well		0.168	Private Land	0.042	14.476628	76.391646
Donnehalli	3526	GULLAIAH/THIPPAIAH	228940485810	Manually	107/*/2	2.12	0.85	Mango/ Coconut/ Tamarind/ Guava/ Seetaphala/ Jackfruit/ DrumStick / Others	100	85	Surface	Well		0.848	Private Land	0.212	14.476712	76.391025
Donnehalli	3527	G T RUDRAPPA/THIPPAYA	351441434356	Manually	108/*/6	0.44	0.18	Mango/ Coconut/ Tamarind/ Guava/ Seetaphala/ Jackfruit/ DrumStick / Others	100	18	Surface	Well		0.176	Private Land	0.044	14.477512	76.391543
Donnehalli	3528	G T THIPPESWAMY/G T THIPPESWAMY	519321956134	Manually	108/*/2	0.47	0.19	Mango/ Coconut/ Tamarind/ Guava/ Seetaphala/ Jackfruit/ DrumStick / Others	100	19	Surface	Well		0.188	Private Land	0.047	14.478125	76.391225
Donnehalli	3534	Bommayya/Rudrappa	511050082690	Manually	109/*/3	1.82	0.73	Mango/ Coconut/ Tamarind/ Guava/ Seetaphala/ Jackfruit/ DrumStick / Others	100	73	Surface	Well		0.728	Private Land	0.182	14.477704	76.391254
Donnehalli	3538	NARASAMMA/THIPPESWAMY	763466461192	Manually	111/*/2	1.80	0.72	Mango/ Coconut/ Tamarind/ Guava/ Seetaphala/ Jackfruit/ DrumStick / Others	100	72	Surface	Well		0.72	Private Land	0.18	14.477921	76.387354
Donnehalli	3553	MARAKKA/RUDRAPPA	368818486081	Manually	113/*/10, 113/*/12, 113/*/12	3.32	0.73	Mango/ Coconut/ Tamarind/ Guava/ Seetaphala/ Jackfruit/ DrumStick / Others	100	73	Surface	Well		0.73	Private Land	0.1825	14.483959	76.385553
Donnehalli	3554	Chittappa B N/Ningappa	459233131384	Manually	113/*/13, 113/*/16	1.70	0.70	Mango/ Coconut/ Tamarind/ Guava/ Seetaphala/ Jackfruit/ DrumStick / Others	100	70	Surface	Well		0.7	Private Land	0.175	14.480338	76.385540
Donnehalli	3556	B NINGAPPA/APPAJJA	508014620305	Manually	114/*/11 14/*/2	4.57	1.84	Mango/ Coconut/ Tamarind/ Guava/ Seetaphala/ Jackfruit/ DrumStick / Others	100	184	Surface	Well		1.84	Private Land	0.46	14.482132	76.387654
Thoranaghatta	3606	VENKATESHAPPA S B/BHIMAPPA	645782054937	Manually	17/*/1	2.01	0.80	Mango/ Coconut/ Tamarind/ Guava/ Seetaphala/ Jackfruit/ DrumStick / Others	100	80	Surface	Well		0.804	Private Land	0.201	14.437660	76.364364
Thoranaghatta	3619	K T MUTTAPPA/THIMMAPPA	772468910656	Manually	19/*/3	0.92	0.37	Mango/ Coconut/ Tamarind/ Guava/ Seetaphala/ Jackfruit/ DrumStick / Others	100	37	Surface	Well		0.368	Private Land	0.092	14.437673	76.364377

Village Name	Farmer Code	Farmer Name:	Aadhar Card No.	Rate Type (Manually/Machinery)	Survey No:	Total Area (Ha.)	Proposed Area (Ha.)	Activity/ Model/ Plant/ Crop Name :	Number of Plants Per Ha	No. of plants	Method of Irrigation (Drip/Ring/Surface)	Source of Irrigation (Canal/Rainfed/Well)	Area as per Type Of Land		Ownership of Land (Community)	Total Cost	Latitude (Deg-Min-Sec)	Longitude (Deg-Min-Sec)
													Waste Land	Cultivable				
Thoranaghatta	3637	D b susheelamma/Balappa	935342150048	Manually	23*/5	0.47	0.19	Mango/ Coconut/ Tamarind/ Guava/ Seetaphala/ Jackfruit/ DrumStick / Others	100	19	Surface	Well		0.188	Private Land	0.047	14.467230	76.355775
Thoranaghatta	3638	D b susheelamma/Balappa	2.35481E+11	Manually	23*/2	0.25	0.10	Mango/ Coconut/ Tamarind/ Guava/ Seetaphala/ Jackfruit/ DrumStick / Others	100	10	Surface	Well		0.1	Private Land	0.025	14.467231	76.355776
Thoranaghatta	3644	KATTAL FEER/FEER SAB	253689754225	Manually	24*/5	0.62	0.25	Mango/ Coconut/ Tamarind/ Guava/ Seetaphala/ Jackfruit/ DrumStick / Others	100	25	Surface	Well		0.248	Private Land	0.062	14.467237	76.355782
Sangenahalli	3711	BASAVARAJAPPA/Jagalurappa	738339105751	Manually	2*/1A 2*/3	2.53	1.01	Mango/ Coconut/ Tamarind/ Guava/ Seetaphala/ Jackfruit/ DrumStick / Others	100	101	Surface	Well		1.012	Private Land	0.253	14.426721	76.381506
Sangenahalli	3714	JAYALAKSHMI/VASANNA	393235693583	Manually	2*/1B	0.25	0.10	Mango/ Coconut/ Tamarind/ Guava/ Seetaphala/ Jackfruit/ DrumStick / Others	100	10	Surface	Well		0.1	Private Land	0.025	14.427238	76.381426
Sangenahalli	3719	Jayamma/Sathyananda	827799558665	Manually	3*/2	0.75	0.30	Mango/ Coconut/ Tamarind/ Guava/ Seetaphala/ Jackfruit/ DrumStick / Others	100	30	Surface	Well		0.3	Private Land	0.075	14.427426	76.383538
Sangenahalli	3720	Basavarajappa/Nagendrappa	627386801819	Manually	10*/1	0.80	0.32	Mango/ Coconut/ Tamarind/ Guava/ Seetaphala/ Jackfruit/ DrumStick / Others	100	32	Surface	Well		0.32	Private Land	0.08	14.420628	76.373432
Sangenahalli	3722	SHARANAMMA/thippanna	537903338471	Manually	10*/1	1.12	0.45	Mango/ Coconut/ Tamarind/ Guava/ Seetaphala/ Jackfruit/ DrumStick / Others	100	45	Surface	Well		0.448	Private Land	0.112	14.420630	76.373434
Sangenahalli	3724	SAVITHRAMMA/Bhairappa	281247606437	Manually	10*/1	1.47	0.59	Mango/ Coconut/ Tamarind/ Guava/ Seetaphala/ Jackfruit/ DrumStick / Others	100	59	Surface	Well		0.588	Private Land	0.147	14.420632	76.373436
Sangenahalli	3728	BASAKKA/BASAYYA	820116888050	Manually	10*/1	0.80	0.32	Mango/ Coconut/ Tamarind/ Guava/ Seetaphala/ Jackfruit/ DrumStick / Others	100	32	Surface	Well		0.32	Private Land	0.08	14.420636	76.373440
Sangenahalli	3729	RAMAIAH/Rosaiah	352547391223	Manually	10*/1	0.58	0.23	Mango/ Coconut/ Tamarind/ Guava/ Seetaphala/ Jackfruit/ DrumStick / Others	100	23	Surface	Well		0.232	Private Land	0.058	14.420637	76.373441
Sangenahalli	3732	Raghava reddy g b/Basappa	589132852510	Manually	11*/*	1.57	0.63	Mango/ Coconut/ Tamarind/ Guava/ Seetaphala/ Jackfruit/ DrumStick / Others	100	63	Surface	Well		0.628	Private Land	0.157	14.423129	76.377700
Sangenahalli	3734	SANNARUDRAMMA/BIMANNA	513088129416	Manually	13*/1	2.00	0.80	Mango/ Coconut/ Tamarind/ Guava/ Seetaphala/ Jackfruit/ DrumStick / Others	100	80	Surface	Well		0.8	Private Land	0.2	14.424438	76.373876
Sangenahalli	3736	G T Mahanthesh/Thimmappa	739833359980	Manually	13*/3	0.51	0.20	Mango/ Coconut/ Tamarind/ Guava/ Seetaphala/ Jackfruit/ DrumStick / Others	100	20	Surface	Well		0.204	Private Land	0.051	14.424152	76.372262
Sangenahalli	3737	Shekarappa/Erappa	343256095226	Manually	14*/4	0.97	0.39	Mango/ Coconut/ Tamarind/ Guava/ Seetaphala/ Jackfruit/ DrumStick / Others	100	39	Surface	Well		0.388	Private Land	0.097	14.425628	76.375051
Sangenahalli	3738	PALAMMA		Manually	14*/2	1.03	0.41	Mango/ Coconut/ Tamarind/ Guava/ Seetaphala/ Jackfruit/ DrumStick / Others	100	41	Surface	Well		0.412	Private Land	0.103	14.426563	76.374399
Sangenahalli	3739	RAJAPPA/VEERAPPA	335509662669	Manually	14*/3	0.97	0.39	Mango/ Coconut/ Tamarind/ Guava/ Seetaphala/ Jackfruit/ DrumStick / Others	100	39	Surface	Well		0.388	Private Land	0.097	14.425132	76.374809

Village Name	Farmer Code	Farmer Name:	Aadhar Card No.	Rate Type (Manually/Machinery)	Survey No:	Total Area (Ha.)	Proposed Area (Ha.)	Activity/ Model/ Plant/ Crop Name :	Number of Plants Per Ha	No. of plants	Method of Irrigation (Drip/Ring/Surface)	Source of Irrigation (Canal/Rainfed/Well)	Area as per Type Of Land		Ownership of Land (Community)	Total Cost	Latitude (Deg-Min-Sec)	Longitude (Deg-Min-Sec)
													Waste Land	Cultivable				
Sangenahalli	3740	G T Mahanthesh/Thimmappa	739833359980	Manually	14/*/1	1.03	0.41	Mango/ Coconut/ Tamarind/ Guava/ Seetaphala/ Jackfruit/ DrumStick / Others	100	41	Surface	Well		0.412	Private Land	0.103	14.424972	76.374292
Sangenahalli	3741	ASHOKA P/PALIAH	826227455501	Manually	15/*/2 15/*/3	2.64	1.06	Mango/ Coconut/ Tamarind/ Guava/ Seetaphala/ Jackfruit/ DrumStick / Others	100	106	Surface	Well		1.056	Private Land	0.264	14.425128	76.375696
Sangenahalli	3742	SUVRNAMMA		Manually	15/*/3 15/*/1	1.69	0.68	Mango/ Coconut/ Tamarind/ Guava/ Seetaphala/ Jackfruit/ DrumStick / Others	100	68	Surface	Well		0.676	Private Land	0.169	14.426593	76.375696
Sangenahalli	3745	RAJAPPA/Mariyappa	827473344000	Manually	16/*/*	1.89	0.76	Mango/ Coconut/ Tamarind/ Guava/ Seetaphala/ Jackfruit/ DrumStick / Others	100	76	Surface	Well		0.756	Private Land	0.189	14.422378	76.377163
Sangenahalli	3746	K H Gopalraju/G Hanumantappa	860963293530	Manually	17/*/2	0.77	0.31	Mango/ Coconut/ Tamarind/ Guava/ Seetaphala/ Jackfruit/ DrumStick / Others	100	31	Surface	Well		0.308	Private Land	0.077	14.425644	76.376384
Sangenahalli	3747	Thimmakka/Thimmappa S	798914076627	Manually	17/*/3 17/*/4	1.48	0.59	Mango/ Coconut/ Tamarind/ Guava/ Seetaphala/ Jackfruit/ DrumStick / Others	100	59	Surface	Well		0.592	Private Land	0.148	14.424903	76.377831
Sangenahalli	3748	Thippeswamy G T/Hanumanthappa	765671028740	Manually	17/*/1	1.15	0.46	Mango/ Coconut/ Tamarind/ Guava/ Seetaphala/ Jackfruit/ DrumStick / Others	100	46	Surface	Well		0.46	Private Land	0.115	14.425436	76.377642
Sangenahalli	3749	LAKSHMMAMMA/HANUMATHAPPA	FID1403000041667	Manually	18/*/*	2.60	1.04	Mango/ Coconut/ Tamarind/ Guava/ Seetaphala/ Jackfruit/ DrumStick / Others	100	104	Surface	Well		1.04	Private Land	0.26	14.42402476.375354	
Sangenahalli	3750	K G Hanumappa/T Krishanamurthy	892632149324	Manually	19/*/3	0.90	0.36	Mango/ Coconut/ Tamarind/ Guava/ Seetaphala/ Jackfruit/ DrumStick / Others	100	36	Surface	Well		0.36	Private Land	0.09	14.42257	76.375725
Sangenahalli	3752	SANTHAMMA/G H Thippeswamy	888658455932	Manually	19/*/1	0.90	0.36	Mango/ Coconut/ Tamarind/ Guava/ Seetaphala/ Jackfruit/ DrumStick / Others	100	36	Surface	Well		0.36	Private Land	0.09	14.422042	76.374220
Sangenahalli	3753	Ramappa Prakash/Prakash R	728273647642	Manually	20/*/*	2.58	1.03	Mango/ Coconut/ Tamarind/ Guava/ Seetaphala/ Jackfruit/ DrumStick / Others	100	103	Surface	Well		1.032	Private Land	0.258	14.422478	76.372537
Sangenahalli	3754	DASARA OBAYYA		Manually	22/*/*	2.69	1.08	Mango/ Coconut/ Tamarind/ Guava/ Seetaphala/ Jackfruit/ DrumStick / Others	100	108	Surface	Well		1.076	Private Land	0.269	14.422434	76.370493
Kalledevarapura	3756	Jayamma/Suraiah	720120682944	Manually	86/*/2	0.40	0.16	Mango/ Coconut/ Tamarind/ Guava/ Seetaphala/ Jackfruit/ DrumStick / Others	100	16	Surface	Well		0.16	Private Land	0.04	14.436729	76.381466
Kalledevarapura	3757	Hanumakka/G Veeranna	945482986054	Manually	86/*/1	0.45	0.18	Mango/ Coconut/ Tamarind/ Guava/ Seetaphala/ Jackfruit/ DrumStick / Others	100	18	Surface	Well		0.18	Private Land	0.045	14.436730	76.381467
Kalledevarapura	3766	GANGAMMA/NANJAPPA	429994272572	Manually	88/*/1A1	1.20	0.48	Mango/ Coconut/ Tamarind/ Guava/ Seetaphala/ Jackfruit/ DrumStick / Others	100	48	Surface	Well		0.48	Private Land	0.12	14.436740	76.381477
Kalledevarapura	3770	Manjunatha/Narasappa	489427383275	Manually	90/*/3 90/*/4B	0.92	0.37	Mango/ Coconut/ Tamarind/ Guava/ Seetaphala/ Jackfruit/ DrumStick / Others	100	37	Surface	Well		0.368	Private Land	0.092	14.433956	76.381024
Kalledevarapura	3771	Hemareddy G H/Hanumappa	605592539470	Manually	90/*/1	0.85	0.34	Mango/ Coconut/ Tamarind/ Guava/ Seetaphala/ Jackfruit/ DrumStick / Others	100	34	Surface	Well		0.34	Private Land	0.085	14.434045	76.38.5421

Village Name	Farmer Code	Farmer Name:	Aadhar Card No.	Rate Type (Manually/Machinery)	Survey No:	Total Area (Ha.)	Proposed Area (Ha.)	Activity/ Model/ Plant/ Crop Name :	Number of Plants Per Ha	No. of plants	Method of Irrigation (Drip/Ring/Surface)	Source of Irrigation (Canal/Rainfed/Well)	Area as per Type Of Land		Ownership of Land (Community)	Total Cost	Latitude (Deg-Min-Sec)	Longitude (Deg-Min-Sec)
													Waste Land	Cultivable				
Kalledevarapura	3776	THIMMAYYA S T/DODDA THIMMAIAH	522984675619	Manually	91/*1D 91/*1 91/*1CB	3.56	1.42	Mango/ Coconut/ Tamarind/ Guava/ Seetaphala/ Jackfruit/ DrumStick / Others	100	142	Surface	Well		1.424	Private Land	0.356	14.433949	76.38.2552
Kalledevarapura	3783	Thippeswamy K T/Boranna	540622943288	Manually	92/*9	0.55	0.22	Mango/ Coconut/ Tamarind/ Guava/ Seetaphala/ Jackfruit/ DrumStick / Others	100	22	Surface	Well		0.22	Private Land	0.055	14.433955	76.38.2558
Kalledevarapura	3784	K T Thippeswamy/Thippeswamy	995061896471	Manually	92/*8	1.10	0.44	Mango/ Coconut/ Tamarind/ Guava/ Seetaphala/ Jackfruit/ DrumStick / Others	100	44	Surface	Well		0.44	Private Land	0.11	14.433956	76.38.2559
Kalledevarapura	3785	R kallappa/Rangappa	791246354207	Manually	92/*5A	1.82	0.73	Mango/ Coconut/ Tamarind/ Guava/ Seetaphala/ Jackfruit/ DrumStick / Others	100	73	Surface	Well		0.728	Private Land	0.182	14.433957	76.38.2560
Kalledevarapura	3788	DASAJJAR KALLAPA/HANUMAYYA	347908391763	Manually	92/*1	1.55	0.62	Mango/ Coconut/ Tamarind/ Guava/ Seetaphala/ Jackfruit/ DrumStick / Others	100	62	Surface	Well		0.62	Private Land	0.155	14.433960	76.38.2563
Kalledevarapura	3792	KALLESHI K T/KALLESHI K T	980678646974	Manually	92/*9	0.55	0.22	Mango/ Coconut/ Tamarind/ Guava/ Seetaphala/ Jackfruit/ DrumStick / Others	100	22	Surface	Well		0.22	Private Land	0.055	14.433963	76.38.2566
Kalledevarapura	3802	RAJAPPA/HANUMAPPA	594674486175	Manually	93/*1	0.45	0.18	Mango/ Coconut/ Tamarind/ Guava/ Seetaphala/ Jackfruit/ DrumStick / Others	100	18	Surface	Well		0.18	Private Land	0.045	14.435273	76.373523
Kalledevarapura	3826	GADRIPALARA KALLAPPA/GADRIPALARA KALLAPPA	418002879050	Manually	96/*1	1.60	0.64	Mango/ Coconut/ Tamarind/ Guava/ Seetaphala/ Jackfruit/ DrumStick / Others	100	64	Surface	Well		0.64	Private Land	0.16	14.438748	76.374461
Kalledevarapura	3829	RAJASHEKHARA K V/A D VEERAPPA	957433485331	Manually	97/*13	1.52	0.61	Mango/ Coconut/ Tamarind/ Guava/ Seetaphala/ Jackfruit/ DrumStick / Others	100	61	Surface	Well		0.608	Private Land	0.152	14.438751	76.374464
Kalledevarapura	3834	K S KALLESHAPPA/SHANKRAPPA	502999240878	Manually	97/*9	1.10	0.44	Mango/ Coconut/ Tamarind/ Guava/ Seetaphala/ Jackfruit/ DrumStick / Others	100	44	Surface	Well		0.44	Private Land	0.11	14.438756	76.374469
Kalledevarapura	3836	SAVITRAMMA/Laxman	862932634657	Manually	97/*4	2.39	0.96	Mango/ Coconut/ Tamarind/ Guava/ Seetaphala/ Jackfruit/ DrumStick / Others	100	96	Surface	Well		0.956	Private Land	0.239	14.438758	76.374471
Kalledevarapura	3841	RAJASHEKHARA K V/A D VEERAPPA	957433485331	Manually	98/*1A1 A	0.73	0.29	Mango/ Coconut/ Tamarind/ Guava/ Seetaphala/ Jackfruit/ DrumStick / Others	100	29	Surface	Well		0.292	Private Land	0.073	14.438763	76.374476
Kalledevarapura	3845	Hanumakka/G Veeranna	945482986054	Manually	98/*2	0.45	0.18	Mango/ Coconut/ Tamarind/ Guava/ Seetaphala/ Jackfruit/ DrumStick / Others	100	18	Surface	Well		0.18	Private Land	0.045	14.438767	76.374480
Kalledevarapura	3847	RENUKA S/MALLIKARJUN K	657687758683	Manually	100/*1 100/*16	2.51	1.00	Mango/ Coconut/ Tamarind/ Guava/ Seetaphala/ Jackfruit/ DrumStick / Others	100	100	Surface	Well		1.004	Private Land	0.251	14.443354	76.383615
Kalledevarapura	3860	A Jayanna/Kallappa	978578722515	Manually	102/*8	0.54	0.22	Mango/ Coconut/ Tamarind/ Guava/ Seetaphala/ Jackfruit/ DrumStick / Others	100	22	Surface	Well		0.216	Private Land	0.054	14.444277	76.382620
Kalledevarapura	3871	NAGARAJAPPA K/LATE ANGADI KALLAPPA	870475746854	Manually	102/*9	0.53	0.21	Mango/ Coconut/ Tamarind/ Guava/ Seetaphala/ Jackfruit/ DrumStick / Others	100	21	Surface	Well		0.212	Private Land	0.053	14.444288	76.382631
Kalledevarapura	3873	RAVI KUMAR K G/K G KALLESHAPPA	895873272408	Manually	102/*6 102/*22	1.01	0.40	Mango/ Coconut/ Tamarind/ Guava/ Seetaphala/ Jackfruit/ DrumStick / Others	100	40	Surface	Well		0.404	Private Land	0.101	14.444290	76.382633

Village Name	Farmer Code	Farmer Name:	Aadhar Card No.	Rate Type (Manually/Machinery)	Survey No:	Total Area (Ha.)	Proposed Area (Ha.)	Activity/ Model/ Plant/ Crop Name :	Number of Plants Per Ha	No. of plants	Method of Irrigation (Drip/Ring/Surface)	Source of Irrigation (Canal/Rainfed/Well)	Area as per Type Of Land		Ownership of Land (Community)	Total Cost	Latitude (Deg-Min-Sec)	Longitude (Deg-Min-Sec)
													Waste Land	Cultivable				
Kalledevarapura	3874	K G RUDRESH/KALLESHPA	272054271001	Manually	102/*/20	2.41	0.96	Mango/ Coconut/ Tamarind/ Guava/ Seetaphala/ Jackfruit/ DrumStick / Others	100	96	Surface	Well		0.964	Private Land	0.241	14.444291	76.382634
Kalledevarapura	3875	K KALLESHPA/SHOP KALLAPPA	991410323129	Manually	102/*/10	0.53	0.21	Mango/ Coconut/ Tamarind/ Guava/ Seetaphala/ Jackfruit/ DrumStick / Others	100	21	Surface	Well		0.212	Private Land	0.053	14.444292	76.382635
Kalledevarapura	3886	GURUMURTHY D T/GURUMURTHY D T	437191288146	Manually	105/*/5 105/*/6	2.49	1.00	Mango/ Coconut/ Tamarind/ Guava/ Seetaphala/ Jackfruit/ DrumStick / Others	100	100	Surface	Well		0.996	Private Land	0.249	14.447275	76.385333
Kalledevarapura	3887	BHAGYAMMA/CHANDRAPPA	504909857246	Manually	106/*/7 106/*/8 106/*/9	3.20	1.28	Mango/ Coconut/ Tamarind/ Guava/ Seetaphala/ Jackfruit/ DrumStick / Others	100	128	Surface	Well		1.28	Private Land	0.32	14.447276	76.385334
Kalledevarapura	3888	G C HANUMANTHA REDDY/G C CHANDRAPPA	884913279839	Manually	106/*/5	1.08	0.43	Mango/ Coconut/ Tamarind/ Guava/ Seetaphala/ Jackfruit/ DrumStick / Others	100	43	Surface	Well		0.432	Private Land	0.108	14.447277	76.385335
Kalledevarapura	3889	N THIPPESWAMI/N THIPPESWAMI	957889129070	Manually	106/*/*	1.12	0.45	Mango/ Coconut/ Tamarind/ Guava/ Seetaphala/ Jackfruit/ DrumStick / Others	100	45	Surface	Well		0.448	Private Land	0.112	14.447278	76.385336
Kalledevarapura	3891	REVANNA G R/BHIMAPPA	595375037610	Manually	106/*/2 106/*/3	2.30	0.92	Mango/ Coconut/ Tamarind/ Guava/ Seetaphala/ Jackfruit/ DrumStick / Others	100	92	Surface	Well		0.92	Private Land	0.23	14.447280	76.385338
Kalledevarapura	3899	J B RAMANJANEYA/BHEEMAPPA	861429886228	Manually	108/*/5	0.80	0.32	Mango/ Coconut/ Tamarind/ Guava/ Seetaphala/ Jackfruit/ DrumStick / Others	100	32	Surface	Well		0.32	Private Land	0.08	14.439529	76.367523
Kalledevarapura	3909	NAGARAJA D T/NAGARAJA D T	359680418382	Manually	109/*/12	1.53	0.61	Mango/ Coconut/ Tamarind/ Guava/ Seetaphala/ Jackfruit/ DrumStick / Others	100	61	Surface	Well		0.612	Private Land	0.153	14.439539	76.367533
Kalledevarapura	3952	MANJANNA K N/MANJANNA K N	461911176017	Manually	118/*/5	0.40	0.16	Mango/ Coconut/ Tamarind/ Guava/ Seetaphala/ Jackfruit/ DrumStick / Others	100	16	Surface	Well		0.16	Private Land	0.04	14.445243	76.379710
Kalledevarapura	3953	MANJULA/MANJULA	887758325875	Manually	118/*/8	0.40	0.16	Mango/ Coconut/ Tamarind/ Guava/ Seetaphala/ Jackfruit/ DrumStick / Others	100	16	Surface	Well		0.16	Private Land	0.04	14.445244	76.379711
Kalledevarapura	3963	K G BASAVARAGangadharappa	948594437737	Manually	121/*/4	1.70	0.68	Mango/ Coconut/ Tamarind/ Guava/ Seetaphala/ Jackfruit/ DrumStick / Others	100	68	Surface	Well		0.68	Private Land	0.17	14.447537	76.381593
Kalledevarapura	3965	POOJARI KATAPPA/POOJARI KATAPPA	214563161045	Manually	121/*/2A	0.81	0.32	Mango/ Coconut/ Tamarind/ Guava/ Seetaphala/ Jackfruit/ DrumStick / Others	100	32	Surface	Well		0.324	Private Land	0.081	14.447539	76.381595
Kalledevarapura	3966	KARIYAMMA N/P N Nagappa	757069181277	Manually	121/*/2A 121/*/2B	2.71	1.08	Mango/ Coconut/ Tamarind/ Guava/ Seetaphala/ Jackfruit/ DrumStick / Others	100	108	Surface	Well		1.084	Private Land	0.271	14.447540	76.381596
Kalledevarapura	3994	SANTHAMMA/H K Basappa	561183644640	Manually	127/*/2	1.24	0.50	Mango/ Coconut/ Tamarind/ Guava/ Seetaphala/ Jackfruit/ DrumStick / Others	100	50	Surface	Well		0.496	Private Land	0.124	14.450258	76.371884
Kalledevarapura	4036	LAKSHMIDEVI/BORAPPA	946880333244	Manually	137/*/2	0.85	0.34	Mango/ Coconut/ Tamarind/ Guava/ Seetaphala/ Jackfruit/ DrumStick / Others	100	34	Surface	Well		0.34	Private Land	0.085	14.450101	76.385553
Jamapura	4037	S O SUVARNAMMA/SANNAOBHAYYAN AYAKA	635561694982	Manually	120/*/6	0.30	0.12	Mango/ Coconut/ Tamarind/ Guava/ Seetaphala/ Jackfruit/ DrumStick / Others	100	12	Surface	Well		0.12	Private Land	0.03	14.46503	76.382626

Village Name	Farmer Code	Farmer Name:	Aadhar Card No.	Rate Type (Manually/Machinery)	Survey No:	Total Area (Ha.)	Proposed Area (Ha.)	Activity/ Model/ Plant/ Crop Name :	Number of Plants Per Ha	No. of plants	Method of Irrigation (Drip/Ring/Surface)	Source of Irrigation (Canal/Rainfed/Well)	Area as per Type Of Land		Ownership of Land (Community)	Total Cost	Latitude (Deg-Min-Sec)	Longitude (Deg-Min-Sec)
													Waste Land	Cultivable				
Jamapura	4038	Thippamma/Hanumanna	678613289813	Manually	120/*3A 2	1.29	0.52	Mango/ Coconut/ Tamarind/ Guava/ Seetaphala/ Jackfruit/ DrumStick / Others	100	52	Surface	Well		0.516	Private Land	0.129	14.463428	76.381472
Jamapura	4040	T R THIPPESWAMY/T RAMANNA	759832649132	Manually	120/*3B 1 120/*5 124/*1	4.00	1.60	Mango/ Coconut/ Tamarind/ Guava/ Seetaphala/ Jackfruit/ DrumStick / Others	100	160	Surface	Well		1.6	Private Land	0.4	14.462432	76.380477
Jamapura	4042	SHIVANDA REDDY		Manually	120/*2A 4	1.60	0.64	Mango/ Coconut/ Tamarind/ Guava/ Seetaphala/ Jackfruit/ DrumStick / Others	100	64	Surface	Well		0.64	Private Land	0.16	14.463538	76.383814
Jamapura	4044	DURAGAPPA/NILAPPA	394335155794	Manually	120/*4	1.04	0.42	Mango/ Coconut/ Tamarind/ Guava/ Seetaphala/ Jackfruit/ DrumStick / Others	100	42	Surface	Well		0.416	Private Land	0.104	14.462613	76.383547
Jamapura	4048	GEETAMMA		Manually	120/*3B 4 120/*1	2.94	1.18	Mango/ Coconut/ Tamarind/ Guava/ Seetaphala/ Jackfruit/ DrumStick / Others	100	118	Surface	Well		1.176	Private Land	0.294	14.461838	76.389552
Jamapura	4075	SURYANARAYANA J H/hanumanathappa	759086916985	Manually	127/*5	0.36	0.14	Mango/ Coconut/ Tamarind/ Guava/ Seetaphala/ Jackfruit/ DrumStick / Others	100	14	Surface	Well		0.144	Private Land	0.036	14.453726	76.378704
Jamapura	4076	J H SHRINIVAS/H Hanumanthappa	825555294854	Manually	127/*1	0.92	0.37	Mango/ Coconut/ Tamarind/ Guava/ Seetaphala/ Jackfruit/ DrumStick / Others	100	37	Surface	Well		0.368	Private Land	0.092	14.454221	76.379215
Jamapura	4079	SHRIKANTASWAMY/T N RUDRAPPA	931591121439	Manually	128/*2	1.85	0.74	Mango/ Coconut/ Tamarind/ Guava/ Seetaphala/ Jackfruit/ DrumStick / Others	100	74	Surface	Well		0.74	Private Land	0.185	14.455607	76.377018
Jamapura	4080	T R SHANKRAPPA/Rudrappa	9.91954E+11	Manually	128/*1	2.25	0.90	Mango/ Coconut/ Tamarind/ Guava/ Seetaphala/ Jackfruit/ DrumStick / Others	100	90	Surface	Well		0.9	Private Land	0.225	14.454814	76.377300
Jamapura	4081	J H SHRINIVAS/H Hanumanthappa	825555294854	Manually	129/**	0.80	0.32	Mango/ Coconut/ Tamarind/ Guava/ Seetaphala/ Jackfruit/ DrumStick / Others	100	32	Surface	Well		0.32	Private Land	0.08	14.456080	76.378006
Jamapura	4087	PRAMEELAMMA S K/Hooleppa	990821389108	Manually	131/*1	1.03	0.41	Mango/ Coconut/ Tamarind/ Guava/ Seetaphala/ Jackfruit/ DrumStick / Others	100	41	Surface	Well		0.412	Private Land	0.103	14.457010	76.376184
Jamapura	4090	Dr J Venkatesh/S Jayanna	893851631293	Manually	131/*1	1.03	0.41	Mango/ Coconut/ Tamarind/ Guava/ Seetaphala/ Jackfruit/ DrumStick / Others	100	41	Surface	Well		0.412	Private Land	0.103	14.456285	76.376596
Jamapura	4094	J H SHRINIVAS/H Hanumanthappa	825555294854	Manually	133/*3	0.54	0.22	Mango/ Coconut/ Tamarind/ Guava/ Seetaphala/ Jackfruit/ DrumStick / Others	100	22	Surface	Well		0.216	Private Land	0.054	14.445950	76.375571
Jamapura	4110	T K NINGAPPA/T KESHAVAPPA	642079778085	Manually	136/*1	0.74	0.30	Mango/ Coconut/ Tamarind/ Guava/ Seetaphala/ Jackfruit/ DrumStick / Others	100	30	Surface	Well		0.296	Private Land	0.074	14.452728	76.371132
Jamapura	4112	SURYANARAYANA J H/hanumanathappa	759086916985	Manually	136/*4	0.74	0.30	Mango/ Coconut/ Tamarind/ Guava/ Seetaphala/ Jackfruit/ DrumStick / Others	100	30	Surface	Well		0.296	Private Land	0.074	14.455669	76.372422
Jamapura	4117	T K SHIVANNA/KESAVA MURTHY	222236593980	Manually	138/*2	1.52	0.61	Mango/ Coconut/ Tamarind/ Guava/ Seetaphala/ Jackfruit/ DrumStick / Others	100	61	Surface	Well		0.608	Private Land	0.152	14.455464	76.372061
Jamapura	4118	ANJINAMMA/T R KESHAVAMURTHI	990016561128	Manually	138/*1	1.52	0.61	Mango/ Coconut/ Tamarind/ Guava/ Seetaphala/ Jackfruit/ DrumStick / Others	100	61	Surface	Well		0.608	Private Land	0.152	14.453609	76.371710



Village Name	Farmer Code	Farmer Name:	Aadhar Card No.	Rate Type (Manually/Machinery)	Survey No:	Total Area (Ha.)	Proposed Area (Ha.)	Activity/ Model/ Plant/ Crop Name :	Number of Plants Per Ha	No. of plants	Method of Irrigation (Drip/Ring/Surface)	Source of Irrigation (Canal/Rainfed/Well)	Area as per Type Of Land		Ownership of Land (Community)	Total Cost	Latitude (Deg-Min-Sec)	Longitude (Deg-Min-Sec)
													Waste Land	Cultivable				
Jamapura	4119	PRAMEELAMMA S K/Hooleppa	990821389108	Manually	152/**	3.08	1.23	Mango/ Coconut/ Tamarind/ Guava/ Seetaphala/ Jackfruit/ DrumStick / Others	100	123	Surface	Well		1.232	Private Land	0.308	14.450099	76.376828
Dyamalinganahalli	4133	RAJAPPA/DURUGAPPA	692800512758	Manually	2/**/10	0.42	0.17	Mango/ Coconut/ Tamarind/ Guava/ Seetaphala/ Jackfruit/ DrumStick / Others	100	17	Surface	Well		0.168	Private Land	0.042	14.454037	76.380605
Dyamalinganahalli	4154	RAMESHA/CHINNAPPA	813971572110	Manually	6**/8 6**/7	2.80	1.12	Mango/ Coconut/ Tamarind/ Guava/ Seetaphala/ Jackfruit/ DrumStick / Others	100	112	Surface	Well		1.12	Private Land	0.28	14.460528	76.384963
Dyamalinganahalli	4155	DURAGAPPA/NILAPPA	394335155794	Manually	6**/1	0.84	0.34	Mango/ Coconut/ Tamarind/ Guava/ Seetaphala/ Jackfruit/ DrumStick / Others	100	34	Surface	Well		0.336	Private Land	0.084	14.460529	76.384964
Dyamalinganahalli	4157	J T BASAVARAJAPPA/J THIPPAIAH	864526086744	Manually	6**/5	2.81	1.12	Mango/ Coconut/ Tamarind/ Guava/ Seetaphala/ Jackfruit/ DrumStick / Others	100	112	Surface	Well		1.124	Private Land	0.281	14.460531	76.384966
Dyamalinganahalli	4158	BASAMMA/M KALLAPPA	570471857083	Manually	7**/2	0.91	0.36	Mango/ Coconut/ Tamarind/ Guava/ Seetaphala/ Jackfruit/ DrumStick / Others	100	36	Surface	Well		0.364	Private Land	0.091	14.458952	76.386648
Dyamalinganahalli	4159	M K DINESHA/KALLAPPA	824527018137	Manually	7**/5	1.20	0.48	Mango/ Coconut/ Tamarind/ Guava/ Seetaphala/ Jackfruit/ DrumStick / Others	100	48	Surface	Well		0.48	Private Land	0.12	14.458953	76.386649
Dyamalinganahalli	4160	M K MUSTURAPPA/M KALLAPPA	454131015172	Manually	7**/3	1.20	0.48	Mango/ Coconut/ Tamarind/ Guava/ Seetaphala/ Jackfruit/ DrumStick / Others	100	48	Surface	Well		0.48	Private Land	0.12	14.458954	76.386650
Dyamalinganahalli	4161	M K SHIVAKUMAR/M KALLAPPA	912304640082	Manually	7**/4	1.20	0.48	Mango/ Coconut/ Tamarind/ Guava/ Seetaphala/ Jackfruit/ DrumStick / Others	100	48	Surface	Well		0.48	Private Land	0.12	14.458955	76.386651
Dyamalinganahalli	4169	BALAPPA/BALAPPA	882297462131	Manually	9**/3	1.60	0.64	Mango/ Coconut/ Tamarind/ Guava/ Seetaphala/ Jackfruit/ DrumStick / Others	100	64	Surface	Well		0.64	Private Land	0.16	14.460940	76.389967
Dyamalinganahalli	4176	RAMESHA/CHINNAPPA	813971572110	Manually	13**/2C	0.88	0.35	Mango/ Coconut/ Tamarind/ Guava/ Seetaphala/ Jackfruit/ DrumStick / Others	100	35	Surface	Well		0.352	Private Land	0.088	14.463625	76.387854
Dyamalinganahalli	4178	Suseelamma/Badappa	827570182864	Manually	13**/5 13**/4 13**/3	2.40	0.98	Mango/ Coconut/ Tamarind/ Guava/ Seetaphala/ Jackfruit/ DrumStick / Others	100	98	Surface	Well		0.98	Private Land	0.245	14.463627	76.387856
Dyamalinganahalli	4181	PRAVEEN PAPANNA GOUDR/G T PAPANNA	796110862180	Manually	13**/6 13**/A	2.13	0.85	Mango/ Coconut/ Tamarind/ Guava/ Seetaphala/ Jackfruit/ DrumStick / Others	100	85	Surface	Well		0.852	Private Land	0.213	14.463630	76.387859
Dyamalinganahalli	4183	Bindu g h/SRINIVASREDDY	637357731940	Manually	14**/1	4.00	1.60	Mango/ Coconut/ Tamarind/ Guava/ Seetaphala/ Jackfruit/ DrumStick / Others	100	160	Surface	Well		1.6	Private Land	0.4	14.465978	76.391689
Dyamalinganahalli	4184	Prafulla Thumati/Srinivasa reddy	281277177352	Manually	14**/3	5.37	2.15	Mango/ Coconut/ Tamarind/ Guava/ Seetaphala/ Jackfruit/ DrumStick / Others	100	215	Surface	Well		2.148	Private Land	0.537	14.465979	76.391690
Dyamalinganahalli	4185	Gundarpy Yallappa Reddy Sudha/GUNDARPY YALLAPPA REDDY	212382473156	Manually	15**/**	1.40	0.56	Mango/ Coconut/ Tamarind/ Guava/ Seetaphala/ Jackfruit/ DrumStick / Others	100	56	Surface	Well		0.56	Private Land	0.14	14.465980	76.391691
Dyamalinganahalli	4186	SUDHA		Manually	15**/**	3.84	1.54	Mango/ Coconut/ Tamarind/ Guava/ Seetaphala/ Jackfruit/ DrumStick / Others	100	154	Surface	Well		1.536	Private Land	0.384	14.460025	76.392865

Village Name	Farmer Code	Farmer Name:	Aadhar Card No.	Rate Type (Manually/Machinery)	Survey No:	Total Area (Ha.)	Proposed Area (Ha.)	Activity/ Model/ Plant/ Crop Name :	Number of Plants Per Ha	No. of plants	Method of Irrigation (Drip/Ring/Surface)	Source of Irrigation (Canal/Rainfed/Well)	Area as per Type Of Land		Ownership of Land (Community/Private)	Total Cost	Latitude (Deg-Min-Sec)	Longitude (Deg-Min-Sec)
													Waste Land	Cultivable				
Dyamalinganahalli	4187	T KADAPPA/THIPAIAH	742487773979	Manually	15/**	1.60	0.64	Mango/ Coconut/ Tamarind/ Guava/ Seetaphala/ Jackfruit/ DrumStick / Others	100	64	Surface	Well		0.64	Private Land	0.16	14.465968	76.392965
Dyamalinganahalli	4188	M KAVYA/MARAPPA	378842108152	Manually	15/**	1.60	0.64	Mango/ Coconut/ Tamarind/ Guava/ Seetaphala/ Jackfruit/ DrumStick / Others	100	64	Surface	Well		0.64	Private Land	0.16	14.465969	76.392966
Dyamalinganahalli	4189	Gundarpy Yallappa Reddy Sudha/GUNDARPY YALLAPPA REDDY	212382473156	Manually	15/** 15/**	5.44	3.03	Mango/ Coconut/ Tamarind/ Guava/ Seetaphala/ Jackfruit/ DrumStick / Others	100	303	Surface	Well		3.03	Private Land	0.7575	14.465970	76.392967
Bennehalli	4190	PRAMEELAMMA S K		Manually	57/**/3	1.28	0.51	Mango/ Coconut/ Tamarind/ Guava/ Seetaphala/ Jackfruit/ DrumStick / Others	100	51	Surface	Well		0.512	Private Land	0.128	14.454029	76.380597
Bennehalli	4199	Dr J Venkatesh		Manually	57/**/2	0.55	0.22	Mango/ Coconut/ Tamarind/ Guava/ Seetaphala/ Jackfruit/ DrumStick / Others	100	22	Surface	Well		0.22	Private Land	0.055	14.454036	76.380604

## [ Chapter - IV ] 4.5 A Details of Vegetative Cover Activities

### Plantation Type : Afforestation Activities

Village Name	Farmer Name:	Farmer Code	Aadhar Card No.	Rate Type (Manually/Machinery)	Survey No:	Total Area (Ha.)	Proposed Area (Ha.)	Activity/Model/Plant/ Crop Name :	Number of Plants Per Ha	No. of plants	Method of Irrigation (Drip/Ring/Surface)	Source of Irrigation (Canal/Rainfed/Well)	Area as per Type Of Land (Ha.)		Ownership of Land (Community Land/Private Land)	Total Cost (In Lacs)	Latitude (Deg-Min-Sec)	Longitude (Deg-Min-Sec)
													Waste Land	Cultivable				
Musturu	Musturappa/Ningappa	310	789526868083	Manually	10*/3	0.97	0.97	Teak /Silver Oak/Other	100	97	Surface	Rainfed/Well		0.97	Private Land	0.13580	14.47631	76.44188
Musturu	Musturappa/Ningappa	311	789526868083	Manually	10*/5	0.96	0.96	Teak /Silver Oak/Other	101	96	Surface	Rainfed/Well		0.96	Private Land	0.13440	14.47602	76.4414
Musturu	THIPPESWAMY N/Ningappa	312	654987112275	Manually	10*/1	5.58	5.58	Teak /Silver Oak/Other	102	558	Surface	Rainfed/Well		5.58	Private Land	0.78120	14.47723	76.44359
Musturu	Obamma/Sanna obaiah	313	649095413218	Manually	10*/4C	0.97	0.97	Teak /Silver Oak/Other	103	97	Surface	Rainfed/Well		0.97	Private Land	0.13580	14.47721	76.42276
Musturu	Obamma/Sanna obaiah	314	649095413218	Manually	10*/4A	0.99	0.99	Teak /Silver Oak/Other	104	99	Surface	Rainfed/Well		0.99	Private Land	0.13860	14.47601	76.44096
Musturu	SUSEELAMMA/SHARANAPPA	315	469647482223	Manually	10*/2	2.12	2.12	Teak /Silver Oak/Other	105	212	Surface	Rainfed/Well		2.12	Private Land	0.29680	14.47647	76.44101
Musturu	SUSEELAMMA/SHARANAPPA	316	469647482223	Manually	10*/6	1.05	1.05	Teak /Silver Oak/Other	106	105	Surface	Rainfed/Well		1.05	Private Land	0.14700	14.477	76.422
Musturu	SRI SRI SRI RUDRAMUNI SHIVACHARYA MAHASWAMYGALU PATADYAKSHARU/virupapa kshaiah R Hiremata	317	652582751643	Manually	10*/4B	0.16	0.16	Teak /Silver Oak/Other	107	16	Surface	Rainfed/Well		0.16	Private Land	0.02240		
Musturu	K V CHANDRASHEKHARAPPA/veeranna	318	715065872843	Manually	15*/1	0.44	0.44	Teak /Silver Oak/Other	108	44	Surface	Rainfed/Well		0.44	Private Land	0.06160	14.48026	76.44515
Musturu	K V CHANDRASHEKHARAPPA/veeranna	319	715065872843	Manually	15*/12	0.16	0.16	Teak /Silver Oak/Other	109	16	Surface	Rainfed/Well		0.16	Private Land	0.02240		
Musturu	K V CHANDRASHEKHARAPPA/veeranna	320	715065872843	Manually	15*/15	0.95	0.95	Teak /Silver Oak/Other	110	95	Surface	Rainfed/Well		0.95	Private Land	0.13300	14.48024	76.4451
Musturu	K V CHANDRASHEKHARAPPA/veeranna	321	715065872843	Manually	15*/16	0.36	0.36	Teak /Silver Oak/Other	111	36	Surface	Rainfed/Well		0.36	Private Land	0.05040	14.48024	76.44525
Musturu	K Hanumaiah/M KONDIAH	322	255057564421	Manually	15*/13	0.18	0.18	Teak /Silver Oak/Other	112	18	Surface	Rainfed/Well		0.18	Private Land	0.02520		
Musturu	K Hanumaiah/M KONDIAH	323	255057564421	Manually	15*/5	0.23	0.23	Teak /Silver Oak/Other	113	23	Surface	Rainfed/Well		0.23	Private Land	0.03220	14.48027	76.44595
Musturu	K Hanumaiah/M KONDIAH	324	255057564421	Manually	15*/4	0.18	0.18	Teak /Silver Oak/Other	114	18	Surface	Rainfed/Well		0.18	Private Land	0.02520		
Musturu	VIRAPPA/THIMAPPA	325	815054709045	Manually	15*/11	0.16	0.16	Teak /Silver Oak/Other	115	16	Surface	Rainfed/Well		0.16	Private Land	0.02240		
Musturu	VIRAPPA/THIMAPPA	326	815054709045	Manually	15*/2	0.19	0.19	Teak /Silver Oak/Other	116	19	Surface	Rainfed/Well		0.19	Private Land	0.02660		
Musturu	VIRAPPA/THIMAPPA	327	815054709045	Manually	15*/3	0.26	0.26	Teak /Silver Oak/Other	117	26	Surface	Rainfed/Well		0.26	Private Land	0.03640	14.48036	76.44215
Musturu	G N KALLAPPA/GOWDRU NINGAPPA	328	232738590558	Manually	15*/6	0.51	0.51	Teak /Silver Oak/Other	118	51	Surface	Rainfed/Well		0.51	Private Land	0.07140		
Musturu	G N KALLAPPA/GOWDRU NINGAPPA	329	232738590558	Manually	15*/10	0.17	0.17	Teak /Silver Oak/Other	119	17	Surface	Rainfed/Well		0.17	Private Land	0.02380		
Musturu	Siddesh K C/CHANNAPPA	330	604196831582	Manually	15*/14	1.61	1.61	Teak /Silver Oak/Other	120	161	Surface	Rainfed/Well		1.61	Private Land	0.22540	14.48024	76.44565
Musturu	G M VINAYAKA/T MUSTURAPPA	331	200002135959	Manually	15*/8	1.35	1.35	Teak /Silver Oak/Other	121	135	Surface	Rainfed/Well		1.35	Private Land	0.18900	14.48024	76.44555

Village Name	Farmer Name:	Farmer Code	Aadhar Card No.	Rate Type (Manually/Machinery)	Survey No:	Total Area (Ha.)	Proposed Area (Ha.)	Activity/Model/Plant/Crop Name :	Number of Plants Per Ha	No. of plants	Method of Irrigation (Drip/Ring/Surface)	Source of Irrigation (Canal/Rainfed/Well)	Area as per Type Of Land (Ha.)		Ownership of Land (Community Land/Private Land)	Total Cost (In Lacs)	Latitude (Deg-Min-Sec)	Longitude (Deg-Min-Sec)
													Waste Land	Cultivable				
Musturu	K V CHANDRASHEKHARAPPA/veeranna	332	715065872843	Manually	16*/1	1.36	1.36	Teak /Silver Oak/Other	122	136	Surface	Rainfed/Well		1.36	Private Land	0.19040	14.47953	76.44765
Musturu	K V CHANDRASHEKHARAPPA/veeranna	333	715065872843	Manually	16*/2	5.77	5.77	Teak /Silver Oak/Other	123	577	Surface	Rainfed/Well		5.77	Private Land	0.80780	14.47953	76.44765
Musturu	Siddesh K C/CHANNAPPA	334	604196831582	Manually	16*/4	1.60	1.60	Teak /Silver Oak/Other	124	160	Surface	Rainfed/Well		1.60	Private Land	0.22400	14.47953	76.44765
Musturu	RUDRAMMA/MUSTURAPPA	335	789399000194	Manually	17*/3	0.73	0.73	Teak /Silver Oak/Other	125	73	Surface	Rainfed/Well		0.73	Private Land	0.10220	14.48012	76.449
Musturu	Umakka/Holiyappa	336	260904813428	Manually	17*/3	0.73	0.73	Teak /Silver Oak/Other	126	73	Surface	Rainfed/Well		0.73	Private Land	0.10220	14.48012	76.449
Musturu	Yallamma/Ratnappa	337	803403832208	Manually	17*/5	0.21	0.21	Teak /Silver Oak/Other	127	21	Surface	Rainfed/Well		0.21	Private Land	0.02940	14.48012	76.449
Musturu	Yallamma/Ratnappa	338	803403832208	Manually	17*/6	0.21	0.21	Teak /Silver Oak/Other	128	21	Surface	Rainfed/Well		0.21	Private Land	0.02940	14.48012	76.449
Musturu	Yallamma/Ratnappa	339	803403832208	Manually	17*/7	0.21	0.21	Teak /Silver Oak/Other	129	21	Surface	Rainfed/Well		0.21	Private Land	0.02940	14.48012	76.449
Musturu	Yallamma/Ratnappa	340	803403832208	Manually	17*/1	0.44	0.44	Teak /Silver Oak/Other	130	44	Surface	Rainfed/Well		0.44	Private Land	0.06160	14.48012	76.449
Musturu	NIJALINGAIH S/Sharanaiah	341	686846428277	Manually	17*/2	1.20	1.20	Teak /Silver Oak/Other	131	120	Surface	Rainfed/Well		1.20	Private Land	0.16800	14.48012	76.449
Musturu	BORAIH/SIDDAIAH	342	971325420464	Manually	18*/2	1.11	1.11	Teak /Silver Oak/Other	132	111	Surface	Rainfed/Well		1.11	Private Land	0.15540	14.48001	76.45
Musturu	BORAIH/SIDDAIAH	343	971325420464	Manually	18*/5	0.83	0.83	Teak /Silver Oak/Other	133	83	Surface	Rainfed/Well		0.83	Private Land	0.11620	14.48001	76.45
Musturu	SIDDAPPA/SIDDAPPA	344	440031305783	Manually	18*/1B	1.71	1.71	Teak /Silver Oak/Other	134	171	Surface	Rainfed/Well		1.71	Private Land	0.23940	14.48001	76.45
Musturu	SIDDALINGAPPA/durgada sharanappa	345	441720370699	Manually	18*/1A	1.25	1.25	Teak /Silver Oak/Other	135	125	Surface	Rainfed/Well		1.25	Private Land	0.17500	14.48001	76.45
Musturu	SIDDALINGAPPA/durgada sharanappa	346	441720370699	Manually	18*/4	0.49	0.49	Teak /Silver Oak/Other	136	49	Surface	Rainfed/Well		0.49	Private Land	0.06860	14.48001	76.45
Musturu	CHIDANANDAPPA/borappa	347	681363111794	Manually	18*/3	0.48	0.48	Teak /Silver Oak/Other	137	48	Surface	Rainfed/Well		0.48	Private Land	0.06720	14.48001	76.45
Musturu	D LINGAPPA/LATE NINGAPPA	348	803106065590	Manually	19*/7	1.43	1.43	Teak /Silver Oak/Other	138	143	Surface	Rainfed/Well		1.43	Private Land	0.20020	14.4801	76.45122
Musturu	D LINGAPPA/LATE NINGAPPA	349	803106065590	Manually	19*/5	0.35	0.35	Teak /Silver Oak/Other	139	35	Surface	Rainfed/Well		0.35	Private Land	0.04900	14.4801	76.45122
Musturu	Sannaboraiah/Badapalayya	350	238934176896	Manually	19*/1	1.00	1.00	Teak /Silver Oak/Other	140	100	Surface	Rainfed/Well		1.00	Private Land	0.14000	14.4801	76.45122
Musturu	SAKAMMA/gowrabasappa	351	521396371109	Manually	19*/3	0.87	0.87	Teak /Silver Oak/Other	141	87	Surface	Rainfed/Well		0.87	Private Land	0.12180	14.4801	76.45122
Musturu	SURAMMA/pennappa	352	824769205864	Manually	19*/1	1.00	1.00	Teak /Silver Oak/Other	142	100	Surface	Rainfed/Well		1.00	Private Land	0.14000	14.4801	76.45122
Musturu	JAYAPPA M B/BANAPPA	353	993240108468	Manually	19*/6	5.20	5.20	Teak /Silver Oak/Other	143	520	Surface	Rainfed/Well		5.20	Private Land	0.72800	14.4801	76.45122
Musturu	MALLAMMA/SHIVALINGAPPA	354	869933645314	Manually	19*/7	1.43	1.43	Teak /Silver Oak/Other	144	143	Surface	Rainfed/Well		1.43	Private Land	0.20020	14.4801	76.45122
Musturu	MALLAMMA/SHIVALINGAPPA	355	869933645314	Manually	19*/5	0.35	0.35	Teak /Silver Oak/Other	145	35	Surface	Rainfed/Well		0.35	Private Land	0.04900	14.4801	76.45122
Musturu	NINGAMMA/BASAPPA	356	805137067188	Manually	19*/6	1.73	1.73	Teak /Silver Oak/Other	146	173	Surface	Rainfed/Well		1.73	Private Land	0.24220	14.4801	76.45122
Musturu	V PEDDAIAH/Venkatappa	357	520126570827	Manually	158*/9	1.71	1.71	Teak /Silver Oak/Other	147	171	Surface	Rainfed/Well		1.71	Private Land	0.23940	14.48446	76.44048
Musturu	A thimmappa/Ankalappa	358	835107306272	Manually	158*/5	1.18	1.18	Teak /Silver Oak/Other	148	118	Surface	Rainfed/Well		1.18	Private Land	0.16520	14.48366	76.44091
Musturu	TIPPESWAMY V/ERAPPA	359	238584144079	Manually	158*/11	1.60	1.60	Teak /Silver Oak/Other	149	160	Surface	Rainfed/Well		1.60	Private Land	0.22400	14.48401	76.4378
Musturu	E ANJINAPPA/ERAPPA	360	793216136087	Manually	158*/10	0.43	0.43	Teak /Silver Oak/Other	150	43	Surface	Rainfed/Well		0.43	Private Land	0.06020	14.48433	76.43736

Village Name	Farmer Name:	Farmer Code	Aadhar Card No.	Rate Type (Manually/Machinery)	Survey No:	Total Area (Ha.)	Proposed Area (Ha.)	Activity/Model/Plant/Crop Name :	Number of Plants Per Ha	No. of plants	Method of Irrigation (Drip/Ring/Surface)	Source of Irrigation (Canal/Rainfed/Well)	Area as per Type Of Land (Ha.)		Ownership of Land (Community Land/Private Land)	Total Cost (In Lacs)	Latitude (Deg-Min-Sec)	Longitude (Deg-Min-Sec)
													Waste Land	Cultivable				
Musturu	E ANJINAPPA/ERAPPA	361	793216136087	Manually	158*/2	0.87	0.87	Teak /Silver Oak/Other	151	87	Surface	Rainfed/Well		0.87	Private Land	0.12180	14.48378	76.44146
Musturu	PUTTANNA M R/RAMAPPA	362	963931523996	Manually	158*/4	0.60	0.60	Teak /Silver Oak/Other	152	60	Surface	Rainfed/Well		0.60	Private Land	0.08400	14.48376	76.43852
Musturu	PUTTANNA M R/RAMAPPA	363	963931523996	Manually	158*/6	1.03	1.03	Teak /Silver Oak/Other	153	103	Surface	Rainfed/Well		1.03	Private Land	0.14420	14.48275	76.43848
Musturu	SUNNAGAR RANGAMMA/Anandappa	364	731951030824	Manually	158*/12	1.10	1.10	Teak /Silver Oak/Other	154	110	Surface	Rainfed/Well		1.10	Private Land	0.15400	14.48328	76.43894
Musturu	HAFIZA BANU/Mahmad bhasha	365	845208957575	Manually	158*/3	1.89	1.89	Teak /Silver Oak/Other	155	189	Surface	Rainfed/Well		1.89	Private Land	0.26460	14.4828	76.43951
Musturu	PUTTALINGAPPA S M/P Musturappa	366	653580900362	Manually	158*/1	0.96	0.96	Teak /Silver Oak/Other	156	96	Surface	Rainfed/Well		0.96	Private Land	0.13440	14.4853	76.43744
Musturu	PUTTALINGAPPA S M/P Musturappa	367	653580900362	Manually	158*/7	0.91	0.91	Teak /Silver Oak/Other	157	91	Surface	Rainfed/Well		0.91	Private Land	0.12740	14.48419	76.43932
Musturu	PUTTALINGAPPA S M/P Musturappa	368	653580900362	Manually	158*/8	0.92	0.92	Teak /Silver Oak/Other	158	92	Surface	Rainfed/Well		0.92	Private Land	0.12880	14.48484	76.44026
Musturu	A N SURESH/Y Narasimha Setty	369	877230495177	Manually	159*/2	0.62	0.62	Teak /Silver Oak/Other	159	62	Surface	Rainfed/Well		0.62	Private Land	0.08680	14.48044	76.44297
Musturu	A N SURESH/Y Narasimha Setty	370	877230495177	Manually	159*/6	0.63	0.63	Teak /Silver Oak/Other	160	63	Surface	Rainfed/Well		0.63	Private Land	0.08820	14.48073	76.44271
Musturu	K Hanumaiah/M KONDIAH	371	255057564421	Manually	159*/3	0.72	0.72	Teak /Silver Oak/Other	161	72	Surface	Rainfed/Well		0.72	Private Land	0.10080	14.48027	76.44349
Musturu	K Hanumaiah/M KONDIAH	372	255057564421	Manually	159*/7	0.59	0.59	Teak /Silver Oak/Other	162	59	Surface	Rainfed/Well		0.59	Private Land	0.08260	14.4802	76.44306
Musturu	BASAMMA/THIPPESWAMY	373	554779884478	Manually	159*/4	0.68	0.68	Teak /Silver Oak/Other	163	68	Surface	Rainfed/Well		0.68	Private Land	0.09520	14.48135	76.44218
Musturu	BASAMMA/THIPPESWAMY	374	554779884478	Manually	159*/5	0.68	0.68	Teak /Silver Oak/Other	164	68	Surface	Rainfed/Well		0.68	Private Land	0.09520	14.48092	76.44141
Musturu	REVANNA SIDAPPA/Gurubasappa	375	400285145789	Manually	160*/1	0.43	0.43	Teak /Silver Oak/Other	165	43	Surface	Rainfed/Well		0.43	Private Land	0.06020	14.47698	76.44111
Musturu	REVANNA SIDAPPA/Gurubasappa	376	400285145789	Manually	160*/1	1.08	1.08	Teak /Silver Oak/Other	166	108	Surface	Rainfed/Well		1.08	Private Land	0.15120	14.47836	76.44111
Musturu	G UJJINAPPA/Gurubasappa	377	436965642028	Manually	160*/1	0.68	0.68	Teak /Silver Oak/Other	167	68	Surface	Rainfed/Well		0.68	Private Land	0.09520	14.47909	76.4421
Musturu	G UJJINAPPA/Gurubasappa	378	436965642028	Manually	160*/1	0.83	0.83	Teak /Silver Oak/Other	168	83	Surface	Rainfed/Well		0.83	Private Land	0.11620	14.47959	76.44205
Musturu	ERAMMA/Eramma	379	606664470675	Manually	160*/2	2.57	2.57	Teak /Silver Oak/Other	169	257	Surface	Rainfed/Well		2.57	Private Land	0.35980	14.47831	76.44025
Musturu	ERAMMA/Eramma	380	606664470675	Manually	160*/5	0.95	0.95	Teak /Silver Oak/Other	170	95	Surface	Rainfed/Well		0.95	Private Land	0.13300	14.47698	76.44111
Musturu	THIPPESWAMY G/LINGAPPA	381	858163811379	Manually	160*/4	2.34	2.34	Teak /Silver Oak/Other	171	234	Surface	Rainfed/Well		2.34	Private Land	0.32760	14.47985	76.44991
Musturu	JAGADEESH S M/Musturappa	382	741503130465	Manually	160*/3	3.03	3.03	Teak /Silver Oak/Other	172	303	Surface	Rainfed/Well		3.03	Private Land	0.42420	14.47747	76.44023
Musturu	K H Manjunatha/K Hanumanthappa	383	816065082740	Manually	161*/13	0.22	0.22	Teak /Silver Oak/Other	173	22	Surface	Rainfed/Well		0.22	Private Land	0.03080	14.44773	76.44104
Musturu	K H Manjunatha/K Hanumanthappa	384	816065082740	Manually	161*/18	1.13	1.13	Teak /Silver Oak/Other	174	113	Surface	Rainfed/Well		1.13	Private Land	0.15820	14.44777	76.44007
Musturu	BORAIH/SIDDIAH	385	971325420464	Manually	161*/3	0.37	0.37	Teak /Silver Oak/Other	175	37	Surface	Rainfed/Well		0.37	Private Land	0.05180	14.44772	76.44006
Musturu	K T Musturappa/TIPPAYYA	386	404134979822	Manually	161*/19	0.75	0.75	Teak /Silver Oak/Other	176	75	Surface	Rainfed/Well		0.75	Private Land	0.10500	14.44774	76.44003
Musturu	EKANTHAPPA G T/G THIPPESWAMY	387	677749248182	Manually	161*/5	0.80	0.80	Teak /Silver Oak/Other	177	80	Surface	Rainfed/Well		0.80	Private Land	0.11200	14.44772	76.44003
Musturu	EKANTHAPPA G T/G THIPPESWAMY	388	677749248182	Manually	161*/6	1.20	1.20	Teak /Silver Oak/Other	178	120	Surface	Rainfed/Well		1.20	Private Land	0.16800	14.4473	76.44002
Musturu	EKANTHAPPA G T/G THIPPESWAMY	389	677749248182	Manually	161*/7	0.40	0.40	Teak /Silver Oak/Other	179	40	Surface	Rainfed/Well		0.40	Private Land	0.05600	14.44772	76.44023
Musturu	EKANTHAPPA G T/G THIPPESWAMY	390	677749248182	Manually	161*/11	0.22	0.22	Teak /Silver Oak/Other	180	22	Surface	Rainfed/Well		0.22	Private Land	0.03080	14.44776	76.44005

Village Name	Farmer Name:	Farmer Code	Aadhar Card No.	Rate Type (Manually/Machinery)	Survey No:	Total Area (Ha.)	Proposed Area (Ha.)	Activity/Model/Plant/Crop Name :	Number of Plants Per Ha	No. of plants	Method of Irrigation (Drip/Ring/Surface)	Source of Irrigation (Canal/Rainfed/Well)	Area as per Type Of Land (Ha.)		Ownership of Land (Community Land/Private Land)	Total Cost (In Lacs)	Latitude (Deg-Min-Sec)	Longitude (Deg-Min-Sec)
													Waste Land	Cultivable				
Musturu	EKANTHAPPA G T/G THIPPESWAMY	391	677749248182	Manually	161*/12	0.17	0.17	Teak /Silver Oak/Other	181	17	Surface	Rainfed/Well		0.17	Private Land	0.02380	14.44776	76.44007
Musturu	SANNANINGAMMA/ANJAN APPA	392	432402852209	Manually	161*/20	1.58	1.58	Teak /Silver Oak/Other	182	158	Surface	Rainfed/Well		1.58	Private Land	0.22120	14.44773	76.44003
Musturu	BASAMMA/THIPPESWAMY	393	554779884478	Manually	161*/15	1.15	1.15	Teak /Silver Oak/Other	183	115	Surface	Rainfed/Well		1.15	Private Land	0.16100	14.44773	76.44004
Musturu	B SHANKARAIHA/siddalingaiah	394	801451661932	Manually	161*/1	0.54	0.54	Teak /Silver Oak/Other	184	54	Surface	Rainfed/Well		0.54	Private Land	0.07560	14.44776	76.44004
Musturu	SIDDALINGAPPA/Durgada Ningappa	395	888515774610	Manually	161*/21	0.60	0.60	Teak /Silver Oak/Other	185	60	Surface	Rainfed/Well		0.60	Private Land	0.08400	14.44773	76.44003
Musturu	SIDDALINGAPPA/Durgada Ningappa	396	888515774610	Manually	161*/2	0.60	0.60	Teak /Silver Oak/Other	186	60	Surface	Rainfed/Well		0.60	Private Land	0.08400	14.44785	76.44991
Musturu	NINGAMMA/NINGAPPA	397	889356773075	Manually	161*/14	0.76	0.76	Teak /Silver Oak/Other	187	76	Surface	Rainfed/Well		0.76	Private Land	0.10640	14.44772	76.44006
Musturu	SAVITHRAMMA B/BORAPPA J	398	877303484501	Manually	161*/3	0.37	0.37	Teak /Silver Oak/Other	188	37	Surface	Rainfed/Well		0.37	Private Land	0.05180		
Musturu	SAVITHRAMMA B/BORAPPA J	399	877303484501	Manually	161*/4	0.36	0.36	Teak /Silver Oak/Other	189	36	Surface	Rainfed/Well		0.36	Private Land	0.05040		
Musturu	SHANTHAMMA B/Boraiah	400	735709421024	Manually	161*/4	0.36	0.36	Teak /Silver Oak/Other	190	36	Surface	Rainfed/Well		0.36	Private Land	0.05040	14.44712	76.44006
Musturu	Nagalingappa K H	401		Manually	161*/8	0.46	0.46	Teak /Silver Oak/Other	191	46	Surface	Rainfed/Well		0.46	Private Land	0.06440	14.44712	76.44
Musturu	Doddathimmaiah	402		Manually	161*/14	0.76	0.76	Teak /Silver Oak/Other	192	76	Surface	Rainfed/Well		0.76	Private Land	0.10640	14.44774	76.44004
Siddihalli	G K THIPPESWAMY/Krishna reddy	403	230855041386	Manually	62*/2	1.09	1.09	Teak /Silver Oak/Other	100	109	Surface	Rainfed/Well		1.09	Private Land	0.15260	14.50137	76.44448
Siddihalli	H Thippeswamy/Hanumanthappa	404	877652619164	Manually	62*/4	1.08	1.08	Teak /Silver Oak/Other	100	108	Surface	Rainfed/Well		1.08	Private Land	0.15120	14.48976	76.45363
Siddihalli	T REMESHREDDY/H THIPPESWAMY	405	368042706029	Manually	62*/5	1.10	1.10	Teak /Silver Oak/Other	100	110	Surface	Rainfed/Well		1.10	Private Land	0.15400	14.49033	76.4542
Siddihalli	LOKAPPA S/SAMADAPPA	406	522738089470	Manually	62*/*	1.20	1.20	Teak /Silver Oak/Other	100	120	Surface	Rainfed/Well		1.20	Private Land	0.16800	14.49006	76.45432
Siddihalli	Hanumanthappa	407		Manually	62*/*	1.20	1.20	Teak /Silver Oak/Other	100	120	Surface	Rainfed/Well		1.20	Private Land	0.16800	14.49013	76.45503
Siddihalli	Umesh D H	408		Manually	62*/3	5.60	5.60	Teak /Silver Oak/Other	101	560	Surface	Rainfed/Well		5.60	Private Land	0.78400	14.49058	76.4546
Siddihalli	Papamma/K v bhima reddy	409	663539448614	Manually	64*/1 64*/2	5.58	5.58	Teak /Silver Oak/Other	102	558	Surface	Rainfed/Well		5.58	Private Land	0.78120	14.48731	76.45357
Siddihalli	Ningappa	410		Manually	65*/*	4.59	4.59	Teak /Silver Oak/Other	103	459	Surface	Rainfed/Well		4.59	Private Land	0.64260	14.48725	76.45401
Siddihalli	LAKSHMAMMA/Narayana Reddy	411	825620371708	Manually	66*/2	1.36	1.36	Teak /Silver Oak/Other	104	136	Surface	Rainfed/Well		1.36	Private Land	0.19040	14.48914	76.45317
Siddihalli	Hanumanthappa	412		Manually	66*/2	2.46	2.46	Teak /Silver Oak/Other	105	246	Surface	Rainfed/Well		2.46	Private Land	0.34440	14.48878	76.45372
Siddihalli	Thippeswamy N/Poojari Nagappa	413	35774389121	Manually	66*/3	0.75	0.75	Teak /Silver Oak/Other	106	75	Surface	Rainfed/Well		0.75	Private Land	0.10500	14.48793	76.45669
Siddihalli	K B Govindaraj reddy	414		Manually	66*/1	3.57	3.57	Teak /Silver Oak/Other	107	357	Surface	Rainfed/Well		3.57	Private Land	0.49980	14.48818	76.45283
Siddihalli	MASTURAPPA/NINGAPPA	415	989484855416	Manually	67*/*	3.20	3.20	Teak /Silver Oak/Other	108	320	Surface	Rainfed/Well		3.20	Private Land	0.44800	14.48513	76.45304
Siddihalli	Gowramma/Thimmanna	416	309284431838	Manually	67*/*	3.11	3.11	Teak /Silver Oak/Other	109	311	Surface	Rainfed/Well		3.11	Private Land	0.43540	14.48676	76.45204
Siddihalli	Gowramma/Thimmanna	417	309284431838	Manually	67*/*	3.20	3.20	Teak /Silver Oak/Other	110	320	Surface	Rainfed/Well		3.20	Private Land	0.44800	14.48676	76.45204
Siddihalli	G T MAHANTHESHA/THIPPESWAMI	418	454569307727	Manually	67*/*	3.12	3.12	Teak /Silver Oak/Other	111	312	Surface	Rainfed/Well		3.12	Private Land	0.43680	14.48775	76.45218

Village Name	Farmer Name:	Farmer Code	Aadhar Card No.	Rate Type (Manually/Machinery)	Survey No:	Total Area (Ha.)	Proposed Area (Ha.)	Activity/Model/Plant/Crop Name :	Number of Plants Per Ha	No. of plants	Method of Irrigation (Drip/Ring/Surface)	Source of Irrigation (Canal/Rainfed/Well)	Area as per Type Of Land (Ha.)		Ownership of Land (Community Land/Private Land)	Total Cost (In Lacs)	Latitude (Deg-Min-Sec)	Longitude (Deg-Min-Sec)
													Waste Land	Cultivable				
Siddihalli	Kapara kariningappa	419		Manually	67/*/*	1.25	1.25	Teak /Silver Oak/Other	112	125	Surface	Rainfed/Well		1.25	Private Land	0.17500	14.48413	76.45294
Siddihalli	N MUSTURAPPA/NINGAPPA	420	688470704814	Manually	68/*/5	2.40	2.40	Teak /Silver Oak/Other	113	240	Surface	Rainfed/Well		2.40	Private Land	0.33600	14.48403	76.45227
Siddihalli	Dhanamma/Palaiah	421	897756859437	Manually	68/*/4	2.00	2.00	Teak /Silver Oak/Other	114	200	Surface	Rainfed/Well		2.00	Private Land	0.28000	14.48402	76.45226
Siddihalli	Boramma/Narayanappa	422	218114174545	Manually	68/*/1	3.60	3.60	Teak /Silver Oak/Other	115	360	Surface	Rainfed/Well		3.60	Private Land	0.50400	14.48404	76.45229
Siddihalli	PALAYYA/NINGAPPA	423	212064447821	Manually	68/*/1	2.54	2.54	Teak /Silver Oak/Other	116	254	Surface	Rainfed/Well		2.54	Private Land	0.35560	14.48404	76.45229
Siddihalli	JAYAMMA/KATAIAH	424	334559490307	Manually	68/*/3	1.60	1.60	Teak /Silver Oak/Other	117	160	Surface	Rainfed/Well		1.60	Private Land	0.22400	14.48401	76.45229
Siddihalli	GEETHAMMA/NINGAPPA	425	626600980986	Manually	68/*/2	3.60	3.60	Teak /Silver Oak/Other	118	360	Surface	Rainfed/Well		3.60	Private Land	0.50400	14.48403	76.45228
Siddihalli	Manjamma/Musturappa	426	360106482727	Manually	68/*/6	1.20	1.20	Teak /Silver Oak/Other	119	120	Surface	Rainfed/Well		1.20	Private Land	0.16800	14.48403	76.45228
Siddihalli	Narayanappa	427		Manually	68/*/1	3.60	3.60	Teak /Silver Oak/Other	120	360	Surface	Rainfed/Well		3.60	Private Land	0.50400	14.48404	76.45228
Siddihalli	HIRIAYAMMA/TIPPIAH	428	520025518074	Manually	71/*/1	0.80	0.80	Teak /Silver Oak/Other	100	80	Surface	Rainfed/Well		0.80	Private Land	0.11200	14.49013	76.44652
Siddihalli	Chandrappa/Bheemappa	429	388357356969	Manually	71/*/1	0.80	0.80	Teak /Silver Oak/Other	100	80	Surface	Rainfed/Well		0.80	Private Land	0.11200	14.49008	76.45096
Siddihalli	T JAYANNA/THIMAPPA	430	265196898552	Manually	71/*/1	0.80	0.80	Teak /Silver Oak/Other	100	80	Surface	Rainfed/Well		0.80	Private Land	0.11200	14.4897	76.45187
Siddihalli	RATHNAMMA/LACCHAPPA	431	800095060505	Manually	71/*/1	0.80	0.80	Teak /Silver Oak/Other	100	80	Surface	Rainfed/Well		0.80	Private Land	0.11200	14.49135	76.44956
Siddihalli	MARAI AH/OBALAI AH	432	310441763486	Manually	71/*/1	0.80	0.80	Teak /Silver Oak/Other	100	80	Surface	Rainfed/Well		0.80	Private Land	0.11200	14.49059	76.45136
Siddihalli	S HANUMANTHAREDDY/SAN JEEVAREDDY	433	679747037003	Manually	71/*/1	0.80	0.80	Teak /Silver Oak/Other	100	80	Surface	Rainfed/Well		0.80	Private Land	0.11200	14.49053	76.44956
Siddihalli	YALLAPPA/Durugappa	434	519397085295	Manually	71/*/1	0.60	0.60	Teak /Silver Oak/Other	100	60	Surface	Rainfed/Well		0.60	Private Land	0.08400	14.48938	76.44878
Siddihalli	SUDHAMMA D S/K H ANANTHAREDDY	435	209483307810	Manually	71/*/1	0.80	0.80	Teak /Silver Oak/Other	100	80	Surface	Rainfed/Well		0.80	Private Land	0.11200	14.49014	76.45019
Siddihalli	SUDHAMMA/THIPPAIAH	436	543981602053	Manually	71/*/1	0.80	0.80	Teak /Silver Oak/Other	100	80	Surface	Rainfed/Well		0.80	Private Land	0.11200	14.48945	76.45065
Siddihalli	VANAJAKSHAMMA/HANUMANTHAPPA	437	644250103711	Manually	71/*/1	0.80	0.80	Teak /Silver Oak/Other	100	80	Surface	Rainfed/Well		0.80	Private Land	0.11200	14.48887	76.45077
Siddihalli	Thipperudrappa	438		Manually	71/*/1	0.80	0.80	Teak /Silver Oak/Other	100	80	Surface	Rainfed/Well		0.80	Private Land	0.11200	14.4914	76.45013
Siddihalli	Basappa	439		Manually	71/*/1	0.80	0.80	Teak /Silver Oak/Other	100	80	Surface	Rainfed/Well		0.80	Private Land	0.11200	14.4898	76.44959
Siddihalli	Basamma	440		Manually	71/*/1	0.80	0.80	Teak /Silver Oak/Other	100	80	Surface	Rainfed/Well		0.80	Private Land	0.11200	14.49047	76.44851
Siddihalli	R Shivanna	441		Manually	71/*/1	0.80	0.80	Teak /Silver Oak/Other	100	80	Surface	Rainfed/Well		0.80	Private Land	0.11200	14.49157	76.44834
Siddihalli	Kurabara Thippaiah	442		Manually	71/*/1	0.80	0.80	Teak /Silver Oak/Other	100	80	Surface	Rainfed/Well		0.80	Private Land	0.11200	14.49004	76.44719
Siddihalli	Hanumanthareddy	443		Manually	71/*/1	0.80	0.80	Teak /Silver Oak/Other	100	80	Surface	Rainfed/Well		0.80	Private Land	0.11200	14.49001	76.44616
Siddihalli	Doddathippaiaiah	444		Manually	71/*/1	0.80	0.80	Teak /Silver Oak/Other	100	80	Surface	Rainfed/Well		0.80	Private Land	0.11200	14.4891	76.45
Siddihalli	CHANDRAKALA/sresha	445	283167958543	Manually	72/*/1	0.92	0.92	Teak /Silver Oak/Other	100	92	Surface	Rainfed/Well		0.92	Private Land	0.12880	14.49346	76.44718
Siddihalli	SURESH B/Jayanna	446	718051795854	Manually	72/*/6	0.92	0.92	Teak /Silver Oak/Other	100	92	Surface	Rainfed/Well		0.92	Private Land	0.12880	14.49352	76.4488
Siddihalli	SULOCHANAMMA/jayannareddy	447	835650050689	Manually	72/*/5	1.24	1.24	Teak /Silver Oak/Other	100	124	Surface	Rainfed/Well		1.24	Private Land	0.17360	14.4951	76.44956



Village Name	Farmer Name:	Farmer Code	Aadhar Card No.	Rate Type (Manually/Machinery)	Survey No:	Total Area (Ha.)	Proposed Area (Ha.)	Activity/Model/Plant/Crop Name :	Number of Plants Per Ha	No. of plants	Method of Irrigation (Drip/Ring/Surface)	Source of Irrigation (Canal/Rainfed/Well)	Area as per Type Of Land (Ha.)		Ownership of Land (Community Land/Private Land)	Total Cost (In Lacs)	Latitude (Deg-Min-Sec)	Longitude (Deg-Min-Sec)
													Waste Land	Cultivable				
Siddihalli	H raghav reddy/Hanumanthappa	448	981453736143	Manually	72*/8	2.73	2.73	Teak /Silver Oak/Other	100	273	Surface	Rainfed/Well		2.73	Private Land	0.38220	14.49308	76.4498
Siddihalli	B K THIPPESWAMY/KESHAVA REDDY	449	639492573186	Manually	72*/3	1.17	1.17	Teak /Silver Oak/Other	100	117	Surface	Rainfed/Well		1.17	Private Land	0.16380	14.49275	76.45188
Siddihalli	A V KRISHNACHARI/Venkatach ari	450	218199929390	Manually	72*/4	2.42	2.42	Teak /Silver Oak/Other	100	242	Surface	Rainfed/Well		2.42	Private Land	0.33880	14.49514	76.44832
Siddihalli	SRI NIVAS REDDY/BHEEMAPPA	451	499121860640	Manually	72*/2	0.96	0.96	Teak /Silver Oak/Other	100	96	Surface	Rainfed/Well		0.96	Private Land	0.13440	14.4934	76.44801
Siddihalli	BHEEMA REDDY/Papanna	452	761576206933	Manually	72*/9	1.52	1.52	Teak /Silver Oak/Other	100	152	Surface	Rainfed/Well		1.52	Private Land	0.21280	14.49274	76.45086
Siddihalli	N Suma/M Viswanath	453	615780591243	Manually	72*/7	2.72	2.72	Teak /Silver Oak/Other	100	272	Surface	Rainfed/Well		2.72	Private Land	0.38080	14	
Siddihalli	Mamatha g s/Shivannareddy	454	992503884907	Manually	73*/1	1.93	1.93	Teak /Silver Oak/Other	100	193	Surface	Rainfed/Well		1.93	Private Land	0.27020	14.49569	76.44726
Siddihalli	MANJUNATHA B K/KESHAVAREDDY	455	760998009855	Manually	73*/2	1.71	1.71	Teak /Silver Oak/Other	100	171	Surface	Rainfed/Well		1.71	Private Land	0.23940	14.49465	76.44718
Siddihalli	G B Vikram/G Babureddy	456	594831868009	Manually	74*/1	1.90	1.90	Teak /Silver Oak/Other	100	190	Surface	Rainfed/Well		1.90	Private Land	0.26600	14.49808	76.4451
Siddihalli	G T PRATHIBHA/Umesh	457	484115953037	Manually	74*/4A2	1.90	1.90	Teak /Silver Oak/Other	100	190	Surface	Rainfed/Well		1.90	Private Land	0.26600	14.49671	76.44597
Siddihalli	MANJULA G R/B BASAPPA REDDY	458	930808507729	Manually	74*/5	1.90	1.90	Teak /Silver Oak/Other	100	190	Surface	Rainfed/Well		1.90	Private Land	0.26600	14.49868	76.44471
Siddihalli	Dhananjayareddy G T/Sanna gowdra Thippaiah	459	479484620700	Manually	74*/4A1	1.50	1.50	Teak /Silver Oak/Other	100	150	Surface	Rainfed/Well		1.50	Private Land	0.21000	14.49715	76.44652
Siddihalli	ASHWINI B V/J R THIPPESWAMY	460	669631270353	Manually	74*/3	0.40	0.40	Teak /Silver Oak/Other	100	40	Surface	Rainfed/Well		0.40	Private Land	0.05600	14.49687	76.44542
Siddihalli	ASHWINI B V/J R THIPPESWAMY	461	669631270353	Manually	74*/4B	1.47	1.47	Teak /Silver Oak/Other	100	147	Surface	Rainfed/Well		1.47	Private Land	0.20580	14.49687	76.44542
Siddihalli	VEMAREDDY K G/Gangappa reddy H	462	321436053038	Manually	74*/2 74*/2	2.50	2.50	Teak /Silver Oak/Other	100	250	Surface	Rainfed/Well		2.50	Private Land	0.35000	14.4989	76.44562
Siddihalli	Nagarathamma	463		Manually	74*/2	0.12	0.12	Teak /Silver Oak/Other	100	12	Surface	Rainfed/Well		0.12	Private Land	0.01680	14.49809	76.44628
Siddihalli	P V JAGADEESH/P VASUDEVAREDDY	464	240637211115	Manually	76*/3	1.74	1.74	Teak /Silver Oak/Other	100	174	Surface	Rainfed/Well		1.74	Private Land	0.24360	14.4859	76.44422
Siddihalli	NIKHIL M P/PUTTANNA	465	808121652190	Manually	76*/5	1.20	1.20	Teak /Silver Oak/Other	100	120	Surface	Rainfed/Well		1.20	Private Land	0.16800	14.48694	76.44461
Siddihalli	G S SUJATHA/srinivasareddy	466	823848962892	Manually	76*/7	0.80	0.80	Teak /Silver Oak/Other	100	80	Surface	Rainfed/Well		0.80	Private Land	0.11200	14.48534	76.44524
Siddihalli	Shailaja/janardana	467		Manually	76*/4	0.87	0.87	Teak /Silver Oak/Other	100	87	Surface	Rainfed/Well		0.87	Private Land	0.12180	14.48642	76.4445
Siddihalli	Musthruppa	468		Manually	76*/6 76*/2	2.28	2.28	Teak /Silver Oak/Other	100	228	Surface	Rainfed/Well		2.28	Private Land	0.31920	14.4871	76.44492
Siddihalli	Janardhana/Vasudeva reddy	469	277323730238	Manually	77*/1	0.90	0.90	Teak /Silver Oak/Other	100	90	Surface	Rainfed/Well		0.90	Private Land	0.12600	14.48552	76.44489
Siddihalli	Janardhana/Vasudeva reddy	470	277323730238	Manually	77*/1	0.77	0.77	Teak /Silver Oak/Other	100	77	Surface	Rainfed/Well		0.77	Private Land	0.10780	14.48552	76.44489
Siddihalli	Janardhana/Vasudeva reddy	471	277323730238	Manually	77*/1	0.90	0.90	Teak /Silver Oak/Other	100	90	Surface	Rainfed/Well		0.90	Private Land	0.12600	14.48552	76.44489
Siddihalli	P V JAGADEESH/P VASUDEVAREDDY	472	240637211115	Manually	77*/1	0.90	0.90	Teak /Silver Oak/Other	100	90	Surface	Rainfed/Well		0.90	Private Land	0.12600	14.48582	76.44489
Siddihalli	P V JAGADEESH/P VASUDEVAREDDY	473	240637211115	Manually	77*/1	0.77	0.77	Teak /Silver Oak/Other	100	77	Surface	Rainfed/Well		0.77	Private Land	0.10780	14.48582	76.44489
Siddihalli	S H DHANANJAYAREDDI/HANU MANTHAREDDI	474	434812362260	Manually	77*/3	1.20	1.20	Teak /Silver Oak/Other	100	120	Surface	Rainfed/Well		1.20	Private Land	0.16800	14.48555	76.4449
Siddihalli	S H DHANANJAYAREDDI/HANU MANTHAREDDI	475	434812362260	Manually	77*/6	1.54	1.54	Teak /Silver Oak/Other	100	154	Surface	Rainfed/Well		1.54	Private Land	0.21560	14.48555	76.4449

Village Name	Farmer Name:	Farmer Code	Aadhar Card No.	Rate Type (Manually/Machinery)	Survey No:	Total Area (Ha.)	Proposed Area (Ha.)	Activity/Model/Plant/Crop Name :	Number of Plants Per Ha	No. of plants	Method of Irrigation (Drip/Ring/Surface)	Source of Irrigation (Canal/Rainfed/Well)	Area as per Type Of Land (Ha.)		Ownership of Land (Community Land/Private Land)	Total Cost (In Lacs)	Latitude (Deg-Min-Sec)	Longitude (Deg-Min-Sec)
													Waste Land	Cultivable				
Siddihalli	T LAKSHMI DEVI/jagadeesh	476	889034975924	Manually	77/*/1	0.90	0.90	Teak /Silver Oak/Other	100	90	Surface	Rainfed/Well		0.90	Private Land	0.12600		
Siddihalli	P NAGENDRAREDDI/RUDRA PPAREDDI	477	941003382391	Manually	77/*/2	0.75	0.75	Teak /Silver Oak/Other	100	75	Surface	Rainfed/Well		0.75	Private Land	0.10500	14.48494	76.44492
Siddihalli	SUMA/Nagendrareddy	478	341171765634	Manually	77/*/2	0.65	0.65	Teak /Silver Oak/Other	100	65	Surface	Rainfed/Well		0.65	Private Land	0.09100	14.48522	76.44489
Siddihalli	Hemalatha	479		Manually	77/*/4 77/*/5	2.75	2.75	Teak /Silver Oak/Other	100	275	Surface	Rainfed/Well		2.75	Private Land	0.38500	14.48465	76.44489
Siddihalli	PADMA/BASAPPA	480	832398388423	Manually	78/*/2	1.47	1.47	Teak /Silver Oak/Other	100	147	Surface	Rainfed/Well		1.47	Private Land	0.20580	14.48353	76.44229
Siddihalli	T VENKATESH/THIPPESWA MY	481	428907971170	Manually	78/*/1 78/*/1	5.80	5.80	Teak /Silver Oak/Other	100	580	Surface	Rainfed/Well		5.80	Private Land	0.81200	14.48451	76.44286
Siddihalli	THIPPESWAMY/PAPANNA	482	370398178846	Manually	78/*/4	0.80	0.80	Teak /Silver Oak/Other	100	80	Surface	Rainfed/Well		0.80	Private Land	0.11200	14.48394	76.44171
Siddihalli	H.SHIVANNA/PENNAPPA	483	981111764639	Manually	78/*/3	1.60	1.60	Teak /Silver Oak/Other	100	160	Surface	Rainfed/Well		1.60	Private Land	0.22400	14.48322	76.44259
Siddihalli	THIMMAPPA/THIMMA BOVI	484	521604130190	Manually	79/*/1	0.96	0.96	Teak /Silver Oak/Other	100	96	Surface	Rainfed/Well		0.96	Private Land	0.13440	14.48722	76.44003
Siddihalli	THIMMAPPA/THIMMA BOVI	485	521604130190	Manually	79/*/1	1.20	1.20	Teak /Silver Oak/Other	100	120	Surface	Rainfed/Well		1.20	Private Land	0.16800	14.48722	76.44003
Siddihalli	THIMMAPPA/THIMMA BOVI	486	521604130190	Manually	79/*/6	1.36	1.36	Teak /Silver Oak/Other	100	136	Surface	Rainfed/Well		1.36	Private Land	0.19040	14.48722	76.44003
Siddihalli	T JAYANNA/THIMAPPA	487	265196898552	Manually	79/*/8	1.20	1.20	Teak /Silver Oak/Other	100	120	Surface	Rainfed/Well		1.20	Private Land	0.16800	14.48797	76.46296
Siddihalli	V S PAPANNA/SATHYAPPA	488	930119968035	Manually	79/*/7	0.92	0.92	Teak /Silver Oak/Other	101	92	Surface	Rainfed/Well		0.92	Private Land	0.12880	14.48702	76.44011
Siddihalli	V S PAPANNA/SATHYAPPA	489	930119968035	Manually	79/*/3	1.25	1.25	Teak /Silver Oak/Other	102	125	Surface	Rainfed/Well		1.25	Private Land	0.17500	14.48702	76.44011
Siddihalli	VEMAREDDY K G/Gangappa reddy H	490	321436053038	Manually	79/*/10	3.37	3.37	Teak /Silver Oak/Other	103	337	Surface	Rainfed/Well		3.37	Private Land	0.47180	14.48815	76.44376
Siddihalli	KOTRESHAPPA/Dadappa	491	522841567588	Manually	79/*/5	1.52	1.52	Teak /Silver Oak/Other	104	152	Surface	Rainfed/Well		1.52	Private Land	0.21280	14.48736	76.46258
Siddihalli	G K VIJAYALAKSHMI/Chandrare ddy R	492	549364621729	Manually	79/*/9	0.57	0.57	Teak /Silver Oak/Other	105	57	Surface	Rainfed/Well		0.57	Private Land	0.07980	14.48875	76.4423
Siddihalli	R MANJUNATHA REDDY/S Ramareddy	493	784807514225	Manually	79/*/1	1.25	1.25	Teak /Silver Oak/Other	106	125	Surface	Rainfed/Well		1.25	Private Land	0.17500	14.48793	76.44162
Siddihalli	T LAKSHMINARAYANA/K Thimmappa	494	739675624615	Manually	79/*/6	0.96	0.96	Teak /Silver Oak/Other	107	96	Surface	Rainfed/Well		0.96	Private Land	0.13440	14.4869	76.44274
Siddihalli	Divakarareddy G T/Thippeswamy	495	588887053839	Manually	80/*/4	0.77	0.77	Teak /Silver Oak/Other	108	77	Surface	Rainfed/Well		0.77	Private Land	0.10780	14.49144	76.44335
Siddihalli	Lolakshamma/Deevakara Reddy	496	643223606284	Manually	80/*/5	0.76	0.76	Teak /Silver Oak/Other	109	76	Surface	Rainfed/Well		0.76	Private Land	0.10640	14.44904	76.44296
Siddihalli	MOHAN REDDY G T/THIPPESWAMY	497	299525130862	Manually	80/*/3	1.54	1.54	Teak /Silver Oak/Other	110	154	Surface	Rainfed/Well		1.54	Private Land	0.21560	14.49143	76.44391
Siddihalli	GANGAMMA/LATE CHANDRA REDDY	498	767938996286	Manually	80/*/1	1.02	1.02	Teak /Silver Oak/Other	111	102	Surface	Rainfed/Well		1.02	Private Land	0.14280	14.49147	76.4429
Siddihalli	G D THIPPESHA/divakarareddy	499	752917059092	Manually	80/*/8	1.54	1.54	Teak /Silver Oak/Other	112	154	Surface	Rainfed/Well		1.54	Private Land	0.21560	14.49161	76.44209
Siddihalli	J RAMESHAREDDI/JAYANNA REDDY	500	913523861514	Manually	80/*/2	0.93	0.93	Teak /Silver Oak/Other	113	93	Surface	Rainfed/Well		0.93	Private Land	0.13020	14.49175	76.44371
Siddihalli	G K Thippeswamy q	501		Manually	80/*/9	0.80	0.80	Teak /Silver Oak/Other	114	80	Surface	Rainfed/Well		0.80	Private Land	0.11200	14.49046	76.44315
Siddihalli	N K Kavitha	502		Manually	80/*/6	1.53	1.53	Teak /Silver Oak/Other	115	153	Surface	Rainfed/Well		1.53	Private Land	0.21420	14.48985	76.44399

Village Name	Farmer Name:	Farmer Code	Aadhar Card No.	Rate Type (Manually/Machinery)	Survey No:	Total Area (Ha.)	Proposed Area (Ha.)	Activity/Model/Plant/Crop Name :	Number of Plants Per Ha	No. of plants	Method of Irrigation (Drip/Ring/Surface)	Source of Irrigation (Canal/Rainfed/Well)	Area as per Type Of Land (Ha.)		Ownership of Land (Community Land/Private Land)	Total Cost (In Lacs)	Latitude (Deg-Min-Sec)	Longitude (Deg-Min-Sec)
													Waste Land	Cultivable				
Siddihalli	G P Thippeswamy	503		Manually	80*/7	1.53	1.53	Teak /Silver Oak/Other	116	153	Surface	Rainfed/Well		1.53	Private Land	0.21420	14.48979	76.44231
Siddihalli	G T Thippeswamy/Sanna Gowdaru Thippaiah	504	282386963824	Manually	81*/2	3.26	3.26	Teak /Silver Oak/Other	117	326	Surface	Rainfed/Well		3.26	Private Land	0.45640	14.4935	76.44351
Siddihalli	G R SUNITHA/P N Krishna	505	213570524437	Manually	81*/4	1.40	1.40	Teak /Silver Oak/Other	118	140	Surface	Rainfed/Well		1.40	Private Land	0.19600	14.49452	76.46348
Siddihalli	Dhananjayareddy G T/Sanna gowdra Thippaiah	506	479484620700	Manually	81*/1	2.55	2.55	Teak /Silver Oak/Other	119	255	Surface	Rainfed/Well		2.55	Private Land	0.35700	14.49296	76.44281
Siddihalli	P M Navina	507		Manually	81*/3	0.41	0.41	Teak /Silver Oak/Other	120	41	Surface	Rainfed/Well		0.41	Private Land	0.05740	14.49477	76.44361
Siddihalli	Gowdru thippeswamy	508		Manually	81*/1	9.81	9.81	Teak /Silver Oak/Other	121	981	Surface	Rainfed/Well		9.81	Private Land	1.37340		
Siddihalli	Umesh/Hanumanthappa	509	913523861514	Manually	87*/*	1.52	1.52	Teak /Silver Oak/Other	122	152	Surface	Rainfed/Well		1.52	Private Land	0.21280	14.49416	76.43874
Siddihalli	B K THIPPESWAMY/KESHA REDDY	510	639492573186	Manually	87*/1B	1.71	1.71	Teak /Silver Oak/Other	123	171	Surface	Rainfed/Well		1.71	Private Land	0.23940	14.49282	76.43806
Siddihalli	Y R BABU REDDY/Rama Reddy	511	348242430129	Manually	87*/1A1	0.80	0.80	Teak /Silver Oak/Other	124	80	Surface	Rainfed/Well		0.80	Private Land	0.11200	14.49426	76.44003
Siddihalli	Y R BABU REDDY/Rama Reddy	512	348242430129	Manually	87*/1A3	1.10	1.10	Teak /Silver Oak/Other	125	110	Surface	Rainfed/Well		1.10	Private Land	0.15400	14.49426	76.44003
Siddihalli	T MEENAKSHI/N SRINIVASIAH	513	431746109614	Manually	87*/2	1.10	1.10	Teak /Silver Oak/Other	126	110	Surface	Rainfed/Well		1.10	Private Land	0.15400	14.49358	76.44001
Siddihalli	RUDHRAMMA/Thippeswamy	514	448236728202	Manually	87*/*	1.52	1.52	Teak /Silver Oak/Other	127	152	Surface	Rainfed/Well		1.52	Private Land	0.21280	14.49359	76.43838
Siddihalli	Thimmabovi	515		Manually	87*/5	2.22	2.22	Teak /Silver Oak/Other	128	222	Surface	Rainfed/Well		2.22	Private Land	0.31080	14.49284	76.44055
Siddihalli	Thipperudrappa	516		Manually	87*/1a2	1.56	1.56	Teak /Silver Oak/Other	129	156	Surface	Rainfed/Well		1.56	Private Land	0.21840	14.49271	76.43933
Siddihalli	Jayannareddy B	517		Manually	87*/6	1.36	1.36	Teak /Silver Oak/Other	130	136	Surface	Rainfed/Well		1.36	Private Land	0.19040	14.49423	76.44032
Siddihalli	S K Ramareddy/S Krishnareddy	518	770665844106	Manually	88*/1	1.60	1.60	Teak /Silver Oak/Other	131	160	Surface	Rainfed/Well		1.60	Private Land	0.22400	14.48872	76.44185
Siddihalli	Hanumantappa/Venkatappa	519	544352021388	Manually	88*/3	1.60	1.60	Teak /Silver Oak/Other	132	160	Surface	Rainfed/Well		1.60	Private Land	0.22400	14.48812	76.441572
Siddihalli	T JAYANNA/THIMAPPA	520	265196898552	Manually	88*/2	1.60	1.60	Teak /Silver Oak/Other	133	160	Surface	Rainfed/Well		1.60	Private Land	0.22400	14.48883	76.44121
Siddihalli	T SANTHOSH/DODDATHIPPAIAH	521	689659426738	Manually	88*/2	0.80	0.80	Teak /Silver Oak/Other	134	80	Surface	Rainfed/Well		0.80	Private Land	0.11200	14.48883	76.44121
Siddihalli	HUSAIN MIYAN/budesab	522	884321653271	Manually	88*/4	5.33	5.33	Teak /Silver Oak/Other	135	533	Surface	Rainfed/Well		5.33	Private Land	0.74620	14.48921	76.44046
Siddihalli	CHANDRANNA/Hanumanthappa	523	816082731730	Manually	89*/4	0.92	0.92	Teak /Silver Oak/Other	136	92	Surface	Rainfed/Well		0.92	Private Land	0.12880	14.48767	76.43859
Siddihalli	T thippeswamy/Thimmappa	524	819776051739	Manually	89*/8	0.76	0.76	Teak /Silver Oak/Other	137	76	Surface	Rainfed/Well		0.76	Private Land	0.10640	14.48867	76.43768
Siddihalli	Lakshmi devi/Thippeswamy	525	680481876637	Manually	89*/7	0.82	0.82	Teak /Silver Oak/Other	138	82	Surface	Rainfed/Well		0.82	Private Land	0.11480	14.44869	76.43824
Siddihalli	TIPPESWAMY H/HANUMANTHAPPA	526	786035494555	Manually	89*/2	0.39	0.39	Teak /Silver Oak/Other	139	39	Surface	Rainfed/Well		0.39	Private Land	0.05460	14.48905	76.43729
Siddihalli	Hanumantappa/Venkatappa	527	544352021388	Manually	89*/3	0.89	0.89	Teak /Silver Oak/Other	140	89	Surface	Rainfed/Well		0.89	Private Land	0.12460	14.48903	76.43752
Siddihalli	HONNAMMA/IEERAPPA	528	404295712879	Manually	89*/10	0.40	0.40	Teak /Silver Oak/Other	141	40	Surface	Rainfed/Well		0.40	Private Land	0.05600	14.48662	76.43749
Siddihalli	K venkateshappa/Kariyappa	529	557348806977	Manually	89*/5	1.19	1.19	Teak /Silver Oak/Other	142	119	Surface	Rainfed/Well		1.19	Private Land	0.16660	14.48753	76.43778
Siddihalli	K T SANNAVEERANNA/THIPPANNA	530	996116642678	Manually	89*/1	0.94	0.94	Teak /Silver Oak/Other	143	94	Surface	Rainfed/Well		0.94	Private Land	0.13160	14.48683	76.43855

Village Name	Farmer Name:	Farmer Code	Aadhar Card No.	Rate Type (Manually/Machinery)	Survey No:	Total Area (Ha.)	Proposed Area (Ha.)	Activity/Model/Plant/Crop Name :	Number of Plants Per Ha	No. of plants	Method of Irrigation (Drip/Ring/Surface)	Source of Irrigation (Canal/Rainfed/Well)	Area as per Type Of Land (Ha.)		Ownership of Land (Community Land/Private Land)	Total Cost (In Lacs)	Latitude (Deg-Min-Sec)	Longitude (Deg-Min-Sec)
													Waste Land	Cultivable				
Siddihalli	C K Ramabhovi/Kariyappa	531	647955688912	Manually	89*/11	1.19	1.19	Teak /Silver Oak/Other	144	119	Surface	Rainfed/Well		1.19	Private Land	0.16660	14.48906	76.4377
Siddihalli	Papanna	532		Manually	89*/6	2.09	2.09	Teak /Silver Oak/Other	145	209	Surface	Rainfed/Well		2.09	Private Land	0.29260	14.44827	76.43825
Siddihalli	Erappa/ Thimmaiah	533		Manually	89*/9	1.86	1.86	Teak /Silver Oak/Other	146	186	Surface	Rainfed/Well		1.86	Private Land	0.26040	14.48905	76.43831
Siddihalli	Durugappa	534		Manually	100*/*	2.06	2.06	Teak /Silver Oak/Other	147	206	Surface	Rainfed/Well		2.06	Private Land	0.28840	14.48272	76.45041
Siddihalli	Samadappa	535		Manually	101*/1	1.16	1.16	Teak /Silver Oak/Other	148	116	Surface	Rainfed/Well		1.16	Private Land	0.16240	14.48269	76.45014
Siddihalli	Ramappa	536		Manually	101*/2	0.40	0.40	Teak /Silver Oak/Other	149	40	Surface	Rainfed/Well		0.40	Private Land	0.05600	14.48269	76.45014
Siddihalli	Bharamappa	537		Manually	101*/3	0.40	0.40	Teak /Silver Oak/Other	150	40	Surface	Rainfed/Well		0.40	Private Land	0.05600	14.4827	76.45015
Siddihalli	JAYAMMA/CHOWDAPPA	538	734150554611	Manually	102*/*	1.81	1.81	Teak /Silver Oak/Other	151	181	Surface	Rainfed/Well		1.81	Private Land	0.25340	14.48244	76.44957
Siddihalli	VEERESH K M/K M SHARAI AH	539	580109617268	Manually	103*/*	2.01	2.01	Teak /Silver Oak/Other	152	201	Surface	Rainfed/Well		2.01	Private Land	0.28140	14.48237	76.44923
Siddihalli	S V NAGARAJA/VEERAYABHA DRAIAH	540	510433092960	Manually	104*/*	1.90	1.90	Teak /Silver Oak/Other	153	190	Surface	Rainfed/Well		1.90	Private Land	0.26600	14.48193	76.44851
Siddihalli	S N LINGESHA/Nijalingappa S Shanthamma	541	771657930971	Manually	105*/*	1.87	1.87	Teak /Silver Oak/Other	154	187	Surface	Rainfed/Well		1.87	Private Land	0.26180	14.48193	76.44786
Siddihalli	Shanthamma	542		Manually	106*/*	1.83	1.83	Teak /Silver Oak/Other	155	183	Surface	Rainfed/Well		1.83	Private Land	0.25620	14.48194	76.44768
Siddihalli	T MEENAKSHI/N SRINIVASAI AH	543	431746109614	Manually	124*/*	1.60	1.60	Teak /Silver Oak/Other	156	160	Surface	Rainfed/Well		1.60	Private Land	0.22400	14.48653	76.44496
Siddihalli	Premaleela/Malla reddy	544	975837772124	Manually	125*/*	1.60	1.60	Teak /Silver Oak/Other	157	160	Surface	Rainfed/Well		1.60	Private Land	0.22400	14.48645	76.44739
Siddihalli	YALLAPPA	545		Manually	126*/*	1.60	1.60	Teak /Silver Oak/Other	158	160	Surface	Rainfed/Well		1.60	Private Land	0.22400	14.48653	76.44762
Siddihalli	Devendrappa/Ramappa	546	565578337780	Manually	127*/2	0.53	0.53	Teak /Silver Oak/Other	159	53	Surface	Rainfed/Well		0.53	Private Land	0.07420	14.48667	76.44806
Siddihalli	R RAMESHA/REVANNA	547	819030309092	Manually	127*/3	0.54	0.54	Teak /Silver Oak/Other	160	54	Surface	Rainfed/Well		0.54	Private Land	0.07560	14.48665	76.44814
Siddihalli	JAYAMMA/CHOWDAPPA	548	734150554611	Manually	127*/1	0.53	0.53	Teak /Silver Oak/Other	161	53	Surface	Rainfed/Well		0.53	Private Land	0.07420	14.48663	76.44793
Siddihalli	MASSAN SAB/HONNUR SAB	549	380818236586	Manually	128*/1	0.80	0.80	Teak /Silver Oak/Other	162	80	Surface	Rainfed/Well		0.80	Private Land	0.11200	14.48665	76.44827
Siddihalli	MASSAN SAB/HONNUR SAB	550	380818236586	Manually	128*/2	0.80	0.80	Teak /Silver Oak/Other	163	80	Surface	Rainfed/Well		0.80	Private Land	0.11200	14.48672	76.44848
Siddihalli	T JAYANNA/THIMAPPA	551	265196898552	Manually	129*/*	1.60	1.60	Teak /Silver Oak/Other	164	160	Surface	Rainfed/Well		1.60	Private Land	0.22400	14.48606	76.4485
Siddihalli	RAMAPPA/BHARMAPPA	552	348947988578	Manually	130*/1	1.60	1.60	Teak /Silver Oak/Other	165	160	Surface	Rainfed/Well		1.60	Private Land	0.22400	14.48615	76.44884
Siddihalli	BHARMAPPA/THIPPAIAH	553	213067302994	Manually	130*/1	1.60	1.60	Teak /Silver Oak/Other	166	160	Surface	Rainfed/Well		1.60	Private Land	0.22400	14.48613	76.44892
Siddihalli	Ramesha	554		Manually	131*/*	1.60	1.60	Teak /Silver Oak/Other	167	160	Surface	Rainfed/Well		1.60	Private Land	0.22400	14.48618	76.4493
Siddihalli	Gonappa/Parusappa	555	783119370990	Manually	132*/1	0.72	0.72	Teak /Silver Oak/Other	168	72	Surface	Rainfed/Well		0.72	Private Land	0.10080	14.4862	76.44963
Siddihalli	DURUGAPPA/THIPPESWAMY D	556	369971370913	Manually	132*/1	0.72	0.72	Teak /Silver Oak/Other	169	72	Surface	Rainfed/Well		0.72	Private Land	0.10080	14.48636	76.44984
Siddihalli	Hanumanthareddy	557		Manually	133*/*	1.44	1.44	Teak /Silver Oak/Other	170	144	Surface	Rainfed/Well		1.44	Private Land	0.20160	14.48637	76.45001
Siddihalli	S R Thippeswamy	558		Manually	133*/*	1.44	1.44	Teak /Silver Oak/Other	171	144	Surface	Rainfed/Well		1.44	Private Land	0.20160	14.48647	76.4503
Siddihalli	Kamalamma	559		Manually	134*/*	1.50	1.50	Teak /Silver Oak/Other	172	150	Surface	Rainfed/Well		1.50	Private Land	0.21000	14.48643	76.45049

Village Name	Farmer Name:	Farmer Code	Aadhar Card No.	Rate Type (Manually/Machinery)	Survey No:	Total Area (Ha.)	Proposed Area (Ha.)	Activity/Model/Plant/Crop Name :	Number of Plants Per Ha	No. of plants	Method of Irrigation (Drip/Ring/Surface)	Source of Irrigation (Canal/Rainfed/Well)	Area as per Type Of Land (Ha.)		Ownership of Land (Community Land/Private Land)	Total Cost (In Lacs)	Latitude (Deg-Min-Sec)	Longitude (Deg-Min-Sec)
													Waste Land	Cultivable				
Siddihalli	Yallappa	560		Manually	136/*/*	1.44	1.44	Teak /Silver Oak/Other	173	144	Surface	Rainfed/Well		1.44	Private Land	0.20160	14.48645	76.45121
Siddihalli	S K Thirmareddi/S KRISHNAREDDI	561	425267938526	Manually	1*/2	1.47	1.47	Teak /Silver Oak/Other	100	147	Surface	Rainfed/Well		1.47	Private Land	0.20580	14.50322	76.44124
Siddihalli	H T TIPPEWAMY/GIDDA NAGAPPA	562	945411022869	Manually	13*/3	1.81	1.81	Teak /Silver Oak/Other	100	181	Surface	Rainfed/Well		1.81	Private Land	0.25340	14.50863	76.44127
Siddihalli	Ramachandrappa/Tippanna	563	276287476664	Manually	13*/1	1.40	1.40	Teak /Silver Oak/Other	100	140	Surface	Rainfed/Well		1.40	Private Land	0.19600	14.50718	76.44128
Siddihalli	Chandrappa	564		Manually	13*/1	1.40	1.40	Teak /Silver Oak/Other	100	140	Surface	Rainfed/Well		1.40	Private Land	0.19600	14.50836	76.44128
Siddihalli	Balamma	565		Manually	13*/2	1.67	1.67	Teak /Silver Oak/Other	100	167	Surface	Rainfed/Well		1.67	Private Land	0.23380	14.50771	76.44223
Siddihalli	Katappa	566		Manually	13*/3	1.80	1.80	Teak /Silver Oak/Other	100	180	Surface	Rainfed/Well		1.80	Private Land	0.25200	14.50701	76.4411
Siddihalli	NARAYANAMMA/Thippareddy A B	567	530391564237	Manually	15/*/*	0.39	0.39	Teak /Silver Oak/Other	100	39	Surface	Rainfed/Well		0.39	Private Land	0.05460	14.50435	76.44135
Siddihalli	DAYANAND/BHEEMAREDDY	568	213769128295	Manually	15/*/*	0.39	0.39	Teak /Silver Oak/Other	100	39	Surface	Rainfed/Well		0.39	Private Land	0.05460	14.5043	76.44468
Siddihalli	SIDDANNA B/basanna	569	945606382872	Manually	15*/1	0.64	0.64	Teak /Silver Oak/Other	100	64	Surface	Rainfed/Well		0.64	Private Land	0.08960	14.50378	76.44145
Siddihalli	Manjunatha reddy	570		Manually	15/*/*	0.40	0.40	Teak /Silver Oak/Other	100	40	Surface	Rainfed/Well		0.40	Private Land	0.05600	14.50413	76.44127
Siddihalli	Jayamma	571		Manually	15/*/*	0.40	0.40	Teak /Silver Oak/Other	100	40	Surface	Rainfed/Well		0.40	Private Land	0.05600	14.50414	76.44162
Siddihalli	Hanumanthareddy	572		Manually	15*/7	0.34	0.34	Teak /Silver Oak/Other	100	34	Surface	Rainfed/Well		0.34	Private Land	0.04760	14.44182	76.50373
Siddihalli	Suderareddyq	573		Manually	15*/4	0.34	0.34	Teak /Silver Oak/Other	100	34	Surface	Rainfed/Well		0.34	Private Land	0.04760	14.44193	76.50362
Siddihalli	B T Shivanna/THIPPESWAMY	574	828391540687	Manually	16*/2	0.36	0.36	Teak /Silver Oak/Other	100	36	Surface	Rainfed/Well		0.36	Private Land	0.05040	14.505	76.44186
Siddihalli	LAKSHMAMMA/Govindraddy	575	576321457164	Manually	16*/3	0.50	0.50	Teak /Silver Oak/Other	100	50	Surface	Rainfed/Well		0.50	Private Land	0.07000	14.50531	76.44224
Siddihalli	B GOVINDA REDDY/Thimmappa	576	672552843829	Manually	16/*/*	0.37	0.37	Teak /Silver Oak/Other	100	37	Surface	Rainfed/Well		0.37	Private Land	0.05180	14.50501	76.44143
Siddihalli	Ananthareddy	577		Manually	16/*/*	0.30	0.30	Teak /Silver Oak/Other	100	30	Surface	Rainfed/Well		0.30	Private Land	0.04200	14.44159	76.44155
Siddihalli	J RAMESHAREDDI/JAYANNA REDDY	578	913523861514	Manually	17*/1	0.80	0.80	Teak /Silver Oak/Other	100	80	Surface	Rainfed/Well		0.80	Private Land	0.11200	14.50635	76.44237
Siddihalli	Thimmareddy	579		Manually	17*/1	0.96	0.96	Teak /Silver Oak/Other	100	96	Surface	Rainfed/Well		0.96	Private Land	0.13440	14.50656	76.44322
Siddihalli	C T Sathish/Thippeswamy	580	318785795825	Manually	18*/1	0.64	0.64	Teak /Silver Oak/Other	100	64	Surface	Rainfed/Well		0.64	Private Land	0.08960	14.50613	76.44476
Siddihalli	H raghav reddy/Hanumanthappa	581	981453736143	Manually	18*/3	0.16	0.16	Teak /Silver Oak/Other	100	16	Surface	Rainfed/Well		0.16	Private Land	0.02240	14.50591	76.44376
Siddihalli	C t ramareddy/C thippayya	582	646607009003	Manually	18*/3	0.16	0.16	Teak /Silver Oak/Other	100	16	Surface	Rainfed/Well		0.16	Private Land	0.02240	14.50545	76.50477
Siddihalli	H raghav reddy/Hanumanthappa	583	981453736143	Manually	19*/1	1.58	1.58	Teak /Silver Oak/Other	100	158	Surface	Rainfed/Well		1.58	Private Land	0.22120		
Siddihalli	Hanumanthappa	584		Manually	19*/1	1.58	1.58	Teak /Silver Oak/Other	100	158	Surface	Rainfed/Well		1.58	Private Land	0.22120		
Siddihalli	Laxmidevi	585		Manually	19*/2	1.21	1.21	Teak /Silver Oak/Other	100	121	Surface	Rainfed/Well		1.21	Private Land	0.16940		
Siddihalli	R.T.Nagaraja/Rathamma	586	410200703798	Manually	20*/1	1.33	1.33	Teak /Silver Oak/Other	100	133	Surface	Rainfed/Well		1.33	Private Land	0.18620		
Siddihalli	Mukunda/thippareddy	587		Manually	20*/2	1.55	1.55	Teak /Silver Oak/Other	100	155	Surface	Rainfed/Well		1.55	Private Land	0.21700		

Village Name	Farmer Name:	Farmer Code	Aadhar Card No.	Rate Type (Manually/Machinery)	Survey No:	Total Area (Ha.)	Proposed Area (Ha.)	Activity/Model/Plant/Crop Name :	Number of Plants Per Ha	No. of plants	Method of Irrigation (Drip/Ring/Surface)	Source of Irrigation (Canal/Rainfed/Well)	Area as per Type Of Land (Ha.)		Ownership of Land (Community Land/Private Land)	Total Cost (In Lacs)	Latitude (Deg-Min-Sec)	Longitude (Deg-Min-Sec)
													Waste Land	Cultivable				
Siddihalli	SHAMALAMMA/SHIVANNA REDDY	588	472792374855	Manually	21*/3	1.80	1.80	Teak /Silver Oak/Other	100	180	Surface	Rainfed/Well		1.80	Private Land	0.25200		
Siddihalli	UMESH G T/Thippeswamy	589	823615417286	Manually	21*/1	2.74	2.74	Teak /Silver Oak/Other	100	274	Surface	Rainfed/Well		2.74	Private Land	0.38360	14.50198	76.44483
Siddihalli	B V RAMESHA REDDY/VASUDEVA REDDY	590	591817168947	Manually	22*/8	0.28	0.28	Teak /Silver Oak/Other	100	28	Surface	Rainfed/Well		0.28	Private Land	0.03920	14.50375	448873
Siddihalli	Narayana reddy h/Hanumanthappa	591	778392589592	Manually	22*/1	0.29	0.29	Teak /Silver Oak/Other	100	29	Surface	Rainfed/Well		0.29	Private Land	0.04060	14.50427	76.4433
Siddihalli	Papamma	592		Manually	22/3	0.20	0.20	Teak /Silver Oak/Other	100	20	Surface	Rainfed/Well		0.20	Private Land	0.02800	14.50415	76.44294
Siddihalli	hanumanthappa	593		Manually	22/4	0.17	0.17	Teak /Silver Oak/Other	100	17	Surface	Rainfed/Well		0.17	Private Land	0.02380	14.50437	76.44144
Siddihalli	harishkumar i	594		Manually	22/5	0.27	0.27	Teak /Silver Oak/Other	100	27	Surface	Rainfed/Well		0.27	Private Land	0.03780	14.50408	76.44129
Siddihalli	krushna reddy	595		Manually	22/5	0.46	0.46	Teak /Silver Oak/Other	100	46	Surface	Rainfed/Well		0.46	Private Land	0.06440	14.50368	76.441
Siddihalli	thippeswamy	596		Manually	22/5	0.20	0.20	Teak /Silver Oak/Other	100	20	Surface	Rainfed/Well		0.20	Private Land	0.02800	14.50393	76.44352
Siddihalli	Vemareddy	597		Manually	22/6	0.18	0.18	Teak /Silver Oak/Other	100	18	Surface	Rainfed/Well		0.18	Private Land	0.02520		
Siddihalli	siddlingappa	598			22/7	18.00	18.00	Teak /Silver Oak/Other	101	1800	Surface	Rainfed/Well		18.00	Private Land	2.52000		
Siddihalli	B V Ramesh reddy	599			22*/8	0.28	0.28	Teak /Silver Oak/Other	102	28	Surface	Rainfed/Well		0.28	Private Land	0.03920	14.50375	76.44887
Siddihalli	M Ramakrushnareddy	600			22*/9	0.32	0.32	Teak /Silver Oak/Other	103	32	Surface	Rainfed/Well		0.32	Private Land	0.04480	14.50351	76.44299
Siddihalli	HANUMANTHAREDDY/Pai Bhimareddy	601	515048220340		23*/2	0.48	0.48	Teak /Silver Oak/Other	104	48	Surface	Rainfed/Well		0.48	Private Land	0.06720	14.50106	76.44188
Siddihalli	VEMAREDDY K G/Gangappa reddy H	602	321436053038		23*/1	0.48	0.48	Teak /Silver Oak/Other	105	48	Surface	Rainfed/Well		0.48	Private Land	0.06720	14.50118	76.44141
Siddihalli	SAROJAMMA/Sannappa Reddy	603	699822664692		24*/1 24*/2 24*/3	1.08	1.08	Teak /Silver Oak/Other	106	108	Surface	Rainfed/Well		1.08	Private Land	0.15120	14.50182	76.4411
Siddihalli	B V PRAKASH REDDI/Vasudevareddi	604	700126297399		25*/3	0.86	0.86	Teak /Silver Oak/Other	107	86	Surface	Rainfed/Well		0.86	Private Land	0.12040	14.49994	76.44359
Siddihalli	P Krishna Reddy/Bhimappa	605	712973285110		25*/1	0.51	0.51	Teak /Silver Oak/Other	108	51	Surface	Rainfed/Well		0.51	Private Land	0.07140	14.49971	76.44439
Siddihalli	SUNANDAMMA/RAMACHANDRA REDDY	606	558112359437		25*/5	0.60	0.60	Teak /Silver Oak/Other	109	60	Surface	Rainfed/Well		0.60	Private Land	0.08400	14.50033	76.44275
Siddihalli	JAYAMMA/GOVINDAREDDY	607	892381665445		25*/6	0.40	0.40	Teak /Silver Oak/Other	110	40	Surface	Rainfed/Well		0.40	Private Land	0.05600	14.50046	76.44251
Siddihalli	YALLAMMA/thippeswamy	608	904325921803		25*/4	0.66	0.66	Teak /Silver Oak/Other	111	66	Surface	Rainfed/Well		0.66	Private Land	0.09240	14.50022	76.44303
Siddihalli	B V VISHWANATHAREDDI/Vasudevareddy	609	803658361413		25*/2	1.05	1.05	Teak /Silver Oak/Other	112	105	Surface	Rainfed/Well		1.05	Private Land	0.14700	14.50011	76.44325
Siddihalli	Lakshmidevi/Dhannjaya Reddy	610	366279250314		26*/7	0.62	0.62	Teak /Silver Oak/Other	113	62	Surface	Rainfed/Well		0.62	Private Land	0.08680	14.49878	76.44434
Siddihalli	Yogishareddy/Seetharamareddy	611	924789678493		26*/1	1.28	1.28	Teak /Silver Oak/Other	114	128	Surface	Rainfed/Well		1.28	Private Land	0.17920	14.49972	76.44439
Siddihalli	PRAKASHA REDDY/Seetharamareddy	612	514013355175		26*/2	0.64	0.64	Teak /Silver Oak/Other	115	64	Surface	Rainfed/Well		0.64	Private Land	0.08960	14.49971	76.44439
Siddihalli	PRAKASHA REDDY/Seetharamareddy	613	514013355175		26*/3	0.68	0.68	Teak /Silver Oak/Other	116	68	Surface	Rainfed/Well		0.68	Private Land	0.09520	14.49871	76.44439
Siddihalli	Thippeswamy	614			26*/5	0.15	0.15	Teak /Silver Oak/Other	117	15	Surface	Rainfed/Well		0.15	Private Land	0.02100		
Siddihalli	Vedavathi/ Vikram G B	615			26*/8	0.09	0.09	Teak /Silver Oak/Other	118	9	Surface	Rainfed/Well		0.09	Private Land	0.01260		

Village Name	Farmer Name:	Farmer Code	Aadhar Card No.	Rate Type (Manually/Machinery)	Survey No:	Total Area (Ha.)	Proposed Area (Ha.)	Activity/Model/Plant/Crop Name :	Number of Plants Per Ha	No. of plants	Method of Irrigation (Drip/Ring/Surface)	Source of Irrigation (Canal/Rainfed/Well)	Area as per Type Of Land (Ha.)		Ownership of Land (Community Land/Private Land)	Total Cost (In Lacs)	Latitude (Deg-Min-Sec)	Longitude (Deg-Min-Sec)
													Waste Land	Cultivable				
Siddihalli	Ramesh reddy J / Jayannareddy	616			26*/10 26*/11	0.12	0.12	Teak /Silver Oak/Other	119	12	Surface	Rainfed/Well		0.12	Private Land	0.01680		
Siddihalli	G B Thippeswamy	617			26*/12	0.09	0.09	Teak /Silver Oak/Other	120	9	Surface	Rainfed/Well		0.09	Private Land	0.01260		
Siddihalli	Hanumanthappa	618			26*/6	1.14	1.14	Teak /Silver Oak/Other	121	114	Surface	Rainfed/Well		1.14	Private Land	0.15960	14.49872	76.44434
Siddihalli	G R Thippeswamy	619			26*/9	0.09	0.09	Teak /Silver Oak/Other	122	9	Surface	Rainfed/Well		0.09	Private Land	0.01260		
Siddihalli	S K Thirmareddi/S KRISHNAREDDI	620	425267938526		27*/*	3.58	3.58	Teak /Silver Oak/Other	123	358	Surface	Rainfed/Well		3.58	Private Land	0.50120	14.50046	76.44443
Siddihalli	H Thippeswamy/Hanumanthappa	621	877652619164		28*/1	0.61	0.61	Teak /Silver Oak/Other	124	61	Surface	Rainfed/Well		0.61	Private Land	0.08540	14.5011	76.44451
Siddihalli	B H Anantha Reddy/Hanumanthappa	622	269385261849		28*/2	0.59	0.59	Teak /Silver Oak/Other	125	59	Surface	Rainfed/Well		0.59	Private Land	0.08260	14.50137	76.44448
Siddihalli	B T DHANANJAYAREDDY/BAJJE THIPPESWAMY	623	548324014865		28*/4	1.42	1.42	Teak /Silver Oak/Other	126	142	Surface	Rainfed/Well		1.42	Private Land	0.19880	14.5019	76.44457
Siddihalli	SATHYA NARYANA REDDY/AIYANNA REDDY	624	865191165205		28*/3	1.11	1.11	Teak /Silver Oak/Other	127	111	Surface	Rainfed/Well		1.11	Private Land	0.15540	14.50163	76.44457
Siddihalli	Mamatha g s/Shivannareddy	625	992503884907		73*/1	1.93	1.93	Teak /Silver Oak/Other	128	193	Surface	Rainfed/Well		1.93	Private Land	0.27020	14.49569	76.44726
Siddihalli	MANJUNATHA B K/KESHAVAREDDY	626	760998009855		73*/2	1.71	1.71	Teak /Silver Oak/Other	129	171	Surface	Rainfed/Well		1.71	Private Land	0.23940	14.49465	76.44718
Siddihalli	G B Vikram/G Babureddy	627	594831868009		74*/1	1.90	1.90	Teak /Silver Oak/Other	130	190	Surface	Rainfed/Well		1.90	Private Land	0.26600	14.49808	76.4451
Siddihalli	G T PRATHIBHA/Umesh	628	484115953037		74*/4A2	1.90	1.90	Teak /Silver Oak/Other	131	190	Surface	Rainfed/Well		1.90	Private Land	0.26600	14.49671	76.44597
Siddihalli	MANJULA G R/B BASAPPA REDDY	629	930808507729		74*/5	1.90	1.90	Teak /Silver Oak/Other	132	190	Surface	Rainfed/Well		1.90	Private Land	0.26600	14.49868	76.44471
Siddihalli	Dhananjayareddy G T/Sanna gowdra Thippaiah	630	479484620700		74*/4A1	1.50	1.50	Teak /Silver Oak/Other	133	150	Surface	Rainfed/Well		1.50	Private Land	0.21000	14.49715	76.44652
Siddihalli	ASHWINI B V/J R THIPPESWAMY	631	669631270353		74*/3	0.40	0.40	Teak /Silver Oak/Other	134	40	Surface	Rainfed/Well		0.40	Private Land	0.05600	14.49687	76.44542
Siddihalli	ASHWINI B V/J R THIPPESWAMY	632	669631270353		74*/4B	1.47	1.47	Teak /Silver Oak/Other	135	147	Surface	Rainfed/Well		1.47	Private Land	0.20580	14.49687	76.44542
Siddihalli	DEMAREDDY K G/Gangappa reddy H	633	321436053038		74*/2 74*/2	2.50	2.50	Teak /Silver Oak/Other	136	250	Surface	Rainfed/Well		2.50	Private Land	0.35000	14.4989	76.44562
Siddihalli	Nagarathamma	634			74*/2	0.12	0.12	Teak /Silver Oak/Other	137	12	Surface	Rainfed/Well		0.12	Private Land	0.01680	14.49809	76.44628
Siddihalli	V Vedavathi/G B Vikram	635	704623896781		82*/3	1.00	1.00	Teak /Silver Oak/Other	138	100	Surface	Rainfed/Well		1.00	Private Land	0.14000	14.49748	76.44288
Siddihalli	Rudramma/Ningappa	636	794631396435		82*/4	0.65	0.65	Teak /Silver Oak/Other	139	65	Surface	Rainfed/Well		0.65	Private Land	0.09100		
Siddihalli	G B Krushnareddy	637			82*/1	2.87	2.87	Teak /Silver Oak/Other	140	287	Surface	Rainfed/Well		2.87	Private Land	0.40180	14.49726	76.44422
Siddihalli	G T Thippeswamy	638			82*/2	1.94	1.94	Teak /Silver Oak/Other	141	194	Surface	Rainfed/Well		1.94	Private Land	0.27160	14.49747	76.44368
Siddihalli	G B Thippeswamy	639			83*/1	0.43	0.43	Teak /Silver Oak/Other	142	43	Surface	Rainfed/Well		0.43	Private Land	0.06020	14.4982	76.44403
Siddihalli	Umesh D H/ Hanumanthappa	640			83*/2	0.34	0.34	Teak /Silver Oak/Other	143	34	Surface	Rainfed/Well		0.34	Private Land	0.04760	14.4987	76.4441
Siddihalli	Manjula	641			83*/3	0.75	0.75	Teak /Silver Oak/Other	144	75	Surface	Rainfed/Well		0.75	Private Land	0.10500	14.49899	76.44417
Siddihalli	Sanna gowdra Thippaiah	642			83*/4	0.39	0.39	Teak /Silver Oak/Other	145	39	Surface	Rainfed/Well		0.39	Private Land	0.05460	14.49898	76.44417
Siddihalli	Manjula	643			83*/5	0.78	0.78	Teak /Silver Oak/Other	146	78	Surface	Rainfed/Well		0.78	Private Land	0.10920	14.49932	76.44423



Village Name	Farmer Name:	Farmer Code	Aadhar Card No.	Rate Type (Manually/Machinery)	Survey No:	Total Area (Ha.)	Proposed Area (Ha.)	Activity/Model/Plant/Crop Name :	Number of Plants Per Ha	No. of plants	Method of Irrigation (Drip/Ring/Surface)	Source of Irrigation (Canal/Rainfed/Well)	Area as per Type Of Land (Ha.)		Ownership of Land (Community Land/Private Land)	Total Cost (In Lacs)	Latitude (Deg-Min-Sec)	Longitude (Deg-Min-Sec)
													Waste Land	Cultivable				
Siddihalli	G K Thippeswamy	644			84*/1	1.20	1.20	Teak /Silver Oak/Other	147	120	Surface	Rainfed/Well		1.20	Private Land	0.16800	14.49763	76.44477
Siddihalli	D H Umesh/Hanumanthareddy	645	675407572338		84*/2	0.85	0.85	Teak /Silver Oak/Other	148	85	Surface	Rainfed/Well		0.85	Private Land	0.11900	14.48921	76.44064
Siddihalli	G B Thippeswamy	646			84*/3 84*/4	0.83	0.83	Teak /Silver Oak/Other	149	83	Surface	Rainfed/Well		0.83	Private Land	0.11620	14.49818	76.44269
Siddihalli	G BABUREDDI/JAYANNAREDDY	647	677094577015		84*/5	0.54	0.54	Teak /Silver Oak/Other	150	54	Surface	Rainfed/Well		0.54	Private Land	0.07560		
Siddihalli	G BABUREDDI/JAYANNAREDDY	648	677094577015		85*/3	1.99	1.99	Teak /Silver Oak/Other	151	199	Surface	Rainfed/Well		1.99	Private Land	0.27860	14.49852	76.44235
Siddihalli	SHAMALAMMA/SHIVANNA REDDY	649	472792374855		85*/1	0.93	0.93	Teak /Silver Oak/Other	152	93	Surface	Rainfed/Well		0.93	Private Land	0.13020	14.49824	76.44226
Siddihalli	G K Thippeswamy	650			85*/1	0.80	0.80	Teak /Silver Oak/Other	153	80	Surface	Rainfed/Well		0.80	Private Land	0.11200	14.49803	76.44202
Siddihalli	D H Umesh/Hanumanthareddy	651			85*/2	0.97	0.97	Teak /Silver Oak/Other	154	97	Surface	Rainfed/Well		0.97	Private Land	0.13580	14.49845	76.44203
Siddihalli	Gowdru Thippaiah	652			85*/2	0.71	0.71	Teak /Silver Oak/Other	155	71	Surface	Rainfed/Well		0.71	Private Land	0.09940	14.49834	76.44224
Siddihalli	Sanna gowdru Thippaiah	653			85*/4	0.29	0.29	Teak /Silver Oak/Other	156	29	Surface	Rainfed/Well		0.29	Private Land	0.04060	14.49856	76.44201
Siddihalli	HANUMAKKA/BHIMAREDDI	654	252882135404		86*/1	1.80	1.80	Teak /Silver Oak/Other	157	180	Surface	Rainfed/Well		1.80	Private Land	0.25200	14.49855	76.44445
Siddihalli	J MANJUNATHA/JAYANNA REDDY	655	461203099497		86*/2	0.47	0.47	Teak /Silver Oak/Other	158	47	Surface	Rainfed/Well		0.47	Private Land	0.06580	14.49831	76.44131
Siddihalli	J MANJUNATHA/JAYANNA REDDY	656	461203099497		86*/4	0.80	0.80	Teak /Silver Oak/Other	159	80	Surface	Rainfed/Well		0.80	Private Land	0.11200	14.4982	76.44188
Siddihalli	SUNANDAMMA/thippeswamy	657	642926736486		86*/3	2.05	2.05	Teak /Silver Oak/Other	160	205	Surface	Rainfed/Well		2.05	Private Land	0.28700	14.49805	76.44158
Siddihalli	J RAMESHAREDDI/JAYANNA REDDY	658	913523861514		86*/4	0.80	0.80	Teak /Silver Oak/Other	161	80	Surface	Rainfed/Well		0.80	Private Land	0.11200	14.49859	76.44145
Siddihalli	J RAMESHAREDDI/JAYANNA REDDY	659	913523861514		86*/2	0.40	0.40	Teak /Silver Oak/Other	162	40	Surface	Rainfed/Well		0.40	Private Land	0.05600	14.49835	76.44168
Siddihalli	Manjunathareddy	660			86*/2	0.47	0.47	Teak /Silver Oak/Other	163	47	Surface	Rainfed/Well		0.47	Private Land	0.06580	14.49817	76.44139
Siddihalli	Mamatha	661			86*/5	0.45	0.45	Teak /Silver Oak/Other	164	45	Surface	Rainfed/Well		0.45	Private Land	0.06300	14.49874	76.44186
Siddihalli	H Thippeswamy/Hanumanthappa	662	877652619164		94*/5	0.88	0.88	Teak /Silver Oak/Other	165	88	Surface	Rainfed/Well		0.88	Private Land	0.12320	14.49912	76.43879
Siddihalli	H SHIVANANDA REDDY/C HANUMANTHAPPA	663	239690688976		94*/7	1.70	1.70	Teak /Silver Oak/Other	166	170	Surface	Rainfed/Well		1.70	Private Land	0.23800	14.49928	76.43832
Siddihalli	LAKSHMIDEVAMMA/MAHADEVAPPA	664	431674759693		94*/6	2.95	2.95	Teak /Silver Oak/Other	167	295	Surface	Rainfed/Well		2.95	Private Land	0.41300	14.49967	76.43859
Siddihalli	P T MANJUNATHA/P THIPPESWAMY	665	895726485101		94*/3	0.97	0.97	Teak /Silver Oak/Other	168	97	Surface	Rainfed/Well		0.97	Private Land	0.13580	14.49889	76.43878
Siddihalli	B T Rudrappa Reddy	666			94*/13	0.93	0.93	Teak /Silver Oak/Other	169	93	Surface	Rainfed/Well		0.93	Private Land	0.13020	14.49913	76.43797
Siddihalli	Thippeswamy/hanumanthappa	667			94*/9	0.25	0.25	Teak /Silver Oak/Other	170	25	Surface	Rainfed/Well		0.25	Private Land	0.03500	14.49949	76.43876
Siddihalli	J G Venugopalareddy	668			94*/4	1.20	1.20	Teak /Silver Oak/Other	171	120	Surface	Rainfed/Well		1.20	Private Land	0.16800	14.49894	76.48842
Siddihalli	Jayanna	669			94*/2	0.16	0.16	Teak /Silver Oak/Other	172	16	Surface	Rainfed/Well		0.16	Private Land	0.02240		

Village Name	Farmer Name:	Farmer Code	Aadhar Card No.	Rate Type (Manually/Machinery)	Survey No:	Total Area (Ha.)	Proposed Area (Ha.)	Activity/Model/Plant/Crop Name :	Number of Plants Per Ha	No. of plants	Method of Irrigation (Drip/Ring/Surface)	Source of Irrigation (Canal/Rainfed/Well)	Area as per Type Of Land (Ha.)		Ownership of Land (Community Land/Private Land)	Total Cost (In Lacs)	Latitude (Deg-Min-Sec)	Longitude (Deg-Min-Sec)
													Waste Land	Cultivable				
Siddihalli	Thimmareddy / Krushnareddy	670			94/*/12	1.20	1.20	Teak /Silver Oak/Other	173	120	Surface	Rainfed/Well		1.20	Private Land	0.16800	14.49978	76.43897
Siddihalli	SUNANDAMMA/RAMACHANDRA REDDY	671	558112359437		96/*/*	0.27	0.27	Teak /Silver Oak/Other	174	27	Surface	Rainfed/Well		0.27	Private Land	0.03780	14.50021	76.43829
Siddihalli	YALLAMMA/thippeswamy	672	904325921803		96/*/*	0.27	0.27	Teak /Silver Oak/Other	175	27	Surface	Rainfed/Well		0.27	Private Land	0.03780	14.49929	76.43848
Siddihalli	Ramaiah appaiah	673			96/*/*	0.55	0.55	Teak /Silver Oak/Other	176	55	Surface	Rainfed/Well		0.55	Private Land	0.07700	14.50025	76.43891
Siddihalli	Rathnamma	674			99/*/*	1.94	1.94	Teak /Silver Oak/Other	177	194	Surface	Rainfed/Well		1.94	Private Land	0.27160	14.48366	76.45136
Bennehalli	Black Plantetion	1	No	Manually	18	5.50	5.50	Pongamia / Simaroba	424	2332	Surface	Rainfed/Well		5.50	Private Land	5.29309	14.46.8891	76.41.8118
Siddihalli	MANJUNATHA V/VEERANNA	1	546371341498	Manually	41/*/1	1.54	1.54	Teak /Silver Oak/Other	100	1.54	Surface	Rainfed/Well		1.54	Private Land	0.21560	14.50.53	76.45.37
Siddihalli	T SHIVANNA REDDY/thippaiah	2	445544267838	Manually	41/*/2,41/3	2.10	2.10	Teak /Silver Oak/Other	100	2.10	Surface	Rainfed/Well		2.1	Private Land	0.29400	14.50.62	76.45.37
Siddihalli	NAGESH V/veeranna	3	569426566011	Manually	41/*/4	1.30	1.30	Teak /Silver Oak/Other	100	1.30	Surface	Rainfed/Well		1.3	Private Land	0.18200	14.50.63	76.45.66
Siddihalli	Krishnareddi	4		Manually	41/*/5a	3.49	3.49	Teak /Silver Oak/Other	100	3.49	Surface	Rainfed/Well		3.49	Private Land	0.48860	14.50.43	76.45.36
Siddihalli	M THIPPESWAMY/IYYANNA	5	569865875659	Manually	41/*/5B1	1.16	1.16	Teak /Silver Oak/Other	100	1.16	Surface	Rainfed/Well		1.16	Private Land	0.16240	14.50.44	76.46.48
Siddihalli	M T dhananjaya/H THIPPESWAMY	6	678620536538	Manually	41/*/5B2	1.15	1.15	Teak /Silver Oak/Other	100	1.15	Surface	Rainfed/Well		1.15	Private Land	0.16100	14.50.52	76.45.33
Siddihalli	HANUMANTHA REDDY/Late Thippaiah	7	857163242566	Manually	41/*/6	0.68	0.68	Teak /Silver Oak/Other	100	0.68	Surface	Rainfed/Well		0.68	Private Land	0.09520	14.50.34	76.45.34
Siddihalli	Manjunatah	8		Manually	41/1	1.54	1.54	Teak /Silver Oak/Other	100	1.54	Surface	Rainfed/Well		1.54	Private Land	0.21560	14.50.53	76.45.37
Siddihalli	I Harish Kumar	9		Manually	41/5b3	1.25	1.25	Teak /Silver Oak/Other	100	1.25	Surface	Rainfed/Well		1.25	Private Land	0.17500	14.50.44	76.45.44
Siddihalli	C T Sathish/Thippeswamy	10	318785795825	Manually	42/*/1, 42/2	2.72	2.72	Teak /Silver Oak/Other	100	2.72	Surface	Rainfed/Well		2.72	Private Land	0.38080	14.50.94	76.45.50
Siddihalli	B Thippeswamy/C T Bheemareddy	11	805340473630	Manually	42/*/2	1.25	1.25	Teak /Silver Oak/Other	100	1.25	Surface	Rainfed/Well		1.25	Private Land	0.17500	14.50.95	76.45.40
Siddihalli	Jalakshmi/Bimareddi	12		Manually	42/*/2	1.25	1.25	Teak /Silver Oak/Other	100	1.25	Surface	Rainfed/Well		1.25	Private Land	0.17500	14.50.91	76.45.56
Siddihalli	Lakshmidevi/Dhannjaya Reddy	13	366279250314	Manually	42/*/3	2.88	2.88	Teak /Silver Oak/Other	100	2.88	Surface	Rainfed/Well		2.88	Private Land	0.40320	14.50.89	76.45.63
Siddihalli	Vijay/RAMAREDDY	14	429473087800	Manually	42/*/5	1.57	1.57	Teak /Silver Oak/Other	100	1.57	Surface	Rainfed/Well		1.57	Private Land	0.21980	14.50.85	76.45.40
Siddihalli	B.T.Lakshmidevi	15		Manually	42/3	2.88	2.88	Teak /Silver Oak/Other	100	2.88	Surface	Rainfed/Well		2.88	Private Land	0.40320	14.50.86	76.45.63
Siddihalli	Thippaiah	16		Manually	42/6	3.02	3.02	Teak /Silver Oak/Other	100	3.02	Surface	Rainfed/Well		3.02	Private Land	0.42280		
Siddihalli	MALLIKARJUNAPPA B/basanna	17	703042977486	Manually	43/*/1	2.15	2.15	Teak /Silver Oak/Other	100	2.15	Surface	Rainfed/Well		2.15	Private Land	0.30100	14.50.86	76.45.74
Siddihalli	B THIPPERUDRAPPA/basanna	18	696115370399	Manually	43/*/2	2.15	2.15	Teak /Silver Oak/Other	100	2.15	Surface	Rainfed/Well		2.15	Private Land	0.30100	14.50.65	76.45.73
Siddihalli	Saidanna	19		Manually	43/1	2.15	2.15	Teak /Silver Oak/Other	100	2.15	Surface	Rainfed/Well		2.15	Private Land	0.30100	14.50.91	76.45.573
Siddihalli	Mallikarjunappa	20		Manually	43/3	2.15	2.15	Teak /Silver Oak/Other	100	2.15	Surface	Rainfed/Well		2.15	Private Land	0.30100	14.50.88	76.45.66
Siddihalli	B S NAGARAJA/SHARANAPPA Thippeswamy	21	910374559144	Manually	44/*/*	0.39	0.39	Teak /Silver Oak/Other	100	0.39	Surface	Rainfed/Well		0.39	Private Land	0.05460	14.50.74	76.45.25
Siddihalli	B S Karibasappa/SHARANAPPA	22	818313769085	Manually	44/*/*, 45/*/2	1.48	1.48	Teak /Silver Oak/Other	100	1.48	Surface	Rainfed/Well		1.48	Private Land	0.20720	14.50.73	76.45.91

Village Name	Farmer Name:	Farmer Code	Aadhar Card No.	Rate Type (Manually/Machinery)	Survey No:	Total Area (Ha.)	Proposed Area (Ha.)	Activity/Model/Plant/Crop Name :	Number of Plants Per Ha	No. of plants	Method of Irrigation (Drip/Ring/Surface)	Source of Irrigation (Canal/Rainfed/Well)	Area as per Type Of Land (Ha.)		Ownership of Land (Community Land/Private Land)	Total Cost (In Lacs)	Latitude (Deg-Min-Sec)	Longitude (Deg-Min-Sec)
													Waste Land	Cultivable				
Siddihalli	J Veeranan/VEERABHADRAP PA	23	267306022800	Manually	45/*/1	2.49	2.49	Teak /Silver Oak/Other	100	2.49	Surface	Rainfed/ Well		2.49	Private Land	0.34860	14.50.58	76.46.03
Siddihalli	B T THIMMAREDDY/B THIPPESWAMY	24	261169324879	Manually	45/*/3	1.16	1.16	Teak /Silver Oak/Other	100	1.16	Surface	Rainfed/ Well		1.16	Private Land	0.16240	14.50.70	76.45.96
Siddihalli	B H Anantha Reddy/Hanumanthappa	25	269385261849	Manually	45/*/4	0.64	0.64	Teak /Silver Oak/Other	100	0.64	Surface	Rainfed/ Well		0.64	Private Land	0.08960	14.50.65	76.46.11
Siddihalli	Ningamma/Chandrappa	26	540009178495	Manually	45/*/5	1.13	1.13	Teak /Silver Oak/Other	100	1.13	Surface	Rainfed/ Well		1.13	Private Land	0.15820	14.50.64	76.45.97
Siddihalli	SARSWATHI/SATHYANAR AYANAREDDY SUDARSHANAREDDY	27	529574953251	Manually	45/*/6	1.13	1.13	Teak /Silver Oak/Other	100	1.13	Surface	Rainfed/ Well		1.13	Private Land	0.15820	14.50.43	76.46.05
Siddihalli	B R THIPPESH/B T RUDRAPPAREDDY	28	812116101367	Manually	45/*/7	1.13	1.13	Teak /Silver Oak/Other	100	1.13	Surface	Rainfed/ Well		1.13	Private Land	0.15820	14.50.50	76.46.05
Siddihalli	Karibasappa	29		Manually	45/2	1.29	1.29	Teak /Silver Oak/Other	100	1.29	Surface	Rainfed/ Well		1.29	Private Land	0.18060	14.50.71	76.45.06
Siddihalli	J Veeranan/VEERABHADRAP PA	30	267306022800	Manually	46/*/1	0.48	0.48	Teak /Silver Oak/Other	100	0.48	Surface	Rainfed/ Well		0.48	Private Land	0.06720		
Siddihalli	B H KESHAVAREDDI/BAILUHA NUMANTHAPPA	31	636705872822	Manually	46/*/2	2.94	2.94	Teak /Silver Oak/Other	100	2.94	Surface	Rainfed/ Well		2.94	Private Land	0.41160		
Siddihalli	B T THIMMAREDDY/B THIPPESWAMY	32	261169324879	Manually	46/*/3	0.97	0.97	Teak /Silver Oak/Other	100	0.97	Surface	Rainfed/ Well		0.97	Private Land	0.13580		
Siddihalli	H Thippeswamy/Hanumanthap pa	33	877652619164	Manually	46/*/4	0.98	0.98	Teak /Silver Oak/Other	100	0.98	Surface	Rainfed/ Well		0.98	Private Land	0.13720		
Siddihalli	B H Anantha Reddy/Hanumanthappa	34	269385261849	Manually	46/*/5	0.96	0.96	Teak /Silver Oak/Other	100	0.96	Surface	Rainfed/ Well		0.96	Private Land	0.13440	14.50.42	76.46.05
Siddihalli	B T DHANANJAYAREDDY/BAJJ E THIPPESWAMY	35	548324014865	Manually	46/*/6	1.92	1.92	Teak /Silver Oak/Other	100	1.92	Surface	Rainfed/ Well		1.92	Private Land	0.26880		
Siddihalli	P H MANJUNATHA REDDY/HANUMANTHAPPA	36	595891490134	Manually	46/*/7	1.37	1.37	Teak /Silver Oak/Other	100	1.37	Surface	Rainfed/ Well		1.37	Private Land	0.19180		
Siddihalli	B RADHAMMA/BHEEMAREDDY	37	433166149460	Manually	46/*/8	1.00	1.00	Teak /Silver Oak/Other	100	1.00	Surface	Rainfed/ Well		1	Private Land	0.14000		
Siddihalli	H Thippeswamy/Hanumanthap pa	38	877652619164	Manually	48/*/2	1.26	1.26	Teak /Silver Oak/Other	100	1.26	Surface	Rainfed/ Well		1.26	Private Land	0.17640	14.50.41	76.45.89
Siddihalli	B.H.Hanantareddi	39		Manually	48/1	0.62	0.62	Teak /Silver Oak/Other	100	0.62	Surface	Rainfed/ Well		0.62	Private Land	0.08680		
Siddihalli	SAROJAMMA/GOVINDA REDDY B	40	899997479590	Manually	49/*/1	1.88	1.88	Teak /Silver Oak/Other	100	1.88	Surface	Rainfed/ Well		1.88	Private Land	0.26320	14.50.29	76.45.66
Siddihalli	SATHYA NARYANA REDDY/AIYANNA REDDY	41	865191165205	Manually	49/*/2	7.90	7.90	Teak /Silver Oak/Other	100	7.90	Surface	Rainfed/ Well		7.9	Private Land	1.10600	14.50.41	76.45.73
Siddihalli	S N Venugopala Reddy/HANUMANTHAPPA NARAYANA REDDY	42	550726829485	Manually	49/*/3	1.41	1.41	Teak /Silver Oak/Other	100	1.41	Surface	Rainfed/ Well		1.41	Private Land	0.19740	14.50.20	76.45.64
Siddihalli	P Krishna Reddy/Bhimappa	43	712973285110	Manually	49/*/4	1.35	1.35	Teak /Silver Oak/Other	100	1.35	Surface	Rainfed/ Well		1.35	Private Land	0.18900	14.50.31	76.45.26
Siddihalli	HANUMANTHAREDDY/Pai Bhimareddy	44	515048220340	Manually	49/*/5	1.35	1.35	Teak /Silver Oak/Other	100	1.35	Surface	Rainfed/ Well		1.35	Private Land	0.18900	14.50.54	76.45.83
Siddihalli	ANILBABU P K/KRISHNAREDDY P B	45	814149657956	Manually	49/*/6	1.01	1.01	Teak /Silver Oak/Other	100	1.01	Surface	Rainfed/ Well		1.01	Private Land	0.14140	14.50.61	76.45.84
Siddihalli	SUNIL KUMAR P K/krishnareddy	46	683201118907	Manually	49/*/7	1.18	1.18	Teak /Silver Oak/Other	100	1.18	Surface	Rainfed/ Well		1.18	Private Land	0.16520	14.50.18	76.45.75

Village Name	Farmer Name:	Farmer Code	Aadhar Card No.	Rate Type (Manually/Machinery)	Survey No:	Total Area (Ha.)	Proposed Area (Ha.)	Activity/Model/Plant/Crop Name :	Number of Plants Per Ha	No. of plants	Method of Irrigation (Drip/Ring/Surface)	Source of Irrigation (Canal/Rainfed/Well)	Area as per Type Of Land (Ha.)		Ownership of Land (Community Land/Private Land)	Total Cost (In Lacs)	Latitude (Deg-Min-Sec)	Longitude (Deg-Min-Sec)
													Waste Land	Cultivable				
Siddihalli	A.T.Lakshmanareddy/THIM MAREDDY	47	999613302197	Manually	50/*/*	7.08	7.08	Teak /Silver Oak/Other	100	7.08	Surface	Rainfed/Well		7.08	Private Land	0.99120	14.50.16	76.45.84
Siddihalli	BALAMMA/PUJARI GONDAIAH	48	449099617081	Manually	51/*/1	0.86	0.86	Teak /Silver Oak/Other	100	0.86	Surface	Rainfed/Well		0.86	Private Land	0.12040	14.51.04	76.45.82
Siddihalli	Gowdra Channappa/GOWDRA BALAPPA	49	722805628087	Manually	51/*/1	0.86	0.86	Teak /Silver Oak/Other	100	0.86	Surface	Rainfed/Well		0.86	Private Land	0.12040	14.49.95	76.45.88
Siddihalli	S K Narayanareddy/S Krishnareddi	50	712973285110	Manually	51/*/2	2.64	2.64	Teak /Silver Oak/Other	100	2.64	Surface	Rainfed/Well		2.64	Private Land	0.36960	14.49.91	76.45.86
Siddihalli	S K Ramareddy/S Krishnareddy	51	770665844106	Manually	51/*/3	0.88	0.88	Teak /Silver Oak/Other	100	0.88	Surface	Rainfed/Well		0.88	Private Land	0.12320	14.50.08	76.45.98
Siddihalli	B T Mahantheshi/Thippeswamy	52	994294814556	Manually	52/*/3	1.33	1.33	Teak /Silver Oak/Other	100	1.33	Surface	Rainfed/Well		1.33	Private Land	0.18620	14.49.80	76.45.70
Siddihalli	B T Shivanna/THIPPESWAMY	53	828391540687	Manually	52/*/3	1.60	1.60	Teak /Silver Oak/Other	100	1.60	Surface	Rainfed/Well		1.6	Private Land	0.22400	14.49.810	76.45.55
Siddihalli	B S NAGARAJA/SHARANAPPA Karibasappa	54	910374559144	Manually	52/*/3	3.60	3.60	Teak /Silver Oak/Other	100	3.60	Surface	Rainfed/Well		3.6	Private Land	0.50400	14.49.64	76.45.71
Siddihalli	MALLIKARJUNA/DEVENDR APPA	55	830519675934	Manually	52/*/3b2	1.17	1.17	Teak /Silver Oak/Other	100	1.17	Surface	Rainfed/Well		1.17	Private Land	0.16380	14.49.75	76.45.64
Siddihalli	A B DAYANAND/BHEEMAREDDY	56	213769128295	Manually	52/*/5	1.60	1.60	Teak /Silver Oak/Other	100	1.60	Surface	Rainfed/Well		1.6	Private Land	0.22400	14.49.65	76.45.70
Siddihalli	Hanumanthareddy	57		Manually	52/1	1.77	1.77	Teak /Silver Oak/Other	100	1.77	Surface	Rainfed/Well		1.77	Private Land	0.24780	14.49.65	76.45.62
Siddihalli	Mahantheshappa	58		Manually	52/3	1.33	1.33	Teak /Silver Oak/Other	100	1.33	Surface	Rainfed/Well		1.33	Private Land	0.18620	14.49.17	76.45.52
Siddihalli	Papanna	59		Manually	52/4	0.41	0.41	Teak /Silver Oak/Other	100	0.41	Surface	Rainfed/Well		0.41	Private Land	0.05740	14.49.65	76.45.78
Siddihalli	Thippeswamy B H/Bajje Hanumanthappa	60	785000354240	Manually	53/*/1	1.76	1.76	Teak /Silver Oak/Other	100	1.76	Surface	Rainfed/Well		1.76	Private Land	0.24640	14.50.78	76.45.86
Siddihalli	B H Anantha Reddy/Hanumanthappa	61	269385261849	Manually	53/*/2	1.53	1.53	Teak /Silver Oak/Other	100	1.53	Surface	Rainfed/Well		1.53	Private Land	0.21420	14.50.93	76.45.26
Siddihalli	Sulochanamma/Krishna Reddy	62	901550405409	Manually	53/*/2	1.20	1.20	Teak /Silver Oak/Other	100	1.20	Surface	Rainfed/Well		1.2	Private Land	0.16800	14.49.89	76.45.40
Siddihalli	Thippeswamy B H/Bajje Hanumanthappa	63	785000354240	Manually	53/*/2	1.53	1.53	Teak /Silver Oak/Other	100	1.53	Surface	Rainfed/Well		1.53	Private Land	0.21420	14.50.46	76.45.73
Siddihalli	P H MANJUNATHA REDDY/HANUMANTHAPPA	64	595891490134	Manually	53/*/3	3.51	3.51	Teak /Silver Oak/Other	100	3.51	Surface	Rainfed/Well		3.51	Private Land	0.49140	14.50.61	76.45.82
Siddihalli	B V RAMESHA REDDY/VASUDEVA REDDY	65	591817168947	Manually	53/*/4	1.80	1.80	Teak /Silver Oak/Other	100	1.80	Surface	Rainfed/Well		1.8	Private Land	0.25200	14.50.47	76.45.81
Siddihalli	B H Anantha Reddy/Hanumanthappa	66	269385261849	Manually	53/*/5	1.75	1.75	Teak /Silver Oak/Other	100	1.75	Surface	Rainfed/Well		1.75	Private Land	0.24500	14.50.28	76.45.25
Siddihalli	THANUSHREE B R/B V RAMESHA REDDY	67	695232586796	Manually	53/*/6	1.00	1.00	Teak /Silver Oak/Other	100	1.00	Surface	Rainfed/Well		1	Private Land	0.14000	14.50.87	76.45.58
Siddihalli	B R ANUSHA/B V RAMESH REDDY	68	846913217944	Manually	53/*/7	1.00	1.00	Teak /Silver Oak/Other	100	1.00	Surface	Rainfed/Well		1	Private Land	0.14000	14.51.55	76.45.49
Siddihalli	C T SHYAM PRASAD/H THIPPESWAMY	69	668912815216	Manually	54/*/1	1.22	1.22	Teak /Silver Oak/Other	100	1.22	Surface	Rainfed/Well		1.22	Private Land	0.17080		
Siddihalli	MITHUNA KUMAR B M/MANJANNA	70	528005609335	Manually	54/*/2	1.42	1.42	Teak /Silver Oak/Other	100	1.42	Surface	Rainfed/Well		1.42	Private Land	0.19880	14.50.14	76.45.24
Siddihalli	MALLIKARJUNAPPA A S/SHIVALINGAPPA	71	780359523212	Manually	57/*/1	2.40	2.40	Teak /Silver Oak/Other	100	2.40	Surface	Rainfed/Well		2.4	Private Land	0.33600	14.49.64	76.45.49
Siddihalli	K T MANJANNA/THIPPAIAH	72	559919230824	Manually	57/*/1	2.00	2.00	Teak /Silver Oak/Other	100	2.00	Surface	Rainfed/Well		2	Private Land	0.28000	14.49.80	76.45.22
Siddihalli	KAMALAMM	73		Manually	57/*/1	2.09	2.09	Teak /Silver Oak/Other	100	2.09	Surface	Rainfed/Well		2.09	Private Land	0.29260	14.49.83	76.45.50

Village Name	Farmer Name:	Farmer Code	Aadhar Card No.	Rate Type (Manually/Machinery)	Survey No:	Total Area (Ha.)	Proposed Area (Ha.)	Activity/Model/Plant/Crop Name :	Number of Plants Per Ha	No. of plants	Method of Irrigation (Drip/Ring/Surface)	Source of Irrigation (Canal/Rainfed/Well)	Area as per Type Of Land (Ha.)		Ownership of Land (Community Land/Private Land)	Total Cost (In Lacs)	Latitude (Deg-Min-Sec)	Longitude (Deg-Min-Sec)
													Waste Land	Cultivable				
Siddihalli	K V MALLAMMA/Hanumantharedy	74	204553856152	Manually	57/*2	1.87	1.87	Teak /Silver Oak/Other	100	1.87	Surface	Rainfed/Well		1.87	Private Land	0.26180	14.49.87	76.45.38
Siddihalli	THIPPESWAMY S N/Nagendra Reddy	75	647169326919	Manually	59/*2	1.76	1.76	Teak /Silver Oak/Other	100	1.76	Surface	Rainfed/Well		1.76	Private Land	0.24640	14.49.46	76..45.60
Siddihalli	M D RADHA/Y R Babu Reddy	76	331253381282	Manually	59/*3, 59/*8	1.58	1.58	Teak /Silver Oak/Other	100	1.58	Surface	Rainfed/Well		1.58	Private Land	0.22120	14.49.25	76.45.54
Siddihalli	ANAND REDDI P/Papanna B Jayamma	77	445759409164	Manually	59/*5	0.57	0.57	Teak /Silver Oak/Other	100	0.57	Surface	Rainfed/Well		0.57	Private Land	0.07980	14.49.43	76.45.75
Siddihalli	VEMAREDDY K G/Gangappa reddy H	78	321436053038	Manually	59/*6	0.32	0.32	Teak /Silver Oak/Other	100	0.32	Surface	Rainfed/Well		0.32	Private Land	0.04480	14.40.52	76.45.65
Siddihalli	Nagaraja	79		Manually	59/4	0.64	0.64	Teak /Silver Oak/Other	100	0.64	Surface	Rainfed/Well		0.64	Private Land	0.08960	14.49.44	76.45.69
Siddihalli	Thippanna	80		Manually	59/7a,59/7ba59/7c	2.28	2.28	Teak /Silver Oak/Other	100	2.28	Surface	Rainfed/Well		2.28	Private Land	0.31920	14.55.51	76.45.72
Siddihalli	Huligemma	81		Manually	59/7c	0.88	0.88	Teak /Silver Oak/Other	100	0.88	Surface	Rainfed/Well		0.88	Private Land	0.12320	14.49.56	76.45.77
Siddihalli	H raghav reddy/Hanumanthappa	82	981453736143	Manually	60/*1	1.83	1.83	Teak /Silver Oak/Other	100	1.83	Surface	Rainfed/Well		1.83	Private Land	0.25620	14.49.64	76.45.89
Siddihalli	JAYAMMA/GOVINDAREDDY	83	892381665445	Manually	60/*2	1.00	1.00	Teak /Silver Oak/Other	100	1.00	Surface	Rainfed/Well		1	Private Land	0.14000	14.49.81	76.45.81
Siddihalli	P T HANUMAKKA/Govinda Reddy	84	426133370804	Manually	60/*3	0.90	0.90	Teak /Silver Oak/Other	100	0.90	Surface	Rainfed/Well		0.9	Private Land	0.12600	14.49.75	76.45.89
Siddihalli	B S THIPPESWAMY/Shivanna b t	85	909076454682	Manually	60/*4	0.98	0.98	Teak /Silver Oak/Other	100	0.98	Surface	Rainfed/Well		0.98	Private Land	0.13720	14.49.69	76.45.84
Siddihalli	D Sudha	86		Manually	60/5	1.20	1.20	Teak /Silver Oak/Other	100	1.20	Surface	Rainfed/Well		1.2	Private Land	0.16800	14.49.62	76.45.86
Siddihalli	Hanumanthappa	87		Manually	61/1	1.20	1.20	Teak /Silver Oak/Other	100	1.20	Surface	Rainfed/Well		1.2	Private Land	0.16800	14.49.61	76.45.97
Siddihalli	Thippeswamy	88		Manually	61/2	2.12	2.12	Teak /Silver Oak/Other	100	2.12	Surface	Rainfed/Well		2.12	Private Land	0.29680	14.49.77	76.45.96
Siddihalli	LOKAPPA S/SAMADAPPA	89	522738089470	Manually	62/**	1.20	1.20	Teak /Silver Oak/Other	100	1.20	Surface	Rainfed/Well		1.2	Private Land	0.16800		
Siddihalli	LOKAPPA S/SAMADAPPA	90	230855041386	Manually	62/*2	1.09	1.09	Teak /Silver Oak/Other	100	1.09	Surface	Rainfed/Well		1.09	Private Land	0.15260		
Siddihalli	G K THIPPESWAMY/Krishna reddy	91	877652619164	Manually	62/*4	1.08	1.08	Teak /Silver Oak/Other	100	1.08	Surface	Rainfed/Well		1.08	Private Land	0.15120		
Siddihalli	H Thippeswamy/Hanumanthappa	92	368042706029	Manually	62/*5	1.10	1.10	Teak /Silver Oak/Other	100	1.10	Surface	Rainfed/Well		1.1	Private Land	0.15400		
Siddihalli	NIBBAGUR THIMMANA/Palanna	93	712074770692	Manually	9/*1	0.45	0.45	Teak /Silver Oak/Other	100	0.45	Surface	Rainfed/Well		0.45	Private Land	0.06300		
Siddihalli	N RAMAPPA/PALIAH	94	987661039843	Manually	9/*2	0.45	0.45	Teak /Silver Oak/Other	100	0.45	Surface	Rainfed/Well		0.45	Private Land	0.06300		
Siddihalli	NIBAGURU SHARANAPPA/THIMMANA	95	547388899979	Manually	9/*3	0.45	0.45	Teak /Silver Oak/Other	100	0.45	Surface	Rainfed/Well		0.45	Private Land	0.06300		
Siddihalli	CHANDRAMMA/NAGAPPA	96	441379259706	Manually	9/*4	0.45	0.45	Teak /Silver Oak/Other	100	0.45	Surface	Rainfed/Well		0.45	Private Land	0.06300		
Siddihalli	ERAMMA/SHIVANNA	97	979877919193	Manually	9/*5	1.06	1.06	Teak /Silver Oak/Other	100	1.06	Surface	Rainfed/Well		1.06	Private Land	0.14840		
Siddihalli	NIBBAGURU PALANNA/HANUMAPPA	98	928824991234	Manually	9/*6	0.90	0.90	Teak /Silver Oak/Other	100	0.90	Surface	Rainfed/Well		0.9	Private Land	0.12600		
Siddihalli	Thippamma/Bosajja	99	869288729345	Manually	9/*7	0.90	0.90	Teak /Silver Oak/Other	100	0.90	Surface	Rainfed/Well		0.9	Private Land	0.12600		

Village Name	Farmer Name:	Farmer Code	Aadhar Card No.	Rate Type (Manually/Machinery)	Survey No:	Total Area (Ha.)	Proposed Area (Ha.)	Activity/Model/Plant/Crop Name :	Number of Plants Per Ha	No. of plants	Method of Irrigation (Drip/Ring/Surface)	Source of Irrigation (Canal/Rainfed/Well)	Area as per Type Of Land (Ha.)		Ownership of Land (Community Land/Private Land)	Total Cost (In Lacs)	Latitude (Deg-Min-Sec)	Longitude (Deg-Min-Sec)
													Waste Land	Cultivable				
Siddihalli	Thippamma/Bosajja	100	869288729345	Manually	10/*/*	0.30	0.30	Teak /Silver Oak/Other	100	0.30	Surface	Rainfed/Well		0.3	Private Land	0.04200		
Siddihalli	JAYAMMA/THIPPANNA	101	590731606697	Manually	10/*/*	0.30	0.30	Teak /Silver Oak/Other	100	0.30	Surface	Rainfed/Well		0.3	Private Land	0.04200		
Siddihalli	NAGARAJAPPA/SIDDAPPA	102	709435606005	Manually	11/*/*	1.14	1.14	Teak /Silver Oak/Other	100	1.14	Surface	Rainfed/Well		1.14	Private Land	0.15960		
Siddihalli	THIPPAYYA/SIDDAPPA	103	648480699290	Manually	11/*/*	1.14	1.14	Teak /Silver Oak/Other	100	1.14	Surface	Rainfed/Well		1.14	Private Land	0.15960		
Siddihalli	THIPPAYYA/SIDDAPPA	104	648480699290	Manually	12/*/1	0.80	0.80	Teak /Silver Oak/Other	100	0.80	Surface	Rainfed/Well		0.8	Private Land	0.11200		
Siddihalli	H raghav reddy/Hanumanthappa	105	981453736143	Manually	19/*/1	1.58	1.58	Teak /Silver Oak/Other	100	1.58	Surface	Rainfed/Well		1.58	Private Land	0.22120	14.50.49	76.44.45
Siddihalli	B.T.Lakshmi Devi	106		Manually	19/2	1.21	1.21	Teak /Silver Oak/Other	100	1.21	Surface	Rainfed/Well		1.21	Private Land	0.16940	14.50.64	76.44.46
Siddihalli	C.T.Ramareddi	107		Manually	19/3	0.67	0.67	Teak /Silver Oak/Other	100	0.67	Surface	Rainfed/Well		0.67	Private Land	0.09380	14.50.57	76.44.47
Siddihalli	R.T.Nagaraja/Rathnamma	108	410200703798	Manually	20/*/1	1.33	1.33	Teak /Silver Oak/Other	100	1.33	Surface	Rainfed/Well		1.33	Private Land	0.18620	14.50.47	76.44.48
Siddihalli	T.Mukunda S/O Le   Thippareddi	109		Manually	20/*/2	1.55	1.55	Teak /Silver Oak/Other	100	1.55	Surface	Rainfed/Well		1.55	Private Land	0.21700	14.50.51	76.44.54
Siddihalli	A.T.Lakshmanareddy/THIM MAREDDY	110	999613302197	Manually	31/*/1	1.20	1.20	Teak /Silver Oak/Other	100	1.20	Surface	Rainfed/Well		1.2	Private Land	0.16800	14.50.44	76.44.52
Siddihalli	Parvatamma/Ramareddi	111		Manually	31/2	1.40	1.40	Teak /Silver Oak/Other	100	1.40	Surface	Rainfed/Well		1.4	Private Land	0.19600	14.50.57	76.44.64
Siddihalli	Ramappa	112		Manually	32/1	0.69	0.69	Teak /Silver Oak/Other	100	0.69	Surface	Rainfed/Well		0.69	Private Land	0.09660	14.50.80	76.44.55
Siddihalli	Iramma	113		Manually	33/*	0.40	0.40	Teak /Silver Oak/Other	100	0.40	Surface	Rainfed/Well		0.4	Private Land	0.05600	14.50.81	76.44.55
Siddihalli	Thippeswamy	114		Manually	33/2,	1.33	1.33	Teak /Silver Oak/Other	100	1.33	Surface	Rainfed/Well		1.33	Private Land	0.18620	14.51.02	76.44.53
Siddihalli	THIPPAMMA/H T RAMAPPA	115	258430081897	Manually	34/*/*	5.25	5.25	Teak /Silver Oak/Other	100	5.25	Surface	Rainfed/Well		5.25	Private Land	0.73500	14.51.11	76.44.66
Siddihalli	Ramachandrappa/Tippanna	116	276287476664	Manually	35/*/10	0.40	0.40	Teak /Silver Oak/Other	100	0.40	Surface	Rainfed/Well		0.4	Private Land	0.05600	14.51.11	76.44.71
Siddihalli	LAKSHMIDEVI/THIMMARAY APPA	117	992227862706	Manually	35/*/11	0.16	0.16	Teak /Silver Oak/Other	100	0.16	Surface	Rainfed/Well		0.16	Private Land	0.02240	14.51.11	76.44.67
Siddihalli	RATHNAMMA/KRISHNAPPA	118	880196024949	Manually	35/*/12	0.46	0.46	Teak /Silver Oak/Other	100	0.46	Surface	Rainfed/Well		0.46	Private Land	0.06440		
Siddihalli	Chandrappa	119		Manually	35/*/13	0.40	0.40	Teak /Silver Oak/Other	100	0.40	Surface	Rainfed/Well		0.4	Private Land	0.05600	14.51.10	76.44.78
Siddihalli	THIPPAMMA/RAMAPPA	120	559669587081	Manually	35/*/2	2.20	2.20	Teak /Silver Oak/Other	100	2.20	Surface	Rainfed/Well		2.2	Private Land	0.30800	14.51.12	76.44.85
Siddihalli	Gurushantamma/Ramappa	121	677727471774	Manually	35/*/4	0.60	0.60	Teak /Silver Oak/Other	100	0.60	Surface	Rainfed/Well		0.6	Private Land	0.08400	14.51.22	76.44.85
Siddihalli	Bosappa/Gondaiah	122	635607949887	Manually	35/*/6	0.80	0.80	Teak /Silver Oak/Other	100	0.80	Surface	Rainfed/Well		0.8	Private Land	0.11200	14.51.26	76.44.57
Siddihalli	Sanna palappa/Thimmaiah	123	667692278098	Manually	35/*/8	0.85	0.85	Teak /Silver Oak/Other	100	0.85	Surface	Rainfed/Well		0.85	Private Land	0.11900	14.51.14	76.44.94
Siddihalli	THIPPAMMA/H T RAMAPPA	124	258430081897	Manually	35/*/9	1.81	1.81	Teak /Silver Oak/Other	100	1.81	Surface	Rainfed/Well		1.81	Private Land	0.25340	14.51.08	76.44.85
Siddihalli	Thippaiah	125		Manually	35/1	2.25	2.25	Teak /Silver Oak/Other	100	2.25	Surface	Rainfed/Well		2.25	Private Land	0.31500	14.51.21	76.44.72
Siddihalli	Rajanna	126		Manually	35/14	0.46	0.46	Teak /Silver Oak/Other	100	0.46	Surface	Rainfed/Well		0.46	Private Land	0.06440	14.51.05	76.44.84
Siddihalli	Katappa	127		Manually	35/5/35/7	1.88	1.88	Teak /Silver Oak/Other	100	1.88	Surface	Rainfed/Well		1.88	Private Land	0.26320	14.51.18	76.44.84
Siddihalli	Thippaiah/Bosappa	128	815381328894	Manually	36/*/2, 35/1, 36/*/3	4.38	4.38	Teak /Silver Oak/Other	100	4.38	Surface	Rainfed/Well		4.38	Private Land	0.61320	14.51.26	76.45.13

Village Name	Farmer Name:	Farmer Code	Aadhar Card No.	Rate Type (Manually/Machinery)	Survey No:	Total Area (Ha.)	Proposed Area (Ha.)	Activity/Model/Plant/Crop Name :	Number of Plants Per Ha	No. of plants	Method of Irrigation (Drip/Ring/Surface)	Source of Irrigation (Canal/Rainfed/Well)	Area as per Type Of Land (Ha.)		Ownership of Land (Community Land/Private Land)	Total Cost (In Lacs)	Latitude (Deg-Min-Sec)	Longitude (Deg-Min-Sec)
													Waste Land	Cultivable				
Siddihalli	MALIGE NAGAPPA/BHOSAPPA	129	578897265537	Manually	36/*/5	0.50	0.50	Teak /Silver Oak/Other	100	0.50	Surface	Rainfed/Well		0.5	Private Land	0.07000	14.51.18	76.45.22
Siddihalli	G B PANDURANGAPPA/BHOSAPPA	130	334073424380	Manually	36/*/6	0.59	0.59	Teak /Silver Oak/Other	100	0.59	Surface	Rainfed/Well		0.59	Private Land	0.08260	14.51.13	76.45.28
Siddihalli	RATHNAMMA/KRISHNAPPA	131	880196024949	Manually	36/*/7	0.40	0.40	Teak /Silver Oak/Other	100	0.40	Surface	Rainfed/Well		0.4	Private Land	0.05600	14.51.12	76.45.22
Siddihalli	Chandrappa	132		Manually	36/1	1.20	1.20	Teak /Silver Oak/Other	100	1.20	Surface	Rainfed/Well		1.2	Private Land	0.16800	14.51.13	76.45.14
Siddihalli	Rajappa	133		Manually	36/4	1.20	1.20	Teak /Silver Oak/Other	100	1.20	Surface	Rainfed/Well		1.2	Private Land	0.16800	14.51.18	76.45.14
Siddihalli	VENKATESHA REDDY G/GOVINDA REDDY	134	960784429717	Manually	37/*/1B1	1.62	1.62	Teak /Silver Oak/Other	100	1.62	Surface	Rainfed/Well		1.62	Private Land	0.22680	14.50.81	76.45.20
Siddihalli	SHARANAPPA/THIPAIAH	135	628615567636	Manually	37/*/1B2	2.00	2.00	Teak /Silver Oak/Other	100	2.00	Surface	Rainfed/Well		2	Private Land	0.28000	14.50.88	76.45.29
Siddihalli	B pushpa/K b govinda raju reddy	136	522333178494	Manually	37/*/3	1.48	1.48	Teak /Silver Oak/Other	100	1.48	Surface	Rainfed/Well		1.48	Private Land	0.20720	14.50.82	76.45.06
Siddihalli	Ramareddi	137		Manually	37/1A	1.60	1.60	Teak /Silver Oak/Other	100	1.60	Surface	Rainfed/Well		1.6	Private Land	0.22400	14.50.83	76.45.16
Siddihalli	sATHYA NARYANA REDDY	138		Manually	37/2	1.35	1.35	Teak /Silver Oak/Other	100	1.35	Surface	Rainfed/Well		1.35	Private Land	0.18900	14.50.05	76.46.07
Siddihalli	GOVINDA REDDY/Iyyanna Reddy	139	407727053332	Manually	37/4, 38/*/3	3.26	3.26	Teak /Silver Oak/Other	100	3.26	Surface	Rainfed/Well		3.26	Private Land	0.45640	14.50.69	76.35.42
Siddihalli	Mahanthesha Reddi	140		Manually	37/5	1.35	1.35	Teak /Silver Oak/Other	100	1.35	Surface	Rainfed/Well		1.35	Private Land	0.18900	14.51.00	76.45.24
Siddihalli	Thippeswamyreddi	141		Manually	37/6	4.02	4.02	Teak /Silver Oak/Other	100	4.02	Surface	Rainfed/Well		4.02	Private Land	0.56280	14.50.90	76.45.06
Siddihalli	D T Aiyannareddi/Thippeswamy	142	959798635839	Manually	38/*/2	2.62	2.62	Teak /Silver Oak/Other	100	2.62	Surface	Rainfed/Well		2.62	Private Land	0.36680	14.50.84	76.44.64
Siddihalli	GovINDA REDDY	143		Manually	38/1, 38/3	6.05	6.05	Teak /Silver Oak/Other	100	6.05	Surface	Rainfed/Well		6.05	Private Land	0.84700	14.50.84	76.44.64
Siddihalli	D.T.Vishwanatha	144		Manually	38/2	5.25	5.25	Teak /Silver Oak/Other	100	5.25	Surface	Rainfed/Well		5.25	Private Land	0.73500	14.50.87	76.44.80
Siddihalli	A.T.Lakshmanareddy/THIM MAREDDY	145	999613302197	Manually	39/*/*	8.50	8.50	Teak /Silver Oak/Other	100	8.50	Surface	Rainfed/Well		8.5	Private Land	1.19000	14.50.41	76.44.79
Siddihalli	R.T.Nagaraja/Rathnamma	146	410200703798	Manually	40/*/*	3.84	3.84	Teak /Silver Oak/Other	100	3.84	Surface	Rainfed/Well		3.84	Private Land	0.53760	14.50.62	76.45.07
Siddihalli	R.T.Nagaraja/Rathnamma	147	410200703798	Manually	40/*/*	2.54	2.54	Teak /Silver Oak/Other	100	2.54	Surface	Rainfed/Well		2.54	Private Land	0.35560	14.50.58	76.45.26
Siddihalli	M R GEETHA/A G Ramarddy	148	276005609865	Manually	40/*/*	2.35	2.35	Teak /Silver Oak/Other	100	2.35	Surface	Rainfed/Well		2.35	Private Land	0.32900	14.50.33	76.45.23
Siddihalli	A LOKESHAREDDY/GOVINDAPPA	149	526888264433	Manually	40/*/*	3.36	3.36	Teak /Silver Oak/Other	100	3.36	Surface	Rainfed/Well		3.36	Private Land	0.47040	14.50.48	76.45.15
Siddihalli	B.T.RUDRAPPAREDDY/THIPPESWAMY	150	815706855091	Manually	55/*/*	1.60	1.60	Teak /Silver Oak/Other	100	1.60	Surface	Rainfed/Well		1.6	Private Land	0.22400	14.49.91	76.45.09
Siddihalli	B T DHANANJAYAREDDY/BAJJE THIPPESWAMY	151	548324014865	Manually	55/*/*	1.60	1.60	Teak /Silver Oak/Other	100	1.60	Surface	Rainfed/Well		1.6	Private Land	0.22400	14.49.95	76.45.14
Siddihalli	K H Anantha reddy/KRUSHNA REDDY	152	541487401447	Manually	55/*/*, 55/3	1.64	1.64	Teak /Silver Oak/Other	100	1.64	Surface	Rainfed/Well		1.64	Private Land	0.22960	14.50.07	76.45.25
Siddihalli	SHAKUNTALA K B/Late Hema Reddy Y	153	521472339859	Manually	55/*/2	2.20	2.20	Teak /Silver Oak/Other	100	2.20	Surface	Rainfed/Well		2.2	Private Land	0.30800	14.50.02	76.45.19
Siddihalli	B T MANJANNA REDDY/THIPPESWAMY	154	227322369226	Manually	55/*/3	0.10	0.10	Teak /Silver Oak/Other	100	0.10	Surface	Rainfed/Well		0.1	Private Land	0.01400	14.49.95	76.44.90
Halehalli	GURUMURTHY/THIPPAYYA	155	382182637334	Manually	36/*/1	1.30	1.30	Teak /Silver Oak/Other	100	1.30	Surface	Rainfed/Well		1.30	Private Land	0.18200	145250	764765
Halehalli	H JAYANNA REDDY/Goevindappa	156	878555902625	Manually	36/*/5	1.94	1.94	Teak /Silver Oak/Other	100	1.94	Surface	Rainfed/Well		1.94	Private Land	0.27160	145249	764763



Village Name	Farmer Name:	Farmer Code	Aadhar Card No.	Rate Type (Manually/Machinery)	Survey No:	Total Area (Ha.)	Proposed Area (Ha.)	Activity/Model/Plant/Crop Name :	Number of Plants Per Ha	No. of plants	Method of Irrigation (Drip/Ring/Surface)	Source of Irrigation (Canal/Rainfed/Well)	Area as per Type Of Land (Ha.)		Ownership of Land (Community Land/Private Land)	Total Cost (In Lacs)	Latitude (Deg-Min-Sec)	Longitude (Deg-Min-Sec)
													Waste Land	Cultivable				
Halehalli	JAYAMMA/GOVINDAPPA	157	433250440027	Manually	36/*/3	1.92	1.92	Teak /Silver Oak/Other	100	1.92	Surface	Rainfed/Well		1.92	Private Land	0.26880	145251	764767
Halehalli	THIPPESWAMY/Hanumamt happa	158	878555902625	Manually	36/*/2	1.31	1.31	Teak /Silver Oak/Other	100	1.31	Surface	Rainfed/Well		1.31	Private Land	0.18340	145143	764616
Halehalli	D.G Govindappa	159		Manually	36/4	1.10	1.10	Teak /Silver Oak/Other	100	1.10	Surface	Rainfed/Well		1.10	Private Land	0.15400	145251	764767
Halehalli	M T dhananjaya/H THIPPESWAMY	160	678620536538	Manually	37/*/4	1.88	1.88	Teak /Silver Oak/Other	100	1.88	Surface	Rainfed/Well		1.88	Private Land	0.26320		
Halehalli	PADMA L/LOKESHA REDDI	161	964523386456	Manually	37/*/1	6.00	6.00	Teak /Silver Oak/Other	100	6.00	Surface	Rainfed/Well		6.00	Private Land	0.84000	145257	764775
Halehalli	SUNANDAMMA/thippeswamy	162	642926736486	Manually	37/*/5	1.60	1.60	Teak /Silver Oak/Other	100	1.60	Surface	Rainfed/Well		1.60	Private Land	0.22400	145117	764626
Halehalli	SARASWATHI V T/Timmareddi	163	313745482924	Manually	37/*/2	2.00	2.00	Teak /Silver Oak/Other	100	2.00	Surface	Rainfed/Well		2.00	Private Land	0.28000	145100	764607
Halehalli	VINUTHA M B/Panchaksharayya H C	164	666536770730	Manually	37/*/6	1.20	1.20	Teak /Silver Oak/Other	100	1.20	Surface	Rainfed/Well		1.20	Private Land	0.16800		
Halehalli	THIPPESWAMY/Hanumamt happa	165	878555902625	Manually	37/*/3	0.80	0.80	Teak /Silver Oak/Other	100	0.80	Surface	Rainfed/Well		0.80	Private Land	0.11200	145101	764627
Halehalli	Panchaksharaiah H C/H M Channaiah	166	476246825059	Manually	37/*/7	1.37	1.37	Teak /Silver Oak/Other	100	1.37	Surface	Rainfed/Well		1.37	Private Land	0.19180		
Halehalli	MANJUNATHA REDDI BT/THIPPAREDDI	167	628784376649	Manually	38/*/2	3.42	3.42	Teak /Silver Oak/Other	100	3.42	Surface	Rainfed/Well		3.42	Private Land	0.47880	145085	764617
Halehalli	B RAMAKRUSHNAREDDY/SANNA HANUMANTHAPPA	168	628784376649	Manually	38/*/1	2.48	2.48	Teak /Silver Oak/Other	100	2.48	Surface	Rainfed/Well		2.48	Private Land	0.34720	145085	764630
Halehalli	THIPPESWAMY/Hanumamt happa	169	878555902625	Manually	38/*/1	1.23	1.23	Teak /Silver Oak/Other	100	1.23	Surface	Rainfed/Well		1.23	Private Land	0.17220	145087	764608
Halehalli	SHANTHAMMA/RUDRAPPA REDDY	170	525877788902	Manually	39/*/3	1.20	1.20	Teak /Silver Oak/Other	100	1.20	Surface	Rainfed/Well		1.20	Private Land	0.16800	145088	764598
Halehalli	NAGARAJA L/LOKESHAPPA Lakshmi B R	171	596840986922	Manually	39/*/4	2.24	2.24	Teak /Silver Oak/Other	100	2.24	Surface	Rainfed/Well		2.24	Private Land	0.31360	145093	764574
Halehalli	NAGARAJA L/LOKESHAPPA	172	596840986922	Manually	39/*/5	1.60	1.60	Teak /Silver Oak/Other	100	1.60	Surface	Rainfed/Well		1.60	Private Land	0.22400	145093	764598
Halehalli	NAGARAJA L/LOKESHAPPA Sridara	173	596840986922	Manually	39/*/2 39/1	1.34	1.34	Teak /Silver Oak/Other	100	1.34	Surface	Rainfed/Well		1.34	Private Land	0.18760	145084	764694
Halehalli	B M RUDRAMUNI	174		Manually	39/1	1.20	1.20	Teak /Silver Oak/Other	100	1.20	Surface	Rainfed/Well		1.20	Private Land	0.16800	145092	764594
Halehalli	SUSHILAMMA/BHEEMREDDY	175	396052507555	Manually	40/*/1, 40/*/2	9.09	9.09	Teak /Silver Oak/Other	100	9.09	Surface	Rainfed/Well		9.09	Private Land	1.27260	145022	764541
Halehalli	THIPPESWAMY/THIPPESWAMY	176	969648954393	Manually	41/*/5	1.41	1.41	Teak /Silver Oak/Other	100	1.41	Surface	Rainfed/Well		1.41	Private Land	0.19740	145191	764585
Halehalli	Sharadamma/Sanna thimmappa	177	890248922287	Manually	41/*/3	0.86	0.86	Teak /Silver Oak/Other	100	0.86	Surface	Rainfed/Well		0.86	Private Land	0.12040	145115	764598
Halehalli	Sharadamma/Sanna thimmappa Nagaraja	178	890248922287	Manually	41/*/3	1.20	1.20	Teak /Silver Oak/Other	100	1.20	Surface	Rainfed/Well		1.20	Private Land	0.16800	145107	764592
Halehalli	Muttappa/Duggappa	179	436689469288	Manually	41/*/6	2.07	2.07	Teak /Silver Oak/Other	100	2.07	Surface	Rainfed/Well		2.07	Private Land	0.28980	145136	764567
Halehalli	N T Yarishwamy	180		Manually	41/2	4.88	4.88	Teak /Silver Oak/Other	100	4.88	Surface	Rainfed/Well		4.88	Private Land	0.68320	145119	764567
Halehalli	Thimmappa	181		Manually	41/1	2.81	2.81	Teak /Silver Oak/Other	100	2.81	Surface	Rainfed/Well		2.81	Private Land	0.39340	145104	764565
Halehalli	MADAPPA N G/SANNA HANUMANTHAPPA	182	815723112464	Manually	41/*/4	1.40	1.40	Teak /Silver Oak/Other	100	1.40	Surface	Rainfed/Well		1.40	Private Land	0.19600	145101	764592
Halehalli	DUGGAYYA/DUGGAPPA	183	470990285741	Manually	41/*/3	2.06	2.06	Teak /Silver Oak/Other	100	2.06	Surface	Rainfed/Well		2.06	Private Land	0.28840	145123	764546
Halehalli	GURUMURTHY/THIPPAYYA	184	382182637334	Manually	42/*/1	4.27	4.27	Teak /Silver Oak/Other	100	4.27	Surface	Rainfed/Well		4.27	Private Land	0.59780	145140	764595

Village Name	Farmer Name:	Farmer Code	Aadhar Card No.	Rate Type (Manually/Machinery)	Survey No:	Total Area (Ha.)	Proposed Area (Ha.)	Activity/Model/Plant/Crop Name :	Number of Plants Per Ha	No. of plants	Method of Irrigation (Drip/Ring/Surface)	Source of Irrigation (Canal/Rainfed/Well)	Area as per Type Of Land (Ha.)		Ownership of Land (Community Land/Private Land)	Total Cost (In Lacs)	Latitude (Deg-Min-Sec)	Longitude (Deg-Min-Sec)
													Waste Land	Cultivable				
Halehalli	KAMALAMMA/Hanumanthar eddy B	185	941334192854	Manually	42*/2	2.00	2.00	Teak /Silver Oak/Other	100	2.00	Surface	Rainfed/Well		2.00	Private Land	0.28000	145142	764586
Halehalli	D G Sureha	186		Manually	42/3	0.90	0.90	Teak /Silver Oak/Other	100	0.90	Surface	Rainfed/Well		0.90	Private Land	0.12600	145123	764501
Halehalli	KAMALA/VENKATESHARE DDY	187	657943939654	Manually	43*/2A1	4.33	4.33	Teak /Silver Oak/Other	100	4.33	Surface	Rainfed/Well		4.33	Private Land	0.60620	145153	764574
Halehalli	B RAMAKRUSHNAREDDY/SANNA HANUMANTHAPPA	188	866959528135	Manually	43*/2B	2.66	2.66	Teak /Silver Oak/Other	100	2.66	Surface	Rainfed/Well		2.66	Private Land	0.37240	145137	764573
Halehalli	G T NARAYANAREDDY/THIMMAPPA	189	849519880846	Manually	43*/2A2	1.52	1.52	Teak /Silver Oak/Other	100	1.52	Surface	Rainfed/Well		1.52	Private Land	0.21280	145137	764547
Halehalli	THIMMAREDDI N/G T NARAYANAREDDI	190	10727101014958	Manually	43*/1	2.00	2.00	Teak /Silver Oak/Other	100	2.00	Surface	Rainfed/Well		2.00	Private Land	0.28000	145154	764594
Halehalli	MADHUMALA/CHANDRAPPA	191	799515188041	Manually	44*/3	0.73	0.73	Teak /Silver Oak/Other	100	0.73	Surface	Rainfed/Well		0.73	Private Land	0.10220	145151	764562
Halehalli	T NIVEDITHA/THIPPAIAH	192	754106225481	Manually	44*/2	1.45	1.45	Teak /Silver Oak/Other	100	1.45	Surface	Rainfed/Well		1.45	Private Land	0.20300	145145	764538
Halehalli	B RAMAKRUSHNAREDDY/SANNA HANUMANTHAPPA	193	866959528135	Manually	44*/4	1.47	1.47	Teak /Silver Oak/Other	100	1.47	Surface	Rainfed/Well		1.47	Private Land	0.20580	145144	764551
Halehalli	GOVINDAPPA/Nongappa	194	340769262725	Manually	44*/1	1.97	1.97	Teak /Silver Oak/Other	100	1.97	Surface	Rainfed/Well		1.97	Private Land	0.27580	145161	764532
Halehalli	B H SHRINIVASAREDDI/BAILU HANUMANTHAPPA	195	669122895112	Manually	35*/1	2.23	2.23	Teak /Silver Oak/Other	100	2.23	Surface	Rainfed/Well		2.23	Private Land	0.31220	14.51.81	76.45.87
Halehalli	RamaREDDI	196		Manually	35*/1	4.40	4.40	Teak /Silver Oak/Other	100	4.40	Surface	Rainfed/Well		4.40	Private Land	0.61600	1451800	764597
Halehalli	B M AVINASH/MANJUNATHA REDDI	197	890295232929	Manually	35*/2	2.99	2.99	Teak /Silver Oak/Other	100	2.99	Surface	Rainfed/Well		2.99	Private Land	0.41860	145157	764598
Halehalli	B K SUSHEEL KUMAR/B K KESHAVAREDDY	198	597052721371	Manually	35*/4	1.00	1.00	Teak /Silver Oak/Other	100	1.00	Surface	Rainfed/Well		1.00	Private Land	0.14000	145164	764594
Halehalli	B H KESHAVAREDDI/BAILUHANUMANTHAPPA	199	636705872822	Manually	35*/3	1.60	1.60	Teak /Silver Oak/Other	100	1.60	Surface	Rainfed/Well		1.60	Private Land	0.22400	144564	764510
Halehalli	Sannanagamma	200		Manually	45*/*	7.34	7.34	Teak /Silver Oak/Other	100	7.34	Surface	Rainfed/Well		7.34	Private Land	1.02760	145149	764527
Halehalli	Krishnappa	201		Manually	46*/*	2.11	2.11	Teak /Silver Oak/Other	100	2.11	Surface	Rainfed/Well		2.11	Private Land	0.29540	145168	764539
Halehalli	N Pradeep/G R Narayanareddy	202	592628279905	Manually	47*/1A	1.63	1.63	Teak /Silver Oak/Other	100	1.63	Surface	Rainfed/Well		1.63	Private Land	0.22820	145175	764583
Halehalli	MahalinGAPPA	203		Manually	47*/*	0.80	0.80	Teak /Silver Oak/Other	100	0.80	Surface	Rainfed/Well		0.80	Private Land	0.11200	145171	764577
Halehalli	MANJUNATHA REDDI BT/THIPPAREDDI	204	628784376649	Manually	47*/3A, 47/2, 47*/3B	7.28	7.28	Teak /Silver Oak/Other	100	7.28	Surface	Rainfed/Well		7.28	Private Land	1.01920	145185	764578
Halehalli	V GURULINGAPPA/veeranna	205	359385065196	Manually	48*/1	1.60	1.60	Teak /Silver Oak/Other	100	1.60	Surface	Rainfed/Well		1.60	Private Land	0.22400	145195	764547
Halehalli	V RANGAPPA/M veeranna	206	768377882858	Manually	48*/2	1.29	1.29	Teak /Silver Oak/Other	100	1.29	Surface	Rainfed/Well		1.29	Private Land	0.18060	145186	764550
Halehalli	Nagendrappa	207		Manually	49*, 50*, 51/1	2.89	2.89	Teak /Silver Oak/Other	100	2.89	Surface	Rainfed/Well		2.89	Private Land	0.40460	145199	764547
Halehalli	Shabinataz/Shamshir haamad	208		Manually	51/4	1.31	1.31	Teak /Silver Oak/Other	100	1.31	Surface	Rainfed/Well		1.31	Private Land	0.18340	145218	764548

Village Name	Farmer Name:	Farmer Code	Aadhar Card No.	Rate Type (Manually/Machinery)	Survey No:	Total Area (Ha.)	Proposed Area (Ha.)	Activity/Model/Plant/Crop Name :	Number of Plants Per Ha	No. of plants	Method of Irrigation (Drip/Ring/Surface)	Source of Irrigation (Canal/Rainfed/Well)	Area as per Type Of Land (Ha.)		Ownership of Land (Community Land/Private Land)	Total Cost (In Lacs)	Latitude (Deg-Min-Sec)	Longitude (Deg-Min-Sec)
													Waste Land	Cultivable				
Halehalli	DONNAPPA REDDY/Thimappa reddy	209	699775497954	Manually	51/*/5	0.94	0.94	Teak /Silver Oak/Other	100	0.94	Surface	Rainfed/Well		0.94	Private Land	0.13160	145218	764551
Halehalli	R T VENKATESH REDDY/THIMMAREDDY	210	557427353027	Manually	51/*/6, 51/2	0.90	0.90	Teak /Silver Oak/Other	100	0.90	Surface	Rainfed/Well		0.90	Private Land	0.12600	145227	764562
Halehalli	RATHNAMMA/THIMMAREDDY	211	914585602911	Manually	51/*/3	0.60	0.60	Teak /Silver Oak/Other	100	0.60	Surface	Rainfed/Well		0.60	Private Land	0.08400	145207	764538
Halehalli	SANGAMESHWARA/PALLAPPA	212	402766183770	Manually	53/*/2A	2.01	2.01	Teak /Silver Oak/Other	100	2.01	Surface	Rainfed/Well		2.01	Private Land	0.28140	145251	764600
Halehalli	G.P.Shivanna	213		Manually	53/2a	2.00	2.00	Teak /Silver Oak/Other	100	2.00	Surface	Rainfed/Well		2.00	Private Land	0.28000	145212	764588
Halehalli	MAHALINGAPPA/MUDDU BALAPPA	214	686114153243	Manually	53/*/2B, 53/1	2.26	2.26	Teak /Silver Oak/Other	100	2.26	Surface	Rainfed/Well		2.26	Private Land	0.31640	145213	764573
Halehalli	B G JAYALAKSHMI/S R Hanumantha Reddy	215	581899636890	Manually	53/*/3	1.95	1.95	Teak /Silver Oak/Other	100	1.95	Surface	Rainfed/Well		1.95	Private Land	0.27300	145188	764596
Halehalli	Thippeswami/Venkatappa	216	334874170282	Manually	54/*/1	0.81	0.81	Teak /Silver Oak/Other	100	0.81	Surface	Rainfed/Well		0.81	Private Land	0.11340	145221	764575
Halehalli	B RAMAKRUSHNAREDDY/SANNA HANUMANTHAPPA	217	866959528135	Manually	54/*/1	0.15	0.15	Teak /Silver Oak/Other	100	0.15	Surface	Rainfed/Well		0.15	Private Land	0.02100	145230	764565
Halehalli	V.Shivannareddi	218		Manually	54/1	0.25	0.25	Teak /Silver Oak/Other	100	0.25	Surface	Rainfed/Well		0.25	Private Land	0.03500	145233	764576
Halehalli	Sannahanumanthappa	219		Manually	54/5	0.41	0.41	Teak /Silver Oak/Other	100	0.41	Surface	Rainfed/Well		0.41	Private Land	0.05740	145227	764577
Halehalli	B,T ManjunathaReddi	220		Manually	54/3, 54/2	0.55	0.55	Teak /Silver Oak/Other	100	0.55	Surface	Rainfed/Well		0.55	Private Land	0.07700	145224	764580
Halehalli	GURUMURTHY/THIPPAYYA	221	382182637334	Manually	55/*/*	0.66	0.66	Teak /Silver Oak/Other	100	0.66	Surface	Rainfed/Well		0.66	Private Land	0.09240	145226	764599
Halehalli	Thipperudrappa	222		Manually	55/*/*	1.99	1.99	Teak /Silver Oak/Other	100	1.99	Surface	Rainfed/Well		1.99	Private Land	0.27860	145232	764582
Halehalli	NAGESHA J/D H Jayanna	223	387347529128	Manually	56/*/5	0.66	0.66	Teak /Silver Oak/Other	100	0.66	Surface	Rainfed/Well		0.66	Private Land	0.09240	145201	764543
Halehalli	ANJUNEYA T/SANNATHIMMAPPA	224	800550979568	Manually	56/*/1	1.34	1.34	Teak /Silver Oak/Other	100	1.34	Surface	Rainfed/Well		1.34	Private Land	0.18760	145195	764536
Halehalli	ABHISHEK H R/RAVISH HD	225	3320101013565	Manually	56/*/4	1.33	1.33	Teak /Silver Oak/Other	100	1.33	Surface	Rainfed/Well		1.33	Private Land	0.18620	145216	764591
Halehalli	SHARADAMMA/Ningappa	226	713410389531	Manually	56/*/6,56/*/3	1.20	1.20	Teak /Silver Oak/Other	100	1.20	Surface	Rainfed/Well		1.20	Private Land	0.16800	145207	764543
Halehalli	N.T.Yarismwamy	227		Manually	56/2	2.70	2.70	Teak /Silver Oak/Other	100	2.70	Surface	Rainfed/Well		2.70	Private Land	0.37800	145214	764536
Halehalli	Duggappa	228		Manually	56/*/4	1.33	1.33	Teak /Silver Oak/Other	100	1.33	Surface	Rainfed/Well		1.33	Private Land	0.18620	145242	764590
Halehalli	Srinivasareddi	229		Manually	57/6	0.70	0.70	Teak /Silver Oak/Other	100	0.70	Surface	Rainfed/Well		0.70	Private Land	0.09800	145218	764611
Halehalli	Shivaramareddi	230		Manually	57/4	0.70	0.70	Teak /Silver Oak/Other	100	0.70	Surface	Rainfed/Well		0.70	Private Land	0.09800	145211	764512
Halehalli	B.H.Keshavareddi	231		Manually	57/5	1.30	1.30	Teak /Silver Oak/Other	100	1.30	Surface	Rainfed/Well		1.30	Private Land	0.18200	145201	764611
Halehalli	Thipperudrappa	232		Manually	57/1	3.16	3.16	Teak /Silver Oak/Other	100	3.16	Surface	Rainfed/Well		3.16	Private Land	0.44240	145299	76454623
Halehalli	T.Mamatha /Keshavareddi	233		Manually	57/2, 57/3	1.90	1.90	Teak /Silver Oak/Other	100	1.90	Surface	Rainfed/Well		1.90	Private Land	0.26600	145193	764612
Hiremallaanahole	MALLAKKA/DODDATHIPPESWAMY	234	857537755264	Manually	49/*/1	0.18	0.18	Teak /Silver Oak/Other	100	0.18	Surface	Rainfed/Well		0.18	Private Land	0.02520		
Hiremallaanahole	Mahalingappa	235		Manually	49/2	0.36	0.36	Teak /Silver Oak/Other	100	0.36	Surface	Rainfed/Well		0.36	Private Land	0.05040		
Hiremallaanahole	.H T THIPPESWAMY/kr thippeswamy	236	772427843778	Manually	49/*/3	0.38	0.38	Teak /Silver Oak/Other	100	0.38	Surface	Rainfed/Well		0.38	Private Land	0.05320		
Hiremallaanahole	NAGALINGAPPA G P/PALLAPPA	237	294387433907	Manually	49/*/4	0.38	0.38	Teak /Silver Oak/Other	100	0.38	Surface	Rainfed/Well		0.38	Private Land	0.05320	145199	764547

Village Name	Farmer Name:	Farmer Code	Aadhar Card No.	Rate Type (Manually/Machinery)	Survey No:	Total Area (Ha.)	Proposed Area (Ha.)	Activity/Model/Plant/Crop Name :	Number of Plants Per Ha	No. of plants	Method of Irrigation (Drip/Ring/Surface)	Source of Irrigation (Canal/Rainfed/Well)	Area as per Type Of Land (Ha.)		Ownership of Land (Community Land/Private Land)	Total Cost (In Lacs)	Latitude (Deg-Min-Sec)	Longitude (Deg-Min-Sec)
													Waste Land	Cultivable				
Hiremallanahole	H T JAYASHANKARAPPA/TALKERAPPA	238	299954557550	Manually	51/*/1	1.28	1.28	Teak /Silver Oak/Other	100	1.28	Surface	Rainfed/Well		1.28	Private Land	0.17920	145215	764536
Hiremallanahole	MANJUNATHA SWAMY H S/H SHARANAPPA	239	561305360554	Manually	51/*/2	0.65	0.65	Teak /Silver Oak/Other	100	0.65	Surface	Rainfed/Well		0.65	Private Land	0.09100	14.52.98	76.45.38
Hiremallanahole	NAGAMMA/VEERABHADRAPPA	240	552577084237	Manually	53/*/1	0.79	0.79	Teak /Silver Oak/Other	100	0.79	Surface	Rainfed/Well		0.79	Private Land	0.11060	14.52.22	76.45.18
Hiremallanahole	MANJUNATHA SWAMY H S/H SHARANAPPA	241	561305360554	Manually	53/*/2	0.70	0.70	Teak /Silver Oak/Other	100	0.70	Surface	Rainfed/Well		0.70	Private Land	0.09800	14.52.22	76.45.29
Hiremallanahole	Chandramma	242		Manually	57/*/*	2.05	2.05	Teak /Silver Oak/Other	100	2.05	Surface	Rainfed/Well		2.05	Private Land	0.28700	145222	764518
Hiremallanahole	G k nagalingappa/G kallappa	243	563373741005	Manually	58/*/1, 58/*/2A	2.96	2.96	Teak /Silver Oak/Other	100	2.96	Surface	Rainfed/Well		2.96	Private Land	0.41440	145222	764518
Hiremallanahole	N Ashwathareddi	244		Manually	58/3	1.87	1.87	Teak /Silver Oak/Other	100	1.87	Surface	Rainfed/Well		1.87	Private Land	0.26180	145223	764698
Hiremallanahole	A.D.Hanumanthappa	245		Manually	59/*, 60/*/*	2.07	2.07	Teak /Silver Oak/Other	100	2.07	Surface	Rainfed/Well		2.07	Private Land	0.28980	145194	764631
Hiremallanahole	Halappa	246		Manually	59/*/*	0.98	0.98	Teak /Silver Oak/Other	100	0.98	Surface	Rainfed/Well		0.98	Private Land	0.13720	145205	764503
Hiremallanahole	N nagabhushana/Nagappa	247	680029421955	Manually	61/*/*	3.15	3.15	Teak /Silver Oak/Other	100	3.15	Surface	Rainfed/Well		3.15	Private Land	0.44100		
Hiremallanahole	PALAKSHAMMA/SANNAPALAPPA	248	367395978715	Manually	62/*/1	0.46	0.46	Teak /Silver Oak/Other	100	0.46	Surface	Rainfed/Well		0.46	Private Land	0.06440	14.52.73	764529
Hiremallanahole	Mylari Rao B/Bheema Rao	249	64037282066	Manually	62/*/10	0.67	0.67	Teak /Silver Oak/Other	100	0.67	Surface	Rainfed/Well		0.67	Private Land	0.09380	145152	764525
Hiremallanahole	Thimmakka/Gurubasappa	250	865985133913	Manually	62/*/2	0.53	0.53	Teak /Silver Oak/Other	100	0.53	Surface	Rainfed/Well		0.53	Private Land	0.07420	145165	764518
Hiremallanahole	GIDDAJJARA DODDAPALAPPA/THIMMAJJA	251	676174914883	Manually	62/*/2	0.74	0.74	Teak /Silver Oak/Other	100	0.74	Surface	Rainfed/Well		0.74	Private Land	0.10360	145183	764528
Hiremallanahole	Sanna palappa/Thimmaiah	252	667692278098	Manually	62/*/2	1.23	1.23	Teak /Silver Oak/Other	100	1.23	Surface	Rainfed/Well		1.23	Private Land	0.17220	145156	764506
Hiremallanahole	BADAMMA/THIPPANNA	253	671029203101	Manually	62/*/4	0.38	0.38	Teak /Silver Oak/Other	100	0.38	Surface	Rainfed/Well		0.38	Private Land	0.05320	145158	764526
Hiremallanahole	Ramanna	254		Manually	62/9	0.65	0.65	Teak /Silver Oak/Other	100	0.65	Surface	Rainfed/Well		0.65	Private Land	0.09100	145153	764506
Hiremallanahole	Halaswamy	255		Manually	62/7	0.31	0.31	Teak /Silver Oak/Other	100	0.31	Surface	Rainfed/Well		0.31	Private Land	0.04340	145155	764512
Hiremallanahole	H.P.Hanumappa	256		Manually	62/3	0.62	0.62	Teak /Silver Oak/Other	100	0.62	Surface	Rainfed/Well		0.62	Private Land	0.08680	145158	764518
Hiremallanahole	T REMESHREDDY/H THIPPESWAMY	257	671029203101	Manually	62/*/5	0.56	0.56	Teak /Silver Oak/Other	100	0.56	Surface	Rainfed/Well		0.56	Private Land	0.07840	145163	764482
Hiremallanahole	GURUSHANTAMMA/RAMAPPA	258	800881990282	Manually	62/*/6	0.58	0.58	Teak /Silver Oak/Other	100	0.58	Surface	Rainfed/Well		0.58	Private Land	0.08120	145162	764494
Hiremallanahole	R VEERESH/PUJARI RAMAPP	259	547788720761	Manually	62/*/8	0.40	0.40	Teak /Silver Oak/Other	100	0.40	Surface	Rainfed/Well		0.40	Private Land	0.05600	145164	764493
Hiremallanahole	PALAMMA/POOJARI SANNAPALAPPA	260	929540060601	Manually	63/*/*	0.88	0.88	Teak /Silver Oak/Other	100	0.88	Surface	Rainfed/Well		0.88	Private Land	0.12320	145171	764497
Hiremallanahole	Sanna Palappa/Chinnappa	261	498415663251	Manually	63/*/*	1.68	1.68	Teak /Silver Oak/Other	100	1.68	Surface	Rainfed/Well		1.68	Private Land	0.23520	145162	764504
Hiremallanahole	SOUBHAGYAMMA/NAGAPPA	262	878027418764	Manually	63/*/1	2.38	2.38	Teak /Silver Oak/Other	100	2.38	Surface	Rainfed/Well		2.38	Private Land	0.33320	145169	764498
Hiremallanahole	GIDDAJJARA DODDAPALAPPA/THIMMAJJA	263	676174914883	Manually	63/*/3	0.88	0.88	Teak /Silver Oak/Other	100	0.88	Surface	Rainfed/Well		0.88	Private Land	0.12320	145169	764462
Hiremallanahole	NAZMARUF ASHA BI ITAGI/Mahamed rafi	264	673734416931	Manually	65/*/*	0.91	0.91	Teak /Silver Oak/Other	100	0.91	Surface	Rainfed/Well		0.91	Private Land	0.12740	145187	764502
Hiremallanahole	Hanumanthappa	265		Manually	66/*/*	1.00	1.00	Teak /Silver Oak/Other	100	1.00	Surface	Rainfed/Well		1.00	Private Land	0.14000	145198	764517

Village Name	Farmer Name:	Farmer Code	Aadhar Card No.	Rate Type (Manually/Machinery)	Survey No:	Total Area (Ha.)	Proposed Area (Ha.)	Activity/Model/Plant/Crop Name :	Number of Plants Per Ha	No. of plants	Method of Irrigation (Drip/Ring/Surface)	Source of Irrigation (Canal/Rainfed/Well)	Area as per Type Of Land (Ha.)		Ownership of Land (Community Land/Private Land)	Total Cost (In Lacs)	Latitude (Deg-Min-Sec)	Longitude (Deg-Min-Sec)
													Waste Land	Cultivable				
Hiremallanahole	THIPPIRAMMA/LATE THIPPESWAMY	266	440090312267	Manually	67*/1	1.10	1.10	Teak /Silver Oak/Other	100	1.10	Surface	Rainfed/Well		1.10	Private Land	0.15400		
Hiremallanahole	BASAVARAJAPPA/SANNA RAMAPPA	267	246545656658	Manually	67*/2	1.11	1.11	Teak /Silver Oak/Other	100	1.11	Surface	Rainfed/Well		1.11	Private Land	0.15540		
Hiremallanahole	M T Manjunatha Swamy/THIPPESWAMY	268	852118355058	Manually	67*/3	1.10	1.10	Teak /Silver Oak/Other	100	1.10	Surface	Rainfed/Well		1.10	Private Land	0.15400		
Hiremallanahole	Sasrojamma	269		Manually	68*/69*	3.10	3.10	Teak /Silver Oak/Other	100	3.10	Surface	Rainfed/Well		3.10	Private Land	0.43400		
Hiremallanahole	T DEVENDRAPPA/THIMMANNA	270		Manually	71*/1A	0.75	0.75	Teak /Silver Oak/Other	100	0.75	Surface	Rainfed/Well		0.75	Private Land	0.10500		
Hiremallanahole	K H LOKESHA REDDY/hanumantharaddy	271		Manually	71*/1B	0.77	0.77	Teak /Silver Oak/Other	100	0.77	Surface	Rainfed/Well		0.77	Private Land	0.10780		
Hiremallanahole	Thippaih	272		Manually	71/2	1.46	1.46	Teak /Silver Oak/Other	100	1.46	Surface	Rainfed/Well		1.46	Private Land	0.20440		
Hiremallanahole	Channamma/Thimmappa	273		Manually	72*/*	0.20	0.20	Teak /Silver Oak/Other	100	0.20	Surface	Rainfed/Well		0.20	Private Land	0.02800		
Hiremallanahole	H N NAGAPPA/Nagappa	274		Manually	72*/*	0.25	0.25	Teak /Silver Oak/Other	100	0.25	Surface	Rainfed/Well		0.25	Private Land	0.03500		
Hiremallanahole	ERAMMA/ODEBASAPPA	275		Manually	72*/*	0.30	0.30	Teak /Silver Oak/Other	100	0.30	Surface	Rainfed/Well		0.30	Private Land	0.04200		
Hiremallanahole	H N NAGAPPA/Nagappa	276		Manually	72*/*	0.40	0.40	Teak /Silver Oak/Other	100	0.40	Surface	Rainfed/Well		0.40	Private Land	0.05600		
Hiremallanahole	SHANHAVEERAMMA/MAN DAJJA	277		Manually	72*/*	0.40	0.40	Teak /Silver Oak/Other	100	0.40	Surface	Rainfed/Well		0.40	Private Land	0.05600		
Hiremallanahole	Revanna/Gurupadappa	278		Manually	72*/*	0.40	0.40	Teak /Silver Oak/Other	100	0.40	Surface	Rainfed/Well		0.40	Private Land	0.05600		
Hiremallanahole	LOKESHI H T/DASAJJARA	279	465611404260	Manually	72*/4	0.40	0.40	Teak /Silver Oak/Other	100	0.40	Surface	Rainfed/Well		0.40	Private Land	0.05600		
Hiremallanahole	Kamappa	280		Manually	72/5	0.32	0.32	Teak /Silver Oak/Other	100	0.32	Surface	Rainfed/Well		0.32	Private Land	0.04480		
Hiremallanahole	Palakshappa	281		Manually	72/3	0.27	0.27	Teak /Silver Oak/Other	100	0.27	Surface	Rainfed/Well		0.27	Private Land	0.03780		
Hiremallanahole	HEMALATHA R/SRINIVAS REDDY	282	657474818021	Manually	73*/1	2.73	2.73	Teak /Silver Oak/Other	100	2.73	Surface	Rainfed/Well		2.73	Private Land	0.38220	145158	764476
Hiremallanahole	Gangadarappa/Gudumaiah	283		Manually	73/2	0.68	0.68	Teak /Silver Oak/Other	100	0.68	Surface	Rainfed/Well		0.68	Private Land	0.09492	145155	764460
Hiremallanahole	N nagabhushana/Nagappa	284		Manually	74*/*	0.89	0.89	Teak /Silver Oak/Other	100	0.89	Surface	Rainfed/Well		0.89	Private Land	0.12460	145133	764471
Hiremallanahole	H N NAGAPPA/Nagappa	285	624417464510	Manually	74*/*	0.90	0.90	Teak /Silver Oak/Other	100	0.90	Surface	Rainfed/Well		0.90	Private Land	0.12600		
Hiremallanahole	H PRASANNA/h t thippaiah	286	319348532372	Manually	74*/1	0.51	0.51	Teak /Silver Oak/Other	100	0.51	Surface	Rainfed/Well		0.51	Private Land	0.07140		
Hiremallanahole	thimmappa	287		Manually	74/1	0.49	0.49	Teak /Silver Oak/Other	100	0.49	Surface	Rainfed/Well		0.49	Private Land	0.06860		
Hiremallanahole	PALAPPA H P/Sannapalappa	288	484905975462	Manually	74*/2	0.51	0.51	Teak /Silver Oak/Other	100	0.51	Surface	Rainfed/Well		0.51	Private Land	0.07140		
Hiremallanahole	Thippaiah	289		Manually	74/3	0.72	0.72	Teak /Silver Oak/Other	100	0.72	Surface	Rainfed/Well		0.72	Private Land	0.10080	145139	764467
Hiremallanahole	GOWDRU THIPPAIAH/MALLAPPA	290	882672606565	Manually	74*/6	2.20	2.20	Teak /Silver Oak/Other	100	2.20	Surface	Rainfed/Well		2.20	Private Land	0.30800	145142	764465
Hiremallanahole	Revanna/Gurupadappa	291		Manually	74/7	0.40	0.40	Teak /Silver Oak/Other	100	0.40	Surface	Rainfed/Well		0.40	Private Land	0.05600	145146	764468
Hiremallanahole	Sharanamma/Hanumappa	292	702824167090	Manually	74*/8	0.40	0.40	Teak /Silver Oak/Other	100	0.40	Surface	Rainfed/Well		0.40	Private Land	0.05600	145139	764483
Hiremallanahole	GOWDRU SHADAKSHARAPA/SANNA PALAPPA	293	559950321283	Manually	75*/3	0.80	0.80	Teak /Silver Oak/Other	100	0.80	Surface	Rainfed/Well		0.80	Private Land	0.11200	145146	764447
Hiremallanahole	Sannathippaiah	294		Manually	75*/75*/1	1.66	1.66	Teak /Silver Oak/Other	100	1.66	Surface	Rainfed/Well		1.66	Private Land	0.23240	145142	764444

Village Name	Farmer Name:	Farmer Code	Aadhar Card No.	Rate Type (Manually/Machinery)	Survey No:	Total Area (Ha.)	Proposed Area (Ha.)	Activity/Model/Plant/Crop Name :	Number of Plants Per Ha	No. of plants	Method of Irrigation (Drip/Ring/Surface)	Source of Irrigation (Canal/Rainfed/Well)	Area as per Type Of Land (Ha.)		Ownership of Land (Community Land/Private Land)	Total Cost (In Lacs)	Latitude (Deg-Min-Sec)	Longitude (Deg-Min-Sec)
													Waste Land	Cultivable				
Hiremallanahole	G P Balakrishna	295		Manually	75/*,75/3	0.91	0.91	Teak /Silver Oak/Other	100	0.91	Surface	Rainfed/Well		0.91	Private Land	0.12740	145137	764451
Hiremallanahole	Murudappa	296		Manually	76/1	0.21	0.21	Teak /Silver Oak/Other	100	0.21	Surface	Rainfed/Well		0.21	Private Land	0.02940	145169	764456
Hiremallanahole	JAYAMMA/THIMMAPPA	297	747518817679	Manually	76/*/2	0.10	0.10	Teak /Silver Oak/Other	100	0.10	Surface	Rainfed/Well		0.10	Private Land	0.01400	145160	764437
Hiremallanahole	K BASAVARAJA/K KARIYAPPA	298	384998259884	Manually	76/*/2	0.13	0.13	Teak /Silver Oak/Other	100	0.13	Surface	Rainfed/Well		0.13	Private Land	0.01820	145161	764440
Hiremallanahole	THIPPESWAMY K/THIPPESWAMY K	299	538710278179	Manually	76/*/2	0.14	0.14	Teak /Silver Oak/Other	100	0.14	Surface	Rainfed/Well		0.14	Private Land	0.01960	145154	764436
Hiremallanahole	Grumurthi	300		Manually	76/*/2	0.21	0.21	Teak /Silver Oak/Other	100	0.21	Surface	Rainfed/Well		0.21	Private Land	0.02940	145161	7644
Hiremallanahole	Devaendrappa	301		Manually	76/*/2	0.14	0.14	Teak /Silver Oak/Other	100	0.14	Surface	Rainfed/Well		0.14	Private Land	0.01960	145166	764448
Hiremallanahole	GOPALA/THIPPAIAH	302	750571197353	Manually	76/*/2	0.21	0.21	Teak /Silver Oak/Other	100	0.21	Surface	Rainfed/Well		0.21	Private Land	0.02940	145170	764450
Hiremallanahole	Balamma	303		Manually	76/3	0.31	0.31	Teak /Silver Oak/Other	100	0.31	Surface	Rainfed/Well		0.31	Private Land	0.04340	145168	764456
Hiremallanahole	Hanumaiah	304		Manually	76/4	0.28	0.28	Teak /Silver Oak/Other	100	0.28	Surface	Rainfed/Well		0.28	Private Land	0.03920	145166	764451
Hiremallanahole	Sannathippaiah	305		Manually	76/5	0.28	0.28	Teak /Silver Oak/Other	100	0.28	Surface	Rainfed/Well		0.28	Private Land	0.03920	145166	764448
Hiremallanahole	GIDDAJJARA DODDAPALAPPA/THIMMAJ JA	306	676174914883	Manually	76/*/6	0.17	0.17	Teak /Silver Oak/Other	100	0.17	Surface	Rainfed/Well		0.17	Private Land	0.02380	145163	764449
Hiremallanahole	G B MEENAKSHAMMA/H R HASWAMY	307	688231341093	Manually	91/*/2	1.53	1.53	Teak /Silver Oak/Other	100	1.53	Surface	Rainfed/Well		1.53	Private Land	0.21420	145164	764446
Hiremallanahole	H T JAYASHANKARAPPA/TALK ERAPPA	308	299954557550	Manually	180/*/1	1.93	1.93	Teak /Silver Oak/Other	100	1.93	Surface	Rainfed/Well		1.93	Private Land	0.27020	145153	764450
Hiremallanahole	PAVANA H T/H S THIPPESWAMY	309	865369375593	Manually	180/*/2	0.50	0.50	Teak /Silver Oak/Other	100	0.50	Surface	Rainfed/Well		0.50	Private Land	0.07000	145153	764450
Musturu	Siddalingamurthy K M/k m ballapaiyah	1766	856926645187	Manually	138/*/1	0.59	0.59	Teak /Silver Oak/Other	102	59	Surface	Rainfed/Well		0.59	Private Land	0.08260	14.46.5265	76.42.4100
Bennehalli	SHIVANNA/CHENAPPA	1801	391971504289	Manually	22/*/8	0.83	0.83	Teak /Silver Oak/Other	102	83	Surface	Rainfed/Well		0.83	Private Land	0.11620	14..46.40	76.41.969
Bennehalli	KALAVATHI/BASAVARAJA PPA	1802	325325151379	Manually	22/*/7	0.83	0.83	Teak /Silver Oak/Other	102	83	Surface	Rainfed/Well		0.83	Private Land	0.11620	14.49.39	76.41.72
Bennehalli	Basavarajappa/Channappa	1805	416155598794	Manually	22/*/9	0.83	0.83	Teak /Silver Oak/Other	102	83	Surface	Rainfed/Well		0.83	Private Land	0.11620	14.46.44	76.41.90
Donnehalli	Bhagyamma/Thippeswamy	1812	421755894229	Manually	43/*/*	1.20	1.20	Teak /Silver Oak/Other	100	120	Surface	Rainfed/Well		1.20	Private Land	0.16800	14.473948	76.421092
Donnehalli	SIDDAPPA R/RAMLINGAPPA	1816	332884567152	Manually	48/*/2	1.61	1.61	Teak /Silver Oak/Other	100	161	Surface	Rainfed/Well		1.61	Private Land	0.22540	14.47.8456	76.41.4539
Donnehalli	G B THIPPESWAMI/G B Basappa	1817	526160774916	Manually	48/*/1	1.10	1.10	Teak /Silver Oak/Other	100	110	Surface	Rainfed/Well		1.10	Private Land	0.15400	14.47.7825	76.41.4699
Donnehalli	GANGAMMA/HUCHAPPA	1825	268318533974	Manually	51/*/1	1.80	1.80	Teak /Silver Oak/Other	100	180	Surface	Rainfed/Well		1.80	Private Land	0.25200	14.47.3393	76.41.4871
Donnehalli	GANGAMMA/HUCHAPPA	1826	268318533974	Manually	51/*/2	4.00	4.00	Teak /Silver Oak/Other	100	400	Surface	Rainfed/Well		4.00	Private Land	0.56000	14.47.1760	76.41.5073
Donnehalli	NIJALINGAPPA/Shivanna	1828	753923902528	Manually	52/*/4	0.52	0.52	Teak /Silver Oak/Other	100	52	Surface	Rainfed/Well		0.52	Private Land	0.07280	14.47.2710	76.41.3426
Donnehalli	MAILARAPPA/HANUMANT HAPPA	1830	948901717434	Manually	52/*/2	1.20	1.20	Teak /Silver Oak/Other	100	120	Surface	Rainfed/Well		1.20	Private Land	0.16800	14.47.1664	76.41.1591
Donnehalli	Thipperudrappa N/Hullurappa	1842	865678223612	Manually	55/*/2	0.42	0.42	Teak /Silver Oak/Other	100	42	Surface	Rainfed/Well		0.42	Private Land	0.05880	14.47.4766	76.40.8733
Donnehalli	G B Shivakumar/Basappa	1888	593843974818	Manually	57/*/7	1.38	1.38	Teak /Silver Oak/Other	100	138	Surface	Rainfed/Well		1.38	Private Land	0.19320	14.47.7873	76.40.8275
Donnehalli	G B Nagaraja/G B Basanna	1889	732371844618	Manually	57/*/6	1.38	1.38	Teak /Silver Oak/Other	100	138	Surface	Rainfed/Well		1.38	Private Land	0.19320	14.477722	76.40.9332

Village Name	Farmer Name:	Farmer Code	Aadhar Card No.	Rate Type (Manually/Machinery)	Survey No:	Total Area (Ha.)	Proposed Area (Ha.)	Activity/Model/Plant/Crop Name :	Number of Plants Per Ha	No. of plants	Method of Irrigation (Drip/Ring/Surface)	Source of Irrigation (Canal/Rainfed/Well)	Area as per Type Of Land (Ha.)		Ownership of Land (Community Land/Private Land)	Total Cost (In Lacs)	Latitude (Deg-Min-Sec)	Longitude (Deg-Min-Sec)
													Waste Land	Cultivable				
Donnehalli	M MANAJANNA/MALLAPPA	1893	542855854685	Manually	57*/3	0.66	0.66	Teak /Silver Oak/Other	100	66	Surface	Rainfed/Well		0.66	Private Land	0.09240	14.47.6837	76.41.0819
Donnehalli	RATHNAMMA/MARULASID DAPPA	1901	395844954247	Manually	58*/2A2	0.80	0.80	Teak /Silver Oak/Other	100	80	Surface	Rainfed/Well		0.80	Private Land	0.11200	14.47.7732	76.41.2521
Donnehalli	KONDALAHALLI THIPPESWAMY/Veeranna	1902	610695102099	Manually	58*/2A1	1.49	1.49	Teak /Silver Oak/Other	100	149	Surface	Rainfed/Well		1.49	Private Land	0.20860	14.47.9838	76.41.1415
Donnehalli	Prakashreddy H/Hanumanthareddy	1907	631286773816	Manually	60*/*	0.27	0.27	Teak /Silver Oak/Other	100	27	Surface	Rainfed/Well		0.27	Private Land	0.03780	14.48.1510	76.41.3862
Donnehalli	Prakashreddy H/Hanumanthareddy	1908	631286773816	Manually	60*/*	1.70	1.70	Teak /Silver Oak/Other	100	170	Surface	Rainfed/Well		1.70	Private Land	0.23800	14.48.2027	76.41.3583
Donnehalli	Prakashreddy H/Hanumanthareddy	1909	631286773816	Manually	60*/*	0.40	0.40	Teak /Silver Oak/Other	100	40	Surface	Rainfed/Well		0.40	Private Land	0.05600	14.48.1458	76.41.3159
Donnehalli	MARULA SIDDAPPA/BHIMAPPA	1910	581078546274	Manually	60*/*	0.65	0.65	Teak /Silver Oak/Other	100	65	Surface	Rainfed/Well		0.65	Private Land	0.09100	14.48.2348	76.41.3701
Donnehalli	N M SHANKARAMURTHY/Rudra ppaiah	1911	317678000908	Manually	60*/*	0.15	0.15	Teak /Silver Oak/Other	100	15	Surface	Rainfed/Well		0.15	Private Land	0.02100	14.48.2705	76.41.2995
Donnehalli	NIRMALA N M/GURUKARUNYA PRABHU R M	1912	20018101004347	Manually	60*/*	0.57	0.57	Teak /Silver Oak/Other	100	57	Surface	Rainfed/Well		0.57	Private Land	0.07980	14.48.2705	76.41.2926
Donnehalli	J Mushturappa/Hadadi Jayamma	1913	368176461747	Manually	61*/1	0.50	0.50	Teak /Silver Oak/Other	100	50	Surface	Rainfed/Well		0.50	Private Land	0.07000	14.48.8196	76.41.3138
Donnehalli	H THIPPESWAMY/HANUMAN THARADDY	1914	259227424539	Manually	61*/2	0.76	0.76	Teak /Silver Oak/Other	100	76	Surface	Rainfed/Well		0.76	Private Land	0.10640	14.48.2680	76.41.2224
Donnehalli	Y VITAL MURTHY SHETTY/KRISHNARADDY	1915	756416909907	Manually	61*/3	1.20	1.20	Teak /Silver Oak/Other	100	120	Surface	Rainfed/Well		1.20	Private Land	0.16800	14.48.2624	76.41.2947
Donnehalli	M T dhananjaya/H THIPPESWAMY	1916	678620536538	Manually	62*/1	1.75	1.75	Teak /Silver Oak/Other	100	175	Surface	Rainfed/Well		1.75	Private Land	0.24500	14.48.3132	76.41.1358
Donnehalli	K THARANGA MURTHY/Krishna Reddy	1918	910940747259	Manually	62*/3	1.60	1.60	Teak /Silver Oak/Other	100	160	Surface	Rainfed/Well		1.60	Private Land	0.22400	14.48.5077	76.41.4100
Donnehalli	M T dhananjaya/H THIPPESWAMY	1923	678620536538	Manually	75*/19	0.18	0.18	Teak /Silver Oak/Other	100	18	Surface	Rainfed/Well		0.18	Private Land	0.02520	14.48.7001	76.41.2002
Donnehalli	M T dhananjaya/H THIPPESWAMY	1924	678620536538	Manually	75*/20	0.18	0.18	Teak /Silver Oak/Other	100	18	Surface	Rainfed/Well		0.18	Private Land	0.02520	14.48.8666	76.41.2100
Donnehalli	S Thippeswamy/Surappa	1925	536831689979	Manually	75*/31	0.40	0.40	Teak /Silver Oak/Other	100	40	Surface	Rainfed/Well		0.40	Private Land	0.05600	14.48.7001	76.41.2002
Donnehalli	S Thippeswamy/Surappa	1926	536831689979	Manually	75*/*	0.51	0.51	Teak /Silver Oak/Other	100	51	Surface	Rainfed/Well		0.51	Private Land	0.07140	14.48.8666	76.41.2100
Donnehalli	Prakashreddy H/Hanumanthareddy	1927	631286773816	Manually	75*/28	0.40	0.40	Teak /Silver Oak/Other	100	40	Surface	Rainfed/Well		0.40	Private Land	0.05600	14.48.7001	76.41.2002
Donnehalli	H RAJAPPA/HANUMANTHAR EDDY	1928	416135739030	Manually	75*/1G	0.88	0.88	Teak /Silver Oak/Other	100	88	Surface	Rainfed/Well		0.88	Private Land	0.12320	14.48.8666	76.41.2194
Donnehalli	H RAJAPPA/HANUMANTHAR EDDY	1929	416135739030	Manually	75*/25	0.40	0.40	Teak /Silver Oak/Other	100	40	Surface	Rainfed/Well		0.40	Private Land	0.05600	14.48.7001	76.41.2002
Donnehalli	SURAMMA/PAPAYYA	1930	655208185364	Manually	75*/*	0.56	0.56	Teak /Silver Oak/Other	100	56	Surface	Rainfed/Well		0.56	Private Land	0.07840	14.48.8665	76.41.2137
Donnehalli	SURAMMA/PAPAYYA	1931	655208185364	Manually	75*/32	0.40	0.40	Teak /Silver Oak/Other	100	40	Surface	Rainfed/Well		0.40	Private Land	0.05600	14.48.7001	76.41.2084
Donnehalli	H THIPPESWAMY/HANUMAN THARADDY	1932	259227424539	Manually	75*/1A	0.40	0.40	Teak /Silver Oak/Other	100	40	Surface	Rainfed/Well		0.40	Private Land	0.05600	14.48.8666	76.41.2179
Donnehalli	H JAGADEESHAREDDY/hanumanthareddy	1933	279905984946	Manually	75*/27	0.40	0.40	Teak /Silver Oak/Other	100	40	Surface	Rainfed/Well		0.40	Private Land	0.05600	14.48.7054	76.41.2081



Village Name	Farmer Name:	Farmer Code	Aadhar Card No.	Rate Type (Manually/Machinery)	Survey No:	Total Area (Ha.)	Proposed Area (Ha.)	Activity/Model/Plant/Crop Name :	Number of Plants Per Ha	No. of plants	Method of Irrigation (Drip/Ring/Surface)	Source of Irrigation (Canal/Rainfed/Well)	Area as per Type Of Land (Ha.)		Ownership of Land (Community Land/Private Land)	Total Cost (In Lacs)	Latitude (Deg-Min-Sec)	Longitude (Deg-Min-Sec)
													Waste Land	Cultivable				
Donnehalli	H JAGADEESHAREDDY/hanumanthareddy	1934	279905984946	Manually	75*/1D	0.30	0.30	Teak /Silver Oak/Other	100	30	Surface	Rainfed/Well		0.30	Private Land	0.04200	14.48.8634	76.41.2107
Donnehalli	H JAGADEESHAREDDY/hanumanthareddy	1935	279905984946	Manually	75*/1E	0.55	0.55	Teak /Silver Oak/Other	100	55	Surface	Rainfed/Well		0.55	Private Land	0.07700	14.48.7071	76.41.2015
Donnehalli	H MANJANNA/hanumanthreddy	1936	955293552905	Manually	75*/1F	0.68	0.68	Teak /Silver Oak/Other	100	68	Surface	Rainfed/Well		0.68	Private Land	0.09520	14.48.8602	76.41.2100
Donnehalli	H MANJANNA/hanumanthreddy	1937	955293552905	Manually	75*/26	0.40	0.40	Teak /Silver Oak/Other	100	40	Surface	Rainfed/Well		0.40	Private Land	0.05600	14.48.7031	76.41.2034
Donnehalli	H MANJANNA/hanumanthreddy	1938	955293552905	Manually	75*/22	0.12	0.12	Teak /Silver Oak/Other	100	12	Surface	Rainfed/Well		0.12	Private Land	0.01680	14.48.8425	76.41.2172
Donnehalli	H MANJANNA/hanumanthreddy	1939	955293552905	Manually	75*/*	0.12	0.12	Teak /Silver Oak/Other	100	12	Surface	Rainfed/Well		0.12	Private Land	0.01680	14.48.7084	76.41.2091
Donnehalli	SAVITRAMMA/Nagappa	1940	699071739224	Manually	75*/*	0.51	0.51	Teak /Silver Oak/Other	100	51	Surface	Rainfed/Well		0.51	Private Land	0.07140	14.48.8637	76.41.2132
Donnehalli	SAVITRAMMA/Nagappa	1941	699071739224	Manually	75*/30	0.40	0.40	Teak /Silver Oak/Other	100	40	Surface	Rainfed/Well		0.40	Private Land	0.05600	14.48.7158	76.41.2041
Donnehalli	H THIPPESWAMY/HANUMAN THARADDY	1942	259227424539	Manually	77*/2	0.73	0.73	Teak /Silver Oak/Other	100	73	Surface	Rainfed/Well		0.73	Private Land	0.10220	14.48.3875	76.41.2584
Donnehalli	LINGASETTY Y R/RUDRAPPASETTY	1943	833925350900	Manually	77*/1	0.84	0.84	Teak /Silver Oak/Other	100	84	Surface	Rainfed/Well		0.84	Private Land	0.11760	14.48.4365	76.41.1625
Donnehalli	LINGASETTY Y R/RUDRAPPASETTY	1944	833925350900	Manually	77*/4	0.21	0.21	Teak /Silver Oak/Other	100	21	Surface	Rainfed/Well		0.21	Private Land	0.02940	14.48.3842	76.41.2587
Donnehalli	H THIPPESWAMY/HANUMAN THARADDY	1945	259227424539	Manually	78*/2	0.41	0.41	Teak /Silver Oak/Other	100	41	Surface	Rainfed/Well		0.41	Private Land	0.05740	14.48.4375	76.41.1635
Donnehalli	Y VITAL MURTHY SHETTY/KRISHNARADDY	1946	756416909907	Manually	78*/3	0.15	0.15	Teak /Silver Oak/Other	100	15	Surface	Rainfed/Well		0.15	Private Land	0.02100	14.48.3834	76.41.2546
Donnehalli	LINGASETTY Y R/RUDRAPPASETTY	1947	833925350900	Manually	78*/1	0.68	0.68	Teak /Silver Oak/Other	100	68	Surface	Rainfed/Well		0.68	Private Land	0.09520	14.48.4398	76.41.1674
Donnehalli	H JAGADEESHAREDDY/hanumanthareddy	1950	279905984946	Manually	79*/3	0.43	0.43	Teak /Silver Oak/Other	100	43	Surface	Rainfed/Well		0.43	Private Land	0.06020	14.48.3811	76.41.2563
Donnehalli	H JAGADEESHAREDDY/hanumanthareddy	1951	279905984946	Manually	79*/5	0.40	0.40	Teak /Silver Oak/Other	100	40	Surface	Rainfed/Well		0.40	Private Land	0.05600	14.48.4378	76.41.1612
Donnehalli	H THIMMAREDDY/hanumanthareddy	1953	863272713765	Manually	79*/2A2	0.40	0.40	Teak /Silver Oak/Other	100	40	Surface	Rainfed/Well		0.40	Private Land	0.05600	14.48.4335	76.41.1614
Donnehalli	H THIMMAREDDY/hanumanthareddy	1954	863272713765	Manually	79*/2B	0.39	0.39	Teak /Silver Oak/Other	100	39	Surface	Rainfed/Well		0.39	Private Land	0.05460	14.48.3846	76.41.2584
Donnehalli	Eramma/B N Rudrappa	1967	970834246754	Manually	83*/10	2.00	2.00	Teak /Silver Oak/Other	100	200	Surface	Rainfed/Well		2.00	Private Land	0.28000	14.48.3867	76.41.2789
Donnehalli	H t mallikarjunappa/Thippeswamy	1968	458573797426	Manually	83*/1B2	0.60	0.60	Teak /Silver Oak/Other	100	60	Surface	Rainfed/Well		0.60	Private Land	0.08400	14.48.4335	76.41.1614
Donnehalli	H t mallikarjunappa/Thippeswamy	1969	458573797426	Manually	83*/8	1.91	1.91	Teak /Silver Oak/Other	100	191	Surface	Rainfed/Well		1.91	Private Land	0.26740	14.48.3846	76.41.2584
Donnehalli	G R RAJASHEKHARAPPA/G B RUDRAPPA	1970	212445427607	Manually	83*/1D	0.50	0.50	Teak /Silver Oak/Other	100	50	Surface	Rainfed/Well		0.50	Private Land	0.07000	14.48.4398	76.41.1623

Village Name	Farmer Name:	Farmer Code	Aadhar Card No.	Rate Type (Manually/Machinery)	Survey No:	Total Area (Ha.)	Proposed Area (Ha.)	Activity/Model/Plant/Crop Name :	Number of Plants Per Ha	No. of plants	Method of Irrigation (Drip/Ring/Surface)	Source of Irrigation (Canal/Rainfed/Well)	Area as per Type Of Land (Ha.)		Ownership of Land (Community Land/Private Land)	Total Cost (In Lacs)	Latitude (Deg-Min-Sec)	Longitude (Deg-Min-Sec)
													Waste Land	Cultivable				
Donnehalli	ANUSUYAMMA/hanumanthappa	1971	226856692121	Manually	83*/2B1	0.27	0.27	Teak /Silver Oak/Other	100	27	Surface	Rainfed/Well		0.27	Private Land	0.03780	14.48.6887	76.41.5310
Donnehalli	ANUSUYAMMA/hanumanthappa	1972	226856692121	Manually	83*/6	0.99	0.99	Teak /Silver Oak/Other	100	99	Surface	Rainfed/Well		0.99	Private Land	0.13860	14.48.9505	76.41.3895
Donnehalli	M REVANNA/MALLAPPA	1973	305125223184	Manually	83*/7	0.33	0.33	Teak /Silver Oak/Other	100	33	Surface	Rainfed/Well		0.33	Private Land	0.04620	14.47.9660	76.41.3212
Donnehalli	M REVANNA/MALLAPPA	1974	305125223184	Manually	83*/2B2	0.80	0.80	Teak /Silver Oak/Other	100	80	Surface	Rainfed/Well		0.80	Private Land	0.11200	14.48.0283	76.41.2689
Donnehalli	M REVANNA/MALLAPPA	1975	305125223184	Manually	83*/2A1	1.80	1.80	Teak /Silver Oak/Other	100	180	Surface	Rainfed/Well		1.80	Private Land	0.25200	14.48.0725	76.41.4147
Donnehalli	M REVANNA/MALLAPPA	1976	305125223184	Manually	83*/5	0.27	0.27	Teak /Silver Oak/Other	100	27	Surface	Rainfed/Well		0.27	Private Land	0.03780	14.48.1510	76.41.3862
Donnehalli	RATHNAMMA/Prahladappa	1977	578401570263	Manually	83*/1B1	0.20	0.20	Teak /Silver Oak/Other	100	20	Surface	Rainfed/Well		0.20	Private Land	0.02800	14.48.2027	76.41.3583
Donnehalli	BHAGYAMMA/Manjunatha	1978	248166212599	Manually	83*/4	1.43	1.43	Teak /Silver Oak/Other	100	143	Surface	Rainfed/Well		1.43	Private Land	0.20020	14.48.1458	76.41.3159
Donnehalli	A D HANUMANTHAPPA/SANNA RANGAPPA	1979	859698485252	Manually	83*/1B1	0.40	0.40	Teak /Silver Oak/Other	100	40	Surface	Rainfed/Well		0.40	Private Land	0.05600	14.48.2348	76.41.3701
Donnehalli	H YASHODHARA/HANUMANTHAPPA	1980	684120827597	Manually	83*/3	0.75	0.75	Teak /Silver Oak/Other	100	75	Surface	Rainfed/Well		0.75	Private Land	0.10500	14.48.2705	76.41.2995
Donnehalli	T K HALUGAPPA/KENCHAPPA	1981	480109793870	Manually	83*/2A2	0.65	0.65	Teak /Silver Oak/Other	100	65	Surface	Rainfed/Well		0.65	Private Land	0.09100	14.48.2705	76.41.2926
Donnehalli	B V Ningappa/Veerappa	1982	514296210375	Manually	83*/9	1.70	1.70	Teak /Silver Oak/Other	100	170	Surface	Rainfed/Well		1.70	Private Land	0.23800	14.48.8196	76.41.3138
Donnehalli	H HONNURASWAMY/HANUMANTHAPPA	1983	913760391386	Manually	83*/11	0.75	0.75	Teak /Silver Oak/Other	100	75	Surface	Rainfed/Well		0.75	Private Land	0.10500	14.48.4335	76.41.1614
Donnehalli	CHANDRAPPA/CHITHRALINGAPPA	1984	864831389094	Manually	90*/6	0.48	0.48	Teak /Silver Oak/Other	100	48	Surface	Rainfed/Well		0.48	Private Land	0.06720	14.48.3846	76.41.2584
Donnehalli	CHANDRAPPA/CHITHRALINGAPPA	1985	864831389094	Manually	90*/1	0.48	0.48	Teak /Silver Oak/Other	100	48	Surface	Rainfed/Well		0.48	Private Land	0.06720	14.48.4398	76.41.1623
Donnehalli	Basamma/Rudrappa	1986	719351093836	Manually	90*/2	0.30	0.30	Teak /Silver Oak/Other	100	30	Surface	Rainfed/Well		0.30	Private Land	0.04200	14.48.6887	76.41.5310
Donnehalli	Maachikere thippaiah/Basappa	1987	636362970908	Manually	90*/4	0.80	0.80	Teak /Silver Oak/Other	100	80	Surface	Rainfed/Well		0.80	Private Land	0.11200	14.48.9505	76.41.3895
Donnehalli	H M KOTRESHA/H M VIRUPAKSHIAH	1988	460252305290	Manually	90*/5	0.26	0.26	Teak /Silver Oak/Other	100	26	Surface	Rainfed/Well		0.26	Private Land	0.03640	14.47.9660	76.41.3212
Donnehalli	Basamma/Rudrappa	1992	719351093836	Manually	91*/3	1.30	1.30	Teak /Silver Oak/Other	100	130	Surface	Rainfed/Well		1.30	Private Land	0.18200	14.48.2027	76.41.3583
Donnehalli	NINGAPPA T/THIPPAIAH	1993	841290523113	Manually	91*/3	1.88	1.88	Teak /Silver Oak/Other	100	188	Surface	Rainfed/Well		1.88	Private Land	0.26320	14.48.1458	76.41.3159
Donnehalli	Obamma/Chitralingappa	1996	656441840149	Manually	91*/1A	0.55	0.55	Teak /Silver Oak/Other	100	55	Surface	Rainfed/Well		0.55	Private Land	0.07700	14.481984	76.425139
Donnehalli	Mugappa/Rudrappa	1997	904653335083	Manually	91*/1A	0.20	0.20	Teak /Silver Oak/Other	100	20	Surface	Rainfed/Well		0.20	Private Land	0.02800	14.480641	76.421205
Donnehalli	THIMMAKKA/PALIAH	1999	815839244122	Manually	91*/3	1.47	1.47	Teak /Silver Oak/Other	100	147	Surface	Rainfed/Well		1.47	Private Land	0.20580	14.484664	76.487290
Donnehalli	B R RAMESH/Rudrappa B N	2000	374142748963	Manually	91*/2	0.31	0.31	Teak /Silver Oak/Other	100	31	Surface	Rainfed/Well		0.31	Private Land	0.04340	14.472480	76.421079
Donnehalli	N THIPPESWAMY/NINGAPPA	2003	820466502768	Manually	92*/2D2	0.57	0.57	Teak /Silver Oak/Other	100	57	Surface	Rainfed/Well		0.57	Private Land	0.07980	14.482772	76.461772
Donnehalli	NINGAPPA/CHITHAPPA	2004	723826147951	Manually	92*/2B2	0.14	0.14	Teak /Silver Oak/Other	100	14	Surface	Rainfed/Well		0.14	Private Land	0.01960	14.481040	76.222007
Donnehalli	NINGAPPA/CHITHAPPA	2005	723826147951	Manually	92*/2B4	0.36	0.36	Teak /Silver Oak/Other	100	36	Surface	Rainfed/Well		0.36	Private Land	0.05040	14.471335	76.416004

Village Name	Farmer Name:	Farmer Code	Aadhar Card No.	Rate Type (Manually/Machinery)	Survey No:	Total Area (Ha.)	Proposed Area (Ha.)	Activity/Model/Plant/Crop Name :	Number of Plants Per Ha	No. of plants	Method of Irrigation (Drip/Ring/Surface)	Source of Irrigation (Canal/Rainfed/Well)	Area as per Type Of Land (Ha.)		Ownership of Land (Community Land/Private Land)	Total Cost (In Lacs)	Latitude (Deg-Min-Sec)	Longitude (Deg-Min-Sec)
													Waste Land	Cultivable				
Donnehalli	K NAGARAJAPPA/K NAGARAJAPPA	2006	694674558897	Manually	92/*/2B5	0.36	0.36	Teak /Silver Oak/Other	100	36	Surface	Rainfed/Well		0.36	Private Land	0.05040	14.471843	76.418666
Donnehalli	DEEPA/Musturappa G	2021	998295398241	Manually	24/*/2	1.20	1.20	Teak /Silver Oak/Other	100	120	Surface	Rainfed/Well		1.20	Private Land	0.16800	14.490298	76.417785
Donnehalli	Musturappa G/BASAVARAJAPPA G	2022	486291991487	Manually	24/*/1	1.49	1.49	Teak /Silver Oak/Other	100	149	Surface	Rainfed/Well		1.49	Private Land	0.20860	14.491695	76.147486
Donnehalli	T BHAGYAMMA/THIPPESWAMY	2023	526504511415	Manually	25/*/4	0.42	0.42	Teak /Silver Oak/Other	100	42	Surface	Rainfed/Well		0.42	Private Land	0.05880	14.490866	76.420449
Donnehalli	Sharadamma/Thippeswamy	2024	997972898298	Manually	25/*/6	0.26	0.26	Teak /Silver Oak/Other	100	26	Surface	Rainfed/Well		0.26	Private Land	0.03640	14.490028	76.420758
Donnehalli	M B Manjanna/Basappa	2025	259058087670	Manually	25/*/7	2.40	2.40	Teak /Silver Oak/Other	100	240	Surface	Rainfed/Well		2.40	Private Land	0.33600	14.489367	76.419364
Donnehalli	Jagadeesh G R/Rudrappa G B	2026	899324361154	Manually	25/*/5 25/*/2	2.57	2.57	Teak /Silver Oak/Other	100	257	Surface	Rainfed/Well		2.57	Private Land	0.35980	14.491310	76.419619
Donnehalli	THIPPAMMA/PALAYYA	2028	916799972065	Manually	25/*/1	2.40	2.40	Teak /Silver Oak/Other	100	240	Surface	Rainfed/Well		2.40	Private Land	0.33600	14.492362	76.421905
Donnehalli	Karibasappa D N/Karegowda n	2030		Manually	25/*/8	1.60	1.60	Teak /Silver Oak/Other	100	160	Surface	Rainfed/Well		1.60	Private Land	0.22400	14.489853	76.419852
Donnehalli	RAVI	2031		Manually	25/*/9	0.60	0.60	Teak /Silver Oak/Other	100	60	Surface	Rainfed/Well		0.60	Private Land	0.08400	14.491829	76.421398
Donnehalli	T S BASAVARAJA/T SHANKARAN	2034	775781389133	Manually	26/*/3	0.53	0.53	Teak /Silver Oak/Other	100	53	Surface	Rainfed/Well		0.53	Private Land	0.07420	14.492795	76.421420
Donnehalli	SARVAMANGALAMMA	2035		Manually	27/*/3	4.18	4.18	Teak /Silver Oak/Other	100	418	Surface	Rainfed/Well		4.18	Private Land	0.58520	14.493925	76.423459
Donnehalli	NAMAM SHIVAYAS/SHANKARAN T	2036	971356745114	Manually	27/*/2	2.08	2.08	Teak /Silver Oak/Other	100	208	Surface	Rainfed/Well		2.08	Private Land	0.29120	14.493864	76.423680
Donnehalli	YAMUNA/Nam shivay	2037	324732243510	Manually	27/*/1	2.09	2.09	Teak /Silver Oak/Other	100	209	Surface	Rainfed/Well		2.09	Private Land	0.29260	14.492924	76.422874
Donnehalli	B RANGANATHA/BASAPPA	2038	273360173119	Manually	28/*/1	0.84	0.84	Teak /Silver Oak/Other	100	84	Surface	Rainfed/Well		0.84	Private Land	0.11760	14.491491	76.42680
Donnehalli	GNANENDRAPPA/BHUTHA RANGAPPA	2039	575211770038	Manually	28/*/2	0.50	0.50	Teak /Silver Oak/Other	100	50	Surface	Rainfed/Well		0.50	Private Land	0.07000	14.422313	76.423459
Donnehalli	Thipamma/Rudrappa	2040	957080162925	Manually	28/*/3	0.84	0.84	Teak /Silver Oak/Other	100	84	Surface	Rainfed/Well		0.84	Private Land	0.11760	14.490831	76.423480
Donnehalli	NINGAMMA/KADAPPA	2041	580338499231	Manually	28/*/4	1.66	1.66	Teak /Silver Oak/Other	100	166	Surface	Rainfed/Well		1.66	Private Land	0.23240	14.490940	76.42501
Donnehalli	RATHANAMMA	2043		Manually	37/*/1B2 37/*/1B4	1.20	1.20	Teak /Silver Oak/Other	100	120	Surface	Rainfed/Well		1.20	Private Land	0.16800	14.489107	76.624222
Donnehalli	THIPPAMMA	2044		Manually	37/*/1B5	0.40	0.40	Teak /Silver Oak/Other	100	40	Surface	Rainfed/Well		0.40	Private Land	0.05600	14.489529	76.426345
Donnehalli	HONNURAPPA	2045		Manually	37/*/2	1.60	1.60	Teak /Silver Oak/Other	100	160	Surface	Rainfed/Well		1.60	Private Land	0.22400	14.490051	76.424131
Donnehalli	KANIVEPPA	2046		Manually	37/*/2	1.20	1.20	Teak /Silver Oak/Other	100	120	Surface	Rainfed/Well		1.20	Private Land	0.16800	14.488999	76.429395
Donnehalli	THIMMAPPA	2055		Manually	37/*/2	1.20	1.20	Teak /Silver Oak/Other	100	120	Surface	Rainfed/Well		1.20	Private Land	0.16800	14.489475	76.424609
Donnehalli	HONNURAPPA	2056		Manually	37/*/2	1.60	1.60	Teak /Silver Oak/Other	100	160	Surface	Rainfed/Well		1.60	Private Land	0.22400	14.490051	76.424131
Donnehalli	MRUTHUNJAPPA	2057		Manually	37/*/2	2.05	2.05	Teak /Silver Oak/Other	100	205	Surface	Rainfed/Well		2.05	Private Land	0.28700	14.490093	76.423311
Donnehalli	H THIPPESWAMY/HANUMAN THARADDY	2068	259227424539	Manually	39/*/3	0.59	0.59	Teak /Silver Oak/Other	100	59	Surface	Rainfed/Well		0.59	Private Land	0.08260	14.485075	76.421947
Donnehalli	H THIPPESWAMY/HANUMAN THARADDY	2069	259227424539	Manually	39/*/4	0.43	0.43	Teak /Silver Oak/Other	100	43	Surface	Rainfed/Well		0.43	Private Land	0.06020	14.485319	76.481826

Village Name	Farmer Name:	Farmer Code	Aadhar Card No.	Rate Type (Manually/Machinery)	Survey No:	Total Area (Ha.)	Proposed Area (Ha.)	Activity/Model/Plant/Crop Name :	Number of Plants Per Ha	No. of plants	Method of Irrigation (Drip/Ring/Surface)	Source of Irrigation (Canal/Rainfed/Well)	Area as per Type Of Land (Ha.)		Ownership of Land (Community Land/Private Land)	Total Cost (In Lacs)	Latitude (Deg-Min-Sec)	Longitude (Deg-Min-Sec)
													Waste Land	Cultivable				
Donnehalli	VANAJAKSHAMMA/LATE PAPANNA REDDY	2070	335847160697	Manually	39*/1	0.89	0.89	Teak /Silver Oak/Other	100	89	Surface	Rainfed/Well		0.89	Private Land	0.12460	14.484676	76.421576
Donnehalli	P R Sharadamma/Thippeswamy h	2071	592188340243	Manually	39*/2	0.49	0.49	Teak /Silver Oak/Other	100	49	Surface	Rainfed/Well		0.49	Private Land	0.06860	14.486237	76.423019
Donnehalli	G K KUMARASWAMY/THIPPESWAMY	2080	913770130296	Manually	41*/3	0.92	0.92	Teak /Silver Oak/Other	100	92	Surface	Rainfed/Well		0.92	Private Land	0.12880	14.483499	76.455027
Donnehalli	D B GANESH/D S BASAVARAJ	2081	678203627014	Manually	63*/2	2.03	2.03	Teak /Silver Oak/Other	100	203	Surface	Rainfed/Well		2.03	Private Land	0.28420	14.48.3195	76.41.4053
Donnehalli	D B MANJU/D S BASAVARAJU	2082	369975903730	Manually	63*/2	2.03	2.03	Teak /Silver Oak/Other	100	203	Surface	Rainfed/Well		2.03	Private Land	0.28420	14.48.3352	76.42.0972
Donnehalli	N M UMADEVI/MALLANNA	2084	420231088457	Manually	63*/1	1.90	1.90	Teak /Silver Oak/Other	100	190	Surface	Rainfed/Well		1.90	Private Land	0.26600	14.48.3352	76.42.0266
Donnehalli	ERAMMA/MARIYAPPA	2087	270589222384	Manually	64*/10	1.57	1.57	Teak /Silver Oak/Other	100	157	Surface	Rainfed/Well		1.57	Private Land	0.21980	14.48.6443	76.41.7643
Donnehalli	SUMANGALA H M/jayanna	2090	782716612653	Manually	64*/6	1.70	1.70	Teak /Silver Oak/Other	100	170	Surface	Rainfed/Well		1.70	Private Land	0.23800	14.48.4277	76.41.8136
Donnehalli	THIPPESWAMY H M/nandayappa	2091	857130958726	Manually	64*/7	1.30	1.30	Teak /Silver Oak/Other	100	130	Surface	Rainfed/Well		1.30	Private Land	0.18200	14.48.4617	76.41.7079
Donnehalli	SUVARNAMMA/Jayanna	2092	232684364623	Manually	64*/5	1.50	1.50	Teak /Silver Oak/Other	100	150	Surface	Rainfed/Well		1.50	Private Land	0.21000	14.048.4845	76.41.7858
Donnehalli	V NIRANJANA/D VENKTESHA REDDY	2093	427486244515	Manually	64*/11	0.80	0.80	Teak /Silver Oak/Other	100	80	Surface	Rainfed/Well		0.80	Private Land	0.11200	14.48.3987	76.41.8736
Donnehalli	MANJULA Y R/ASHWATHAMA REDDY V	2094	209967172233	Manually	64*/4	0.80	0.80	Teak /Silver Oak/Other	100	80	Surface	Rainfed/Well		0.80	Private Land	0.11200	14.48.8036	76.41.7758
Donnehalli	LOKESH/BORAPPA	2095	947263899673	Manually	65*/7	0.80	0.80	Teak /Silver Oak/Other	100	80	Surface	Rainfed/Well		0.80	Private Land	0.11200	14.48.7774	76.41.9326
Donnehalli	B RATHNAMMA/Siddaiah	2096	557949232093	Manually	65*/8	1.20	1.20	Teak /Silver Oak/Other	100	120	Surface	Rainfed/Well		1.20	Private Land	0.16800	14.48.7732	76.41.9725
Donnehalli	B RATHNAMMA/Siddaiah	2097	557949232093	Manually	65*/5	0.30	0.30	Teak /Silver Oak/Other	100	30	Surface	Rainfed/Well		0.30	Private Land	0.04200	14.48.8462	76.42.1399
Donnehalli	B RATHNAMMA/Siddaiah	2098	557949232093	Manually	65*/6	0.40	0.40	Teak /Silver Oak/Other	100	40	Surface	Rainfed/Well		0.40	Private Land	0.05600	14.48.8228	76.42.0287
Donnehalli	B N MANJULA/B MANJUNATHA	2099	682901880262	Manually	65*/10	1.50	1.50	Teak /Silver Oak/Other	100	150	Surface	Rainfed/Well		1.50	Private Land	0.21000	14.48.9189	76.42.0427
Donnehalli	B N MANJULA/B MANJUNATHA	2100	682901880262	Manually	65*/9	1.20	1.20	Teak /Silver Oak/Other	100	120	Surface	Rainfed/Well		1.20	Private Land	0.16800	14.48.8006	76.42.2066
Donnehalli	Manjunatha B/Basavarajappa G	2101	794301535835	Manually	65*/1	2.40	2.40	Teak /Silver Oak/Other	100	240	Surface	Rainfed/Well		2.40	Private Land	0.33600	14.48.8775	76.41.8842
Donnehalli	Nagarathamma/Veerabadrappa	2102	794301535835	Manually	65*/11	2.00	2.00	Teak /Silver Oak/Other	100	200	Surface	Rainfed/Well		2.00	Private Land	0.28000	14.48.9518	76.41.9880
Donnehalli	Hiriyanagala basavanagowda/Hampanna	2103	FID1403000041950	Manually	65*/4	1.25	1.25	Teak /Silver Oak/Other	100	125	Surface	Rainfed/Well		1.25	Private Land	0.17500	14.48.9189	76.420832
Donnehalli	NETHRAVATHI B/K B VEERANNA	2106	606352511147	Manually	66*/1A2	1.44	1.44	Teak /Silver Oak/Other	100	144	Surface	Rainfed/Well		1.44	Private Land	0.20160	14.48.6799	76.41.3831
Donnehalli	Nala Plantetion	1	No	Manually	93, 67	12.00	8.00	Teak /Silver Oak/Other	424	3392	Surface	Rainfed/Well		8.00	Community Land	7.696	14.49.2607	76.41.7061
Bennehalli	Black Plantetion	2	No	Manually	18	26.00	24.00	Pongamia / Simaroba						24.00	Community Land	23.088	14.46.8891	76.41.8118
Musturu	SAVITHRAMMA/chidandachari	1094	266082293879	Manually	136*/1B	0.38	0.38	Teak /Silver Oak/Other	102	38	Surface	Rainfed/Well		0.38	Private Land	0.05320		
Musturu	SAVITHRAMMA/chidandachari	1095	266082293879	Manually	136*/2	1.14	1.14	Teak /Silver Oak/Other	103	114	Surface	Rainfed/Well		1.14	Private Land	0.15960		
Musturu	SAVITHRAMMA/chidandachari	1096	266082293879	Manually	136*/2	1.14	1.14	Teak /Silver Oak/Other	104	114	Surface	Rainfed/Well		1.14	Private Land	0.15960		
Musturu	Kotramma/Thippanna	1099	433071529914	Manually	137*/5	2.00	2.00	Teak /Silver Oak/Other	107	200	Surface	Rainfed/Well		2.00	Private Land	0.28000		

Village Name	Farmer Name:	Farmer Code	Aadhar Card No.	Rate Type (Manually/Machinery)	Survey No:	Total Area (Ha.)	Proposed Area (Ha.)	Activity/Model/Plant/Crop Name :	Number of Plants Per Ha	No. of plants	Method of Irrigation (Drip/Ring/Surface)	Source of Irrigation (Canal/Rainfed/Well)	Area as per Type Of Land (Ha.)		Ownership of Land (Community Land/Private Land)	Total Cost (In Lacs)	Latitude (Deg-Min-Sec)	Longitude (Deg-Min-Sec)
													Waste Land	Cultivable				
Musturu	GOWRAMMA/MUSTURAPP A	1100	856045802156	Manually	137*/14	1.20	1.20	Teak /Silver Oak/Other	108	120	Surface	Rainfed/Well		1.20	Private Land	0.16800		
Musturu	GOWRAMMA/MUSTURAPP A	1101	856045802156	Manually	137*/14	1.20	1.20	Teak /Silver Oak/Other	109	120	Surface	Rainfed/Well		1.20	Private Land	0.16800		
Musturu	M NINGAPPA/THIMMAPPA	1102	431536230372	Manually	137*/13	2.40	2.40	Teak /Silver Oak/Other	110	240	Surface	Rainfed/Well		2.40	Private Land	0.33600		
Musturu	M THIMMAPPA/THIMPPA	1112	890428692582	Manually	137*/11	2.40	2.40	Teak /Silver Oak/Other	120	240	Surface	Rainfed/Well		2.40	Private Land	0.33600	14.4700	76.4280
Musturu	NINHGAMMA/MUTTAPPA	1119	364200414612	Manually	137*/12	2.40	2.40	Teak /Silver Oak/Other	127	240	Surface	Rainfed/Well		2.40	Private Land	0.33600		
Musturu	LAKSHMAMMA/GOVINDAR EDDY	1122	444075004886	Manually	137*/6	2.00	2.00	Teak /Silver Oak/Other	130	200	Surface	Rainfed/Well		2.00	Private Land	0.28000	14.4659	76.4218
Musturu	K t lakshamma/Chinnappa	1138	352634975848	Manually	152*/*	0.95	0.95	Teak /Silver Oak/Other	147	95	Surface	Rainfed/Well		0.95	Private Land	0.13300	14.4813	76.4360
Siddihalli	PUTTANNA M R/RAMAPPA	1186	963931523996	Manually	90*/1	2.00	2.00	Teak /Silver Oak/Other	100	200	Surface	Rainfed/Well		2.00	Private Land	0.28000	14.4867	76.4349
Siddihalli	GANGAMMA	1187		Manually	90*/5	0.26	0.26	Teak /Silver Oak/Other	100	26	Surface	Rainfed/Well		0.26	Private Land	0.03640	14.48.6309	76.43647
Siddihalli	basamma	1188		Manually	90/2	0.30	0.30	Teak /Silver Oak/Other	100	30	Surface	Rainfed/Well		0.30	Private Land	0.04200	14.4865	76.4377
Siddihalli	GANGAMMA/LATE CHANDRA REDDY	1189		Manually	90/3	0.85	0.85	Teak /Silver Oak/Other	100	85	Surface	Rainfed/Well		0.85	Private Land	0.11900	14.4859	76.4348
Siddihalli	thippayya	1190		Manually	90/4	0.80	0.80	Teak /Silver Oak/Other	100	80	Surface	Rainfed/Well		0.80	Private Land	0.11200	14.4856	76.4331
Siddihalli	chandrappa	1191		Manually	90/6	0.48	0.48	Teak /Silver Oak/Other	101	48	Surface	Rainfed/Well		0.48	Private Land	0.06720	14.4875	76.4365
Siddihalli	V THIMMANNA/VEERAPPA	1192	751470619756	Manually	90*/1	1.78	1.78	Teak /Silver Oak/Other	102	178	Surface	Rainfed/Well		1.78	Private Land	0.24920	14.48675	76.63492
Siddihalli	BASAPPA	1200		Manually	117*/5	1.65	1.65	Teak /Silver Oak/Other	110	165	Surface	Rainfed/Well		1.65	Private Land	0.23100	14.4894	76.4355
Siddihalli	THIPPESWAMY	1205		Manually	118*/4	0.68	0.68	Teak /Silver Oak/Other	114	68	Surface	Rainfed/Well		0.68	Private Land	0.09520	14.4889	76.4343
Siddihalli	THIPPAMMA	1207		Manually	118*/6	1.40	1.40	Teak /Silver Oak/Other	114	140	Surface	Rainfed/Well		1.40	Private Land	0.19600	14.4888	76.4353
Siddihalli	THIPPEIAH	1209		Manually	119*/1	1.87	1.87	Teak /Silver Oak/Other	114	187	Surface	Rainfed/Well		1.87	Private Land	0.26180	14.4888	76.436
Siddihalli	NINGAPPA	1210		Manually	119*/1	0.06	0.06	Teak /Silver Oak/Other	114	6	Surface	Rainfed/Well		0.06	Private Land	0.00784	14.4888	76.4362
Siddihalli	THIPPAIAH	1211		Manually	119*/1	1.87	1.87	Teak /Silver Oak/Other	114	187	Surface	Rainfed/Well		1.87	Private Land	0.26180	14.488	76.4364
Donnehalli	SRINIVASA RAJU/SATYANARAYAN	1230	593895769863	Manually	33*/4	3.26	3.26	Teak /Silver Oak/Other	100	326	Surface	Rainfed/Well		3.26	Private Land	0.45640	14.4822	76.4268
Donnehalli	K M RAVI/MARULAPPA K M	1231	482302777737	Manually	33*/5	1.31	1.31	Teak /Silver Oak/Other	100	131	Surface	Rainfed/Well		1.31	Private Land	0.18340	14.4847	76.4296
Donnehalli	K M RAVI/MARULAPPA K M	1232	482302777737	Manually	33*/3	1.95	1.95	Teak /Silver Oak/Other	100	195	Surface	Rainfed/Well		1.95	Private Land	0.27300	14.4833	76.4280
Donnehalli	K B SHIVAKUMARA/BASAPPA	1233	215318408578	Manually	33*/2	3.26	3.26	Teak /Silver Oak/Other	100	326	Surface	Rainfed/Well		3.26	Private Land	0.45640	14.4858	76.4301
Donnehalli	SIDDESH K B/BASAPPA N	1234	736886003942	Manually	33*/1	3.25	3.25	Teak /Silver Oak/Other	100	325	Surface	Rainfed/Well		3.25	Private Land	0.45500		
Donnehalli	S V NAGARAJA/S V Veeranna	1235	827505331228	Manually	34*/5	0.80	0.80	Teak /Silver Oak/Other	100	80	Surface	Rainfed/Well		0.80	Private Land	0.11200	14.485	76.4287
Donnehalli	S V VISHWANATHA/S V VEERANNA	1236	827505331228	Manually	34*/2	0.80	0.80	Teak /Silver Oak/Other	100	80	Surface	Rainfed/Well		0.80	Private Land	0.11200	14.4851	76.4266
Donnehalli	JAGADEESH S V/Veeranna	1237	352918559758	Manually	34*/6	0.80	0.80	Teak /Silver Oak/Other	100	80	Surface	Rainfed/Well		0.80	Private Land	0.11200	14.4865	76.4268
Donnehalli	MANJANNA S V/Veeranna	1238	601759869424	Manually	34*/4	0.80	0.80	Teak /Silver Oak/Other	100	80	Surface	Rainfed/Well		0.80	Private Land	0.11200	14.4847	76.4281

Village Name	Farmer Name:	Farmer Code	Aadhar Card No.	Rate Type (Manually/Machinery)	Survey No:	Total Area (Ha.)	Proposed Area (Ha.)	Activity/Model/Plant/Crop Name :	Number of Plants Per Ha	No. of plants	Method of Irrigation (Drip/Ring/Surface)	Source of Irrigation (Canal/Rainfed/Well)	Area as per Type Of Land (Ha.)		Ownership of Land (Community Land/Private Land)	Total Cost (In Lacs)	Latitude (Deg-Min-Sec)	Longitude (Deg-Min-Sec)
													Waste Land	Cultivable				
Donnehalli	S V THIPPESWAMY/VEERANN A	1239	555170321064	Manually	34/*/3	0.80	0.80	Teak /Silver Oak/Other	100	80	Surface	Rainfed/Well		0.80	Private Land	0.11200	14.4849	76.4273
Donnehalli	B HANUMANTHAPPA/beeshamappa	1244	270450662618	Manually	35/*/1	2.31	2.31	Teak /Silver Oak/Other	100	231	Surface	Rainfed/Well		2.31	Private Land	0.32340	14.4859	76.4266
Donnehalli	Hadadi Jayamma	1245	368176461747	Manually	36/*/*	1.50	1.50	Teak /Silver Oak/Other	100	150	Surface	Rainfed/Well		1.50	Private Land	0.21000	14.4891	76.4270
Donnehalli	J Mushturappa/	1246		Manually	36/*/*	1.50	1.50	Teak /Silver Oak/Other	100	150	Surface	Rainfed/Well		1.50	Private Land	0.21000	14.4882	76.4269
Donnehalli	SUDHAKARA/JAYANNA	1247	269152288801	Manually	36/*/*	1.50	1.50	Teak /Silver Oak/Other	100	150	Surface	Rainfed/Well		1.50	Private Land	0.21000	14.4871	76.4268
Donnehalli	UMADEVI/Shankarappa	1248	422509446617	Manually	36/*/*	1.50	1.50	Teak /Silver Oak/Other	100	150	Surface	Rainfed/Well		1.50	Private Land	0.21000	14.4898	76.4272
Siddihalli	GOWRAMMA	1262		Manually	91/*/1A , 91/*/1A	1.36	1.36	Teak /Silver Oak/Other	100	136	Surface	Rainfed/Well		1.36	Private Land	0.19040	14.49.339 2	76.43.477 9
Siddihalli	THIPPERUDRAMMA	1263		Manually	91/*/2	0.64	0.64	Teak /Silver Oak/Other	100	64	Surface	Rainfed/Well		0.64	Private Land	0.08960	14.49.302 9	76.43.551 1
Siddihalli	SHANTHAVEERAMMA	1264		Manually	91/*/2	1.33	1.33	Teak /Silver Oak/Other	100	133	Surface	Rainfed/Well		1.33	Private Land	0.18620	14.49.302 9	76.43.576 1
Siddihalli	RANGAPPA	1265		Manually	91/*/2	1.34	1.34	Teak /Silver Oak/Other	100	134	Surface	Rainfed/Well		1.34	Private Land	0.18760	14.49.297 2	76.43.580 4
Siddihalli	B R RAMESHA	1266		Manually	91/*/2	0.31	0.31	Teak /Silver Oak/Other	100	31	Surface	Rainfed/Well		0.31	Private Land	0.04340	14.49.302 5	76.43.559 0
Siddihalli	J M DINESHA	1267		Manually	91/*/2	0.14	0.14	Teak /Silver Oak/Other	100	14	Surface	Rainfed/Well		0.14	Private Land	0.01960	14.49.323 6	76.43.543 9
Siddihalli	SHASHIKALA	1268		Manually	91/*/2	0.80	0.80	Teak /Silver Oak/Other	100	80	Surface	Rainfed/Well		0.80	Private Land	0.11200	14.49.300 0	76.43.584 8
Siddihalli	SHANTHAVEERAMMA	1269		Manually	91/*/2	1.33	1.33	Teak /Silver Oak/Other	100	133	Surface	Rainfed/Well		1.33	Private Land	0.18620	14.49.291 8	76.43.598 2
Siddihalli	RUDRAPPA	1270		Manually	91/*/3	1.47	1.47	Teak /Silver Oak/Other	100	147	Surface	Rainfed/Well		1.47	Private Land	0.20580	14.49.281 2	76.43.595 7
Siddihalli	NINGAPPA	1271		Manually	91/*/3	1.80	1.80	Teak /Silver Oak/Other	100	180	Surface	Rainfed/Well		1.80	Private Land	0.25200	14.49.280 0	76.43.609 3
Siddihalli	BHARATHAMMA	1272		Manually	91/*/4	0.57	0.57	Teak /Silver Oak/Other	100	57	Surface	Rainfed/Well		0.57	Private Land	0.07980	14.49.274 5	76.43.623 0
Siddihalli	BHAGYA	1278		Manually	92/*/2A1 2	1.08	1.08	Teak /Silver Oak/Other	100	108	Surface	Rainfed/Well		1.08	Private Land	0.15120	14.49.377 4	76.43.504 3
Siddihalli	NAGARAJA	1279		Manually	92/*/2B1 , 92/*/2B5	0.50	0.50	Teak /Silver Oak/Other	100	50	Surface	Rainfed/Well		0.50	Private Land	0.07000	14.49.485 9	76.43.619 7
Siddihalli	LINGARAJA	1280		Manually	92/*/2B2 , 92/*/2B4	0.50	0.50	Teak /Silver Oak/Other	100	50	Surface	Rainfed/Well		0.50	Private Land	0.07000	14.49.538 3	76.43.492 8
Siddihalli	RUDRAMMA	1281		Manually	92/*/2B3	0.50	0.50	Teak /Silver Oak/Other	100	50	Surface	Rainfed/Well		0.50	Private Land	0.07000	14.49.538 0	76.43.682 7
Siddihalli	J M DINESHA	1282		Manually	92/*/2C1	0.40	0.40	Teak /Silver Oak/Other	100	40	Surface	Rainfed/Well		0.40	Private Land	0.05600	14.49.232 0	76.43.710 6
Siddihalli	S K ARUN KUMAR	1283		Manually	92/*/2C1	1.15	1.15	Teak /Silver Oak/Other	100	115	Surface	Rainfed/Well		1.15	Private Land	0.16100	14.49.233 0	76.43.722 8
Siddihalli	NAGARAJA M N	1284		Manually	92/*/2D1	1.00	1.00	Teak /Silver Oak/Other	100	100	Surface	Rainfed/Well		1.00	Private Land	0.14000	14.49.553 7	76.43.774 3
Siddihalli	N TRHIPPEWAMY	1285		Manually	92/*/2D1 2	0.57	0.57	Teak /Silver Oak/Other	100	57	Surface	Rainfed/Well		0.57	Private Land	0.07980	14.49.566 7	76.43.765 0
Siddihalli	MANJUNATHA J T	1299			93/*/*	11.30	11.30	Teak /Silver Oak/Other	100	1130	Surface	Rainfed/Well		11.30	Private Land	1.58200	14.49.164 9	76.43.375 6

Village Name	Farmer Name:	Farmer Code	Aadhar Card No.	Rate Type (Manually/Machinery)	Survey No:	Total Area (Ha.)	Proposed Area (Ha.)	Activity/Model/Plant/Crop Name :	Number of Plants Per Ha	No. of plants	Method of Irrigation (Drip/Ring/Surface)	Source of Irrigation (Canal/Rainfed/Well)	Area as per Type Of Land (Ha.)		Ownership of Land (Community Land/Private Land)	Total Cost (In Lacs)	Latitude (Deg-Min-Sec)	Longitude (Deg-Min-Sec)
													Waste Land	Cultivable				
Siddihalli	KAMAYYA	1302			107*/1	0.83	0.83	Teak /Silver Oak/Other	100	83	Surface	Rainfed/Well		0.83	Private Land	0.11620	14.49.4600	76.43.3930
Siddihalli	BOMMAYYA	1304			107*/2	2.12	2.12	Teak /Silver Oak/Other	100	212	Surface	Rainfed/Well		2.12	Private Land	0.29680	14.49.0314	76.43.5182
Siddihalli	RUDRAPPA	1305			107*/4	0.84	0.84	Teak /Silver Oak/Other	100	84	Surface	Rainfed/Well		0.84	Private Land	0.11760	14.49.0043	76.43.6546
Siddihalli	HANUMANTHAPPA	1307			108*/1	2.82	2.82	Teak /Silver Oak/Other	100	282	Surface	Rainfed/Well		2.82	Private Land	0.39480	14.49.0916	76.43.3417
Siddihalli	J T THIPPESWAMY	1308			108*/2	0.47	0.47	Teak /Silver Oak/Other	100	47	Surface	Rainfed/Well		0.47	Private Land	0.06580	14.49.0872	76.43.4955
Siddihalli	G T CHANDRAPPA	1310			108*/4	0.47	0.47	Teak /Silver Oak/Other	100	47	Surface	Rainfed/Well		0.47	Private Land	0.06580	14.49.1046	76.43.3328
Siddihalli	NINGAPPA	1311			108*/5	0.52	0.52	Teak /Silver Oak/Other	100	52	Surface	Rainfed/Well		0.52	Private Land	0.07280	14.49.0539	76.43.6637
Siddihalli	G T RUDRAPPA	1312			108*/6	0.44	0.44	Teak /Silver Oak/Other	100	44	Surface	Rainfed/Well		0.44	Private Land	0.06160	14.49.0331	76.43.6957
Siddihalli	BOMMAYYA	1316			109*/3	1.82	1.82	Teak /Silver Oak/Other	100	182	Surface	Rainfed/Well		1.82	Private Land	0.25480	14.49.1217	76.43.4652
Siddihalli	SHANTHAMMA	1318			110*/2	0.80	0.80	Teak /Silver Oak/Other	100	80	Surface	Rainfed/Well		0.80	Private Land	0.11200	14.49.1930	76.43.4126
Siddihalli	NARASANNA	1334			111*/2	1.80	1.80	Teak /Silver Oak/Other	100	180	Surface	Rainfed/Well		1.80	Private Land	0.25200	14.49.2391	76.43.4200
Siddihalli	NINGAPPA	1342			114*/1	2.79	2.79	Teak /Silver Oak/Other	100	279	Surface	Rainfed/Well		2.79	Private Land	0.39060	14.49375	76.4336
Donnehalli	B RANGANATHA/BASAPPA	1345	273360173119	Manually	29*/2	1.09	1.09	Teak /Silver Oak/Other	100	109	Surface	Rainfed/Well		1.09	Private Land	0.15260	14.4921	76.4260
Donnehalli	THIPPAMMA T/thippeswamy	1348	503525483828	Manually	30*/2	1.50	1.50	Teak /Silver Oak/Other	100	150	Surface	Rainfed/Well		1.50	Private Land	0.21000	14.4918	76.4276
Donnehalli	THIPPAMMA T/thippeswamy	1349	503525483828	Manually	30*/3	3.06	3.06	Teak /Silver Oak/Other	100	306	Surface	Rainfed/Well		3.06	Private Land	0.42840	14.4926	76.427
Donnehalli	Renukamma/Thagadi Thippeswamy	1351	808442579852	Manually	31*/J	2.00	2.00	Teak /Silver Oak/Other	100	200	Surface	Rainfed/Well		2.00	Private Land	0.28000	14.4987	76.4238
Donnehalli	KALLAPPA/OBAIAH	1355	933754433696	Manually	31*/1A	2.01	2.01	Teak /Silver Oak/Other	100	201	Surface	Rainfed/Well		2.01	Private Land	0.28140	14.4867	76.4192
Mudalamachikere	NAGARAJA H T/Thimmasheily H T	1370	749160987344	Manually	9*/4	0.80	0.80	Teak /Silver Oak/Other	100	80	Surface	Rainfed/Well		0.80	Private Land	0.11200	14.4942	76.4283
Mudalamachikere	K thippeswamy/Veeranna	1373	818950387533	Manually	10*/*	0.77	0.77	Teak /Silver Oak/Other	100	77	Surface	Rainfed/Well		0.77	Private Land	0.10780	14.4957	76.524
Mudalamachikere	Dyamaiah	1374		Manually	10*/*, 11*/*	2.91	2.91	Teak /Silver Oak/Other	100	291	Surface	Rainfed/Well		2.91	Private Land	0.40740	14.4945	76.4254
Mudalamachikere	Hampanna	1375		Manually	10*/*, 11*/*	2.33	2.33	Teak /Silver Oak/Other	100	233	Surface	Rainfed/Well		2.33	Private Land	0.32620	14.4948	76.4252
Mudalamachikere	ESHWARAPPA/BASAPPA	1377	239481073328	Manually	13*/1	3.41	3.41	Teak /Silver Oak/Other	100	341	Surface	Rainfed/Well		3.41	Private Land	0.47740	14.4942	76.4261
Mudalamachikere	Black Plantetion	1	No	Manually	18	15.00	10.00	Pongamia / Simaroba	424	4240	Surface	Rainfed/Well		10.00	Community Land	9.620	14.49.4961	76.43.1233
Uddagatta	KRUSHNA MURTHY T/Thippeswamy	1530	971171965667	Manually	26*/7	1.32	1.32	Teak /Silver Oak/Other	100	132	Surface	Rainfed/Well		1.32	Private Land	0.18480	14.511338	76.365960
Uddagatta	SRINIVASA/SANNA BORAPPA NAYAKKA	1531	633896913350	Manually	26*/6A	0.55	0.55	Teak /Silver Oak/Other	100	55	Surface	Rainfed/Well		0.55	Private Land	0.07700	14.512503	76.364853
Uddagatta	G S HARISH/SARAPPAREDDY	1539	733731492005	Manually	27*/7	1.81	1.81	Teak /Silver Oak/Other	100	181	Surface	Rainfed/Well		1.81	Private Land	0.25340	14.512733	76.366365
Uddagatta	SAKAMMA/Hanumanthappa	1540	509795223621	Manually	27*/*	1.04	1.04	Teak /Silver Oak/Other	100	104	Surface	Rainfed/Well		1.04	Private Land	0.14560	14.514382	76.368682
Uddagatta	G KATAPPA/Guddappa	1541	968043909940	Manually	27*/6	2.23	2.23	Teak /Silver Oak/Other	100	223	Surface	Rainfed/Well		2.23	Private Land	0.31220	14.511780	76.367985
Uddagatta	Nagarathna V/Sulochanamma	1542	304579650493	Manually	27*/1	1.81	1.81	Teak /Silver Oak/Other	100	181	Surface	Rainfed/Well		1.81	Private Land	0.25340	14.514305	76.368022



Village Name	Farmer Name:	Farmer Code	Aadhar Card No.	Rate Type (Manually/Machinery)	Survey No:	Total Area (Ha.)	Proposed Area (Ha.)	Activity/Model/Plant/Crop Name :	Number of Plants Per Ha	No. of plants	Method of Irrigation (Drip/Ring/Surface)	Source of Irrigation (Canal/Rainfed/Well)	Area as per Type Of Land (Ha.)		Ownership of Land (Community Land/Private Land)	Total Cost (In Lacs)	Latitude (Deg-Min-Sec)	Longitude (Deg-Min-Sec)
													Waste Land	Cultivable				
Uddagatta	ANJANAMMA	1543		Manually	27/*/*	0.82	0.82	Teak /Silver Oak/Other	100	82	Surface	Rainfed/Well		0.82	Private Land	0.11480	14.512284	76.367187
Uddagatta	G K GOPAL	1551		Manually	28/*/3A	0.66	0.66	Teak /Silver Oak/Other	100	66	Surface	Rainfed/Well		0.66	Private Land	0.09240	14.515391	76.369548
Uddagatta	Ramalingam doddamani/Anandappa	1552	471590749731	Manually	29/*/1	1.87	1.87	Teak /Silver Oak/Other	100	187	Surface	Rainfed/Well		1.87	Private Land	0.26180	14.515858	76.366971
Uddagatta	V SHANTHA VEERAPPA/VEERABHADRAPPA	1553	352893181435	Manually	29/*/2	1.90	1.90	Teak /Silver Oak/Other	100	190	Surface	Rainfed/Well		1.90	Private Land	0.26600	14.516403	76.365435
Uddagatta	VISHALAKSHAMMA/PAKEERAPPA	1554	563045243029	Manually	29/*/3	1.92	1.92	Teak /Silver Oak/Other	100	192	Surface	Rainfed/Well		1.92	Private Land	0.26880	14.515954	76.366222
Baramasamudra	Annapoornamma/RAMAREDDY	1573	960959409655	Manually	51/*/5	0.45	0.45	Teak /Silver Oak/Other	100	45	Surface	Rainfed/Well		0.45	Private Land	0.06300	14.509834	76.383377
Baramasamudra	Halegowdra thippeswamy/Basappa	1574	922842174181	Manually	51/*/1	1.42	1.42	Teak /Silver Oak/Other	100	142	Surface	Rainfed/Well		1.42	Private Land	0.19880	14.509113	76.383185
Baramasamudra	ESHWARAPPA/Reavanna	1647	722738801959	Manually	76/*/1A	1.79	1.79	Teak /Silver Oak/Other	100	179	Surface	Rainfed/Well		1.79	Private Land	0.25060	14.511181	76.376900
Baramasamudra	THIPPERUDRAPPA/Nallappa	1648	352770908557	Manually	76/*/1B	0.83	0.83	Teak /Silver Oak/Other	100	83	Surface	Rainfed/Well		0.83	Private Land	0.11620	14.512109	76.377912
Baramasamudra	RAVEENDRAREDDY/CHANNAPPA	1650	443569770981	Manually	90/*/2	0.51	0.51	Teak /Silver Oak/Other	100	51	Surface	Rainfed/Well		0.51	Private Land	0.07140	14.517751	76.370463
Baramasamudra	GONCHIGAR NAGENDRA DHANANJAYA KUMAR/Nagendra reddy	1651	548951835505	Manually	90/*/1	0.35	0.35	Teak /Silver Oak/Other	100	35	Surface	Rainfed/Well		0.35	Private Land	0.04900	14.518198	76.375768
Baramasamudra	Kenchappa B C/Channabasappa	1652	788013559392	Manually	91/*/5	1.29	1.29	Teak /Silver Oak/Other	100	129	Surface	Rainfed/Well		1.29	Private Land	0.18060	14.515884	76.375539
Baramasamudra	G.R. KAMALAMMA/CHANDRAREDDY	1653	443046432934	Manually	91/*/1B 91/*/1B	5.50	5.50	Teak /Silver Oak/Other	100	550	Surface	Rainfed/Well		5.50	Private Land	0.77000	14.515755	76.376308
Baramasamudra	VIKRAMA	1654		Manually	91/*/6	0.95	0.95	Teak /Silver Oak/Other	100	95	Surface	Rainfed/Well		0.95	Private Land	0.13300	14.516173	76.375051
Baramasamudra	G.R. KAMALAMMA/CHANDRAREDDY	1655	443046432934	Manually	91/*/7	1.31	1.31	Teak /Silver Oak/Other	100	131	Surface	Rainfed/Well		1.31	Private Land	0.18340	14.514955	76.375423
Baramasamudra	Puttamma/Ningappa	1656	558244232616	Manually	91/*/2	1.08	1.08	Teak /Silver Oak/Other	100	108	Surface	Rainfed/Well		1.08	Private Land	0.15120	14.513962	76.375315
Baramasamudra	Puttamma/Ningappa	1657	558244232616	Manually	91/*/3	0.99	0.99	Teak /Silver Oak/Other	100	99	Surface	Rainfed/Well		0.99	Private Land	0.13860	14.512542	76.376124
Baramasamudra	C MAHADEVAREDDI/CHANNAPPA	1658	340305835694	Manually	91/*/1A	1.60	1.60	Teak /Silver Oak/Other	100	160	Surface	Rainfed/Well		1.60	Private Land	0.22400	14.512849	76.375044
Baramasamudra	SAROJAMMA/LATE SARAPPA REDDY	1659	658374798046	Manually	91/*/4	0.54	0.54	Teak /Silver Oak/Other	100	54	Surface	Rainfed/Well		0.54	Private Land	0.07560		
Baramasamudra	SAROJAMMA/LATE SARAPPA REDDY	1660	340305835694	Manually	91/*/4	0.54	0.54	Teak /Silver Oak/Other	100	54	Surface	Rainfed/Well		0.54	Private Land	0.07560		
Baramasamudra	SOLACHANAMMA	1661		Manually	91/*/4	1.09	1.09	Teak /Silver Oak/Other	100	109	Surface	Rainfed/Well		1.09	Private Land	0.15260	14.514063	76.374471
Baramasamudra	Vijaya D R/M H REDDY	1662	448610392804	Manually	92/*/3	2.80	2.80	Teak /Silver Oak/Other	100	280	Surface	Rainfed/Well		2.80	Private Land	0.39200	14.512715	76.397249
Baramasamudra	NAGARATHNA J B/RAMACHANDRAPPA	1663	484961069424	Manually	92/*/1	2.00	2.00	Teak /Silver Oak/Other	100	200	Surface	Rainfed/Well		2.00	Private Land	0.28000	14.513590	76.373290
Baramasamudra	VIKRAM D R/B T Ramachandra Reddy	1664	458151518319	Manually	92/*/2	3.37	3.37	Teak /Silver Oak/Other	100	337	Surface	Rainfed/Well		3.37	Private Land	0.47180	14.514292	76.372207
Baramasamudra	Raghavareddy/YALLAPPA	1672	921570324247	Manually	96/*/3	2.40	2.40	Teak /Silver Oak/Other	100	240	Surface	Rainfed/Well		2.40	Private Land	0.33600	14.517919	76.378304
Baramasamudra	Raghavareddy/YALLAPPA	1673	921570324247	Manually	96/*/4	2.40	2.40	Teak /Silver Oak/Other	100	240	Surface	Rainfed/Well		2.40	Private Land	0.33600	14.518915	76.376841
Baramasamudra	RAVEENDRAREDDY/CHANNAPPA	1674	443569770981	Manually	96/*/2A	1.19	1.19	Teak /Silver Oak/Other	100	119	Surface	Rainfed/Well		1.19	Private Land	0.16660	14.518834	76.377441

Village Name	Farmer Name:	Farmer Code	Aadhar Card No.	Rate Type (Manually/Machinery)	Survey No:	Total Area (Ha.)	Proposed Area (Ha.)	Activity/Model/Plant/Crop Name :	Number of Plants Per Ha	No. of plants	Method of Irrigation (Drip/Ring/Surface)	Source of Irrigation (Canal/Rainfed/Well)	Area as per Type Of Land (Ha.)		Ownership of Land (Community Land/Private Land)	Total Cost (In Lacs)	Latitude (Deg-Min-Sec)	Longitude (Deg-Min-Sec)
													Waste Land	Cultivable				
Baramasamudra	NAGARATHNA J B/RAMACHANDRAPPA	1675	484961069424	Manually	96*/2B	1.65	1.65	Teak /Silver Oak/Other	100	165	Surface	Rainfed/Well		1.65	Private Land	0.23100	14.517821	76.379519
Baramasamudra	PRAKASH REDDY/YALLAPPAREDDY	1676	377402398624	Manually	96*/2C	1.67	1.67	Teak /Silver Oak/Other	100	167	Surface	Rainfed/Well		1.67	Private Land	0.23380	14.517716	76.378799
Baramasamudra	B R YASHODHARA/RAGAVAREDDY	1677	332951290522	Manually	96*/1	1.03	1.03	Teak /Silver Oak/Other	100	103	Surface	Rainfed/Well		1.03	Private Land	0.14420	14.517873	76.377326
Baramasamudra	Padma/Yallappa Reddy	1685	923070668778	Manually	47*/1A	0.50	0.50	Teak /Silver Oak/Other	100	50	Surface	Rainfed/Well		0.50	Private Land	0.07000	14.514809	76.385629
Baramasamudra	KIRAN/SANJEEVAREDDY	1686	881575560945	Manually	47*/3 47*/3	1.06	1.06	Teak /Silver Oak/Other	100	106	Surface	Rainfed/Well		1.06	Private Land	0.14840	14.513873	76.385766
Baramasamudra	PRAKASH REDDY/YALLAPPAREDDY	1688	377402398624	Manually	47*/2A	0.61	0.61	Teak /Silver Oak/Other	100	61	Surface	Rainfed/Well		0.61	Private Land	0.08540	14.515300	76.385991
Baramasamudra	NIRMALA/Shakthivellu	1690	977581333843	Manually	47*/2B	0.79	0.79	Teak /Silver Oak/Other	100	79	Surface	Rainfed/Well		0.79	Private Land	0.11060	14.514664	76.385442
Baramasamudra	G R Hanumanthareddy/G Ramareddy	1691	432275374456	Manually	48*/3	0.37	0.37	Teak /Silver Oak/Other	100	37	Surface	Rainfed/Well		0.37	Private Land	0.05180	14.512614	76.386305
Baramasamudra	Padma/Yallappa Reddy	1692	923070668778	Manually	48*/7	0.34	0.34	Teak /Silver Oak/Other	100	34	Surface	Rainfed/Well		0.34	Private Land	0.04760	14.514128	76.384979
Baramasamudra	B N Prahalada REDDY/B C Nagendrareddy	1698	276432981871	Manually	48*/8 48*/8	1.00	1.00	Teak /Silver Oak/Other	100	100	Surface	Rainfed/Well		1.00	Private Land	0.14000	14.514573	76.385096
Baramasamudra	YALLAPPA REDDY G	1699		Manually	48*/6B	0.37	0.37	Teak /Silver Oak/Other	100	37	Surface	Rainfed/Well		0.37	Private Land	0.05180	14.513025	76.384658
Baramasamudra	NINGAPPA BASAMMA/NINGAPPA	1704	746512948293	Manually	49*/4 49*/2 49*/1	0.99	0.99	Teak /Silver Oak/Other	100	99	Surface	Rainfed/Well		0.99	Private Land	0.13860	14.510762	76.385268
Baramasamudra	Annapoornamma/RAMAREDDY	1707	960959409655	Manually	50*/3 50*/4	1.20	1.20	Teak /Silver Oak/Other	100	120	Surface	Rainfed/Well		1.20	Private Land	0.16800	14.512250	76.384637
Baramasamudra	G S PRABHU/SRINIVASAREDDY	1708	606290223333	Manually	50*/1B	0.70	0.70	Teak /Silver Oak/Other	100	70	Surface	Rainfed/Well		0.70	Private Land	0.09800	14.510146	76.383388
Baramasamudra	PRAKASH REDDY/YALLAPPAREDDY	1709	377402398624	Manually	50*/1A	0.40	0.40	Teak /Silver Oak/Other	100	40	Surface	Rainfed/Well		0.40	Private Land	0.05600	14.510166	76.384394
Baramasamudra	MOHAN REDDY/Mallappa Reddy	1710	374359728669	Manually	50*/1B	1.40	1.40	Teak /Silver Oak/Other	100	140	Surface	Rainfed/Well		1.40	Private Land	0.19600	14.510912	76.383981
Baramasamudra	CHANDRAMMA/Channabasappa	1711	254549719669	Manually	50*/1A	1.00	1.00	Teak /Silver Oak/Other	100	100	Surface	Rainfed/Well		1.00	Private Land	0.14000	14.510543	76.383396
Baramasamudra	GURUSIDDAPPA	1712		Manually	50*/2 50*/1A	2.07	2.07	Teak /Silver Oak/Other	100	207	Surface	Rainfed/Well		2.07	Private Land	0.28980	14.511158	76.383362
Baramasamudra	Annapoornamma/RAMAREDDY	1713	960959409655	Manually	79*/2B	1.73	1.73	Teak /Silver Oak/Other	100	173	Surface	Rainfed/Well		1.73	Private Land	0.24220	14.510364	76.380718
Baramasamudra	Padmanabha G H/Hanumanthareddy	1714	779945420507	Manually	79*/1	2.75	2.75	Teak /Silver Oak/Other	100	275	Surface	Rainfed/Well		2.75	Private Land	0.38500	14.510318	76.380399
Baramasamudra	ANITHA S/GONCHIGAR HANUMANTHAPPA THIPPESWAMY	1715	250747154515	Manually	79*/2A	1.20	1.20	Teak /Silver Oak/Other	100	120	Surface	Rainfed/Well		1.20	Private Land	0.16800	14.510708	76.380381
Baramasamudra	G R Hanumanthareddy/G Ramareddy	1716	432275374456	Manually	80*/5	1.77	1.77	Teak /Silver Oak/Other	100	177	Surface	Rainfed/Well		1.77	Private Land	0.24780	14.512272	76.382429
Baramasamudra	Padma/Yallappa Reddy	1717	923070668778	Manually	80*/1	0.48	0.48	Teak /Silver Oak/Other	100	48	Surface	Rainfed/Well		0.48	Private Land	0.06720	14.513619	76.383331
Baramasamudra	Pratap Reddy G R/G Rama Reddy	1718	387720290887	Manually	80*/2	1.20	1.20	Teak /Silver Oak/Other	100	120	Surface	Rainfed/Well		1.20	Private Land	0.16800	14.511864	76.383238
Baramasamudra	ASHWATH REDDY/RAMAREDDY	1719	345789055178	Manually	80*/4	1.88	1.88	Teak /Silver Oak/Other	100	188	Surface	Rainfed/Well		1.88	Private Land	0.26320	14.511787	76.383833
Baramasamudra	G S PRABHU/SRINIVASAREDDY	1720	606290223333	Manually	80*/3	1.53	1.53	Teak /Silver Oak/Other	100	153	Surface	Rainfed/Well		1.53	Private Land	0.21420	14.512527	76.383037

Village Name	Farmer Name:	Farmer Code	Aadhar Card No.	Rate Type (Manually/Machinery)	Survey No:	Total Area (Ha.)	Proposed Area (Ha.)	Activity/Model/Plant/Crop Name :	Number of Plants Per Ha	No. of plants	Method of Irrigation (Drip/Ring/Surface)	Source of Irrigation (Canal/Rainfed/Well)	Area as per Type Of Land (Ha.)		Ownership of Land (Community Land/Private Land)	Total Cost (In Lacs)	Latitude (Deg-Min-Sec)	Longitude (Deg-Min-Sec)
													Waste Land	Cultivable				
Baramasamudra	PRAKASH REDDY/YALLAPPAREDDY	1721	377402398624	Manually	80*/3	1.08	1.08	Teak /Silver Oak/Other	100	108	Surface	Rainfed/Well		1.08	Private Land	0.15120	14.512651	76.383659
Baramasamudra	G Y KESHAVAPPA/Yellappa G	1722	673512639227	Manually	80*/3	1.40	1.40	Teak /Silver Oak/Other	100	140	Surface	Rainfed/Well		1.40	Private Land	0.19600		
Baramasamudra	MOHAN REDDY	1723		Manually	80*/3	1.08	1.08	Teak /Silver Oak/Other	100	108	Surface	Rainfed/Well		1.08	Private Land	0.15120	14.513993	76.382829
Baramasamudra	Gowdru channabasappa basavaraja/Chenna basappa	1727	649237020764	Manually	82*/1A	1.33	1.33	Teak /Silver Oak/Other	100	133	Surface	Rainfed/Well		1.33	Private Land	0.18620		
Baramasamudra	C Eswarappa/Hadadi Channabasappa	1728	372161287388	Manually	83*/3	0.99	0.99	Teak /Silver Oak/Other	100	99	Surface	Rainfed/Well		0.99	Private Land	0.13860	14.515779	76.382314
Baramasamudra	H SRINIVASA REDDY/Hanmanthappa	1729	921891502458	Manually	83*/2	1.00	1.00	Teak /Silver Oak/Other	100	100	Surface	Rainfed/Well		1.00	Private Land	0.14000	14.515355	76.381809
Baramasamudra	Pratap Reddy G R/G Rama Reddy	1737	387720290887	Manually	85*/1A	2.84	2.84	Teak /Silver Oak/Other	100	284	Surface	Rainfed/Well		2.84	Private Land	0.39760	14.515585	76.380072
Baramasamudra	B P YALLAMMA/GOVINDAREDDY	1738	723900455058	Manually	85*/3A	1.35	1.35	Teak /Silver Oak/Other	100	135	Surface	Rainfed/Well		1.35	Private Land	0.18900	14.516344	76.379459
Baramasamudra	ANNAPOORNA	1739		Manually	85*/1B	0.90	0.90	Teak /Silver Oak/Other	100	90	Surface	Rainfed/Well		0.90	Private Land	0.12600	14.515114	76.377781
Baramasamudra	NAGARATHNA J B/RAMACHANDRAPPA	1740	484961069424	Manually	85*/4	1.20	1.20	Teak /Silver Oak/Other	100	120	Surface	Rainfed/Well		1.20	Private Land	0.16800	14.514789	76.380046
Baramasamudra	S K NAGENDRA REDDY/KRISHNA REDDY	1741	654750843542	Manually	85*/2 85*/1 85*/1	5.16	5.16	Teak /Silver Oak/Other	100	516	Surface	Rainfed/Well		5.16	Private Land	0.72240	14.514852	76.378565
Baramasamudra	PATHALINGA REDDY	1742		Manually	85*/1D	0.90	0.90	Teak /Silver Oak/Other	100	90	Surface	Rainfed/Well		0.90	Private Land	0.12600	14.516402	76.377585
Baramasamudra	Gowdru channabasappa basavaraja/Chenna basappa	1753	649237020764	Manually	97*/1	0.65	0.65	Teak /Silver Oak/Other	100	65	Surface	Rainfed/Well		0.65	Private Land	0.09100	14.517326	76.381348
Baramasamudra	Gowdru channabasappa basavaraja/Chenna basappa	1754	649237020764	Manually	97*/*	0.38	0.38	Teak /Silver Oak/Other	100	38	Surface	Rainfed/Well		0.38	Private Land	0.05320	14.517577	76.380930
Baramasamudra	P N PALAYYA/PUJARI NIJALINGAPPA	678	551644806130	Manually	25*/4	1.68	1.68	Teak /Silver Oak/Other	100	168	Surface	Rainfed/Well		1.68	Private Land	0.23520	14.504402	76.399789
Baramasamudra	P N Nijalingappa/Palaiah	679	236554820423	Manually	25*/5	1.68	1.68	Teak /Silver Oak/Other	100	168	Surface	Rainfed/Well		1.68	Private Land	0.23520	14.504402	76.399780
Baramasamudra	p Nijalingappa/PALAI AH	680	684276071629	Manually	25*/1	2.00	2.00	Teak /Silver Oak/Other	100	200	Surface	Rainfed/Well		2.00	Private Land	0.28000	14.504403	76.399783
Baramasamudra	P N SHIVAMURTHI/Pujari Nijalingappa	682	656031375118	Manually	25*/3	1.68	1.68	Teak /Silver Oak/Other	100	168	Surface	Rainfed/Well		1.68	Private Land	0.23520	14.504404	76.399784
Baramasamudra	NINGAPPA/NAGAPPA	685	805899457348	Manually	26*/5	1.00	1.00	Teak /Silver Oak/Other	100	100	Surface	Rainfed/Well		1.00	Private Land	0.14000	14.5096701	76.398140
Baramasamudra	Nagarathnamma r t/Thippa naik	686	559439892324	Manually	26*/1	0.90	0.90	Teak /Silver Oak/Other	100	90	Surface	Rainfed/Well		0.90	Private Land	0.12600	14.504405	76.399786
Baramasamudra	THIMMANNA/NAGAPPA	687	652619492978	Manually	26*/1A	0.91	0.91	Teak /Silver Oak/Other	100	91	Surface	Rainfed/Well		0.91	Private Land	0.12740	14.506708	76.398145
Baramasamudra	M N Shamaraja/NAGAPPA	688	269545181470	Manually	26*/1A	0.91	0.91	Teak /Silver Oak/Other	100	91	Surface	Rainfed/Well		0.91	Private Land	0.12740	14.506488	76.397030
Baramasamudra	RAMBAI	705		Manually	228*/*	1.60	1.60	Teak /Silver Oak/Other	100	160	Surface	Rainfed/Well		1.60	Private Land	0.22400	14.507695	76.401669
Baramasamudra	Thimmaraju G/Govindappa	706	890973613227	Manually	229*/*	1.60	1.60	Teak /Silver Oak/Other	100	160	Surface	Rainfed/Well		1.60	Private Land	0.22400	14.505716	76.401432
Kamagetanahalli	Manjamma/K V Rajashekarappa	772	711663173892	Manually	41*/4	1.38	1.38	Teak /Silver Oak/Other	100	138	Surface	Rainfed/Well		1.38	Private Land	0.19320	14.500014	76.397984
Kamagetanahalli	SHAMBULINGAPPA N B/BASAPPA	774	925368165851	Manually	41*/7	1.18	1.18	Teak /Silver Oak/Other	100	118	Surface	Rainfed/Well		1.18	Private Land	0.16520	14.502825	76.398519

Village Name	Farmer Name:	Farmer Code	Aadhar Card No.	Rate Type (Manually/Machinery)	Survey No:	Total Area (Ha.)	Proposed Area (Ha.)	Activity/Model/Plant/Crop Name :	Number of Plants Per Ha	No. of plants	Method of Irrigation (Drip/Ring/Surface)	Source of Irrigation (Canal/Rainfed/Well)	Area as per Type Of Land (Ha.)		Ownership of Land (Community Land/Private Land)	Total Cost (In Lacs)	Latitude (Deg-Min-Sec)	Longitude (Deg-Min-Sec)
													Waste Land	Cultivable				
Kamagetanahalli	SHAMBULINGAPPA N B/BASAPPA	776	925368165851	Manually	41*/2	1.18	1.18	Teak /Silver Oak/Other	100	118	Surface	Rainfed/Well		1.18	Private Land	0.16520	14.501107	76.396655
Kamagetanahalli	N B Basavarajappa/Basappa	778	301737548836	Manually	41*/8	1.68	1.68	Teak /Silver Oak/Other	100	168	Surface	Rainfed/Well		1.68	Private Land	0.23520	14.501593	76.398004
Kamagetanahalli	N B Basavarajappa/Basappa	779	301737548836	Manually	41*/6	1.19	1.19	Teak /Silver Oak/Other	100	119	Surface	Rainfed/Well		1.19	Private Land	0.16660	14.502176	76.397499
Kamagetanahalli	N B Basavarajappa/Basappa	780	301737548836	Manually	41*/5	1.18	1.18	Teak /Silver Oak/Other	100	118	Surface	Rainfed/Well		1.18	Private Land	0.16520	14.501323	76.395669
Kamagetanahalli	NAGAMMA/M THIPPESWAMY	783	578342915627	Manually	42*/2	3.00	3.00	Teak /Silver Oak/Other	100	300	Surface	Rainfed/Well		3.00	Private Land	0.42000	14.502918	76.404203
Kamagetanahalli	SHADAKSHARAPPA M B/Basanna M	784	289893542600	Manually	42*/2	1.50	1.50	Teak /Silver Oak/Other	100	150	Surface	Rainfed/Well		1.50	Private Land	0.21000	14.502549	76.404866
Kamagetanahalli	NINGAPPA	800		Manually	44*/1 44*/1	1.23	1.23	Teak /Silver Oak/Other	100	123	Surface	Rainfed/Well		1.23	Private Land	0.17220	14.504780	76.408124
Kamagetanahalli	Thippeswamy/Thimmayya	821	650522127331	Manually	65*/3	1.33	1.33	Teak /Silver Oak/Other	100	133	Surface	Rainfed/Well		1.33	Private Land	0.18620	14.511888	76.409480
Kamagetanahalli	SANJIVAPPA/THIMMAIAH	822	738719636904	Manually	65*/1	1.33	1.33	Teak /Silver Oak/Other	100	133	Surface	Rainfed/Well		1.33	Private Land	0.18620	14.511257	76.409263
Donnehalli	SHARADAMMA/J V SHARANABASAPPA	824	467173692016	Manually	8*/1	0.96	0.96	Teak /Silver Oak/Other	100	96	Surface	Rainfed/Well		0.96	Private Land	0.13440	14.501214	76.407041
Donnehalli	M V SHANKRAMMA/Virupakshappa G	825	286890519430	Manually	8*/2	0.68	0.68	Teak /Silver Oak/Other	100	68	Surface	Rainfed/Well		0.68	Private Land	0.09520	14.501814	76.406965
Donnehalli	DEVENDRAPPA G V/Veeranna	826	606544677076	Manually	8*/3	0.96	0.96	Teak /Silver Oak/Other	100	96	Surface	Rainfed/Well		0.96	Private Land	0.13440	14.501642	76.407328
Donnehalli	M V SHANKRAMMA/Virupakshappa G	829	286890519430	Manually	9*/5	0.45	0.45	Teak /Silver Oak/Other	100	45	Surface	Rainfed/Well		0.45	Private Land	0.06300	14.502285	76.405835
Donnehalli	SHIVANAMMA/G V Veeranna	831	960634129491	Manually	9*/1B	1.47	1.47	Teak /Silver Oak/Other	100	147	Surface	Rainfed/Well		1.47	Private Land	0.20580	14.501508	76.406227
Donnehalli	VEERANNA G V/GOVERU ERANNA	832	928630983007	Manually	9*/4	0.20	0.20	Teak /Silver Oak/Other	100	20	Surface	Rainfed/Well		0.20	Private Land	0.02800	14.502290	76.405462
Donnehalli	HANUMAKKA/Veeranna M B	835	514990257502	Manually	10*/*	0.15	0.15	Teak /Silver Oak/Other	100	15	Surface	Rainfed/Well		0.15	Private Land	0.02100	14.502348	76.408689
Donnehalli	SANNATIMMAIAH	838		Manually	11*/3	1.50	1.50	Teak /Silver Oak/Other	100	150	Surface	Rainfed/Well		1.50	Private Land	0.21000	14.499427	76.411460
Donnehalli	BASAMMA	839		Manually	11*/6	0.40	0.40	Teak /Silver Oak/Other	100	40	Surface	Rainfed/Well		0.40	Private Land	0.05600	14.499583	76.411131
Donnehalli	B M PRABHAVATHI/musturachari	843	612224244082	Manually	12*/4	0.60	0.60	Teak /Silver Oak/Other	100	60	Surface	Rainfed/Well		0.60	Private Land	0.08400	14.499143	76.411136
Donnehalli	K B CHALLARAMAKRISHNA/BASAPPA	845	902940984465	Manually	189*/3	1.87	1.87	Teak /Silver Oak/Other	100	187	Surface	Rainfed/Well		1.87	Private Land	0.26180	14.201602	76.404901
Donnehalli	RUDRAMUNI N C/Channappa	848	768363621429	Manually	190*/4	0.70	0.70	Teak /Silver Oak/Other	100	70	Surface	Rainfed/Well		0.70	Private Land	0.09800	14.497971	76.402219
Donnehalli	RUDRAMUNI N C/Channappa	849	768363621429	Manually	190*/5	0.44	0.44	Teak /Silver Oak/Other	100	44	Surface	Rainfed/Well		0.44	Private Land	0.06160	14.497515	76.402780
Donnehalli	G T RUDRESH/Thippeswamy G R	851	830834368488	Manually	190*/3	0.35	0.35	Teak /Silver Oak/Other	100	35	Surface	Rainfed/Well		0.35	Private Land	0.04900	14.498918	76.403209
Donnehalli	GONCHIGARI DEEPA/RAGUNATHA	852	210566950838	Manually	190*/2 190*/8	1.16	1.16	Teak /Silver Oak/Other	100	116	Surface	Rainfed/Well		1.16	Private Land	0.16240	14.497802	76.402739
Donnehalli	ASHA D N/ASHOK KUMAR	860	368676615934	Manually	193*/1	1.80	1.80	Teak /Silver Oak/Other	100	180	Surface	Rainfed/Well		1.80	Private Land	0.25200	14.500836	76.403672
Donnehalli	THIPPAIAH	861		Manually	193*/2	1.72	1.72	Teak /Silver Oak/Other	100	172	Surface	Rainfed/Well		1.72	Private Land	0.24080	14.500420	76.403726
Donnehalli	Somashekharappa M B/SANNABASAPPA	862	895104613065	Manually	194*/4	1.33	1.33	Teak /Silver Oak/Other	100	133	Surface	Rainfed/Well		1.33	Private Land	0.18620	14.499373	76.405195

Village Name	Farmer Name:	Farmer Code	Aadhar Card No.	Rate Type (Manually/Machinery)	Survey No:	Total Area (Ha.)	Proposed Area (Ha.)	Activity/Model/Plant/Crop Name :	Number of Plants Per Ha	No. of plants	Method of Irrigation (Drip/Ring/Surface)	Source of Irrigation (Canal/Rainfed/Well)	Area as per Type Of Land (Ha.)		Ownership of Land (Community Land/Private Land)	Total Cost (In Lacs)	Latitude (Deg-Min-Sec)	Longitude (Deg-Min-Sec)
													Waste Land	Cultivable				
Donnehalli	SUSHILAMMA/NIJALINGAP PA	863	286159346579	Manually	194*/3	1.33	1.33	Teak /Silver Oak/Other	100	133	Surface	Rainfed/Well		1.33	Private Land	0.18620	14.499542	76.404641
Donnehalli	THIPPESWAMY	865		Manually	194*/2	1.36	1.36	Teak /Silver Oak/Other	100	136	Surface	Rainfed/Well		1.36	Private Land	0.19040	14.499730	76.405954
Donnehalli	D M Nagarjaiyya/D M Nagarjaiyya	866	492617899064	Manually	195*/2	1.95	1.95	Teak /Silver Oak/Other	100	195	Surface	Rainfed/Well		1.95	Private Land	0.27300	14.499185	76.403843
Donnehalli	SUNITHA H M/Donnehalli Gurumurthi	868	218411446479	Manually	195*/3	1.20	1.20	Teak /Silver Oak/Other	100	120	Surface	Rainfed/Well		1.20	Private Land	0.16800	14.499808	76.404116
Donnehalli	Prabhulinga swamy h m/Thippe	870	866561495238	Manually	196*/1	1.54	1.54	Teak /Silver Oak/Other	100	154	Surface	Rainfed/Well		1.54	Private Land	0.21560	14.494814	76.403075
Donnehalli	G A THIPPESWAMY/AJJAPPA	886	662389200036	Manually	200*/6	0.73	0.73	Teak /Silver Oak/Other	100	73	Surface	Rainfed/Well		0.73	Private Land	0.10220	14.494431	76.404774
Donnehalli	G A THIPPESWAMY/AJJAPPA	887	662389200036	Manually	200*/8	0.70	0.70	Teak /Silver Oak/Other	100	70	Surface	Rainfed/Well		0.70	Private Land	0.09800	14.494200	76.405417
Donnehalli	Rajanna/Rudrappa	893	566948714646	Manually	202*/4A	1.34	1.34	Teak /Silver Oak/Other	100	134	Surface	Rainfed/Well		1.34	Private Land	0.18760		
Donnehalli	GOWRAMMA/CHANNAPPA	894	266950607728	Manually	202*/4A	1.00	1.00	Teak /Silver Oak/Other	100	100	Surface	Rainfed/Well		1.00	Private Land	0.14000		
Donnehalli	ASHOK KUMAR G M/MANJUNATH B M	895	974352553327	Manually	208*/1A 208*/1B 1	1.92	1.92	Teak /Silver Oak/Other	100	192	Surface	Rainfed/Well		1.92	Private Land	0.26880	14.500989	76.407320
Donnehalli	Ajjappa H T/Thippeswamy	901	628357292301	Manually	2*/1	0.45	0.45	Teak /Silver Oak/Other	100	45	Surface	Rainfed/Well		0.45	Private Land	0.06300	14.490182	76.408798
Donnehalli	Thippeswamy	906		Manually	3*/28	0.27	0.27	Teak /Silver Oak/Other	100	27	Surface	Rainfed/Well		0.27	Private Land	0.03780	14.491060	76.408633
Donnehalli	Jagadeesh G R/Rudrappa G B	919	899324361154	Manually	4*/3	1.09	1.09	Teak /Silver Oak/Other	100	109	Surface	Rainfed/Well		1.09	Private Land	0.15260	14.492855	76.408548
Donnehalli	TIPPAMMA/CHANDRANNA	920	713639294517	Manually	4*/4	1.92	1.92	Teak /Silver Oak/Other	100	192	Surface	Rainfed/Well		1.92	Private Land	0.26880	14.493050	76.407708
Donnehalli	Ajjappa H T/Thippeswamy	937	628357292301	Manually	7*/1	1.63	1.63	Teak /Silver Oak/Other	100	163	Surface	Rainfed/Well		1.63	Private Land	0.22820	14.500404	76.408147
Donnehalli	Kalachari/Neelachari	942	740809314698	Manually	13*/3	1.05	1.05	Teak /Silver Oak/Other	100	105	Surface	Rainfed/Well		1.05	Private Land	0.14700	14.498145	76.411400
Donnehalli	NAGANNA/HANUMIAH	951	806919390976	Manually	15*/2	0.92	0.92	Teak /Silver Oak/Other	100	92	Surface	Rainfed/Well		0.92	Private Land	0.12880	14.495325	76.412342
Donnehalli	Jayanna h s/Sharanappa	953	487846268187	Manually	15*/6	0.58	0.58	Teak /Silver Oak/Other	100	58	Surface	Rainfed/Well		0.58	Private Land	0.08120	14.495713	76.412536
Donnehalli	Thippeswamy H M/mallappa	957	630560029267	Manually	15*/3	0.19	0.19	Teak /Silver Oak/Other	100	19	Surface	Rainfed/Well		0.19	Private Land	0.02660	14.497129	76.413633
Donnehalli	Jayanna h s/Sharanappa	966	487846268187	Manually	17*/3	0.57	0.57	Teak /Silver Oak/Other	100	57	Surface	Rainfed/Well		0.57	Private Land	0.07980	14.494957	76.411166
Donnehalli	Thippeswamy H M/mallappa	967	630560029267	Manually	17*/1	0.19	0.19	Teak /Silver Oak/Other	100	19	Surface	Rainfed/Well		0.19	Private Land	0.02660	14.494236	76.410748
Donnehalli	Thippeswamy H M/mallappa	968	630560029267	Manually	17*/7	0.33	0.33	Teak /Silver Oak/Other	100	33	Surface	Rainfed/Well		0.33	Private Land	0.04620	14.494917	76.411771
Donnehalli	RATHNAMMA H C/Nagaraja H T	969	930849315379	Manually	17*/8	1.05	1.05	Teak /Silver Oak/Other	100	105	Surface	Rainfed/Well		1.05	Private Land	0.14700	14.493712	76.412148
Donnehalli	RATHNAMMA H C/Nagaraja H T	970	930849315379	Manually	17*/2B	1.62	1.62	Teak /Silver Oak/Other	100	162	Surface	Rainfed/Well		1.62	Private Land	0.22680	14.494189	76.410733
Donnehalli	K Y RAYANA GOUDAR/YALLAPPAGOUD	973	230927131362	Manually	18*/2	0.51	0.51	Teak /Silver Oak/Other	100	51	Surface	Rainfed/Well		0.51	Private Land	0.07140	14.495088	76.414125
Donnehalli	CHANDRAPPA/Gudumayya	975	688857052319	Manually	18*/13	0.97	0.97	Teak /Silver Oak/Other	100	97	Surface	Rainfed/Well		0.97	Private Land	0.13580	14.495114	76.414448
Donnehalli	PARAMESHWARAPPA/HANUMIAH	976	219073009307	Manually	18*/8	1.37	1.37	Teak /Silver Oak/Other	100	137	Surface	Rainfed/Well		1.37	Private Land	0.19180	14.495615	76.414494

Village Name	Farmer Name:	Farmer Code	Aadhar Card No.	Rate Type (Manually/Machinery)	Survey No:	Total Area (Ha.)	Proposed Area (Ha.)	Activity/Model/Plant/Crop Name :	Number of Plants Per Ha	No. of plants	Method of Irrigation (Drip/Ring/Surface)	Source of Irrigation (Canal/Rainfed/Well)	Area as per Type Of Land (Ha.)		Ownership of Land (Community Land/Private Land)	Total Cost (In Lacs)	Latitude (Deg-Min-Sec)	Longitude (Deg-Min-Sec)
													Waste Land	Cultivable				
Donnehalli	GUDMAYYA/Hanumanthappa	978	505909731784	Manually	18*/10	0.33	0.33	Teak /Silver Oak/Other	100	33	Surface	Rainfed/Well		0.33	Private Land	0.04620	14.495965	76.415579
Donnehalli	MURUDAPPA M/MARAPPA	985	931296098652	Manually	20*/1	0.47	0.47	Teak /Silver Oak/Other	100	47	Surface	Rainfed/Well		0.47	Private Land	0.06580	14.493936	76.413196
Donnehalli	GOWRAMMA B/Chidanandappa	986	605302647674	Manually	20*/1	0.47	0.47	Teak /Silver Oak/Other	100	47	Surface	Rainfed/Well		0.47	Private Land	0.06580	14.493377	76.412121
Donnehalli	SAROJAMMA	987		Manually	20*/3 21*/3	0.84	0.84	Teak /Silver Oak/Other	100	84	Surface	Rainfed/Well		0.84	Private Land	0.11760	14.493612	76.413980
Donnehalli	CHANDRAPPA/Gudumayya	988	688857052319	Manually	21*/2	0.37	0.37	Teak /Silver Oak/Other	100	37	Surface	Rainfed/Well		0.37	Private Land	0.05180	14.492801	76.413073
Mudalamachikere	RAMAPPA N/Nagappa		361065653240	Manually	16*/1	2.27	2.27	Teak /Silver Oak/Other	100	227	Surface	Rainfed/Well		2.27	Private Land	0.31780	14.497646	76.418074
Mudalamachikere	MALLIKARJUANA/NAGALIGAPPA		506139354599	Manually	16*/2A	1.58	1.58	Teak /Silver Oak/Other	100	158	Surface	Rainfed/Well		1.58	Private Land	0.22120	14.49709	76.41765
Mudalamachikere	RUDRAMMA/THIPPAIAH		590388676434	Manually	16*/3	1.20	1.20	Teak /Silver Oak/Other	100	120	Surface	Rainfed/Well		1.20	Private Land	0.16800	14.497653	76.418800
Mudalamachikere	SANNA NINGAMMA/Gosethithippayya		203126067998	Manually	16*/3	1.19	1.19	Teak /Silver Oak/Other	100	119	Surface	Rainfed/Well		1.19	Private Land	0.16660	14.49813	76.41875
Mudalamachikere	VRISHABENDRAPPA N/NINGAPPA		999285992304	Manually	18*/6	0.66	0.66	Teak /Silver Oak/Other	100	66	Surface	Rainfed/Well		0.66	Private Land	0.09240	14.498186	76.418152
Mudalamachikere	N Shivanandappa/Ningappa		455835453219	Manually	18*/8	0.66	0.66	Teak /Silver Oak/Other	100	66	Surface	Rainfed/Well		0.66	Private Land	0.09240	14.498623	76.417886
Mudalamachikere	NAGENDRAPPA/NINGAPPAR		653899442583	Manually	18*/9 18*/2	2.57	2.57	Teak /Silver Oak/Other	100	257	Surface	Rainfed/Well		2.57	Private Land	0.35980	14.498933	76.417834
Mudalamachikere	THIPPESWAMY/Vrishbendrappa		336285472774	Manually	18*/7	0.66	0.66	Teak /Silver Oak/Other	100	66	Surface	Rainfed/Well		0.66	Private Land	0.09240	14.498566	76.417620
Mudalamachikere	Kotresha H P/PUTTANNA YK		608367965807	Manually	19*/3	2.50	2.50	Teak /Silver Oak/Other	100	250	Surface	Rainfed/Well		2.50	Private Land	0.35000	14.498478	76.416831
Mudalamachikere	K Mangalamma/K Mangalamma		293667314642	Manually	20*/1	1.32	1.32	Teak /Silver Oak/Other	100	132	Surface	Rainfed/Well		1.32	Private Land	0.18480	14.500608	76.415337
Mudalamachikere	B T Trishul/B T Trishul		995359792201	Manually	20*/1	1.60	1.60	Teak /Silver Oak/Other	100	160	Surface	Rainfed/Well		1.60	Private Land	0.22400	14.500019	76.415686
Mudalamachikere	REKHAMMA B T/THIPPESWAMY		797219435538	Manually	20*/1B	1.31	1.31	Teak /Silver Oak/Other	100	131	Surface	Rainfed/Well		1.31	Private Land	0.18340	14.499647	76.414613
Mudalamachikere	J S SHOBHALATHA/G MANJUNATHA		1813101011266	Manually	24*/13	0.31	0.31	Teak /Silver Oak/Other	100	31	Surface	Rainfed/Well		0.31	Private Land	0.04340	14.501606	76.416272
Mudalamachikere	J S SHOBHALATHA/G MANJUNATHA		1813101011266	Manually	24*/7	0.73	0.73	Teak /Silver Oak/Other	100	73	Surface	Rainfed/Well		0.73	Private Land	0.10220	14.519904	76.417215
Mudalamachikere	ANJINAMMA			Manually	25*/1A3	1.40	1.40	Teak /Silver Oak/Other	100	140	Surface	Rainfed/Well		1.40	Private Land	0.19600	14.502952	76.413863
Mudalamachikere	THIPPESWAMY B SANNABASAPPA			Manually	25*/1A2	1.00	1.00	Teak /Silver Oak/Other	100	100	Surface	Rainfed/Well		1.00	Private Land	0.14000	14.503612	76.413572
Mudalamachikere	Gurumurthi h/Odahanumanthappa		711223249192	Manually	25*/1A1	0.70	0.70	Teak /Silver Oak/Other	100	70	Surface	Rainfed/Well		0.70	Private Land	0.09800	14.502718	76.413343
Mudalamachikere	KAMALAMMA/MURUDAPPA		948130664805	Manually	25*/1A7	0.60	0.60	Teak /Silver Oak/Other	100	60	Surface	Rainfed/Well		0.60	Private Land	0.08400	14.504323	76.412434
Mudalamachikere	M anjinappa/Mudlppa		271284512631	Manually	25*/1A4	0.80	0.80	Teak /Silver Oak/Other	100	80	Surface	Rainfed/Well		0.80	Private Land	0.11200	14.503597	76.4174182
Mudalamachikere	B HANUMANTHAPPA/beeshamappa		270450662618	Manually	25*/4	0.20	0.20	Teak /Silver Oak/Other	100	20	Surface	Rainfed/Well		0.20	Private Land	0.02800	14.503721	76.412247
Mudalamachikere	B HANUMANTHAPPA/beeshamappa		270450662618	Manually	25*/5	0.40	0.40	Teak /Silver Oak/Other	100	40	Surface	Rainfed/Well		0.40	Private Land	0.05600	14.504460	76.413818
Mudalamachikere	SHARADAMMA/THIMMANN A		808516335207	Manually	25*/1A4	0.40	0.40	Teak /Silver Oak/Other	100	40	Surface	Rainfed/Well		0.40	Private Land	0.05600	14.503598	76.412867
Mudalamachikere	SHARADAMMA/THIMMANN A		808516335207	Manually	25*/2	0.99	0.99	Teak /Silver Oak/Other	100	99	Surface	Rainfed/Well		0.99	Private Land	0.13860	14.504341	76.412835

Village Name	Farmer Name:	Farmer Code	Aadhar Card No.	Rate Type (Manually/Machinery)	Survey No:	Total Area (Ha.)	Proposed Area (Ha.)	Activity/Model/Plant/Crop Name :	Number of Plants Per Ha	No. of plants	Method of Irrigation (Drip/Ring/Surface)	Source of Irrigation (Canal/Rainfed/Well)	Area as per Type Of Land (Ha.)		Ownership of Land (Community Land/Private Land)	Total Cost (In Lacs)	Latitude (Deg-Min-Sec)	Longitude (Deg-Min-Sec)
													Waste Land	Cultivable				
Mudalamachikere	T NAGARAJA/Thimmappa		601455016704	Manually	25*/6	0.60	0.60	Teak /Silver Oak/Other	100	60	Surface	Rainfed/Well		0.60	Private Land	0.08400	14.503728	76.413103
Mudalamachikere	Basappa/SIDDALINGAPPA		260164288919	Manually	26*/5	1.00	1.00	Teak /Silver Oak/Other	100	100	Surface	Rainfed/Well		1.00	Private Land	0.14000	14.505008	76.413991
Mudalamachikere	PAPAMMA/BOPAIAH		541459321013	Manually	26*/5	1.00	1.00	Teak /Silver Oak/Other	100	100	Surface	Rainfed/Well		1.00	Private Land	0.14000	14.506245	76.414803
Mudalamachikere	CHOWDAMMA/MAHANTHESH		921576084978	Manually	26*/11	1.20	1.20	Teak /Silver Oak/Other	100	120	Surface	Rainfed/Well		1.20	Private Land	0.16800	14.505487	76.414035
Mudalamachikere	T N TIPPESWAMY/NINGAPPA		908537246177	Manually	26*/4	0.60	0.60	Teak /Silver Oak/Other	100	60	Surface	Rainfed/Well		0.60	Private Land	0.08400	14.505873	76.411779
Mudalamachikere	T NAGARAJA/Thimmappa		601455016704	Manually	26*/2	1.28	1.28	Teak /Silver Oak/Other	100	128	Surface	Rainfed/Well		1.28	Private Land	0.17920	14.506570	76.414575
Mudalamachikere	SIDLINGAPPA/GONEPPA		847402518577	Manually	26*/1	0.83	0.83	Teak /Silver Oak/Other	100	83	Surface	Rainfed/Well		0.83	Private Land	0.11620		
Mudalamachikere	BASAPPA			Manually	26*/1	1.10	1.10	Teak /Silver Oak/Other	100	110	Surface	Rainfed/Well		1.10	Private Land	0.15400	14.505939	76.412922
Mudalamachikere	THIPPAIAH			Manually	26*/1	3.56	3.56	Teak /Silver Oak/Other	100	356	Surface	Rainfed/Well		3.56	Private Land	0.49840	14.505973	76.411255
Mudalamachikere	RAMAPPA N/Nagappa		361065653240	Manually	64*/*	3.40	3.40	Teak /Silver Oak/Other	100	340	Surface	Rainfed/Well		3.40	Private Land	0.47600	14.495223	76.417441
Mudalamachikere	Gudihalli Danappa/Yallappa		916313482802	Manually	64*/*	2.74	2.74	Teak /Silver Oak/Other	100	274	Surface	Rainfed/Well		2.74	Private Land	0.38360	14.495563	76.417690
Jamapura	RENUKAMMA/Govindaraja	2727		Manually	1*/2	1.38	1.38	Teak /Silver Oak/Other	100	138	Surface	Rainfed/Well		1.38	Private Land	0.19320	14.459012	76.370223
Jamapura	MARAKKA	2728		Manually	1*/1	0.40	0.40	Teak /Silver Oak/Other	100	40	Surface	Rainfed/Well		0.40	Private Land	0.05600	14.461007	76.368922
Jamapura	S J LOKESHA/S JAYANNA	2748	479646064523	Manually	100*/6	0.12	0.12	Teak /Silver Oak/Other	100	12	Surface	Rainfed/Well		0.12	Private Land	0.01680	14.463564	76.372404
Jamapura	PRAMEELAMMA S K/Hooleppa	2749	990821389108	Manually	100*/8, 62/2, 62/3, 62/4	1.22	1.22	Teak /Silver Oak/Other	100	122	Surface	Rainfed/Well		1.22	Private Land	0.17080	14.463274	76.372184
Jamapura	HANUMANTHAPPA	2766		Manually	107*/1	0.86	0.86	Teak /Silver Oak/Other	100	86	Surface	Rainfed/Well		0.86	Private Land	0.12040	14.460358	76.365428
Jamapura	B G NARASIMHAPPA/Gurappa	2767		Manually	107*/4	0.27	0.27	Teak /Silver Oak/Other	100	27	Surface	Rainfed/Well		0.27	Private Land	0.03780	14.460818	76.370669
Jamapura	SHANKARAMMA	2768		Manually	107*/5	0.23	0.23	Teak /Silver Oak/Other	100	23	Surface	Rainfed/Well		0.23	Private Land	0.03220	14.461117	76.369788
Jamapura	T Thippeswamy/gurappa	2769	469604504893	Manually	108*/2	0.14	0.14	Teak /Silver Oak/Other	100	14	Surface	Rainfed/Well		0.14	Private Land	0.01960	14.459355	76.369661
Jamapura	BHULAKSHMI G K/KARIYAPPA	2770		Manually	108*/3	0.52	0.52	Teak /Silver Oak/Other	100	52	Surface	Rainfed/Well		0.52	Private Land	0.07280	14.459718	76.360373
Jamapura	G H VISHALAKSHI/G H HULIKENTEPPA	2787		Manually	111*/4	0.68	0.68	Teak /Silver Oak/Other	100	68	Surface	Rainfed/Well		0.68	Private Land	0.09520	14.457982	76.373643
Jamapura	T R KESHAVAMURTHI/RUDRAPPA T N	2788		Manually	111*/6	2.00	2.00	Teak /Silver Oak/Other	100	200	Surface	Rainfed/Well		2.00	Private Land	0.28000	14.456499	76.373351
Jamapura	Jayanna N/Narasanna	2804	788011561728	Manually	117*/2	1.20	1.20	Teak /Silver Oak/Other	100	120	Surface	Rainfed/Well		1.20	Private Land	0.16800	14.462334	76.377275
Jamapura	N umesha/Narasanna	2805		Manually	117*/3, 51/2, 74*/*, 75*/3	4.04	4.04	Teak /Silver Oak/Other	100	404	Surface	Rainfed/Well		4.04	Private Land	0.56560	14.462557	76.376295
Jamapura	SHIVAMURTHY G/THIMMAPPA	2806	518567091498	Manually	118*/2	0.44	0.44	Teak /Silver Oak/Other	100	44	Surface	Rainfed/Well		0.44	Private Land	0.06160	14.465036	76.376515
Jamapura	LAKSMIDEVAMMA/HONNURAPPA	2819		Manually	119*/9	1.20	1.20	Teak /Silver Oak/Other	100	120	Surface	Rainfed/Well		1.20	Private Land	0.16800	14.463793	76.380341



Village Name	Farmer Name:	Farmer Code	Aadhar Card No.	Rate Type (Manually/Machinery)	Survey No:	Total Area (Ha.)	Proposed Area (Ha.)	Activity/Model/Plant/Crop Name :	Number of Plants Per Ha	No. of plants	Method of Irrigation (Drip/Ring/Surface)	Source of Irrigation (Canal/Rainfed/Well)	Area as per Type Of Land (Ha.)		Ownership of Land (Community Land/Private Land)	Total Cost (In Lacs)	Latitude (Deg-Min-Sec)	Longitude (Deg-Min-Sec)
													Waste Land	Cultivable				
Jamapura	Ningappa/Dasappa	2820	705171786097	Manually	12*/11,12*/4 12*/16	0.81	0.81	Teak /Silver Oak/Other	100	81	Surface	Rainfed/Well		0.81	Private Land	0.11340	14.476666	76.365949
Jamapura	OBALESHA/BOMMANNA	2821		Manually	12*/13 12*/5	1.05	1.05	Teak /Silver Oak/Other	100	105	Surface	Rainfed/Well		1.05	Private Land	0.14700	14.478457	76.363755
Jamapura	Borappa/Dasappa	2822	312417762063	Manually	12*/15 12*/3 12*/10 12*/21	1.21	1.21	Teak /Silver Oak/Other	100	121	Surface	Rainfed/Well		1.21	Private Land	0.16940	14.476976	76.366517
Jamapura	OBAPPA	2823		Manually	12*/14	0.40	0.40	Teak /Silver Oak/Other	100	40	Surface	Rainfed/Well		0.40	Private Land	0.05600	14.477296	76.366501
Jamapura	MALIYANNA/BORAPPA	2824	823511673951	Manually	12*/17	0.27	0.27	Teak /Silver Oak/Other	100	27	Surface	Rainfed/Well		0.27	Private Land	0.03780	14.478280	76.364666
Jamapura	N GEETHA	2839		Manually	120*/3B 4 120*/1C	2.94	2.94	Teak /Silver Oak/Other	100	294	Surface	Rainfed/Well		2.94	Private Land	0.41160	14.466088	76.382620
Jamapura	VENKTESHA	2840		Manually	120*/1C	0.22	0.22	Teak /Silver Oak/Other	100	22	Surface	Rainfed/Well		0.22	Private Land	0.03080	14.461988	76.381090
Jamapura	MURTHEKKA/Obaleshappa	2841		Manually	120*/3B 3	0.55	0.55	Teak /Silver Oak/Other	100	55	Surface	Rainfed/Well		0.55	Private Land	0.07700	14.463835	76.380805
Jamapura	DURAGAPPA/NILAPPA	2842		Manually	120*/4	1.04	1.04	Teak /Silver Oak/Other	100	104	Surface	Rainfed/Well		1.04	Private Land	0.14560	14.465629	76.381632
Jamapura	S O SUVARNAMMA/SANNAOB HAYYANAYAKA	2843	635561694982	Manually	120*/6	0.30	0.30	Teak /Silver Oak/Other	100	30	Surface	Rainfed/Well		0.30	Private Land	0.04200	14.46551	76.38259
Jamapura	NAGARAJA G S/Shivalingappa	2844		Manually	13*/1, 13*/12, 13*/6, 13*/8	6.29	6.29	Teak /Silver Oak/Other	100	629	Surface	Rainfed/Well		6.29	Private Land	0.88060	14.476620	76.363540
Jamapura	B R THIMMAPPA/Ramappa	2949		Manually	35*/1, 82*/4A, 82*/4B	2.05	2.05	Teak /Silver Oak/Other	100	205	Surface	Rainfed/Well		2.05	Private Land	0.28700	14.472262	76.369426
Jamapura	SARSWATHI/Venkatesha	2950		Manually	36*/1,39 /9	0.62	0.62	Teak /Silver Oak/Other	100	62	Surface	Rainfed/Well		0.62	Private Land	0.08680	14.479953	76.367840
Jamapura	BASAMMA	2951		Manually	35*/3	1.19	1.19	Teak /Silver Oak/Other	100	119	Surface	Rainfed/Well		1.19	Private Land	0.16660	14.471168	76.369955
Jamapura	JAYAMMA/Ramappa	2952		Manually	36*/1	1.00	1.00	Teak /Silver Oak/Other	100	100	Surface	Rainfed/Well		1.00	Private Land	0.14000	14.470591	76.368668
Jamapura	B NARASIMHAPPA/Bhoothappa	2953	371296775385	Manually	37*/1 37*/2 37*/3	0.90	0.90	Teak /Silver Oak/Other	100	90	Surface	Rainfed/Well		0.90	Private Land	0.12600	14.469472	76.368946
Jamapura	THIPPESWAMY/Obalappa	2954		Manually	37*/6	0.29	0.29	Teak /Silver Oak/Other	100	29	Surface	Rainfed/Well		0.29	Private Land	0.04060	14.469091	76.369595
Jamapura	G LAKKAPPA	2980		Manually	48*/2	0.39	0.39	Teak /Silver Oak/Other	100	39	Surface	Rainfed/Well		0.39	Private Land	0.05460	14.466163	76.367697
Jamapura	RAVICHANDRA G/Govindaraju	2981		Manually	49*/2A	0.40	0.40	Teak /Silver Oak/Other	100	40	Surface	Rainfed/Well		0.40	Private Land	0.05600	14.465701	76.367653
Jamapura	G B Dasappa/Balappa	2982	212915783581	Manually	5*/2,85/ 3	2.07	2.07	Teak /Silver Oak/Other	100	207	Surface	Rainfed/Well		2.07	Private Land	0.28980	14.472117	76.36097
Jamapura	NAGAMMA/GIDDAPPA	2983		Manually	5*/3	0.96	0.96	Teak /Silver Oak/Other	100	96	Surface	Rainfed/Well		0.96	Private Land	0.13440	14.474079	76.361032
Jamapura	SOWBAGYAMMA/Chandrapa	2984		Manually	5*/4	1.83	1.83	Teak /Silver Oak/Other	100	183	Surface	Rainfed/Well		1.83	Private Land	0.25620	14.473507	76.360182
Jamapura	JG MAHESHA	2985		Manually	5*/5	0.80	0.80	Teak /Silver Oak/Other	100	80	Surface	Rainfed/Well		0.80	Private Land	0.11200	14.471551	76.361136
Jamapura	BALPPPA	2986		Manually	5*/1B	1.06	1.06	Teak /Silver Oak/Other	100	106	Surface	Rainfed/Well		1.06	Private Land	0.14840	14.474506	76.359044
Jamapura	KATAMMA	2987		Manually	5*/1A	1.26	1.26	Teak /Silver Oak/Other	100	126	Surface	Rainfed/Well		1.26	Private Land	0.17640	14.472716	76.360799

Village Name	Farmer Name:	Farmer Code	Aadhar Card No.	Rate Type (Manually/Machinery)	Survey No:	Total Area (Ha.)	Proposed Area (Ha.)	Activity/Model/Plant/Crop Name :	Number of Plants Per Ha	No. of plants	Method of Irrigation (Drip/Ring/Surface)	Source of Irrigation (Canal/Rainfed/Well)	Area as per Type Of Land (Ha.)		Ownership of Land (Community Land/Private Land)	Total Cost (In Lacs)	Latitude (Deg-Min-Sec)	Longitude (Deg-Min-Sec)
													Waste Land	Cultivable				
Jamapura	HALASWAMY K/Kallingappa	2988		Manually	50*/1 56*/9, 50*/2, 53*/5	0.85	0.85	Teak /Silver Oak/Other	100	85	Surface	Rainfed/ Well		0.85	Private Land	0.11900	14.465611	76.365475
Jamapura	JAGADEESH M K/Kallingappa	2989		Manually	50*/3 53*/4	0.62	0.62	Teak /Silver Oak/Other	100	62	Surface	Rainfed/ Well		0.62	Private Land	0.08680	14.465672	76.364726
Jamapura	HANUMANTHAPPA/Hanum anthappa	2990	598010836314	Manually	51*/1A, 69/1b1,6 9/1b3	0.68	0.68	Teak /Silver Oak/Other	100	68	Surface	Rainfed/ Well		0.68	Private Land	0.09520	14.465129	76.364048
Jamapura	NINGAPPA T/Thimmappa	2991		Manually	51*/3	0.13	0.13	Teak /Silver Oak/Other	100	13	Surface	Rainfed/ Well		0.13	Private Land	0.01820	14.465198	76.363784
Jamapura	K MAHWSH	2992		Manually	52*/1	0.53	0.53	Teak /Silver Oak/Other	100	53	Surface	Rainfed/ Well		0.53	Private Land	0.07420	14.465269	76.366160
Jamapura	MARAPPA	2993		Manually	52*/1	0.29	0.29	Teak /Silver Oak/Other	100	29	Surface	Rainfed/ Well		0.29	Private Land	0.04060	14.465416	76.364643
Jamapura	N Kalleshi/Ningappa	3010	649432295937	Manually	6*/5 6*/8	1.21	1.21	Teak /Silver Oak/Other	100	121	Surface	Rainfed/ Well		1.21	Private Land	0.16940	14.475119	76.362501
Jamapura	SUJATA/MAHESHA	3011		Manually	6*/6	0.34	0.34	Teak /Silver Oak/Other	100	34	Surface	Rainfed/ Well		0.34	Private Land	0.04760	14.475120	76.362619
Jamapura	HANUMANTHARAYA/Kuma raswamy	3012		Manually	60*/10 60*/4B 69*/1A2	0.42	0.42	Teak /Silver Oak/Other	100	42	Surface	Rainfed/ Well		0.42	Private Land	0.05880	14.475123	76.362524
Jamapura	MALLIKARJUNAPPA J R/Ramanjaneya	3013		Manually	60*/12	0.11	0.11	Teak /Silver Oak/Other	100	11	Surface	Rainfed/ Well		0.11	Private Land	0.01540	14.475124	76.362525
Jamapura	Gowamma L/O Thimmappa	3014	492173540538	Manually	60*/1A, 60*/3, 60*/9	1.14	1.14	Teak /Silver Oak/Other	100	114	Surface	Rainfed/ Well		1.14	Private Land	0.15960	14.475125	76.362526
Jamapura	O Thimmappa/B Obalappa	3015	470751023652	Manually	60*/1B	0.35	0.35	Teak /Silver Oak/Other	100	35	Surface	Rainfed/ Well		0.35	Private Land	0.04900	14.475126	76.362527
Jamapura	CHITHRLINGAPP	3033		Manually	66*/2	0.88	0.88	Teak /Silver Oak/Other	100	88	Surface	Rainfed/ Well		0.88	Private Land	0.12320	14.459456	76.367823
Jamapura	NARASIMHAPPA/Siddappa	3034	290339653281	Manually	67*/1	0.41	0.41	Teak /Silver Oak/Other	100	41	Surface	Rainfed/ Well		0.41	Private Land	0.05740	14.45978	76.367958
Jamapura	KAMALAMMA/Ramanna	3035		Manually	67*/2	0.41	0.41	Teak /Silver Oak/Other	100	41	Surface	Rainfed/ Well		0.41	Private Land	0.05740	14.450018	76.362415
Jamapura	LAKSHMIDEVI/HANUMANT HAPPA	3036		Manually	68*/1	0.66	0.66	Teak /Silver Oak/Other	100	66	Surface	Rainfed/ Well		0.66	Private Land	0.09240	14.460224	76.367861
Jamapura	NARASIMHAPPA	3037		Manually	68*/2	0.35	0.35	Teak /Silver Oak/Other	100	35	Surface	Rainfed/ Well		0.35	Private Land	0.04900	14.460430	76.363270
Jamapura	SAVITRAMMA	3038		Manually	68*/3	0.32	0.32	Teak /Silver Oak/Other	100	32	Surface	Rainfed/ Well		0.32	Private Land	0.04480	14.460607	76.368019
Jamapura	B O MALLIKARJUNA/H Obanna	3039		Manually	69*/1A1	0.20	0.20	Teak /Silver Oak/Other	100	20	Surface	Rainfed/ Well		0.20	Private Land	0.02800	14.460264	76.366498
Jamapura	LAKSHMIDEVAMMA/Hampa nna	3040	689430139076	Manually	69*/1B2	0.19	0.19	Teak /Silver Oak/Other	100	19	Surface	Rainfed/ Well		0.19	Private Land	0.02660	14.459972	76.366879
Jamapura	Thippayya/Muttappa	3041	894295331402	Manually	69*/2	0.40	0.40	Teak /Silver Oak/Other	100	40	Surface	Rainfed/ Well		0.40	Private Land	0.05600	14.460425	76.366444
Jamapura	LAKSHMI NARAYANA	3042		Manually	69*/1A	0.20	0.20	Teak /Silver Oak/Other	100	20	Surface	Rainfed/ Well		0.20	Private Land	0.02800	14.460510	76.366649
Jamapura	BALAMMA/DODDAVEERAP PA	3043		Manually	7*/1 7*/7	0.94	0.94	Teak /Silver Oak/Other	100	94	Surface	Rainfed/ Well		0.94	Private Land	0.13160	14.475639	76.360383
Jamapura	PREMAKKA	3044		Manually	7*/6	0.57	0.57	Teak /Silver Oak/Other	100	57	Surface	Rainfed/ Well		0.57	Private Land	0.07980	14.476937	76.361648
Jamapura	Thippeswamy/Katappa	3045	647317674817	Manually	7*/2A2	1.16	1.16	Teak /Silver Oak/Other	100	116	Surface	Rainfed/ Well		1.16	Private Land	0.16240	14.476704	76.358948
Jamapura	CHNDRAPPA/Andeppa	3046		Manually	7*/2B	1.00	1.00	Teak /Silver Oak/Other	100	100	Surface	Rainfed/ Well		1.00	Private Land	0.14000	14.475657	76.361175
Jamapura	GOVINDAPPA	3047		Manually	70*/2	0.45	0.45	Teak /Silver Oak/Other	100	45	Surface	Rainfed/ Well		0.45	Private Land	0.06300	14.460865	76.361369

Village Name	Farmer Name:	Farmer Code	Aadhar Card No.	Rate Type (Manually/Machinery)	Survey No:	Total Area (Ha.)	Proposed Area (Ha.)	Activity/Model/Plant/Crop Name :	Number of Plants Per Ha	No. of plants	Method of Irrigation (Drip/Ring/Surface)	Source of Irrigation (Canal/Rainfed/Well)	Area as per Type Of Land (Ha.)		Ownership of Land (Community Land/Private Land)	Total Cost (In Lacs)	Latitude (Deg-Min-Sec)	Longitude (Deg-Min-Sec)
													Waste Land	Cultivable				
Jamapura	A KARIYAPPA/Hanumanthappa	3048	319158143775	Manually	71*/3	0.24	0.24	Teak /Silver Oak/Other	100	24	Surface	Rainfed/Well		0.24	Private Land	0.03360	14.461412	76.367977
Jamapura	RAGHU PATHI	3049		Manually	72*/1 75*/5A2	0.52	0.52	Teak /Silver Oak/Other	100	52	Surface	Rainfed/Well		0.52	Private Land	0.07280	14.461317	76.368650
Jamapura	OBAMMA	3050		Manually	72*/2A 72*/2D	0.52	0.52	Teak /Silver Oak/Other	100	52	Surface	Rainfed/Well		0.52	Private Land	0.07280	14.461698	76.367941
Jamapura	PUTTAMMA	3051		Manually	72*/2B	0.21	0.21	Teak /Silver Oak/Other	100	21	Surface	Rainfed/Well		0.21	Private Land	0.02940	14.461974	76.367737
Jamapura	NARASAPPA	3052		Manually	72*/3	0.24	0.24	Teak /Silver Oak/Other	100	24	Surface	Rainfed/Well		0.24	Private Land	0.03360	14.462624	76.365534
Jamapura	BIMAKKA	3053		Manually	75*/1	0.15	0.15	Teak /Silver Oak/Other	100	15	Surface	Rainfed/Well		0.15	Private Land	0.02100	14.462910	76.367618
Jamapura	NAGENDRAPPA/Thimmappa	3054		Manually	88*/4 88*/4 88*/7 88*/8, 12*/2 12*/12	2.05	2.05	Teak /Silver Oak/Other	100	205	Surface	Rainfed/Well		2.05	Private Land	0.28700	14.470207	76.379798
Jamapura	Raja K/A Kariyappa	3055		Manually	30*/4	0.40	0.40	Teak /Silver Oak/Other	100	40	Surface	Rainfed/Well		0.40	Private Land	0.05600	14.462158	76.374512
Jamapura	Venkatesh/A Kariyappa	3056		Manually	30*/9	0.40	0.40	Teak /Silver Oak/Other	100	40	Surface	Rainfed/Well		0.40	Private Land	0.05600	14.458762	76.374518
Jamapura	Thippakka/D B SHIVAMURTHY	3057		Manually	11*/3	0.28	0.28	Teak /Silver Oak/Other	100	28	Surface	Rainfed/Well		0.28	Private Land	0.03920	14.4689752	76.378452
Jamapura	Ramanjaneya G H/Hanumanthappa	3058		Manually	35*/3	0.19	0.19	Teak /Silver Oak/Other	100	19	Surface	Rainfed/Well		0.19	Private Land	0.02660	14.468521	76.371512
Bommakkanahalli	OBAMMA/JAYAPPA	3059		Manually	9*/1	1.63	1.63	Teak /Silver Oak/Other	100	163	Surface	Rainfed/Well		1.63	Private Land	0.22820	14.48792	76.361567
Bommakkanahalli	CHIKKAPPA B/BALAPPA	3076		Manually	16*/1	2.91	2.91	Teak /Silver Oak/Other	100	291	Surface	Rainfed/Well		2.91	Private Land	0.40740	14.483635	76.365363
Bommakkanahalli	Ningappa b/Balappa	3077		Manually	16*/2	2.91	2.91	Teak /Silver Oak/Other	100	291	Surface	Rainfed/Well		2.91	Private Land	0.40740	14.483054	76.365403
Bommakkanahalli	Thippeswamy/Kenchappa	3081		Manually	19*/6	0.60	0.60	Teak /Silver Oak/Other	100	60	Surface	Rainfed/Well		0.60	Private Land	0.08400	14.486214	76.3676.3614
Bommakkanahalli	BASAMMA/A T JAGALURAPPA	3083		Manually	19*/2	0.95	0.95	Teak /Silver Oak/Other	100	95	Surface	Rainfed/Well		0.95	Private Land	0.13300	14.486663	76.366370
Bommakkanahalli	C B BORAIH/BASAPPA	3086		Manually	19*/3, 27*/6	4.42	4.42	Teak /Silver Oak/Other	100	442	Surface	Rainfed/Well		4.42	Private Land	0.61880	14.485939	76.363945
Bommakkanahalli	PRAMEELA/Nagaraja N	3088		Manually	21*/1 21*/1	1.36	1.36	Teak /Silver Oak/Other	100	136	Surface	Rainfed/Well		1.36	Private Land	0.19040	14.485478	76.369548
Bommakkanahalli	OBANNA S B/BASAPPA	3089		Manually	21*/2 21*/5	1.46	1.46	Teak /Silver Oak/Other	100	146	Surface	Rainfed/Well		1.46	Private Land	0.20440	14.484856	76.360154
Bommakkanahalli	Sannaborappa/Boraiah	3090		Manually	22*/*	3.95	3.95	Teak /Silver Oak/Other	100	395	Surface	Rainfed/Well		3.95	Private Land	0.55300	14.483968	76.361489
Bommakkanahalli	BASAVARAJAPPA P B/Patelaboraiah	3091		Manually	23*/8, 23*/6,28 /*8	1.93	1.93	Teak /Silver Oak/Other	100	193	Surface	Rainfed/Well		1.93	Private Land	0.27020	14.482758	76.363254
JAMAPURA	RANGASWAMY C/CHIKKAPPA	3145		Manually	22*/3	1.20	1.20	Teak /Silver Oak/Other	100	120	Surface	Rainfed/Well		1.20	Private Land	0.16800	14.474796	76.372078
JAMAPURA	B R RANGAPPA/RAMAPPA	3151	880558557253	Manually	26*/3, 82*/1A1, 82*/2, 82*/7, 84*/4	3.62	3.62	Teak /Silver Oak/Other	100	362	Surface	Rainfed/Well		3.62	Private Land	0.50680	14.475637	76.375141
JAMAPURA	CHANDRAMMA/BASAPA	3152		Manually	27*/*	0.80	0.80	Teak /Silver Oak/Other	100	80	Surface	Rainfed/Well		0.80	Private Land	0.11200	14.47320176.372776	

Village Name	Farmer Name:	Farmer Code	Aadhar Card No.	Rate Type (Manually/Machinery)	Survey No:	Total Area (Ha.)	Proposed Area (Ha.)	Activity/Model/Plant/Crop Name :	Number of Plants Per Ha	No. of plants	Method of Irrigation (Drip/Ring/Surface)	Source of Irrigation (Canal/Rainfed/Well)	Area as per Type Of Land (Ha.)		Ownership of Land (Community Land/Private Land)	Total Cost (In Lacs)	Latitude (Deg-Min-Sec)	Longitude (Deg-Min-Sec)
													Waste Land	Cultivable				
JAMAPURA	MAHADEVAPPA	3167		Manually	30*/7	0.40	0.40	Teak /Silver Oak/Other	100	40	Surface	Rainfed/Well		0.40	Private Land	0.05600	14.470666	76.371821
JAMAPURA	MARAKKA	3168		Manually	30*/2	0.40	0.40	Teak /Silver Oak/Other	100	40	Surface	Rainfed/Well		0.40	Private Land	0.05600	14.473121	76.370952
JAMAPURA	GIRIJAMMA/Shankrappa	3169		Manually	30*/4	1.20	1.20	Teak /Silver Oak/Other	100	120	Surface	Rainfed/Well		1.20	Private Land	0.16800	14.473251	76.370638
JAMAPURA	BHAGYAMMA/LINGARAJA	3170	529406226257	Manually	30*/6	0.87	0.87	Teak /Silver Oak/Other	100	87	Surface	Rainfed/Well		0.87	Private Land	0.12180	14.471758	76.372318
Honamaradi	S JAYANNA/S JAYANNA	3345	975433237464	Manually	1*/1	0.29	0.29	Teak /Silver Oak/Other	100	29	Surface	Rainfed/Well		0.29	Private Land	0.04060	14.474928	76.375321
Honamaradi	CHANDRAPPA	3346		Manually	1*/2	0.80	0.80	Teak /Silver Oak/Other	100	80	Surface	Rainfed/Well		0.80	Private Land	0.11200	14.474960	76.374960
Honamaradi	BALAMMA	3347		Manually	1*/1	2.08	2.08	Teak /Silver Oak/Other	100	208	Surface	Rainfed/Well		2.08	Private Land	0.29120	14.47465	76.375346
Honamaradi	GOWDRA MAHAVAPPA	3356		Manually	3*/2	3.62	3.62	Teak /Silver Oak/Other	100	362	Surface	Rainfed/Well		3.62	Private Land	0.50680	14.479773	76.377364
Honamaradi	Prasanna Kumara G M/Mahadevasppa	3358	771926489812	Manually	3*/7	1.45	1.45	Teak /Silver Oak/Other	100	145	Surface	Rainfed/Well		1.45	Private Land	0.20300	14.470164	76.376473
Dyamalinganahalli	CHANDU D T/D T THIPPESWAMY	3455	316391053127	Manually	12*/4	1.92	1.92	Teak /Silver Oak/Other	100	192	Surface	Rainfed/Well		1.92	Private Land	0.26880	14.469221	76.380191
Donnehalli	BASAPPA	3458		Manually	98*/2	1.12	1.12	Teak /Silver Oak/Other	100	112	Surface	Rainfed/Well		1.12	Private Land	0.15680	14.473169	76.393223
Donnehalli	E Rudrappa/Puttanna	3461	497349997968	Manually	98*/20A1	1.14	1.14	Teak /Silver Oak/Other	100	114	Surface	Rainfed/Well		1.14	Private Land	0.15960	14.473992	76.393900
Donnehalli	JAYANNA	3462		Manually	98*/20B	1.75	1.75	Teak /Silver Oak/Other	100	175	Surface	Rainfed/Well		1.75	Private Land	0.24500	14.473751	76.395033
Donnehalli	K n hemanna/Ningappa	3463	909179651935	Manually	98*/29	0.16	0.16	Teak /Silver Oak/Other	100	16	Surface	Rainfed/Well		0.16	Private Land	0.02240		
Donnehalli	Naumanthappa n/Ningappa	3464	760024112163	Manually	98*/28	0.16	0.16	Teak /Silver Oak/Other	100	16	Surface	Rainfed/Well		0.16	Private Land	0.02240		
Donnehalli	GUDEKOTE THIPPAYYA/ERAPPA	3465	973510960265	Manually	98*/26	1.41	1.41	Teak /Silver Oak/Other	100	141	Surface	Rainfed/Well		1.41	Private Land	0.19740	14.478228	76.393544
Donnehalli	DR R.N JEEVETHESH	3466		Manually	98*/10A	0.23	0.23	Teak /Silver Oak/Other	100	23	Surface	Rainfed/Well		0.23	Private Land	0.03220	14.477663	76.393238
Donnehalli	RUDRESHAPPA/THIPPANNA	3469	807047784927	Manually	98*/20A2	1.15	1.15	Teak /Silver Oak/Other	100	115	Surface	Rainfed/Well		1.15	Private Land	0.16100		
Donnehalli	BASAPPA	3498		Manually	103*/1	0.87	0.87	Teak /Silver Oak/Other	100	87	Surface	Rainfed/Well		0.87	Private Land	0.12180	14.47.0465	76.38.72.68
Donnehalli	SEETHAMMA	3499		Manually	103*/1	1.20	1.20	Teak /Silver Oak/Other	100	120	Surface	Rainfed/Well		1.20	Private Land	0.16800	14.47.0588	76.38.7654
Donnehalli	Seetharam rao	3500		Manually	103*/1	0.40	0.40	Teak /Silver Oak/Other	100	40	Surface	Rainfed/Well		0.40	Private Land	0.05600	14.47.0700	76.38.8054
Donnehalli	Laxmamma	3501		Manually	103*/1	0.40	0.40	Teak /Silver Oak/Other	100	40	Surface	Rainfed/Well		0.40	Private Land	0.05600	14.47.0965	76.38.8568
Donnehalli	KARIYAPPA	3502		Manually	103*/1	0.40	0.40	Teak /Silver Oak/Other	100	40	Surface	Rainfed/Well		0.40	Private Land	0.05600	14.47.0768	76.38.9095
Donnehalli	Chikanna	3503		Manually	103*/1	0.40	0.40	Teak /Silver Oak/Other	100	40	Surface	Rainfed/Well		0.40	Private Land	0.05600	14.47.0425	76.38.7091
Donnehalli	THIPPESWAMY/NAGAPPA	3504	712635370256	Manually	103*/1	0.40	0.40	Teak /Silver Oak/Other	100	40	Surface	Rainfed/Well		0.40	Private Land	0.05600		
Donnehalli	K n hemanna/Ningappa	3508	909179651935	Manually	104*/7 104*/10	0.93	0.93	Teak /Silver Oak/Other	100	93	Surface	Rainfed/Well		0.93	Private Land	0.13020	14.474563	76.389312
Donnehalli	Naumanthappa n/Ningappa	3509	760024112163	Manually	104*/8 104*/12	0.93	0.93	Teak /Silver Oak/Other	100	93	Surface	Rainfed/Well		0.93	Private Land	0.13020	14.473654	76.387612
Donnehalli	G B THIPPESWAMY/BHOMMALIGAPPA	3510	814392320107	Manually	104*/1	1.21	1.21	Teak /Silver Oak/Other	100	121	Surface	Rainfed/Well		1.21	Private Land	0.16940	14.475307	76.387515
Donnehalli	JAYYAMMA/NINGAPPA	3511	447276652681	Manually	104*/2 104*/3	1.90	1.90	Teak /Silver Oak/Other	100	190	Surface	Rainfed/Well		1.90	Private Land	0.26600	14.476612	76.388108

Village Name	Farmer Name:	Farmer Code	Aadhar Card No.	Rate Type (Manually/Machinery)	Survey No:	Total Area (Ha.)	Proposed Area (Ha.)	Activity/Model/Plant/Crop Name :	Number of Plants Per Ha	No. of plants	Method of Irrigation (Drip/Ring/Surface)	Source of Irrigation (Canal/Rainfed/Well)	Area as per Type Of Land (Ha.)		Ownership of Land (Community Land/Private Land)	Total Cost (In Lacs)	Latitude (Deg-Min-Sec)	Longitude (Deg-Min-Sec)
													Waste Land	Cultivable				
Donnehalli	K N PALAIAH/NINGAPPA	3512	563372041237	Manually	104*/6 104*/11	0.93	0.93	Teak /Silver Oak/Other	100	93	Surface	Rainfed/Well		0.93	Private Land	0.13020	41.477169	76.388651
Donnehalli	NINGAMMA/TIPPAIAH	3515	688980208923	Manually	105*/5	1.05	1.05	Teak /Silver Oak/Other	100	105	Surface	Rainfed/Well		1.05	Private Land	0.14700	14.474731	76.391453
Donnehalli	Marakka/Ningappa	3516	543249849247	Manually	105*/3	1.46	1.46	Teak /Silver Oak/Other	100	146	Surface	Rainfed/Well		1.46	Private Land	0.20440	14.475248	76.391090
Donnehalli	Marakka/Ningappa	3517	543249849247	Manually	105*/4	0.95	0.95	Teak /Silver Oak/Other	100	95	Surface	Rainfed/Well		0.95	Private Land	0.13300	14.474753	76.390694
Donnehalli	SHANTHAMMA/HEMANNA	3518	710469416792	Manually	105*/1	0.80	0.80	Teak /Silver Oak/Other	100	80	Surface	Rainfed/Well		0.80	Private Land	0.11200	14.475149	76.390198
Donnehalli	G T RUDRAPPA/THIPPAYA	3527	351441434356	Manually	108*/6	0.44	0.44	Teak /Silver Oak/Other	100	44	Surface	Rainfed/Well		0.44	Private Land	0.06160	14.477512	76.391543
Donnehalli	G T CHANDRAPPA/THIPPANNA	3530	385500841984	Manually	108*/4	0.47	0.47	Teak /Silver Oak/Other	100	47	Surface	Rainfed/Well		0.47	Private Land	0.06580	14.477524	76.391741
Donnehalli	G T NINGAPPA/THIPPANNA	3532	680040237458	Manually	108*/5	0.52	0.52	Teak /Silver Oak/Other	100	52	Surface	Rainfed/Well		0.52	Private Land	0.07280	14.478220	76.391651
Donnehalli	MARAPPA/MUKA NINGAPPA	3533	439096756163	Manually	109*/2	1.83	1.83	Teak /Silver Oak/Other	100	183	Surface	Rainfed/Well		1.83	Private Land	0.25620	14.478012	76.391227
Donnehalli	Bommayya/Rudrapa	3534	511050082690	Manually	109*/3	1.82	1.82	Teak /Silver Oak/Other	100	182	Surface	Rainfed/Well		1.82	Private Land	0.25480	14.477704	76.391254
Donnehalli	NARASAMMA/THIPPESWAMY	3538	763466461192	Manually	111*/2	1.80	1.80	Teak /Silver Oak/Other	100	180	Surface	Rainfed/Well		1.80	Private Land	0.25200	14.477921	76.387354
Donnehalli	MARAKKA/RUDRAPPA	3553	368818486081	Manually	113*/10, 113*/12, 113*/12	3.32	3.32	Teak /Silver Oak/Other	100	332	Surface	Rainfed/Well		3.32	Private Land	0.46480	14.483959	76.385553
Donnehalli	Chittappa B N/Ningappa	3554	459233131384	Manually	113*/13, 113*/16	1.70	1.50	Teak /Silver Oak/Other	100	150	Surface	Rainfed/Well		1.50	Private Land	0.21000	14.480338	76.385540
Donnehalli	B NINGAPPA/APPAJJA	3556	508014620305	Manually	114*/11 14*/2	4.57	4.57	Teak /Silver Oak/Other	100	457	Surface	Rainfed/Well		4.57	Private Land	0.63980	14.482132	76.387654
Thoranaghatte	VENKATESHAPPA S B/BHIMAPPA	3606	645782054937	Manually	17*/1	2.01	2.01	Teak /Silver Oak/Other	100	201	Surface	Rainfed/Well		2.01	Private Land	0.28140	14.437660	76.364364
Thoranaghatte	K T MUTTAPPA/THIMMAPPA	3619	772468910656	Manually	19*/3	0.92	0.92	Teak /Silver Oak/Other	100	92	Surface	Rainfed/Well		0.92	Private Land	0.12880	14.437673	76.364377
Thoranaghatte	D b susheelamma/Balappa	3637	935342150048	Manually	23*/5	0.47	0.47	Teak /Silver Oak/Other	100	47	Surface	Rainfed/Well		0.47	Private Land	0.06580	14.467230	76.355775
Thoranaghatte	D b susheelamma/Balappa	3638	2.35481E+11	Manually	23*/2	0.25	0.25	Teak /Silver Oak/Other	100	25	Surface	Rainfed/Well		0.25	Private Land	0.03500	14.467231	76.355776
Thoranaghatte	KATTAL FEER/FEER SAB	3644	253689754225	Manually	24*/5	0.62	0.62	Teak /Silver Oak/Other	100	62	Surface	Rainfed/Well		0.62	Private Land	0.08680	14.467237	76.355782
Sangenahalli	BASAVARAJAPPA/Jagalurappa	3711	738339105751	Manually	2*/1A 2*/3	2.53	2.53	Teak /Silver Oak/Other	100	253	Surface	Rainfed/Well		2.53	Private Land	0.35420	14.426721	76.381506
Sangenahalli	JAYALAKSHMI/VASANNA	3714	393235693583	Manually	2*/1B	0.25	0.25	Teak /Silver Oak/Other	100	25	Surface	Rainfed/Well		0.25	Private Land	0.03500	14.427238	76.381426
Sangenahalli	Jayamma/Sathananda	3719	827799558665	Manually	3*/2	0.75	0.75	Teak /Silver Oak/Other	100	75	Surface	Rainfed/Well		0.75	Private Land	0.10500	14.427426	76.383538
Sangenahalli	Basavarajappa/Nagendrappa	3720	627386801819	Manually	10*/1	0.80	0.80	Teak /Silver Oak/Other	100	80	Surface	Rainfed/Well		0.80	Private Land	0.11200	14.420628	76.373432
Sangenahalli	SHARANAMMA/thippanna	3722	537903338471	Manually	10*/1	1.12	1.12	Teak /Silver Oak/Other	100	112	Surface	Rainfed/Well		1.12	Private Land	0.15680	14.420630	76.373434
Sangenahalli	SAVITHRAMMA/Bhairappa	3724	281247606437	Manually	10*/1	1.47	1.47	Teak /Silver Oak/Other	100	147	Surface	Rainfed/Well		1.47	Private Land	0.20580	14.420632	76.373436
Sangenahalli	Raghava reddy g b/Basappa	3732	589132852510	Manually	11*/*	1.57	1.57	Teak /Silver Oak/Other	100	157	Surface	Rainfed/Well		1.57	Private Land	0.21980	14.423129	76.377700
Sangenahalli	SANNARUDRAMMA/BIMANNA	3734	513088129416	Manually	13*/1	2.00	2.00	Teak /Silver Oak/Other	100	200	Surface	Rainfed/Well		2.00	Private Land	0.28000	14.424438	76.373876

Village Name	Farmer Name:	Farmer Code	Aadhar Card No.	Rate Type (Manually/Machinery)	Survey No:	Total Area (Ha.)	Proposed Area (Ha.)	Activity/Model/Plant/Crop Name :	Number of Plants Per Ha	No. of plants	Method of Irrigation (Drip/Ring/Surface)	Source of Irrigation (Canal/Rainfed/Well)	Area as per Type Of Land (Ha.)		Ownership of Land (Community Land/Private Land)	Total Cost (In Lacs)	Latitude (Deg-Min-Sec)	Longitude (Deg-Min-Sec)
													Waste Land	Cultivable				
Sangenahalli	G T Mahanthesh/Thimmappa	3736	739833359980	Manually	13/*/3	0.51	0.51	Teak /Silver Oak/Other	100	51	Surface	Rainfed/Well		0.51	Private Land	0.07140	14.424152	76.372262
Sangenahalli	PALAMMA	3738		Manually	14/*/2	1.03	1.03	Teak /Silver Oak/Other	100	103	Surface	Rainfed/Well		1.03	Private Land	0.14420	14.426563	76.374399
Sangenahalli	G T Mahanthesh/Thimmappa	3740	739833359980	Manually	14/*/1	1.03	1.03	Teak /Silver Oak/Other	100	103	Surface	Rainfed/Well		1.03	Private Land	0.14420	14.424972	76.374292
Sangenahalli	ASHOKA P/PALAI AH	3741	826227455501	Manually	15/*/2 15/*/3	2.64	2.64	Teak /Silver Oak/Other	100	264	Surface	Rainfed/Well		2.64	Private Land	0.36960	14.425128	76.375696
Sangenahalli	SUVRNAMMA	3742		Manually	15/*/3 15/*/1	1.69	1.69	Teak /Silver Oak/Other	100	169	Surface	Rainfed/Well		1.69	Private Land	0.23660	14.426593	76.375696
Sangenahalli	RAJAPPA/Mariyappa	3745	827473344000	Manually	16/*/*	1.89	1.89	Teak /Silver Oak/Other	100	189	Surface	Rainfed/Well		1.89	Private Land	0.26460	14.422378	76.377163
Sangenahalli	Thimmakka/Thimmappa S	3747	798914076627	Manually	17/*/3 17/*/4	1.48	1.48	Teak /Silver Oak/Other	100	148	Surface	Rainfed/Well		1.48	Private Land	0.20720	14.424903	76.377831
Sangenahalli	Thippeswamy G T/Hanumanthappa	3748	765671028740	Manually	17/*/1	1.15	1.15	Teak /Silver Oak/Other	100	115	Surface	Rainfed/Well		1.15	Private Land	0.16100	14.425436	76.377642
Sangenahalli	LAKSHMMAMMA/HANUMATHAPPA	3749	FID1403000041667	Manually	18/*/*	2.60	2.60	Teak /Silver Oak/Other	100	260	Surface	Rainfed/Well		2.60	Private Land	0.36400	2402476.375354	
Sangenahalli	SANTHAMMA/G H Thippeswamy	3752	888658455932	Manually	19/*/1	0.90	0.90	Teak /Silver Oak/Other	100	90	Surface	Rainfed/Well		0.90	Private Land	0.12600	14.422042	76.374220
Sangenahalli	Ramappa Prakash/Prakash R	3753	728273647642	Manually	20/*/*	2.58	2.58	Teak /Silver Oak/Other	100	258	Surface	Rainfed/Well		2.58	Private Land	0.36120	14.422478	76.372537
Sangenahalli	DASARA OBAYYA	3754		Manually	22/*/*	2.69	2.69	Teak /Silver Oak/Other	100	269	Surface	Rainfed/Well		2.69	Private Land	0.37660	14.422434	76.370493
Kaldevapurapura	Jayamma/Surai ah	3756	720120682944	Manually	86/*/2	0.40	0.40	Teak /Silver Oak/Other	100	40	Surface	Rainfed/Well		0.40	Private Land	0.05600	14.436729	76.381466
Kaldevapurapura	Hanumakka/G Veeranna	3757	945482986054	Manually	86/*/1	0.45	0.45	Teak /Silver Oak/Other	100	45	Surface	Rainfed/Well		0.45	Private Land	0.06300	14.436730	76.381467
Kaldevapurapura	GANGAMMA/NANJAPPA	3766	429994272572	Manually	88/*/1A1	1.20	1.20	Teak /Silver Oak/Other	100	120	Surface	Rainfed/Well		1.20	Private Land	0.16800	14.436740	76.381477
Kaldevapurapura	Manjunatha/Narasappa	3770	489427383275	Manually	90/*/3 90/*/4B	0.92	0.92	Teak /Silver Oak/Other	100	92	Surface	Rainfed/Well		0.92	Private Land	0.12880	14.433956	76.381024
Kaldevapurapura	Hemareddy G H/Hanumappa	3771	605592539470	Manually	90/*/1	0.85	0.85	Teak /Silver Oak/Other	100	85	Surface	Rainfed/Well		0.85	Private Land	0.11900	14.434045	76.38.5421
Kaldevapurapura	THIMMAYYA S T/DODDA THIMMAIAH	3776	522984675619	Manually	91/*/1D 91/*/1 91/*/1CB	3.56	3.56	Teak /Silver Oak/Other	100	356	Surface	Rainfed/Well		3.56	Private Land	0.49840	14.433949	76.38.2552
Kaldevapurapura	Thippeswamy K T/Boranna	3783	540622943288	Manually	92/*/9	0.55	0.55	Teak /Silver Oak/Other	100	55	Surface	Rainfed/Well		0.55	Private Land	0.07700	14.433955	76.38.2558
Kaldevapurapura	K T Thippeswamy/Thippeswamy	3784	995061896471	Manually	92/*/8	1.10	1.10	Teak /Silver Oak/Other	100	110	Surface	Rainfed/Well		1.10	Private Land	0.15400	14.433956	76.38.2559
Kaldevapurapura	R kallappa/Rangappa	3785	791246354207	Manually	92/*/5A	1.82	1.82	Teak /Silver Oak/Other	100	182	Surface	Rainfed/Well		1.82	Private Land	0.25480	14.433957	76.38.2560
Kaldevapurapura	DASAJJAR KALLAPA/HANUMAYYA	3788	347908391763	Manually	92/*/1	1.55	1.55	Teak /Silver Oak/Other	100	155	Surface	Rainfed/Well		1.55	Private Land	0.21700	14.433960	76.38.2563
Kaldevapurapura	KALLESHI K T/KALLESHI K T	3792	980678646974	Manually	92/*/9	0.55	0.55	Teak /Silver Oak/Other	100	55	Surface	Rainfed/Well		0.55	Private Land	0.07700	14.433963	76.38.2566
Kaldevapurapura	RAJAPPA/HANUMAPPA	3802	594674486175	Manually	93/*/1	0.45	0.45	Teak /Silver Oak/Other	100	45	Surface	Rainfed/Well		0.45	Private Land	0.06300	14.435273	76.373523
Kaldevapurapura	GADRIPALARA KALLAPPA/GADRIPALARA KALLAPPA	3826	418002879050	Manually	96/*/1	1.60	1.60	Teak /Silver Oak/Other	100	160	Surface	Rainfed/Well		1.60	Private Land	0.22400	14.438748	76.374461
Kaldevapurapura	RAJASHEKHARA K V/A D VEERAPPA	3829	957433485331	Manually	97/*/13	1.52	1.52	Teak /Silver Oak/Other	100	152	Surface	Rainfed/Well		1.52	Private Land	0.21280	14.438751	76.374464
Kaldevapurapura	K S KALLESHAPPA/SHANKRAPPA	3834	502999240878	Manually	97/*/9	1.10	1.10	Teak /Silver Oak/Other	100	110	Surface	Rainfed/Well		1.10	Private Land	0.15400	14.438756	76.374469

Village Name	Farmer Name:	Farmer Code	Aadhar Card No.	Rate Type (Manually/Machinery)	Survey No:	Total Area (Ha.)	Proposed Area (Ha.)	Activity/Model/Plant/Crop Name :	Number of Plants Per Ha	No. of plants	Method of Irrigation (Drip/Ring/Surface)	Source of Irrigation (Canal/Rainfed/Well)	Area as per Type Of Land (Ha.)		Ownership of Land (Community Land/Private Land)	Total Cost (In Lacs)	Latitude (Deg-Min-Sec)	Longitude (Deg-Min-Sec)
													Waste Land	Cultivable				
Kalledevarapura	SAVITRAMMA/Laxman	3836	862932634657	Manually	97*/4	2.39	2.39	Teak /Silver Oak/Other	100	239	Surface	Rainfed/Well		2.39	Private Land	0.33460	14.438758	76.374471
Kalledevarapura	RAJASHEKHARA K V/A D VEERAPPA	3841	957433485331	Manually	98*/1A1 A	0.73	0.73	Teak /Silver Oak/Other	100	73	Surface	Rainfed/Well		0.73	Private Land	0.10220	14.438763	76.374476
Kalledevarapura	Hanumakka/G Veeranna	3845	945482986054	Manually	98*/2	0.45	0.45	Teak /Silver Oak/Other	100	45	Surface	Rainfed/Well		0.45	Private Land	0.06300	14.438767	76.374480
Kalledevarapura	RENUKA S/MALLIKARJUN K	3847	657687758683	Manually	100*/1 100*/16	2.51	2.51	Teak /Silver Oak/Other	100	251	Surface	Rainfed/Well		2.51	Private Land	0.35140	14.443354	76.383615
Kalledevarapura	A Jayanna/Kallappa	3860	978578722515	Manually	102*/8	0.54	0.54	Teak /Silver Oak/Other	100	54	Surface	Rainfed/Well		0.54	Private Land	0.07560	14.444277	76.382620
Kalledevarapura	NAGARAJAPPA K/LATE ANGADI KALLAPPA	3871	870475746854	Manually	102*/9	0.53	0.53	Teak /Silver Oak/Other	100	53	Surface	Rainfed/Well		0.53	Private Land	0.07420	14.444288	76.382631
Kalledevarapura	RAVI KUMAR K G/K G KALLESHAPPA	3873	895873272408	Manually	102*/6 102*/22	1.01	1.01	Teak /Silver Oak/Other	100	101	Surface	Rainfed/Well		1.01	Private Land	0.14140	14.444290	76.382633
Kalledevarapura	K G RUDRESH/KALLESHPPA	3874	272054271001	Manually	102*/20	2.41	2.41	Teak /Silver Oak/Other	100	241	Surface	Rainfed/Well		2.41	Private Land	0.33740	14.444291	76.382634
Kalledevarapura	K KALLESHAPPA/SHOP KALLAPPA	3875	991410323129	Manually	102*/10	0.53	0.53	Teak /Silver Oak/Other	100	53	Surface	Rainfed/Well		0.53	Private Land	0.07420	14.444292	76.382635
Kalledevarapura	GURUMURTHY D T/GURUMURTHY D T	3886	437191288146	Manually	105*/5 105*/6	2.49	2.49	Teak /Silver Oak/Other	100	249	Surface	Rainfed/Well		2.49	Private Land	0.34860	14.447275	76.385333
Kalledevarapura	BHAGYAMMA/CHANDRAPA	3887	504909857246	Manually	106*/7 106*/8 106*/9	3.20	3.20	Teak /Silver Oak/Other	100	320	Surface	Rainfed/Well		3.20	Private Land	0.44800	14.447276	76.385334
Kalledevarapura	G C HANUMANTHA REDDY/G C CHANDRAPPA	3888	884913279839	Manually	106*/5	1.08	1.08	Teak /Silver Oak/Other	100	108	Surface	Rainfed/Well		1.08	Private Land	0.15120	14.447277	76.385335
Kalledevarapura	MANJANNA K N/MANJANNA K N	3952	461911176017	Manually	118*/5	0.40	0.40	Teak /Silver Oak/Other	100	40	Surface	Rainfed/Well		0.40	Private Land	0.05600	14.445243	76.379710
Kalledevarapura	MANJULA/MANJULA	3953	887758325875	Manually	118*/8	0.40	0.40	Teak /Silver Oak/Other	100	40	Surface	Rainfed/Well		0.40	Private Land	0.05600	14.445244	76.379711
Kalledevarapura	K G BASAVARAJA/Gangadharappa	3963	948594437737	Manually	121*/4	1.70	1.70	Teak /Silver Oak/Other	100	170	Surface	Rainfed/Well		1.70	Private Land	0.23800	14.447537	76.381593
Kalledevarapura	POOJARI KATAPPA/POOJARI KATAPPA	3965	214563161045	Manually	121*/2A	0.81	0.81	Teak /Silver Oak/Other	100	81	Surface	Rainfed/Well		0.81	Private Land	0.11340	14.447539	76.381595
Kalledevarapura	KARIYAMMA N/P N Nagappa	3966	757069181277	Manually	121*/2A 121*/2B	2.71	2.71	Teak /Silver Oak/Other	100	271	Surface	Rainfed/Well		2.71	Private Land	0.37940	14.447540	76.381596
Kalledevarapura	SANTHAMMA/H K Basappa	3994	561183644640	Manually	127*/2	1.24	1.24	Teak /Silver Oak/Other	100	124	Surface	Rainfed/Well		1.24	Private Land	0.17360	14.450258	76.371884
Jamapura	S O SUVARNAMMA/SANNAOB HAYANAYAKA	4037	635561694982	Manually	120*/6	0.30	0.30	Teak /Silver Oak/Other	100	30	Surface	Rainfed/Well		0.30	Private Land	0.04200	14.46503	76.382626
Jamapura	Thippamma/Hanumanna	4038	678613289813	Manually	120*/3A 2	1.29	1.29	Teak /Silver Oak/Other	100	129	Surface	Rainfed/Well		1.29	Private Land	0.18060	14.463428	76.381472
Jamapura	T R THIPPESWAMY/T RAMANNA	4040	759832649132	Manually	120*/3B 1 120*/5 124*/1	4.00	4.00	Teak /Silver Oak/Other	100	400	Surface	Rainfed/Well		4.00	Private Land	0.56000	14.462432	76.380477
Jamapura	SHIVANDA REDDY	4042		Manually	120*/2A 4	1.60	1.60	Teak /Silver Oak/Other	100	160	Surface	Rainfed/Well		1.60	Private Land	0.22400	14.463538	76.383814
Jamapura	DURAGAPPA/NILAPPA	4044	394335155794	Manually	120*/4	1.04	1.04	Teak /Silver Oak/Other	100	104	Surface	Rainfed/Well		1.04	Private Land	0.14560	14.462613	76.383547
Jamapura	GEETAMMA	4048		Manually	120*/3B 4 120*/1	2.94	2.94	Teak /Silver Oak/Other	100	294	Surface	Rainfed/Well		2.94	Private Land	0.41160	14.461838	76.389552
Jamapura	SURYANARAYANA J H/hanumanathappa	4075	759086916985	Manually	127*/5	0.36	0.36	Teak /Silver Oak/Other	100	36	Surface	Rainfed/Well		0.36	Private Land	0.05040	14.453726	76.378704



Village Name	Farmer Name:	Farmer Code	Aadhar Card No.	Rate Type (Manually/Machinery)	Survey No:	Total Area (Ha.)	Proposed Area (Ha.)	Activity/Model/Plant/Crop Name :	Number of Plants Per Ha	No. of plants	Method of Irrigation (Drip/Ring/Surface)	Source of Irrigation (Canal/Rainfed/Well)	Area as per Type Of Land (Ha.)		Ownership of Land (Community Land/Private Land)	Total Cost (In Lacs)	Latitude (Deg-Min-Sec)	Longitude (Deg-Min-Sec)
													Waste Land	Cultivable				
Jamapura	J H SHRINIVAS/H Hanumanthappa	4076	825555294854	Manually	127*/1	0.92	0.92	Teak /Silver Oak/Other	100	92	Surface	Rainfed/Well		0.92	Private Land	0.12880	14.454221	76.379215
Jamapura	SHRIKANTASWAMY/T N RUDRAPPA	4079	931591121439	Manually	128*/2	1.85	1.85	Teak /Silver Oak/Other	100	185	Surface	Rainfed/Well		1.85	Private Land	0.25900	14.455607	76.377018
Jamapura	T K NINGAPPA/T KESHAVAPPA	4110	642079778085	Manually	136*/1	0.74	0.74	Teak /Silver Oak/Other	100	74	Surface	Rainfed/Well		0.74	Private Land	0.10360	14.452728	76.371132
Jamapura	SURYANARAYANA J H/hanumanathappa	4112	759086916985	Manually	136*/4	0.74	0.74	Teak /Silver Oak/Other	100	74	Surface	Rainfed/Well		0.74	Private Land	0.10360	14.455669	76.372422
Jamapura	T K SHIVANNA/KESAVA MURTHY	4117	222236593980	Manually	138*/2	1.52	1.52	Teak /Silver Oak/Other	100	152	Surface	Rainfed/Well		1.52	Private Land	0.21280	14.455464	76.372061
Jamapura	ANJINAMMA/T R KESHAVAMURTHI	4118	990016561128	Manually	138*/1	1.52	1.52	Teak /Silver Oak/Other	100	152	Surface	Rainfed/Well		1.52	Private Land	0.21280	14.453609	76.371710
Jamapura	PRAMEELAMMA S K/Hooleppa	4119	990821389108	Manually	152*/*	3.08	3.08	Teak /Silver Oak/Other	100	308	Surface	Rainfed/Well		3.08	Private Land	0.43120	14.450099	76.376828
Dyamalinganahalli	RAMESHA/CHINNAPPA	4154	813971572110	Manually	6*/8 6*/7	2.80	2.80	Teak /Silver Oak/Other	100	280	Surface	Rainfed/Well		2.80	Private Land	0.39200	14.460528	76.384963
Dyamalinganahalli	DURAGAPPA/NILAPPA	4155	394335155794	Manually	6*/1	0.84	0.84	Teak /Silver Oak/Other	100	84	Surface	Rainfed/Well		0.84	Private Land	0.11760	14.460529	76.384964
Dyamalinganahalli	J T BASAVARAJAPPA/J THIPPAIAH	4157	864526086744	Manually	6*/5	2.81	2.81	Teak /Silver Oak/Other	100	281	Surface	Rainfed/Well		2.81	Private Land	0.39340	14.460531	76.384966
Dyamalinganahalli	BASAMMA/M KALLAPPA	4158	570471857083	Manually	7*/2	0.91	0.91	Teak /Silver Oak/Other	100	91	Surface	Rainfed/Well		0.91	Private Land	0.12740	14.458952	76.386648
Dyamalinganahalli	M K DINESHA/KALLAPPA	4159	824527018137	Manually	7*/5	1.20	1.20	Teak /Silver Oak/Other	100	120	Surface	Rainfed/Well		1.20	Private Land	0.16800	14.458953	76.386649
Dyamalinganahalli	M K MUSTURAPPA/M KALLAPPA	4160	454131015172	Manually	7*/3	1.20	1.20	Teak /Silver Oak/Other	100	120	Surface	Rainfed/Well		1.20	Private Land	0.16800	14.458954	76.386650
Dyamalinganahalli	M K SHIVAKUMAR/M KALLAPPA	4161	912304640082	Manually	7*/4	1.20	1.20	Teak /Silver Oak/Other	100	120	Surface	Rainfed/Well		1.20	Private Land	0.16800	14.458955	76.386651
Dyamalinganahalli	J T BASAVARAJAPPA/J THIPPAIAH	4162	864526086744	Manually	7*/1	1.25	1.25	Teak /Silver Oak/Other	100	125	Surface	Rainfed/Well		1.25	Private Land	0.17500	14.458956	76.386652
Dyamalinganahalli	BALAPPA/BALAPPA	4169	882297462131	Manually	9*/3	1.60	1.60	Teak /Silver Oak/Other	100	160	Surface	Rainfed/Well		1.60	Private Land	0.22400	14.460940	76.389967
Dyamalinganahalli	Suseelamma/Badappa	4178	827570182864	Manually	13*/5 13*/4 13*/3	2.40	2.40	Teak /Silver Oak/Other	100	240	Surface	Rainfed/Well		2.40	Private Land	0.33600	14.463627	76.387856
Dyamalinganahalli	PRAVEEN PAPANNA GOUDR/G T PAPANNA	4181	796110862180	Manually	13*/6 13*/A	2.13	2.13	Teak /Silver Oak/Other	100	213	Surface	Rainfed/Well		2.13	Private Land	0.29820	14.463630	76.387859
Dyamalinganahalli	Bindu g h/SRINIVASREDDY	4183	637357731940	Manually	14*/1	4.00	4.00	Teak /Silver Oak/Other	100	400	Surface	Rainfed/Well		4.00	Private Land	0.56000	14.465978	76.391689
Dyamalinganahalli	Prafulla Thumati/Srinivasa reddy	4184	281277177352	Manually	14*/3	5.37	5.37	Teak /Silver Oak/Other	100	537	Surface	Rainfed/Well		5.37	Private Land	0.75180	14.465979	76.391690
Dyamalinganahalli	Gundarpy Yallappa Reddy Sudha/GUNDARPY YALLAPPA REDDY	4185	212382473156	Manually	15*/*	1.40	1.40	Teak /Silver Oak/Other	100	140	Surface	Rainfed/Well		1.40	Private Land	0.19600	14.465980	76.391691
Dyamalinganahalli	SUDHA	4186		Manually	15*/*	3.84	3.84	Teak /Silver Oak/Other	100	384	Surface	Rainfed/Well		3.84	Private Land	0.53760	14.460025	76.392865
Dyamalinganahalli	T KADAPPA/THIPPAIAH	4187	742487773979	Manually	15*/*	1.60	1.60	Teak /Silver Oak/Other	100	160	Surface	Rainfed/Well		1.60	Private Land	0.22400	14.465968	76.392965
Dyamalinganahalli	M KAVYA/MARAPPA	4188	378842108152	Manually	15*/*	1.60	1.60	Teak /Silver Oak/Other	100	160	Surface	Rainfed/Well		1.60	Private Land	0.22400	14.465969	76.392966
Dyamalinganahalli	Gundarpy Yallappa Reddy Sudha/GUNDARPY YALLAPPA REDDY	4189	212382473156	Manually	15*/* 15*/*	5.44	5.44	Teak /Silver Oak/Other	100	544	Surface	Rainfed/Well		5.44	Private Land	0.76160	14.465970	76.392967
BENNEHALLI	PRAMEELAMMA S K	4190		Manually	57*/3	1.28	1.28	Teak /Silver Oak/Other	100	128	Surface	Rainfed/Well		1.28	Private Land	0.17920	14.454029	76.380597
BENNEHALLI	Dr J Venkatesh	4199		Manually	57*/2	0.55	0.55	Teak /Silver Oak/Other	100	55	Surface	Rainfed/Well		0.55	Private Land	0.07700	14.454036	76.380604

**[ Chapter - IV ] 4.5 B. Details of Vegetative Cover Activities**  
**Plantation Type : Fodder development**

Village Name	Farmer Name:	Farmer Code	Aadhar Card No.	Rate Type (Manually/Mach)	Survey No:	Total Area (Ha.)	Proposed Area for	Activity/Model/Plan	Number of Plants	No. of plants	Method of	Source of Irrigation	Area as per Type Of		Ownership of Land
													Waste Land	Cultivable	
Musturu	Musturappa/Ningappa	310	789526868083	Manually	10*/3	0.97	0.97	Fodder	97	97	Surface	Borewell		0.97	Private
Musturu	Musturappa/Ningappa	311	789526868083	Manually	10*/5	0.96	0.96	Fodder	96	96	Surface	Borewell		0.96	Private
Musturu	THIPPESWAMY N/Ningappa	312	654987112275	Manually	10*/1	5.58	5.58	Fodder	558	558	Surface	Borewell		5.58	Private
Musturu	Obamma/Sanna obaiah	313	649095413218	Manually	10*/4C	0.97	0.97	Fodder	97	97	Surface	Borewell		0.97	Private
Musturu	Obamma/Sanna obaiah	314	649095413218	Manually	10*/4A	0.99	0.99	Fodder	99	99	Surface	Borewell		0.99	Private
Musturu	SUSEELAMMA/SHARANAPPA	315	469647482223	Manually	10*/2	2.12	2.12	Fodder	212	212	Surface	Borewell		2.12	Private
Musturu	SUSEELAMMA/SHARANAPPA	316	469647482223	Manually	10*/6	1.05	1.05	Fodder	105	105	Surface	Borewell		1.05	Private
Musturu	SRI SRI SRI RUDRAMUNI SHIVACHARYA MAHASWAMYGALU PATADYAKSHARU/virupapakshaiah R Hiremata	317	652582751643	Manually	10*/4B	0.16	0.16	Fodder	16	16	Surface	Borewell		0.16	Private
Musturu	K V CHANDRASHEKHARAPPA/veeranna	318	715065872843	Manually	15*/1	0.44	0.44	Fodder	44	44	Surface	Borewell		0.44	Private
Musturu	K V CHANDRASHEKHARAPPA/veeranna	319	715065872843	Manually	15*/12	0.16	0.16	Fodder	16	16	Surface	Borewell		0.16	Private
Musturu	K V CHANDRASHEKHARAPPA/veeranna	320	715065872843	Manually	15*/15	0.95	0.95	Fodder	95	95	Surface	Borewell		0.95	Private
Musturu	K V CHANDRASHEKHARAPPA/veeranna	321	715065872843	Manually	15*/16	0.36	0.36	Fodder	36	36	Surface	Borewell		0.36	Private
Musturu	K Hanumaiah/M KONDIAH	322	255057564421	Manually	15*/13	0.18	0.18	Fodder	18	18	Surface	Borewell		0.18	Private
Musturu	K Hanumaiah/M KONDIAH	323	255057564421	Manually	15*/5	0.23	0.23	Fodder	23	23	Surface	Borewell		0.23	Private
Musturu	K Hanumaiah/M KONDIAH	324	255057564421	Manually	15*/4	0.18	0.18	Fodder	18	18	Surface	Borewell		0.18	Private
Musturu	VIRAPPA/THIMAPPA	325	815054709045	Manually	15*/11	0.16	0.16	Fodder	16	16	Surface	Borewell		0.16	Private
Musturu	VIRAPPA/THIMAPPA	326	815054709045	Manually	15*/2	0.19	0.19	Fodder	19	19	Surface	Borewell		0.19	Private
Musturu	VIRAPPA/THIMAPPA	327	815054709045	Manually	15*/3	0.26	0.26	Fodder	26	26	Surface	Borewell		0.26	Private
Musturu	G N KALLAPPA/GOWDRU NINGAPPA	328	232738590558	Manually	15*/6	0.51	0.51	Fodder	51	51	Surface	Borewell		0.51	Private
Musturu	G N KALLAPPA/GOWDRU NINGAPPA	329	232738590558	Manually	15*/10	0.17	0.17	Fodder	17	17	Surface	Borewell		0.17	Private
Musturu	Siddesh K C/CHANNAPPA	330	604196831582	Manually	15*/14	1.61	1.61	Fodder	161	161	Surface	Borewell		1.61	Private
Musturu	G M VINAYAKA/T MUSTURAPPA	331	200002135959	Manually	15*/8	1.35	1.35	Fodder	135	135	Surface	Borewell		1.35	Private
Musturu	K V CHANDRASHEKHARAPPA/veeranna	332	715065872843	Manually	16*/1	1.36	1.36	Fodder	136	136	Surface	Borewell		1.36	Private
Musturu	K V CHANDRASHEKHARAPPA/veeranna	333	715065872843	Manually	16*/2	5.77	5.77	Fodder	577	577	Surface	Borewell		5.77	Private
Musturu	Siddesh K C/CHANNAPPA	334	604196831582	Manually	16*/4	1.60	1.60	Fodder	160	160	Surface	Borewell		1.6	Private
Musturu	RUDRAMMA/MUSTURAPPA	335	789399000194	Manually	17*/3	0.73	0.73	Fodder	73	73	Surface	Borewell		0.73	Private
Musturu	Umakka/Holiyappa	336	260904813428	Manually	17*/3	0.73	0.73	Fodder	73	73	Surface	Borewell		0.73	Private
Musturu	Yallamma/Ratnappa	337	803403832208	Manually	17*/5	0.21	0.21	Fodder	21	21	Surface	Borewell		0.21	Private
Musturu	Yallamma/Ratnappa	338	803403832208	Manually	17*/6	0.21	0.21	Fodder	21	21	Surface	Borewell		0.21	Private

Village Name	Farmer Name:	Farmer Code	Aadhar Card No.	Rate Type (Manually/Mach)	Survey No:	Total Area (Ha.)	Proposed Area for	Activity/Model/Plan	Number of Plants	No. of plants	Method of	Source of Irrigation	Area as per Type Of		Ownership of Land
													Waste Land	Cultivable	
Musturu	Yallamma/Ratnappa	339	803403832208	Manually	17/*/7	0.21	0.21	Fodder	21	21	Surface	Borewell		0.21	Private
Musturu	Yallamma/Ratnappa	340	803403832208	Manually	17/*/1	0.44	0.44	Fodder	44	44	Surface	Borewell		0.44	Private
Musturu	NIJALINGAIH S/Sharanaiah	341	686846428277	Manually	17/*/2	1.20	1.20	Fodder	120	120	Surface	Borewell		1.2	Private
Musturu	BORAIH/SIDDAIAH	342	971325420464	Manually	18/*/2	1.11	1.11	Fodder	111	111	Surface	Borewell		1.11	Private
Musturu	BORAIH/SIDDAIAH	343	971325420464	Manually	18/*/5	0.83	0.83	Fodder	83	83	Surface	Borewell		0.83	Private
Musturu	SIDDAPPA/SIDDAPPA	344	440031305783	Manually	18/*/1B	1.71	1.71	Fodder	171	171	Surface	Borewell		1.71	Private
Musturu	SIDDALINGAPPA/durgada sharanappa	345	441720370699	Manually	18/*/1A	1.25	1.25	Fodder	125	125	Surface	Borewell		1.25	Private
Musturu	SIDDALINGAPPA/durgada sharanappa	346	441720370699	Manually	18/*/4	0.49	0.49	Fodder	49	49	Surface	Borewell		0.49	Private
Musturu	CHIDANANDAPPA/borappa	347	681363111794	Manually	18/*/3	0.48	0.48	Fodder	48	48	Surface	Borewell		0.48	Private
Musturu	D LINGAPPA/LATE NINGAPPA	348	803106065590	Manually	19/*/7	1.43	1.43	Fodder	143	143	Surface	Borewell		1.43	Private
Musturu	D LINGAPPA/LATE NINGAPPA	349	803106065590	Manually	19/*/5	0.35	0.35	Fodder	35	35	Surface	Borewell		0.35	Private
Musturu	Sannaboraiah/Badapalayya	350	238934176896	Manually	19/*/1	1.00	1.00	Fodder	100	100	Surface	Borewell		1	Private
Musturu	SAKAMMA/gowrabasappa	351	521396371109	Manually	19/*/3	0.87	0.87	Fodder	87	87	Surface	Borewell		0.87	Private
Musturu	SURAMMA/pennappa	352	824769205864	Manually	19/*/1	1.00	1.00	Fodder	100	100	Surface	Borewell		1	Private
Musturu	JAYAPPA M B/BANAPPA	353	993240108468	Manually	19/*/6	5.20	5.20	Fodder	520	520	Surface	Borewell		5.2	Private
Musturu	MALLAMMA/SHIVALINGAPPA	354	869933645314	Manually	19/*/7	1.43	1.43	Fodder	143	143	Surface	Borewell		1.43	Private
Musturu	MALLAMMA/SHIVALINGAPPA	355	869933645314	Manually	19/*/5	0.35	0.35	Fodder	35	35	Surface	Borewell		0.35	Private
Musturu	NINGAMMA/BASAPPA	356	805137067188	Manually	19/*/6	1.73	1.73	Fodder	173	173	Surface	Borewell		1.73	Private
Musturu	V PEDDAIAH/Venkatappa	357	520126570827	Manually	158/*/9	1.71	1.71	Fodder	171	171	Surface	Borewell		1.71	Private
Musturu	A thimmappa/Ankalappa	358	835107306272	Manually	158/*/5	1.18	1.18	Fodder	118	118	Surface	Borewell		1.18	Private
Musturu	TIPPESWAMY V/ERAPPA	359	238584144079	Manually	158/*/11	1.60	1.60	Fodder	160	160	Surface	Borewell		1.6	Private
Musturu	E ANJINAPPA/ERAPPA	360	793216136087	Manually	158/*/10	0.43	0.43	Fodder	43	43	Surface	Borewell		0.43	Private
Musturu	E ANJINAPPA/ERAPPA	361	793216136087	Manually	158/*/2	0.87	0.87	Fodder	87	87	Surface	Borewell		0.87	Private
Musturu	PUTTANNA M R/RAMAPPA	362	963931523996	Manually	158/*/4	0.60	0.60	Fodder	60	60	Surface	Borewell		0.6	Private
Musturu	PUTTANNA M R/RAMAPPA	363	963931523996	Manually	158/*/6	1.03	1.03	Fodder	103	103	Surface	Borewell		1.03	Private
Musturu	SUNNAGAR RANGAMMA/Anandappa	364	731951030824	Manually	158/*/12	1.10	1.10	Fodder	110	110	Surface	Borewell		1.1	Private
Musturu	HAFIZA BANU/Mahmad bhasha	365	845208957575	Manually	158/*/3	1.89	1.89	Fodder	189	189	Surface	Borewell		1.89	Private
Musturu	PUTTALINGAPPA S M/P Musturappa	366	653580900362	Manually	158/*/1	0.96	0.96	Fodder	96	96	Surface	Borewell		0.96	Private
Musturu	PUTTALINGAPPA S M/P Musturappa	367	653580900362	Manually	158/*/7	0.91	0.91	Fodder	91	91	Surface	Borewell		0.91	Private
Musturu	PUTTALINGAPPA S M/P Musturappa	368	653580900362	Manually	158/*/8	0.92	0.92	Fodder	92	92	Surface	Borewell		0.92	Private
Musturu	A N SURESH/Y Narasimha Setty	369	877230495177	Manually	159/*/2	0.62	0.62	Fodder	62	62	Surface	Borewell		0.62	Private
Musturu	A N SURESH/Y Narasimha Setty	370	877230495177	Manually	159/*/6	0.63	0.63	Fodder	63	63	Surface	Borewell		0.63	Private
Musturu	K Hanumaiah/M KONDIAH	371	255057564421	Manually	159/*/3	0.72	0.72	Fodder	72	72	Surface	Borewell		0.72	Private
Musturu	K Hanumaiah/M KONDIAH	372	255057564421	Manually	159/*/7	0.59	0.59	Fodder	59	59	Surface	Borewell		0.59	Private
Musturu	BASAMMA/THIPPESWAMY	373	554779884478	Manually	159/*/4	0.68	0.68	Fodder	68	68	Surface	Borewell		0.68	Private
Musturu	BASAMMA/THIPPESWAMY	374	554779884478	Manually	159/*/5	0.68	0.68	Fodder	68	68	Surface	Borewell		0.68	Private
Musturu	REVANNA SIDAPPA/Gurubasappa	375	400285145789	Manually	160/*/1	0.43	0.43	Fodder	43	43	Surface	Borewell		0.43	Private
Musturu	REVANNA SIDAPPA/Gurubasappa	376	400285145789	Manually	160/*/1	1.08	1.08	Fodder	108	108	Surface	Borewell		1.08	Private
Musturu	G UJJINAPPA/Gurubasappa	377	436965642028	Manually	160/*/1	0.68	0.68	Fodder	68	68	Surface	Borewell		0.68	Private
Musturu	G UJJINAPPA/Gurubasappa	378	436965642028	Manually	160/*/1	0.83	0.83	Fodder	83	83	Surface	Borewell		0.83	Private
Musturu	ERAMMA/Eramma	379	606664470675	Manually	160/*/2	2.57	2.57	Fodder	257	257	Surface	Borewell		2.57	Private
Musturu	ERAMMA/Eramma	380	606664470675	Manually	160/*/5	0.95	0.95	Fodder	95	95	Surface	Borewell		0.95	Private

Village Name	Farmer Name:	Farmer Code	Aadhar Card No.	Rate Type (Manually/Mach)	Survey No:	Total Area (Ha.)	Proposed Area for	Activity/Model/Plan	Number of Plants	No. of plants	Method of	Source of Irrigation	Area as per Type Of		Ownership of Land
													Waste Land	Cultivable	
Musturu	THIPPESWAMY G/LINGAPPA	381	858163811379	Manually	160*/4	2.34	2.34	Fodder	234	234	Surface	Borewell		2.34	Private
Musturu	JAGADEESH S M/Musturappa	382	741503130465	Manually	160*/3	3.03	3.03	Fodder	303	303	Surface	Borewell		3.03	Private
Musturu	K H Manjunatha/K Hanumanthappa	383	816065082740	Manually	161*/13	0.22	0.22	Fodder	22	22	Surface	Borewell		0.22	Private
Musturu	K H Manjunatha/K Hanumanthappa	384	816065082740	Manually	161*/18	1.13	1.13	Fodder	113	113	Surface	Borewell		1.13	Private
Musturu	BORAIHAH/SIDDAIAH	385	971325420464	Manually	161*/3	0.37	0.37	Fodder	37	37	Surface	Borewell		0.37	Private
Musturu	K T Musturappa/TIPPAYYA	386	404134979822	Manually	161*/19	0.75	0.75	Fodder	75	75	Surface	Borewell		0.75	Private
Musturu	EKANTHAPPA G T/G THIPPESWAMY	387	677749248182	Manually	161*/5	0.80	0.80	Fodder	80	80	Surface	Borewell		0.8	Private
Musturu	EKANTHAPPA G T/G THIPPESWAMY	388	677749248182	Manually	161*/6	1.20	1.20	Fodder	120	120	Surface	Borewell		1.2	Private
Musturu	EKANTHAPPA G T/G THIPPESWAMY	389	677749248182	Manually	161*/7	0.40	0.40	Fodder	40	40	Surface	Borewell		0.4	Private
Musturu	EKANTHAPPA G T/G THIPPESWAMY	390	677749248182	Manually	161*/11	0.22	0.22	Fodder	22	22	Surface	Borewell		0.22	Private
Musturu	EKANTHAPPA G T/G THIPPESWAMY	391	677749248182	Manually	161*/12	0.17	0.17	Fodder	17	17	Surface	Borewell		0.17	Private
Musturu	SANNANINGAMMA/ANJANAPPA	392	432402852209	Manually	161*/20	1.58	1.58	Fodder	158	158	Surface	Borewell		1.58	Private
Musturu	BASAMMA/THIPPESWAMY	393	554779884478	Manually	161*/15	1.15	1.15	Fodder	115	115	Surface	Borewell		1.15	Private
Musturu	B SHANKARAIHAH/siddalingaiah	394	801451661932	Manually	161*/1	0.54	0.54	Fodder	54	54	Surface	Borewell		0.54	Private
Musturu	SIDDALINGAPPA/Durgada Ningappa	395	888515774610	Manually	161*/21	0.60	0.60	Fodder	60	60	Surface	Borewell		0.6	Private
Musturu	SIDDALINGAPPA/Durgada Ningappa	396	888515774610	Manually	161*/2	0.60	0.60	Fodder	60	60	Surface	Borewell		0.6	Private
Musturu	NINGAMMA/NINGAPPA	397	889356773075	Manually	161*/14	0.76	0.76	Fodder	76	76	Surface	Borewell		0.76	Private
Musturu	SAVITHRAMMA B/BORAPPA J	398	877303484501	Manually	161*/3	0.37	0.37	Fodder	37	37	Surface	Borewell		0.37	Private
Musturu	SAVITHRAMMA B/BORAPPA J	399	877303484501	Manually	161*/4	0.36	0.36	Fodder	36	36	Surface	Borewell		0.36	Private
Musturu	SHANTHAMMA B/Boraiah	400	735709421024	Manually	161*/4	0.36	0.36	Fodder	36	36	Surface	Borewell		0.36	Private
Musturu	Nagalingappa K H	401		Manually	161*/8	0.46	0.46	Fodder	46	46	Surface	Borewell		0.46	Private
Musturu	Doddathimmaiah	402		Manually	161*/14	0.76	0.76	Fodder	76	76	Surface	Borewell		0.76	Private
Siddihalli	G K THIPPESWAMY/Krishna reddy	403	230855041386	Manually	62*/2	1.09	1.09	Fodder	109	109	Surface	Borewell		1.09	Private
Siddihalli	H Thippeswamy/Hanumanthappa	404	877652619164	Manually	62*/4	1.08	1.08	Fodder	108	108	Surface	Borewell		1.08	Private
Siddihalli	T REMESHREDDY/H THIPPESWAMY	405	368042706029	Manually	62*/5	1.10	1.10	Fodder	110	110	Surface	Borewell		1.1	Private
Siddihalli	LOKAPPA S/SAMADAPPA	406	522738089470	Manually	62*/*	1.20	1.20	Fodder	120	120	Surface	Borewell		1.2	Private
Siddihalli	Hanumanthappa	407		Manually	62*/*	1.20	1.20	Fodder	120	120	Surface	Borewell		1.2	Private
Siddihalli	Umesh D H	408		Manually	62*/3	5.60	5.60	Fodder	560	560	Surface	Borewell		5.6	Private
Siddihalli	Papamma/K v bhima reddy	409	663539448614	Manually	64*/1 64*/2	5.58	5.58	Fodder	558	558	Surface	Borewell		5.58	Private
Siddihalli	Ningappa	410		Manually	65*/*	4.59	4.59	Fodder	459	459	Surface	Borewell		4.59	Private
Siddihalli	LAKSHMAMMA/Narayana Reddy	411	825620371708	Manually	66*/2	1.36	1.36	Fodder	136	136	Surface	Borewell		1.36	Private
Siddihalli	Hanumanthappa	412		Manually	66*/2	2.46	2.46	Fodder	246	246	Surface	Borewell		2.46	Private
Siddihalli	Thippeswamy N/Poojari Nagappa	413	35774389121	Manually	66*/3	0.75	0.75	Fodder	75	75	Surface	Borewell		0.75	Private
Siddihalli	K B Govindaraj reddy	414		Manually	66*/1	3.57	3.57	Fodder	357	357	Surface	Borewell		3.57	Private
Siddihalli	MASTURAPPA/NINGAPPA	415	989484855416	Manually	67*/*	3.20	3.20	Fodder	320	320	Surface	Borewell		3.2	Private
Siddihalli	Gowamma/Thimmanna	416	309284431838	Manually	67*/*	3.11	3.11	Fodder	311	311	Surface	Borewell		3.11	Private
Siddihalli	Gowamma/Thimmanna	417	309284431838	Manually	67*/*	3.20	3.20	Fodder	320	320	Surface	Borewell		3.2	Private
Siddihalli	G T MAHANTHESHA/THIPPESWAMI	418	454569307727	Manually	67*/*	3.12	3.12	Fodder	312	312	Surface	Borewell		3.12	Private
Siddihalli	Kapara kariningappa	419		Manually	67*/*	1.25	1.25	Fodder	125	125	Surface	Borewell		1.25	Private

Village Name	Farmer Name:	Farmer Code	Aadhar Card No.	Rate Type (Manually/Mach)	Survey No:	Total Area (Ha.)	Proposed Area for	Activity/Model/Plan	Number of Plants	No. of plants	Method of	Source of Irrigation	Area as per Type Of		Ownership of Land
													Waste Land	Cultivable	
Siddihalli	N MUSTURAPPA/NINGAPPA	420	688470704814	Manually	68*/5	2.40	2.40	Fodder	240	240	Surface	Borewell		2.4	Private
Siddihalli	Dhanamma/Palaiah	421	897756859437	Manually	68*/4	2.00	2.00	Fodder	200	200	Surface	Borewell		2	Private
Siddihalli	Boramma/Narayanappa	422	218114174545	Manually	68*/1	3.60	3.60	Fodder	360	360	Surface	Borewell		3.6	Private
Siddihalli	PALAYYA/NINGAPPA	423	212064447821	Manually	68*/1	2.54	2.54	Fodder	254	254	Surface	Borewell		2.54	Private
Siddihalli	JAYAMMA/KATAIAH	424	334559490307	Manually	68*/3	1.60	1.60	Fodder	160	160	Surface	Borewell		1.6	Private
Siddihalli	GEETHAMMA/NINGAPPA	425	626600980986	Manually	68*/2	3.60	3.60	Fodder	360	360	Surface	Borewell		3.6	Private
Siddihalli	Manjamma/Musturappa	426	360106482727	Manually	68*/6	1.20	1.20	Fodder	120	120	Surface	Borewell		1.2	Private
Siddihalli	Narayanappa	427		Manually	68*/1	3.60	3.60	Fodder	360	360	Surface	Borewell		3.6	Private
Siddihalli	HIRIAYAMMA/TIPPIAH	428	520025518074	Manually	71*/1	0.80	0.80	Fodder	80	80	Surface	Borewell		0.8	Private
Siddihalli	Chandrappa/Bheemappa	429	388357356969	Manually	71*/1	0.80	0.80	Fodder	80	80	Surface	Borewell		0.8	Private
Siddihalli	T JAYANNA/THIMAPPA	430	265196898552	Manually	71*/1	0.80	0.80	Fodder	80	80	Surface	Borewell		0.8	Private
Siddihalli	RATHNAMMA/LACCHAPPA	431	800095060505	Manually	71*/1	0.80	0.80	Fodder	80	80	Surface	Borewell		0.8	Private
Siddihalli	MARAIHA/OBALIAH	432	310441763486	Manually	71*/1	0.80	0.80	Fodder	80	80	Surface	Borewell		0.8	Private
Siddihalli	S HANUMANTHAREDDY/SANJEEVAR EDDY	433	679747037003	Manually	71*/1	0.80	0.80	Fodder	80	80	Surface	Borewell		0.8	Private
Siddihalli	YALLAPPA/Durugappa	434	519397085295	Manually	71*/1	0.60	0.60	Fodder	60	60	Surface	Borewell		0.6	Private
Siddihalli	SUDHAMMA D S/K H ANANTHAREDDY	435	209483307810	Manually	71*/1	0.80	0.80	Fodder	80	80	Surface	Borewell		0.8	Private
Siddihalli	SUDHAMMA/THIPPAIAH	436	543981602053	Manually	71*/1	0.80	0.80	Fodder	80	80	Surface	Borewell		0.8	Private
Siddihalli	VANAJAKSHAMMA/HANUMANTHAPPA	437	644250103711	Manually	71*/1	0.80	0.80	Fodder	80	80	Surface	Borewell		0.8	Private
Siddihalli	Thipperudrappa	438		Manually	71*/1	0.80	0.80	Fodder	80	80	Surface	Borewell		0.8	Private
Siddihalli	Basappa	439		Manually	71*/1	0.80	0.80	Fodder	80	80	Surface	Borewell		0.8	Private
Siddihalli	Basamma	440		Manually	71*/1	0.80	0.80	Fodder	80	80	Surface	Borewell		0.8	Private
Siddihalli	R Shivanna	441		Manually	71*/1	0.80	0.80	Fodder	80	80	Surface	Borewell		0.8	Private
Siddihalli	Kurabara Thippaiah	442		Manually	71*/1	0.80	0.80	Fodder	80	80	Surface	Borewell		0.8	Private
Siddihalli	Hanumanthareddy	443		Manually	71*/1	0.80	0.80	Fodder	80	80	Surface	Borewell		0.8	Private
Siddihalli	Doddathippaiaiah	444		Manually	71*/1	0.80	0.80	Fodder	80	80	Surface	Borewell		0.8	Private
Siddihalli	CHANDRAKALA/sresha	445	283167958543	Manually	72*/1	0.92	0.92	Fodder	92	92	Surface	Borewell		0.92	Private
Siddihalli	SURESH B/Jayanna	446	718051795854	Manually	72*/6	0.92	0.92	Fodder	92	92	Surface	Borewell		0.92	Private
Siddihalli	SULOCHANAMMA/jayannareddy	447	835650050689	Manually	72*/5	1.24	1.24	Fodder	124	124	Surface	Borewell		1.24	Private
Siddihalli	H raghav reddy/Hanumanthappa	448	981453736143	Manually	72*/8	2.73	2.73	Fodder	273	273	Surface	Borewell		2.73	Private
Siddihalli	B K THIPPESWAMY/KESHAVA REDDY	449	639492573186	Manually	72*/3	1.17	1.17	Fodder	117	117	Surface	Borewell		1.17	Private
Siddihalli	A V KRISHNACHARI/Venkatachari	450	218199929390	Manually	72*/4	2.42	2.42	Fodder	242	242	Surface	Borewell		2.42	Private
Siddihalli	SRI NIVAS REDDY/BHEEMAPPA	451	499121860640	Manually	72*/2	0.96	0.96	Fodder	96	96	Surface	Borewell		0.96	Private
Siddihalli	BHEEMA REDDY/Papanna	452	761576206933	Manually	72*/9	1.52	1.52	Fodder	152	152	Surface	Borewell		1.52	Private
Siddihalli	N Suma/M Viswanath	453	615780591243	Manually	72*/7	2.72	2.72	Fodder	272	272	Surface	Borewell		2.72	Private
Siddihalli	Mamatha g s/Shivannareddy	454	992503884907	Manually	73*/1	1.93	1.93	Fodder	193	193	Surface	Borewell		1.93	Private
Siddihalli	MANJUNATHA B K/KESHAVAREDDY	455	760998009855	Manually	73*/2	1.71	1.71	Fodder	171	171	Surface	Borewell		1.71	Private
Siddihalli	G B Vikram/G Babureddy	456	594831868009	Manually	74*/1	1.90	1.90	Fodder	190	190	Surface	Borewell		1.9	Private
Siddihalli	G T PRATHIBHA/Umesh	457	484115953037	Manually	74*/4A2	1.90	1.90	Fodder	190	190	Surface	Borewell		1.9	Private
Siddihalli	MANJULA G R/B BASAPPA REDDY	458	930808507729	Manually	74*/5	1.90	1.90	Fodder	190	190	Surface	Borewell		1.9	Private
Siddihalli	Dhananjayareddy G T/Sanna gowdra Thippaiah	459	479484620700	Manually	74*/4A1	1.50	1.50	Fodder	150	150	Surface	Borewell		1.5	Private
Siddihalli	ASHWINI B V/J R THIPPESWAMY	460	669631270353	Manually	74*/3	0.40	0.40	Fodder	40	40	Surface	Borewell		0.4	Private

Village Name	Farmer Name:	Farmer Code	Aadhar Card No.	Rate Type (Manually/Mach)	Survey No:	Total Area (Ha.)	Proposed Area for	Activity/Model/Plan	Number of Plants	No. of plants	Method of	Source of Irrigation	Area as per Type Of		Ownership of Land
													Waste Land	Cultivable	
Siddihalli	ASHWINI B V/J R THIPPESWAMY	461	669631270353	Manually	74*/4B	1.47	1.47	Fodder	147	147	Surface	Borewell		1.47	Private
Siddihalli	VEMAREDDY K G/Gangappa reddy H	462	321436053038	Manually	74*/2 74*/2	2.50	2.50	Fodder	250	250	Surface	Borewell		2.5	Private
Siddihalli	Nagarathamma	463		Manually	74*/2	0.12	0.12	Fodder	12	12	Surface	Borewell		0.12	Private
Siddihalli	P V JAGADEESH/P VASUDEVAREDDY	464	240637211115	Manually	76*/3	1.74	1.74	Fodder	174	174	Surface	Borewell		1.74	Private
Siddihalli	NIKHIL M P/PUTTANNA	465	808121652190	Manually	76*/5	1.20	1.20	Fodder	120	120	Surface	Borewell		1.2	Private
Siddihalli	G S SUJATHA/srinivasareddy	466	823848962892	Manually	76*/7	0.80	0.80	Fodder	80	80	Surface	Borewell		0.8	Private
Siddihalli	Shailaja/janardana	467		Manually	76*/4	0.87	0.87	Fodder	87	87	Surface	Borewell		0.87	Private
Siddihalli	Musthruppa	468		Manually	76*/6 76*/2	2.28	2.28	Fodder	228	228	Surface	Borewell		2.28	Private
Siddihalli	Janardhana/Vasudeva reddy	469	277323730238	Manually	77*/1	0.90	0.90	Fodder	90	90	Surface	Borewell		0.9	Private
Siddihalli	Janardhana/Vasudeva reddy	470	277323730238	Manually	77*/1	0.77	0.77	Fodder	77	77	Surface	Borewell		0.77	Private
Siddihalli	Janardhana/Vasudeva reddy	471	277323730238	Manually	77*/1	0.90	0.90	Fodder	90	90	Surface	Borewell		0.9	Private
Siddihalli	P V JAGADEESH/P VASUDEVAREDDY	472	240637211115	Manually	77*/1	0.90	0.90	Fodder	90	90	Surface	Borewell		0.9	Private
Siddihalli	P V JAGADEESH/P VASUDEVAREDDY	473	240637211115	Manually	77*/1	0.77	0.77	Fodder	77	77	Surface	Borewell		0.77	Private
Siddihalli	S H DHANANJAYAREDDI/HANUMANTH AREDDI	474	434812362260	Manually	77*/3	1.20	1.20	Fodder	120	120	Surface	Borewell		1.2	Private
Siddihalli	S H DHANANJAYAREDDI/HANUMANTH AREDDI	475	434812362260	Manually	77*/6	1.54	1.54	Fodder	154	154	Surface	Borewell		1.54	Private
Siddihalli	T LAKSHMI DEVI/jagadeesh	476	889034975924	Manually	77*/1	0.90	0.90	Fodder	90	90	Surface	Borewell		0.9	Private
Siddihalli	P NAGENDRAREDDI/RUDRAPPAREDDI	477	941003382391	Manually	77*/2	0.75	0.75	Fodder	75	75	Surface	Borewell		0.75	Private
Siddihalli	SUMA/Nagendrareddy	478	341171765634	Manually	77*/2	0.65	0.65	Fodder	65	65	Surface	Borewell		0.65	Private
Siddihalli	Hemalatha	479		Manually	77*/4 77*/5	2.75	2.75	Fodder	275	275	Surface	Borewell		2.75	Private
Siddihalli	PADMA/BASAPPA	480	832398388423	Manually	78*/2	1.47	1.47	Fodder	147	147	Surface	Borewell		1.47	Private
Siddihalli	T VENKATESH/THIPPESWAMY	481	428907971170	Manually	78*/1 78*/1	5.80	5.80	Fodder	580	580	Surface	Borewell		5.8	Private
Siddihalli	THIPPESWAMY/PAPANNA	482	370398178846	Manually	78*/4	0.80	0.80	Fodder	80	80	Surface	Borewell		0.8	Private
Siddihalli	H.SHIVANNA/PENNAPPA	483	981111764639	Manually	78*/3	1.60	1.60	Fodder	160	160	Surface	Borewell		1.6	Private
Siddihalli	THIMMAPPA/THIMMA BOVI	484	521604130190	Manually	79*/1	0.96	0.96	Fodder	96	96	Surface	Borewell		0.96	Private
Siddihalli	THIMMAPPA/THIMMA BOVI	485	521604130190	Manually	79*/1	1.20	1.20	Fodder	120	120	Surface	Borewell		1.2	Private
Siddihalli	THIMMAPPA/THIMMA BOVI	486	521604130190	Manually	79*/6	1.36	1.36	Fodder	136	136	Surface	Borewell		1.36	Private
Siddihalli	T JAYANNA/THIMAPPA	487	265196898552	Manually	79*/8	1.20	1.20	Fodder	120	120	Surface	Borewell		1.2	Private
Siddihalli	V S PAPANNA/SATHYAPPA	488	930119968035	Manually	79*/7	0.92	0.92	Fodder	92	92	Surface	Borewell		0.92	Private
Siddihalli	V S PAPANNA/SATHYAPPA	489	930119968035	Manually	79*/3	1.25	1.25	Fodder	125	125	Surface	Borewell		1.25	Private
Siddihalli	VEMAREDDY K G/Gangappa reddy H	490	321436053038	Manually	79*/10	3.37	3.37	Fodder	337	337	Surface	Borewell		3.37	Private
Siddihalli	KOTRESHAPPA/Dadappa	491	522841567588	Manually	79*/5	1.52	1.52	Fodder	152	152	Surface	Borewell		1.52	Private
Siddihalli	G K VIJAYALAKSHMI/Chandrareddy R	492	549364621729	Manually	79*/9	0.57	0.57	Fodder	57	57	Surface	Borewell		0.57	Private
Siddihalli	R MANJUNATHA REDDY/S Ramareddy	493	784807514225	Manually	79*/1	1.25	1.25	Fodder	125	125	Surface	Borewell		1.25	Private
Siddihalli	T LAKSHMINARAYANA/K Thimmappa	494	739675624615	Manually	79*/6	0.96	0.96	Fodder	96	96	Surface	Borewell		0.96	Private



Village Name	Farmer Name:	Farmer Code	Aadhar Card No.	Rate Type (Manually/Mach)	Survey No:	Total Area (Ha.)	Proposed Area for	Activity/Model/Plan	Number of Plants	No. of plants	Method of	Source of Irrigation	Area as per Type Of		Ownership of Land
													Waste Land	Cultivable	
Siddihalli	Divakarareddy G T/Thippeswamy	495	588887053839	Manually	80*/4	0.77	0.77	Fodder	77	77	Surface	Borewell		0.77	Private
Siddihalli	Lolakshamma/Deevakara Reddy	496	643223606284	Manually	80*/5	0.76	0.76	Fodder	76	76	Surface	Borewell		0.76	Private
Siddihalli	MOHAN REDDY G T/THIPPESWAMY	497	299525130862	Manually	80*/3	1.54	1.54	Fodder	154	154	Surface	Borewell		1.54	Private
Siddihalli	GANGAMMA/LATE CHANDRA REDDY	498	767938996286	Manually	80*/1	1.02	1.02	Fodder	102	102	Surface	Borewell		1.02	Private
Siddihalli	G D THIPPESHA/divakarareddy	499	752917059092	Manually	80*/8	1.54	1.54	Fodder	154	154	Surface	Borewell		1.54	Private
Siddihalli	J RAMESHAREDDI/JAYANNAREDDY	500	913523861514	Manually	80*/2	0.93	0.93	Fodder	93	93	Surface	Borewell		0.93	Private
Siddihalli	G K Thippeswamy q	501		Manually	80*/9	0.80	0.80	Fodder	80	80	Surface	Borewell		0.8	Private
Siddihalli	N K Kavitha	502		Manually	80*/6	1.53	1.53	Fodder	153	153	Surface	Borewell		1.53	Private
Siddihalli	G P Thippeswamy	503		Manually	80*/7	1.53	1.53	Fodder	153	153	Surface	Borewell		1.53	Private
Siddihalli	G T Thippeswamy/Sanna Gowdaru Thippaiah	504	282386963824	Manually	81*/2	3.26	3.26	Fodder	326	326	Surface	Borewell		3.26	Private
Siddihalli	G R SUNITHA/P N Krishna	505	213570524437	Manually	81*/4	1.40	1.40	Fodder	140	140	Surface	Borewell		1.4	Private
Siddihalli	Dhananjayareddy G T/Sanna gowdra Thippaiah	506	479484620700	Manually	81*/1	2.55	2.55	Fodder	255	255	Surface	Borewell		2.55	Private
Siddihalli	P M Navina	507		Manually	81*/3	0.41	0.41	Fodder	41	41	Surface	Borewell		0.41	Private
Siddihalli	Gowdru thippeswamy	508		Manually	81*/1	9.81	9.81	Fodder	981	981	Surface	Borewell		9.81	Private
Siddihalli	Umesh/Hanumanthappa	509	913523861514	Manually	87**	1.52	1.52	Fodder	152	152	Surface	Borewell		1.52	Private
Siddihalli	B K THIPPESWAMY/KESHAVA REDDY	510	639492573186	Manually	87*/1B	1.71	1.71	Fodder	171	171	Surface	Borewell		1.71	Private
Siddihalli	Y R BABU REDDY/Rama Reddy	511	348242430129	Manually	87*/1A1	0.80	0.80	Fodder	80	80	Surface	Borewell		0.8	Private
Siddihalli	Y R BABU REDDY/Rama Reddy	512	348242430129	Manually	87*/1A3	1.10	1.10	Fodder	110	110	Surface	Borewell		1.1	Private
Siddihalli	T MEENAKSHI/N SRINIVASIAH	513	431746109614	Manually	87*/2	1.10	1.10	Fodder	110	110	Surface	Borewell		1.1	Private
Siddihalli	RUDHRAMMA/Thippeswamy	514	448236728202	Manually	87**	1.52	1.52	Fodder	152	152	Surface	Borewell		1.52	Private
Siddihalli	Thimmabovi	515		Manually	87*/5	2.22	2.22	Fodder	222	222	Surface	Borewell		2.22	Private
Siddihalli	Thipperudrappa	516		Manually	87*/1a2	1.56	1.56	Fodder	156	156	Surface	Borewell		1.56	Private
Siddihalli	Jayannareddy B	517		Manually	87*/6	1.36	1.36	Fodder	136	136	Surface	Borewell		1.36	Private
Siddihalli	S K Ramareddy/S Krishnareddy	518	770665844106	Manually	88*/1	1.60	1.60	Fodder	160	160	Surface	Borewell		1.6	Private
Siddihalli	Hanumantappa/Venkatappa	519	544352021388	Manually	88*/3	1.60	1.60	Fodder	160	160	Surface	Borewell		1.6	Private
Siddihalli	T JAYANNA/THIMAPPA	520	265196898552	Manually	88*/2	1.60	1.60	Fodder	160	160	Surface	Borewell		1.6	Private
Siddihalli	T SANTHOSH/DODDATHIPPAIAH	521	689659426738	Manually	88*/2	0.80	0.80	Fodder	80	80	Surface	Borewell		0.8	Private
Siddihalli	HUSAIN MIYAN/budesab	522	884321653271	Manually	88*/4	5.33	5.33	Fodder	533	533	Surface	Borewell		5.33	Private
Siddihalli	CHANDRANNA/Hanumanthappa	523	816082731730	Manually	89*/4	0.92	0.92	Fodder	92	92	Surface	Borewell		0.92	Private
Siddihalli	T thippeswamy/Thimmappa	524	819776051739	Manually	89*/8	0.76	0.76	Fodder	76	76	Surface	Borewell		0.76	Private
Siddihalli	Lakshmi devi/Thippeswamy	525	680481876637	Manually	89*/7	0.82	0.82	Fodder	82	82	Surface	Borewell		0.82	Private
Siddihalli	TIPPESWAMY H/HANUMANTHAPPA	526	786035494555	Manually	89*/2	0.39	0.39	Fodder	39	39	Surface	Borewell		0.39	Private
Siddihalli	Hanumantappa/Venkatappa	527	544352021388	Manually	89*/3	0.89	0.89	Fodder	89	89	Surface	Borewell		0.89	Private
Siddihalli	HONNAMMA/IEERAPPA	528	404295712879	Manually	89*/10	0.40	0.40	Fodder	40	40	Surface	Borewell		0.4	Private
Siddihalli	K venkateshappa/Kariyappa	529	557348806977	Manually	89*/5	1.19	1.19	Fodder	119	119	Surface	Borewell		1.19	Private
Siddihalli	K T SANNAVEERANNA/THIPPANNA	530	996116642678	Manually	89*/1	0.94	0.94	Fodder	94	94	Surface	Borewell		0.94	Private
Siddihalli	C K Ramabhovi/Kariyappa	531	647955688912	Manually	89*/11	1.19	1.19	Fodder	119	119	Surface	Borewell		1.19	Private
Siddihalli	Papanna	532		Manually	89*/6	2.09	2.09	Fodder	209	209	Surface	Borewell		2.09	Private
Siddihalli	Erappa/ Thimmaiah	533		Manually	89*/9	1.86	1.86	Fodder	186	186	Surface	Borewell		1.86	Private
Siddihalli	Durugappa	534		Manually	100**	2.06	2.06	Fodder	206	206	Surface	Borewell		2.06	Private



Village Name	Farmer Name:	Farmer Code	Aadhar Card No.	Rate Type (Manually/Mach)	Survey No:	Total Area (Ha.)	Proposed Area for	Activity/Model/Plan	Number of Plants	No. of plants	Method of	Source of Irrigation	Area as per Type Of		Ownership of Land
													Waste Land	Cultivable	
Siddihalli	Samadappa	535		Manually	101/*/1	1.16	1.16	Fodder	116	116	Surface	Borewell		1.16	Private
Siddihalli	Ramappa	536		Manually	101/*/2	0.40	0.40	Fodder	40	40	Surface	Borewell		0.4	Private
Siddihalli	Bharamappa	537		Manually	101/*/3	0.40	0.40	Fodder	40	40	Surface	Borewell		0.4	Private
Siddihalli	JAYAMMA/CHOWDAPPA	538	734150554611	Manually	102/*/*	1.81	1.81	Fodder	181	181	Surface	Borewell		1.81	Private
Siddihalli	VEERESH K M/K M SHARAI AH	539	580109617268	Manually	103/*/*	2.01	2.01	Fodder	201	201	Surface	Borewell		2.01	Private
Siddihalli	S V NAGARAJA/VEERAYABHADRAIAH	540	510433092960	Manually	104/*/*	1.90	1.90	Fodder	190	190	Surface	Borewell		1.9	Private
Siddihalli	S N LINGESHA/Nijalingappa S Shanthamma	541	771657930971	Manually	105/*/*	1.87	1.87	Fodder	187	187	Surface	Borewell		1.87	Private
Siddihalli	Shanthamma	542		Manually	106/*/*	1.83	1.83	Fodder	183	183	Surface	Borewell		1.83	Private
Siddihalli	T MEENAKSHI/N SRINIVASAI AH	543	431746109614	Manually	124/*/*	1.60	1.60	Fodder	160	160	Surface	Borewell		1.6	Private
Siddihalli	Premaleela/Malla reddy	544	975837772124	Manually	125/*/*	1.60	1.60	Fodder	160	160	Surface	Borewell		1.6	Private
Siddihalli	YALLAPPA	545		Manually	126/*/*	1.60	1.60	Fodder	160	160	Surface	Borewell		1.6	Private
Siddihalli	Devendrappa/Ramappa	546	565578337780	Manually	127/*/2	0.53	0.53	Fodder	53	53	Surface	Borewell		0.53	Private
Siddihalli	R RAMESHA/REVANNA	547	819030309092	Manually	127/*/3	0.54	0.54	Fodder	54	54	Surface	Borewell		0.54	Private
Siddihalli	JAYAMMA/CHOWDAPPA	548	734150554611	Manually	127/*/1	0.53	0.53	Fodder	53	53	Surface	Borewell		0.53	Private
Siddihalli	MASSAN SAB/HONNUR SAB	549	380818236586	Manually	128/*/1	0.80	0.80	Fodder	80	80	Surface	Borewell		0.8	Private
Siddihalli	MASSAN SAB/HONNUR SAB	550	380818236586	Manually	128/*/2	0.80	0.80	Fodder	80	80	Surface	Borewell		0.8	Private
Siddihalli	T JAYANNA/THIMAPPA	551	265196898552	Manually	129/*/*	1.60	1.60	Fodder	160	160	Surface	Borewell		1.6	Private
Siddihalli	RAMAPPA/BHARMAPPA	552	348947988578	Manually	130/*/1	1.60	1.60	Fodder	160	160	Surface	Borewell		1.6	Private
Siddihalli	BHARMAPPA/THIPPAIAH	553	213067302994	Manually	130/*/1	1.60	1.60	Fodder	160	160	Surface	Borewell		1.6	Private
Siddihalli	Ramesha	554		Manually	131/*/*	1.60	1.60	Fodder	160	160	Surface	Borewell		1.6	Private
Siddihalli	Gonappa/Parusappa	555	783119370990	Manually	132/*/1	0.72	0.72	Fodder	72	72	Surface	Borewell		0.72	Private
Siddihalli	DURUGAPPA/THIPPESWAMY D	556	369971370913	Manually	132/*/1	0.72	0.72	Fodder	72	72	Surface	Borewell		0.72	Private
Siddihalli	Hanumanthareddy	557		Manually	133/*/*	1.44	1.44	Fodder	144	144	Surface	Borewell		1.44	Private
Siddihalli	S R Thippeswamy	558		Manually	133/*/*	1.44	1.44	Fodder	144	144	Surface	Borewell		1.44	Private
Siddihalli	Kamamma	559		Manually	134/*/*	1.50	1.50	Fodder	150	150	Surface	Borewell		1.5	Private
Siddihalli	Yallappa	560		Manually	136/*/*	1.44	1.44	Fodder	144	144	Surface	Borewell		1.44	Private
Siddihalli	S K Thirmareddy/S KRISHNAREDDI	561	425267938526	Manually	1/*/2	1.47	1.47	Fodder	147	147	Surface	Borewell		1.47	Private
Siddihalli	H T TIPPESWAMY/GIDDA NAGAPPA	562	945411022869	Manually	13/*/3	1.81	1.81	Fodder	181	181	Surface	Borewell		1.81	Private
Siddihalli	Ramachandrappa/Tippanna	563	276287476664	Manually	13/*/1	1.40	1.40	Fodder	140	140	Surface	Borewell		1.4	Private
Siddihalli	Chandrappa	564		Manually	13/*/1	1.40	1.40	Fodder	140	140	Surface	Borewell		1.4	Private
Siddihalli	Bamma	565		Manually	13/*/2	1.67	1.67	Fodder	167	167	Surface	Borewell		1.67	Private
Siddihalli	Katappa	566		Manually	13/*/3	1.80	1.80	Fodder	180	180	Surface	Borewell		1.8	Private
Siddihalli	NARAYANAMMA/Thippareddy	567	530391564237	Manually	15/*/*	0.39	0.39	Fodder	39	39	Surface	Borewell		0.39	Private
Siddihalli	A B DAYANAND/BHEEMAREDDY	568	213769128295	Manually	15/*/*	0.39	0.39	Fodder	39	39	Surface	Borewell		0.39	Private
Siddihalli	SIDDANNA B/basanna	569	945606382872	Manually	15/*/1	0.64	0.64	Fodder	64	64	Surface	Borewell		0.64	Private
Siddihalli	Manjunatha reddy	570		Manually	15/*/*	0.40	0.40	Fodder	40	40	Surface	Borewell		0.4	Private
Siddihalli	Jayamma	571		Manually	15/*/*	0.40	0.40	Fodder	40	40	Surface	Borewell		0.4	Private
Siddihalli	Hanumanthareddy	572		Manually	15/*/7	0.34	0.34	Fodder	34	34	Surface	Borewell		0.34	Private
Siddihalli	Suderareddyq	573		Manually	15/*/4	0.34	0.34	Fodder	34	34	Surface	Borewell		0.34	Private
Siddihalli	B T Shivanna/THIPPESWAMY	574	828391540687	Manually	16/*/2	0.36	0.36	Fodder	36	36	Surface	Borewell		0.36	Private
Siddihalli	LAKSHMAMMA/Govindraddy	575	576321457164	Manually	16/*/3	0.50	0.50	Fodder	50	50	Surface	Borewell		0.5	Private
Siddihalli	B GOVINDA REDDY/Thimmappa	576	672552843829	Manually	16/*/*	0.37	0.37	Fodder	37	37	Surface	Borewell		0.37	Private
Siddihalli	Ananthareddy	577		Manually	16/*/*	0.30	0.30	Fodder	30	30	Surface	Borewell		0.3	Private

Village Name	Farmer Name:	Farmer Code	Aadhar Card No.	Rate Type (Manually/Mach)	Survey No:	Total Area (Ha.)	Proposed Area for	Activity/Model/Plan	Number of Plants	No. of plants	Method of	Source of Irrigation	Area as per Type Of		Ownership of Land
													Waste Land	Cultivable	
Siddihalli	J RAMESHAREDDI/JAYANNAREDDY	578	913523861514	Manually	17*/1	0.80	0.80	Fodder	80	80	Surface	Borewell		0.8	Private
Siddihalli	Thimmareddy	579		Manually	17*/1	0.96	0.96	Fodder	96	96	Surface	Borewell		0.96	Private
Siddihalli	C T Sathish/Thippeswamy	580	318785795825	Manually	18*/1	0.64	0.64	Fodder	64	64	Surface	Borewell		0.64	Private
Siddihalli	H raghav reddy/Hanumanthappa	581	981453736143	Manually	18*/3	0.16	0.16	Fodder	16	16	Surface	Borewell		0.16	Private
Siddihalli	C t ramareddy/C thippayya	582	646607009003	Manually	18*/3	0.16	0.16	Fodder	16	16	Surface	Borewell		0.16	Private
Siddihalli	H raghav reddy/Hanumanthappa	583	981453736143	Manually	19*/1	1.58	1.58	Fodder	158	158	Surface	Borewell		1.58	Private
Siddihalli	Hanumanthappa	584		Manually	19*/1	1.58	1.58	Fodder	158	158	Surface	Borewell		1.58	Private
Siddihalli	Laxmidevi	585		Manually	19*/2	1.21	1.21	Fodder	121	121	Surface	Borewell		1.21	Private
Siddihalli	R.T.Nagaraja/Rathnamma	586	410200703798	Manually	20*/1	1.33	1.33	Fodder	133	133	Surface	Borewell		1.33	Private
Siddihalli	Mukunda/thippareddy	587		Manually	20*/2	1.55	1.55	Fodder	155	155	Surface	Borewell		1.55	Private
Siddihalli	SHAMALAMMA/SHIVANNAREDDY	588	472792374855	Manually	21*/3	1.80	1.80	Fodder	180	180	Surface	Borewell		1.8	Private
Siddihalli	UMESH G T/Thippeswamy	589	823615417286	Manually	21*/1	2.74	2.74	Fodder	274	274	Surface	Borewell		2.74	Private
Siddihalli	B V RAMESHA REDDY/VASUDEVA REDDY	590	591817168947	Manually	22*/8	0.28	0.28	Fodder	28	28	Surface	Borewell		0.28	Private
Siddihalli	Narayana reddy h/Hanumanthappa	591	778392589592	Manually	22*/1	0.29	0.29	Fodder	29	29	Surface	Borewell		0.29	Private
Siddihalli	Papamma	592		Manually	22/3	0.20	0.20	Fodder	20	20	Surface	Borewell		0.2	Private
Siddihalli	hanumanthappa	593		Manually	22/4	0.17	0.17	Fodder	17	17	Surface	Borewell		0.17	Private
Siddihalli	harishkumar i	594		Manually	22/5	0.27	0.27	Fodder	27	27	Surface	Borewell		0.27	Private
Siddihalli	krushna reddy	595		Manually	22/5	0.46	0.46	Fodder	46	46	Surface	Borewell		0.46	Private
Siddihalli	thippeswamy	596		Manually	22/5	0.20	0.20	Fodder	20	20	Surface	Borewell		0.2	Private
Siddihalli	Vemareddy	597		Manually	22/6	0.18	0.18	Fodder	18	18	Surface	Borewell		0.18	Private
Siddihalli	siddlingappa	598			22/7	18.00	18.00	Fodder	1800	1800	Surface	Borewell		18	Private
Siddihalli	B V Ramesh reddy	599			22*/8	0.28	0.28	Fodder	28	28	Surface	Borewell		0.28	Private
Siddihalli	M Ramakrushnareddy	600			22*/9	0.32	0.32	Fodder	32	32	Surface	Borewell		0.32	Private
Siddihalli	HANUMANTHAREDDY/Pai Bhimareddy	601	515048220340		23*/2	0.48	0.48	Fodder	48	48	Surface	Borewell		0.48	Private
Siddihalli	VEMAREDDY K G/Gangappa reddy H	602	321436053038		23*/1	0.48	0.48	Fodder	48	48	Surface	Borewell		0.48	Private
Siddihalli	SAROJAMMA/Sannappa Reddy	603	699822664692		24*/1 24*/2 24*/3	1.08	1.08	Fodder	108	108	Surface	Borewell		1.08	Private
Siddihalli	B V PRAKASH REDDI/Vasudevareddi	604	700126297399		25*/3	0.86	0.86	Fodder	86	86	Surface	Borewell		0.86	Private
Siddihalli	P Krishna Reddy/Bhimappa	605	712973285110		25*/1	0.51	0.51	Fodder	51	51	Surface	Borewell		0.51	Private
Siddihalli	SUNANDAMMA/RAMACHANDRA REDDY	606	558112359437		25*/5	0.60	0.60	Fodder	60	60	Surface	Borewell		0.6	Private
Siddihalli	JAYAMMA/GOVINDAREDDY	607	892381665445		25*/6	0.40	0.40	Fodder	40	40	Surface	Borewell		0.4	Private
Siddihalli	YALLAMMA/thippeswamy	608	904325921803		25*/4	0.66	0.66	Fodder	66	66	Surface	Borewell		0.66	Private
Siddihalli	B V VISHWANATHAREDDI/Vasudevareddy	609	803658361413		25*/2	1.05	1.05	Fodder	105	105	Surface	Borewell		1.05	Private
Siddihalli	Lakshmidivi/Dhannjaya Reddy	610	366279250314		26*/7	0.62	0.62	Fodder	62	62	Surface	Borewell		0.62	Private
Siddihalli	Yogishareddy/Seetharamareddy	611	924789678493		26*/1	1.28	1.28	Fodder	128	128	Surface	Borewell		1.28	Private
Siddihalli	PRAKASHA REDDY/Seetharamareddy	612	514013355175		26*/2	0.64	0.64	Fodder	64	64	Surface	Borewell		0.64	Private
Siddihalli	PRAKASHA REDDY/Seetharamareddy	613	514013355175		26*/3	0.68	0.68	Fodder	68	68	Surface	Borewell		0.68	Private

Village Name	Farmer Name:	Farmer Code	Aadhar Card No.	Rate Type (Manually/Mach)	Survey No:	Total Area (Ha.)	Proposed Area for	Activity/Model/Plan	Number of Plants	No. of plants	Method of	Source of Irrigation	Area as per Type Of		Ownership of Land
													Waste Land	Cultivable	
Siddihalli	Thippeswamy	614			26*/5	0.15	0.15	Fodder	15	15	Surface	Borewell		0.15	Private
Siddihalli	Vedavathi/ Vikram G B	615			26*/8	0.09	0.09	Fodder	9	9	Surface	Borewell		0.09	Private
Siddihalli	Ramesh reddy J / Jayannareddy	616			26*/10 26*/11	0.12	0.12	Fodder	12	12	Surface	Borewell		0.12	Private
Siddihalli	G B Thippeswamy	617			26*/12	0.09	0.09	Fodder	9	9	Surface	Borewell		0.09	Private
Siddihalli	Hanumanthappa	618			26*/6	1.14	1.14	Fodder	114	114	Surface	Borewell		1.14	Private
Siddihalli	G R Thippeswamy	619			26*/9	0.09	0.09	Fodder	9	9	Surface	Borewell		0.09	Private
Siddihalli	S K Thirmareddi/S KRISHNAREDDI	620	425267938526		27*/*	3.58	3.58	Fodder	358	358	Surface	Borewell		3.58	Private
Siddihalli	H Thippeswamy/Hanumanthappa	621	877652619164		28*/1	0.61	0.61	Fodder	61	61	Surface	Borewell		0.61	Private
Siddihalli	B H Anantha Reddy/Hanumanthappa	622	269385261849		28*/2	0.59	0.59	Fodder	59	59	Surface	Borewell		0.59	Private
Siddihalli	B T DHANANJAYAREDDY/BAJJE THIPPESWAMY	623	548324014865		28*/4	1.42	1.42	Fodder	142	142	Surface	Borewell		1.42	Private
Siddihalli	SATHYA NARYANA REDDY/AIYANNA REDDY	624	865191165205		28*/3	1.11	1.11	Fodder	111	111	Surface	Borewell		1.11	Private
Siddihalli	Mamatha g s/Shivannareddy	625	992503884907		73*/1	1.93	1.93	Fodder	193	193	Surface	Borewell		1.93	Private
Siddihalli	MANJUNATHA B K/KESHAVAREDDY	626	760998009855		73*/2	1.71	1.71	Fodder	171	171	Surface	Borewell		1.71	Private
Siddihalli	G B Vikram/G Babureddy	627	594831868009		74*/1	1.90	1.90	Fodder	190	190	Surface	Borewell		1.9	Private
Siddihalli	G T PRATHIBHA/Umesh	628	484115953037		74*/4A2	1.90	1.90	Fodder	190	190	Surface	Borewell		1.9	Private
Siddihalli	MANJULA G R/B BASAPPA REDDY	629	930808507729		74*/5	1.90	1.90	Fodder	190	190	Surface	Borewell		1.9	Private
Siddihalli	Dhananjayareddy G T/Sanna gowdra Thippaiah	630	479484620700		74*/4A1	1.50	1.50	Fodder	150	150	Surface	Borewell		1.5	Private
Siddihalli	ASHWINI B V/J R THIPPESWAMY	631	669631270353		74*/3	0.40	0.40	Fodder	40	40	Surface	Borewell		0.4	Private
Siddihalli	ASHWINI B V/J R THIPPESWAMY	632	669631270353		74*/4B	1.47	1.47	Fodder	147	147	Surface	Borewell		1.47	Private
Siddihalli	VEMAREDDY K G/Gangappa reddy H	633	321436053038		74*/2 74*/2	2.50	2.50	Fodder	250	250	Surface	Borewell		2.5	Private
Siddihalli	Nagarathamma	634			74*/2	0.12	0.12	Fodder	12	12	Surface	Borewell		0.12	Private
Siddihalli	V Vedavathi/G B Vikram	635	704623896781		82*/3	1.00	1.00	Fodder	100	100	Surface	Borewell		1	Private
Siddihalli	Rudramma/Ningappa	636	794631396435		82*/4	0.65	0.65	Fodder	65	65	Surface	Borewell		0.65	Private
Siddihalli	G B Krushnareddy	637			82*/1	2.87	2.87	Fodder	287	287	Surface	Borewell		2.87	Private
Siddihalli	G T Thippeswamy	638			82*/2	1.94	1.94	Fodder	194	194	Surface	Borewell		1.94	Private
Siddihalli	G B Thippeswamy	639			83*/1	0.43	0.43	Fodder	43	43	Surface	Borewell		0.43	Private
Siddihalli	Umesh D H/ Hanumanthappa	640			83*/2	0.34	0.34	Fodder	34	34	Surface	Borewell		0.34	Private
Siddihalli	Manjula	641			83*/3	0.75	0.75	Fodder	75	75	Surface	Borewell		0.75	Private
Siddihalli	Sanna gowdra Thippaiah	642			83*/4	0.39	0.39	Fodder	39	39	Surface	Borewell		0.39	Private
Siddihalli	Manjula	643			83*/5	0.78	0.78	Fodder	78	78	Surface	Borewell		0.78	Private
Siddihalli	G K Thippeswamy	644			84*/1	1.20	1.20	Fodder	120	120	Surface	Borewell		1.2	Private
Siddihalli	D H Umesh/Hanumanthareddy	645	675407572338		84*/2	0.85	0.85	Fodder	85	85	Surface	Borewell		0.85	Private
Siddihalli	G B Thippeswamy	646			84*/3 84*/4	0.83	0.83	Fodder	83	83	Surface	Borewell		0.83	Private
Siddihalli	G BABUREDDI/JAYYANNAREDDY	647	677094577015		84*/5	0.54	0.54	Fodder	54	54	Surface	Borewell		0.54	Private
Siddihalli	G BABUREDDI/JAYYANNAREDDY	648	677094577015		85*/3	1.99	1.99	Fodder	199	199	Surface	Borewell		1.99	Private
Siddihalli	SHAMALAMMA/SHIVANNAREDDY	649	472792374855		85*/1	0.93	0.93	Fodder	93	93	Surface	Borewell		0.93	Private
Siddihalli	G K Thippeswamy	650			85*/1	0.80	0.80	Fodder	80	80	Surface	Borewell		0.8	Private
Siddihalli	D H Umesh/Hanumanthareddy	651			85*/2	0.97	0.97	Fodder	97	97	Surface	Borewell		0.97	Private
Siddihalli	Gowdra Thippaiah	652			85*/2	0.71	0.71	Fodder	71	71	Surface	Borewell		0.71	Private

Village Name	Farmer Name:	Farmer Code	Aadhar Card No.	Rate Type (Manually/Mach)	Survey No:	Total Area (Ha.)	Proposed Area for	Activity/Model/Plan	Number of Plants	No. of plants	Method of	Source of Irrigation	Area as per Type Of		Ownership of Land
													Waste Land	Cultivable	
Siddihalli	Sanna gowdru Thippaiah	653			85/*/4	0.29	0.29	Fodder	29	29	Surface	Borewell		0.29	Private
Siddihalli	HANUMAKKA/BHIMAREDDI	654	252882135404		86/*/1	1.80	1.80	Fodder	180	180	Surface	Borewell		1.8	Private
Siddihalli	J MANJUNATHA/JAYANNA REDDY	655	461203099497		86/*/2	0.47	0.47	Fodder	47	47	Surface	Borewell		0.47	Private
Siddihalli	J MANJUNATHA/JAYANNA REDDY	656	461203099497		86/*/4	0.80	0.80	Fodder	80	80	Surface	Borewell		0.8	Private
Siddihalli	SUNANDAMMA/thippeswamy	657	642926736486		86/*/3	2.05	2.05	Fodder	205	205	Surface	Borewell		2.05	Private
Siddihalli	J RAMESHAREDDI/JAYANNAREDDY	658	913523861514		86/*/4	0.80	0.80	Fodder	80	80	Surface	Borewell		0.8	Private
Siddihalli	J RAMESHAREDDI/JAYANNAREDDY	659	913523861514		86/*/2	0.40	0.40	Fodder	40	40	Surface	Borewell		0.4	Private
Siddihalli	Manjunathareddy	660			86/*/2	0.47	0.47	Fodder	47	47	Surface	Borewell		0.47	Private
Siddihalli	Mamatha	661			86/*/5	0.45	0.45	Fodder	45	45	Surface	Borewell		0.45	Private
Siddihalli	H Thippeswamy/Hanumanthappa	662	877652619164		94/*/5	0.88	0.88	Fodder	88	88	Surface	Borewell		0.88	Private
Siddihalli	H SHIVANANDA REDDY/C HANUMANTHAPPA	663	239690688976		94/*/7	1.70	1.70	Fodder	170	170	Surface	Borewell		1.7	Private
Siddihalli	LAKSHMIDEVAMMA/MAHADEVAPP A	664	431674759693		94/*/6	2.95	2.95	Fodder	295	295	Surface	Borewell		2.95	Private
Siddihalli	P T MANJUNATHA/P THIPPESWAMY	665	895726485101		94/*/3	0.97	0.97	Fodder	97	97	Surface	Borewell		0.97	Private
Siddihalli	B T Rudrappa Reddy	666			94/*/13	0.93	0.93	Fodder	93	93	Surface	Borewell		0.93	Private
Siddihalli	Thippeswamy/hanumanthappa	667			94/*/9	0.25	0.25	Fodder	25	25	Surface	Borewell		0.25	Private
Siddihalli	J G Venugopalareddy	668			94/*/4	1.20	1.20	Fodder	120	120	Surface	Borewell		1.2	Private
Siddihalli	Jayanna	669			94/*/2	0.16	0.16	Fodder	16	16	Surface	Borewell		0.16	Private
Siddihalli	Thimmareddy / Krushnareddy	670			94/*/12	1.20	1.20	Fodder	120	120	Surface	Borewell		1.2	Private
Siddihalli	SUNANDAMMA/RAMACHANDRA REDDY	671	558112359437		96/*/*	0.27	0.27	Fodder	27	27	Surface	Borewell		0.27	Private
Siddihalli	YALLAMMA/thippeswamy	672	904325921803		96/*/*	0.27	0.27	Fodder	27	27	Surface	Borewell		0.27	Private
Siddihalli	Ramaiah appaiah	673			96/*/*	0.55	0.55	Fodder	55	55	Surface	Borewell		0.55	Private
Siddihalli	Rathamma	674			99/*/*	1.94	1.94	Fodder	194	194	Surface	Borewell		1.94	Private
Bennehalli	Black Plantetion	1	No	Manually	18	5.50	5.50	Fodder	550	550	Surface	Borewell		5.5	Private
Siddihalli	MANJUNATHA V/VEERANNA	1	546371341498	Manually	41/*/1	1.54	1.54	Fodder	154	154	Surface	Borewell		1.54	Private
Siddihalli	T SHIVANNA REDDY/thippaiah	2	445544267838	Manually	41/*/2,41/3	2.10	2.10	Fodder	210	210	Surface	Borewell		2.1	Private
Siddihalli	NAGESH V/veeranna	3	569426566011	Manually	41/*/4	1.30	1.30	Fodder	130	130	Surface	Borewell		1.3	Private
Siddihalli	Krishnareddi	4		Manually	41/*/5a	3.49	3.49	Fodder	349	349	Surface	Borewell		3.49	Private
Siddihalli	M THIPPESWAMY/IYYANNA	5	569865875659	Manually	41/*/5B1	1.16	1.16	Fodder	116	116	Surface	Borewell		1.16	Private
Siddihalli	M T dhananjaya/H THIPPESWAMY	6	678620536538	Manually	41/*/5B2	1.15	1.15	Fodder	115	115	Surface	Borewell		1.15	Private
Siddihalli	HANUMANTHA REDDY/Late Thippaiah	7	857163242566	Manually	41/*/6	0.68	0.68	Fodder	68	68	Surface	Borewell		0.68	Private
Siddihalli	Manjunatah	8		Manually	41/1	1.54	1.54	Fodder	154	154	Surface	Borewell		1.54	Private
Siddihalli	I Harish Kumar	9		Manually	41/5b3	1.25	1.25	Fodder	125	125	Surface	Borewell		1.25	Private
Siddihalli	C T Sathish/Thippeswamy	10	318785795825	Manually	42/*/1, 42/2	2.72	2.72	Fodder	272	272	Surface	Borewell		2.72	Private
Siddihalli	B Thippeswamy/C T Bheemareddy	11	805340473630	Manually	42/*/2	1.25	1.25	Fodder	125	125	Surface	Borewell		1.25	Private
Siddihalli	Jalakshmi/Bimareddi	12		Manually	42/*/2	1.25	1.25	Fodder	125	125	Surface	Borewell		1.25	Private
Siddihalli	Lakshmidevi/Dhannjaya Reddy	13	366279250314	Manually	42/*/3	2.88	2.88	Fodder	288	288	Surface	Borewell		2.88	Private
Siddihalli	Vijay/RAMAREDDY	14	429473087800	Manually	42/*/5	1.57	1.57	Fodder	157	157	Surface	Borewell		1.57	Private

Village Name	Farmer Name:	Farmer Code	Aadhar Card No.	Rate Type (Manually/Mach)	Survey No:	Total Area (Ha.)	Proposed Area for	Activity/Model/Plan	Number of Plants	No. of plants	Method of	Source of Irrigation	Area as per Type Of		Ownership of Land
													Waste Land	Cultivable	
Siddihalli	B.T.Lakshmidevi	15		Manually	42/3	2.88	2.88	Fodder	288	288	Surface	Borewell		2.88	Private
Siddihalli	Thippaiah	16		Manually	42/6	3.02	3.02	Fodder	302	302	Surface	Borewell		3.02	Private
Siddihalli	MALLIKARJUNAPPA B/basanna	17	703042977486	Manually	43/*/1	2.15	2.15	Fodder	215	215	Surface	Borewell		2.15	Private
Siddihalli	B THIPPERUDRAPPA/basanna	18	696115370399	Manually	43/*/2	2.15	2.15	Fodder	215	215	Surface	Borewell		2.15	Private
Siddihalli	Saidanna	19		Manually	43/1	2.15	2.15	Fodder	215	215	Surface	Borewell		2.15	Private
Siddihalli	Mallikarjunappa	20		Manually	43/3	2.15	2.15	Fodder	215	215	Surface	Borewell		2.15	Private
Siddihalli	B S NAGARAJA/SHARANAPPA Thippeswamy	21	910374559144	Manually	44/*/*	0.39	0.39	Fodder	39	39	Surface	Borewell		0.39	Private
Siddihalli	B S Karibasappa/SHARANAPPA	22	818313769085	Manually	44/*/*, 45/*/2	1.48	1.48	Fodder	148	148	Surface	Borewell		1.48	Private
Siddihalli	J Veeranan/VEERABHADRAPPA	23	267306022800	Manually	45/*/1	2.49	2.49	Fodder	249	249	Surface	Borewell		2.49	Private
Siddihalli	B T THIMMAREDDY/B THIPPESWAMY	24	261169324879	Manually	45/*/3	1.16	1.16	Fodder	116	116	Surface	Borewell		1.16	Private
Siddihalli	B H Anantha Reddy/Hanumanthappa	25	269385261849	Manually	45/*/4	0.64	0.64	Fodder	64	64	Surface	Borewell		0.64	Private
Siddihalli	Ningamma/Chandrappa	26	540009178495	Manually	45/*/5	1.13	1.13	Fodder	113	113	Surface	Borewell		1.13	Private
Siddihalli	SARSWATHI/SATHYANARAYANAREDDY SUDARSHANAREDDY	27	529574953251	Manually	45/*/6	1.13	1.13	Fodder	113	113	Surface	Borewell		1.13	Private
Siddihalli	B R THIPPESH/B T RUDRAPPAREDDY	28	812116101367	Manually	45/*/7	1.13	1.13	Fodder	113	113	Surface	Borewell		1.13	Private
Siddihalli	Karibasappa	29		Manually	45/2	1.29	1.29	Fodder	129	129	Surface	Borewell		1.29	Private
Siddihalli	J Veeranan/VEERABHADRAPPA	30	267306022800	Manually	46/*/1	0.48	0.48	Fodder	48	48	Surface	Borewell		0.48	Private
Siddihalli	B H KESHAVAREDDI/BAILUHANUMANTHAPPA	31	636705872822	Manually	46/*/2	2.94	2.94	Fodder	294	294	Surface	Borewell		2.94	Private
Siddihalli	B T THIMMAREDDY/B THIPPESWAMY	32	261169324879	Manually	46/*/3	0.97	0.97	Fodder	97	97	Surface	Borewell		0.97	Private
Siddihalli	H Thippeswamy/Hanumanthappa	33	877652619164	Manually	46/*/4	0.98	0.98	Fodder	98	98	Surface	Borewell		0.98	Private
Siddihalli	B H Anantha Reddy/Hanumanthappa	34	269385261849	Manually	46/*/5	0.96	0.96	Fodder	96	96	Surface	Borewell		0.96	Private
Siddihalli	B T DHANANJAYAREDDY/BAJJE THIPPESWAMY	35	548324014865	Manually	46/*/6	1.92	1.92	Fodder	192	192	Surface	Borewell		1.92	Private
Siddihalli	P H MANJUNATHA REDDY/HANUMANTHAPPA	36	595891490134	Manually	46/*/7	1.37	1.37	Fodder	137	137	Surface	Borewell		1.37	Private
Siddihalli	B RADHAMMA/BHEEMAREDDY	37	433166149460	Manually	46/*/8	1.00	1.00	Fodder	100	100	Surface	Borewell		1	Private
Siddihalli	H Thippeswamy/Hanumanthappa	38	877652619164	Manually	48/*/2	1.26	1.26	Fodder	126	126	Surface	Borewell		1.26	Private
Siddihalli	B.H.Hananthareddi	39		Manually	48/1	0.62	0.62	Fodder	62	62	Surface	Borewell		0.62	Private
Siddihalli	SAROJAMMA/GOVINDA REDDY B	40	899997479590	Manually	49/*/1	1.88	1.88	Fodder	188	188	Surface	Borewell		1.88	Private
Siddihalli	SATHYA NARYANA REDDY/AIYANNA REDDY	41	865191165205	Manually	49/*/2	7.90	7.90	Fodder	790	790	Surface	Borewell		7.9	Private
Siddihalli	S N Venugopala Reddy/HANUMANTHAPPA NARAYANA REDDY	42	550726829485	Manually	49/*/3	1.41	1.41	Fodder	141	141	Surface	Borewell		1.41	Private
Siddihalli	P Krishna Reddy/Bhimappa	43	712973285110	Manually	49/*/4	1.35	1.35	Fodder	135	135	Surface	Borewell		1.35	Private
Siddihalli	HANUMANTHAREDDY/Pai Bhimareddy	44	515048220340	Manually	49/*/5	1.35	1.35	Fodder	135	135	Surface	Borewell		1.35	Private
Siddihalli	ANILBABU P K/KRISHNAREDDY P B	45	814149657956	Manually	49/*/6	1.01	1.01	Fodder	101	101	Surface	Borewell		1.01	Private
Siddihalli	SUNIL KUMAR P K/krishnareddy	46	683201118907	Manually	49/*/7	1.18	1.18	Fodder	118	118	Surface	Borewell		1.18	Private
Siddihalli	A.T.Lakshmanareddy/THIMMAREDDY	47	999613302197	Manually	50/*/*	7.08	7.08	Fodder	708	708	Surface	Borewell		7.08	Private

Village Name	Farmer Name:	Farmer Code	Aadhar Card No.	Rate Type (Manually/Mach)	Survey No:	Total Area (Ha.)	Proposed Area for	Activity/Model/Plan	Number of Plants	No. of plants	Method of	Source of Irrigation	Area as per Type Of		Ownership of Land
													Waste Land	Cultivable	
Siddihalli	BALAMMA/PUJARI GONDAIAH	48	449099617081	Manually	51*/1	0.86	0.86	Fodder	86	86	Surface	Borewell		0.86	Private
Siddihalli	Gowdra Channappa/GOWDRA BALAPPA	49	722805628087	Manually	51*/1	0.86	0.86	Fodder	86	86	Surface	Borewell		0.86	Private
Siddihalli	S K Narayanareddy/S Krishnareddi	50	712973285110	Manually	51*/2	2.64	2.64	Fodder	264	264	Surface	Borewell		2.64	Private
Siddihalli	S K Ramareddy/S Krishnareddy	51	770665844106	Manually	51*/3	0.88	0.88	Fodder	88	88	Surface	Borewell		0.88	Private
Siddihalli	B T Mahanthesi/Thippeswamy	52	994294814556	Manually	52*/3	1.33	1.33	Fodder	133	133	Surface	Borewell		1.33	Private
Siddihalli	B T Shivanna/THIPPESWAMY	53	828391540687	Manually	52*/3	1.60	1.60	Fodder	160	160	Surface	Borewell		1.6	Private
Siddihalli	B S NAGARAJA/SHARANAPPA Karibasappa	54	910374559144	Manually	52*/3	3.60	3.60	Fodder	360	360	Surface	Borewell		3.6	Private
Siddihalli	MALLIKARJUNA/DEVENDRAPPA	55	830519675934	Manually	52*/3b2	1.17	1.17	Fodder	117	117	Surface	Borewell		1.17	Private
Siddihalli	A B DAYANAND/BHEEMAREDDY	56	213769128295	Manually	52*/5	1.60	1.60	Fodder	160	160	Surface	Borewell		1.6	Private
Siddihalli	Hanumanthareddy	57		Manually	52/1	1.77	1.77	Fodder	177	177	Surface	Borewell		1.77	Private
Siddihalli	Mahantheshappa	58		Manually	52/3	1.33	1.33	Fodder	133	133	Surface	Borewell		1.33	Private
Siddihalli	Papanna	59		Manually	52/4	0.41	0.41	Fodder	41	41	Surface	Borewell		0.41	Private
Siddihalli	Thippeswamy B H/Bajje Hanumanthappa	60	785000354240	Manually	53*/1	1.76	1.76	Fodder	176	176	Surface	Borewell		1.76	Private
Siddihalli	B H Anantha Reddy/Hanumanthappa	61	269385261849	Manually	53*/2	1.53	1.53	Fodder	153	153	Surface	Borewell		1.53	Private
Siddihalli	Sulochanamma/Krishna Reddy	62	901550405409	Manually	53*/2	1.20	1.20	Fodder	120	120	Surface	Borewell		1.2	Private
Siddihalli	Thippeswamy B H/Bajje Hanumanthappa	63	785000354240	Manually	53*/2	1.53	1.53	Fodder	153	153	Surface	Borewell		1.53	Private
Siddihalli	P H MANJUNATHA REDDY/HANUMANTHAPPA	64	595891490134	Manually	53*/3	3.51	3.51	Fodder	351	351	Surface	Borewell		3.51	Private
Siddihalli	B V RAMESHA REDDY/VASUDEVA REDDY	65	591817168947	Manually	53*/4	1.80	1.80	Fodder	180	180	Surface	Borewell		1.8	Private
Siddihalli	B H Anantha Reddy/Hanumanthappa	66	269385261849	Manually	53*/5	1.75	1.75	Fodder	175	175	Surface	Borewell		1.75	Private
Siddihalli	THANUSHREE B R/B V RAMESHA REDDY	67	695232586796	Manually	53*/6	1.00	1.00	Fodder	100	100	Surface	Borewell		1	Private
Siddihalli	B R ANUSHA/B V RAMESH REDDY	68	846913217944	Manually	53*/7	1.00	1.00	Fodder	100	100	Surface	Borewell		1	Private
Siddihalli	C T SHYAM PRASAD/H THIPPESWAMY	69	668912815216	Manually	54*/1	1.22	1.22	Fodder	122	122	Surface	Borewell		1.22	Private
Siddihalli	MITHUNA KUMAR B M/MANJANNA	70	528005609335	Manually	54*/2	1.42	1.42	Fodder	142	142	Surface	Borewell		1.42	Private
Siddihalli	MALLIKARJUNAPPA A S/SHIVALINGAPPA	71	780359523212	Manually	57*/1	2.40	2.40	Fodder	240	240	Surface	Borewell		2.4	Private
Siddihalli	K T MANJANNA/THIPPAIAH	72	559919230824	Manually	57*/1	2.00	2.00	Fodder	200	200	Surface	Borewell		2	Private
Siddihalli	KAMALAMM	73		Manually	57*/1	2.09	2.09	Fodder	209	209	Surface	Borewell		2.09	Private
Siddihalli	K V MALLAMMA/Hanumanthareddy	74	204553856152	Manually	57*/2	1.87	1.87	Fodder	187	187	Surface	Borewell		1.87	Private
Siddihalli	THIPPESWAMY S N/Nagendra Reddy	75	647169326919	Manually	59*/2	1.76	1.76	Fodder	176	176	Surface	Borewell		1.76	Private
Siddihalli	M D RADHA/Y R Babu Reddy	76	331253381282	Manually	59*/3, 59*/8	1.58	1.58	Fodder	158	158	Surface	Borewell		1.58	Private
Siddihalli	ANAND REDDI P/Papanna B Jayamma	77	445759409164	Manually	59*/5	0.57	0.57	Fodder	57	57	Surface	Borewell		0.57	Private
Siddihalli	VEMAREDDY K G/Gangappa reddy H	78	321436053038	Manually	59*/6	0.32	0.32	Fodder	32	32	Surface	Borewell		0.32	Private
Siddihalli	Nagaraja	79		Manually	59/4	0.64	0.64	Fodder	64	64	Surface	Borewell		0.64	Private
Siddihalli	Thippanna	80		Manually	59/7a,59/7ba59/7c	2.28	2.28	Fodder	228	228	Surface	Borewell		2.28	Private

Village Name	Farmer Name:	Farmer Code	Aadhar Card No.	Rate Type (Manually/Mach)	Survey No:	Total Area (Ha.)	Proposed Area for	Activity/Model/Plan	Number of Plants	No. of plants	Method of	Source of Irrigation	Area as per Type Of		Ownership of Land
													Waste Land	Cultivable	
Siddihalli	Huligemma	81		Manually	59/7c	0.88	0.88	Fodder	88	88	Surface	Borewell		0.88	Private
Siddihalli	H raghav reddy/Hanumanthappa	82	981453736143	Manually	60/*/1	1.83	1.83	Fodder	183	183	Surface	Borewell		1.83	Private
Siddihalli	JAYAMMA/GOVINDAREDDY	83	892381665445	Manually	60/*/2	1.00	1.00	Fodder	100	100	Surface	Borewell		1	Private
Siddihalli	P T HANUMAKKA/Govinda Reddy	84	426133370804	Manually	60/*/3	0.90	0.90	Fodder	90	90	Surface	Borewell		0.9	Private
Siddihalli	B S THIPPESWAMY/Shivanna b t	85	909076454682	Manually	60/*/4	0.98	0.98	Fodder	98	98	Surface	Borewell		0.98	Private
Siddihalli	D Sudha	86		Manually	60/5	1.20	1.20	Fodder	120	120	Surface	Borewell		1.2	Private
Siddihalli	Hanumanthappa	87		Manually	61/1	1.20	1.20	Fodder	120	120	Surface	Borewell		1.2	Private
Siddihalli	Thippeswamy	88		Manually	61/2	2.12	2.12	Fodder	212	212	Surface	Borewell		2.12	Private
Siddihalli	LOKAPPA S/SAMADAPPA	89	522738089470	Manually	62/*/*	1.20	1.20	Fodder	120	120	Surface	Borewell		1.2	Private
Siddihalli	LOKAPPA S/SAMADAPPA	90	230855041386	Manually	62/*/2	1.09	1.09	Fodder	109	109	Surface	Borewell		1.09	Private
Siddihalli	G K THIPPESWAMY/Krishna reddy	91	877652619164	Manually	62/*/4	1.08	1.08	Fodder	108	108	Surface	Borewell		1.08	Private
Siddihalli	H Thippeswamy/Hanumanthappa	92	368042706029	Manually	62/*/5	1.10	1.10	Fodder	110	110	Surface	Borewell		1.1	Private
Siddihalli	NIBBAGUR THIMMANA/Palanna	93	712074770692	Manually	9/*/1	0.45	0.45	Fodder	45	45	Surface	Borewell		0.45	Private
Siddihalli	N RAMAPPA/PALAI AH	94	987661039843	Manually	9/*/2	0.45	0.45	Fodder	45	45	Surface	Borewell		0.45	Private
Siddihalli	NIBAGURU SHARANAPPA/THIMMANNA	95	547388899979	Manually	9/*/3	0.45	0.45	Fodder	45	45	Surface	Borewell		0.45	Private
Siddihalli	CHANDRAMMA/NAGAPPA	96	441379259706	Manually	9/*/4	0.45	0.45	Fodder	45	45	Surface	Borewell		0.45	Private
Siddihalli	ERAMMA/SHIVANNA	97	979877919193	Manually	9/*/5	1.06	1.06	Fodder	106	106	Surface	Borewell		1.06	Private
Siddihalli	NIBBAGURU PALANNA/HANUMAPPA	98	928824991234	Manually	9/*/6	0.90	0.90	Fodder	90	90	Surface	Borewell		0.9	Private
Siddihalli	Thippamma/Bosajja	99	869288729345	Manually	9/*/7	0.90	0.90	Fodder	90	90	Surface	Borewell		0.9	Private
Siddihalli	Thippamma/Bosajja	100	869288729345	Manually	10/*/*	0.30	0.30	Fodder	30	30	Surface	Borewell		0.3	Private
Siddihalli	JAYAMMA/THIPPANNA	101	590731606697	Manually	10/*/*	0.30	0.30	Fodder	30	30	Surface	Borewell		0.3	Private
Siddihalli	NAGARAJAPPA/SIDDAPPA	102	709435606005	Manually	11/*/*	1.14	1.14	Fodder	114	114	Surface	Borewell		1.14	Private
Siddihalli	THIPPAYYA/SIDDAPPA	103	648480699290	Manually	11/*/*	1.14	1.14	Fodder	114	114	Surface	Borewell		1.14	Private
Siddihalli	THIPPAYYA/SIDDAPPA	104	648480699290	Manually	12/*/1	0.80	0.80	Fodder	80	80	Surface	Borewell		0.8	Private
Siddihalli	H raghav reddy/Hanumanthappa	105	981453736143	Manually	19/*/1	1.58	1.58	Fodder	158	158	Surface	Borewell		1.58	Private
Siddihalli	B.T.Lakshmidevi	106		Manually	19/2	1.21	1.21	Fodder	121	121	Surface	Borewell		1.21	Private
Siddihalli	C.T.Ramareddi	107		Manually	19/3	0.67	0.67	Fodder	67	67	Surface	Borewell		0.67	Private
Siddihalli	R.T.Nagaraja/Rathnamma	108	410200703798	Manually	20/*/1	1.33	1.33	Fodder	133	133	Surface	Borewell		1.33	Private
Siddihalli	T.Mukunda S/O Le   Thippareddi	109		Manually	20/*/2	1.55	1.55	Fodder	155	155	Surface	Borewell		1.55	Private
Siddihalli	A.T.Lakshmanareddy/THIMMAREDDY	110	999613302197	Manually	31/*/1	1.20	1.20	Fodder	120	120	Surface	Borewell		1.2	Private
Siddihalli	Parvatamma/Ramareddi	111		Manually	31/2	1.40	1.40	Fodder	140	140	Surface	Borewell		1.4	Private
Siddihalli	Ramappa	112		Manually	32/1	0.69	0.69	Fodder	69	69	Surface	Borewell		0.69	Private
Siddihalli	Iramma	113		Manually	33/*	0.40	0.40	Fodder	40	40	Surface	Borewell		0.4	Private
Siddihalli	Thippeswamy	114		Manually	33/2,	1.33	1.33	Fodder	133	133	Surface	Borewell		1.33	Private
Siddihalli	THIPPAMMA/H T RAMAPPA	115	258430081897	Manually	34/*/*	5.25	5.25	Fodder	525	525	Surface	Borewell		5.25	Private
Siddihalli	Ramachandrappa/Tippanna	116	276287476664	Manually	35/*/10	0.40	0.40	Fodder	40	40	Surface	Borewell		0.4	Private
Siddihalli	LAKSHMIDEVI/THIMMARAYAPPA	117	992227862706	Manually	35/*/11	0.16	0.16	Fodder	16	16	Surface	Borewell		0.16	Private
Siddihalli	RATHNAMMA/KRISHNAPPA	118	880196024949	Manually	35/*/12	0.46	0.46	Fodder	46	46	Surface	Borewell		0.46	Private
Siddihalli	Chandrappa	119		Manually	35/*/13	0.40	0.40	Fodder	40	40	Surface	Borewell		0.4	Private
Siddihalli	THIPPAMMA/RAMAPPA	120	559669587081	Manually	35/*/2	2.20	2.20	Fodder	220	220	Surface	Borewell		2.2	Private
Siddihalli	Gurushantamma/Ramappa	121	677727471774	Manually	35/*/4	0.60	0.60	Fodder	60	60	Surface	Borewell		0.6	Private
Siddihalli	Bosappa/Gondaiah	122	635607949887	Manually	35/*/6	0.80	0.80	Fodder	80	80	Surface	Borewell		0.8	Private
Siddihalli	Sanna palappa/Thimmaiah	123	667692278098	Manually	35/*/8	0.85	0.85	Fodder	85	85	Surface	Borewell		0.85	Private



Village Name	Farmer Name:	Farmer Code	Aadhar Card No.	Rate Type (Manually/Mach)	Survey No:	Total Area (Ha.)	Proposed Area for	Activity/Model/Plan	Number of Plants	No. of plants	Method of	Source of Irrigation	Area as per Type Of		Ownership of Land
													Waste Land	Cultivable	
Siddihalli	THIPPAMMA/H T RAMAPPA	124	258430081897	Manually	35/*/9	1.81	1.81	Fodder	181	181	Surface	Borewell		1.81	Private
Siddihalli	Thippaiah	125		Manually	35/1	2.25	2.25	Fodder	225	225	Surface	Borewell		2.25	Private
Siddihalli	Rajanna	126		Manually	35/14	0.46	0.46	Fodder	46	46	Surface	Borewell		0.46	Private
Siddihalli	Katappa	127		Manually	35/5/ 35/7	1.88	1.88	Fodder	188	188	Surface	Borewell		1.88	Private
Siddihalli	Thippaiah/Bosappa	128	815381328894	Manually	36/*/2, 35/1, 36/*/3	4.38	4.38	Fodder	438	438	Surface	Borewell		4.38	Private
Siddihalli	MALIGE NAGAPPA/BHOSAPPA	129	578897265537	Manually	36/*/5	0.50	0.50	Fodder	50	50	Surface	Borewell		0.5	Private
Siddihalli	G B PANDURANGAPPA/BHOSAPPA	130	334073424380	Manually	36/*/6	0.59	0.59	Fodder	59	59	Surface	Borewell		0.59	Private
Siddihalli	RATHNAMMA/KRISHNAPPA	131	880196024949	Manually	36/*/7	0.40	0.40	Fodder	40	40	Surface	Borewell		0.4	Private
Siddihalli	Chandrappa	132		Manually	36/1	1.20	1.20	Fodder	120	120	Surface	Borewell		1.2	Private
Siddihalli	Rajappa	133		Manually	36/4	1.20	1.20	Fodder	120	120	Surface	Borewell		1.2	Private
Siddihalli	VENKATESHA REDDY G/GOVINDA REDDY	134	960784429717	Manually	37/*/1B1	1.62	1.62	Fodder	162	162	Surface	Borewell		1.62	Private
Siddihalli	SHARANAPPA/THIPAIAH	135	628615567636	Manually	37/*/1B2	2.00	2.00	Fodder	200	200	Surface	Borewell		2	Private
Siddihalli	B pushpa/K b govinda raju reddy	136	522333178494	Manually	37/*/3	1.48	1.48	Fodder	148	148	Surface	Borewell		1.48	Private
Siddihalli	Ramareddi	137		Manually	37/1A	1.60	1.60	Fodder	160	160	Surface	Borewell		1.6	Private
Siddihalli	sATHYA NARYANA REDDY	138		Manually	37/2	1.35	1.35	Fodder	135	135	Surface	Borewell		1.35	Private
Siddihalli	GOVINDA REDDY/Iyyanna Reddy	139	407727053332	Manually	37/4, 38/*/3	3.26	3.26	Fodder	326	326	Surface	Borewell		3.26	Private
Siddihalli	Mahanthesha Reddi	140		Manually	37/5	1.35	1.35	Fodder	135	135	Surface	Borewell		1.35	Private
Siddihalli	Thippeswamyreddi	141		Manually	37/6	4.02	4.02	Fodder	402	402	Surface	Borewell		4.02	Private
Siddihalli	D T Aiyannareddi/Thippeswamy	142	959798635839	Manually	38/*/2	2.62	2.62	Fodder	262	262	Surface	Borewell		2.62	Private
Siddihalli	Govinda REDDY	143		Manually	38/1, 38/3	6.05	6.05	Fodder	605	605	Surface	Borewell		6.05	Private
Siddihalli	D.T.Vishwanatha	144		Manually	38/2	5.25	5.25	Fodder	525	525	Surface	Borewell		5.25	Private
Siddihalli	A.T.Lakshmanareddy/THIMMAREDDY	145	999613302197	Manually	39/*/*	8.50	8.50	Fodder	850	850	Surface	Borewell		8.5	Private
Siddihalli	R.T.Nagaraja/Rathnamma	146	410200703798	Manually	40/*/*	3.84	3.84	Fodder	384	384	Surface	Borewell		3.84	Private
Siddihalli	R.T.Nagaraja/Rathnamma	147	410200703798	Manually	40/*/*	2.54	2.54	Fodder	254	254	Surface	Borewell		2.54	Private
Siddihalli	M R GEETHA/A G Ramarddy	148	276005609865	Manually	40/*/*	2.35	2.35	Fodder	235	235	Surface	Borewell		2.35	Private
Siddihalli	A LOKESHAREDDY/GOVINDAPPA	149	526888264433	Manually	40/*/*	3.36	3.36	Fodder	336	336	Surface	Borewell		3.36	Private
Siddihalli	B.T.RUDRAPPAREDDY/THIPPESWAMY	150	815706855091	Manually	55/*/*	1.60	1.60	Fodder	160	160	Surface	Borewell		1.6	Private
Siddihalli	B T DHANANJAYAREDDY/BAJJE THIPPESWAMY	151	548324014865	Manually	55/*/*	1.60	1.60	Fodder	160	160	Surface	Borewell		1.6	Private
Siddihalli	K H Anantha reddy/KRUSHNA REDDY	152	541487401447	Manually	55/*/*, 55/3	1.64	1.64	Fodder	164	164	Surface	Borewell		1.64	Private
Siddihalli	SHAKUNTALA K B/Late Hema Reddy	153	521472339859	Manually	55/*/2	2.20	2.20	Fodder	220	220	Surface	Borewell		2.2	Private
Siddihalli	B T MANJANNA REDDY/THIPPESWAMY	154	227322369226	Manually	55/*/3	0.10	0.10	Fodder	10	10	Surface	Borewell		0.1	Private
Halehalli	GURUMURTHY/THIPPAYYA	155	382182637334	Manually	36/*/1	1.30	1.30	Fodder	130	130	Surface	Borewell		1.3	Private
Halehalli	H JAYANNA REDDY/Goevindappa	156	878555902625	Manually	36/*/5	1.94	1.94	Fodder	194	194	Surface	Borewell		1.94	Private
Halehalli	JAYAMMA/GOVINDAPPA	157	433250440027	Manually	36/*/3	1.92	1.92	Fodder	192	192	Surface	Borewell		1.92	Private
Halehalli	THIPPESWAMY/Hanumamthappa	158	878555902625	Manually	36/*/2	1.31	1.31	Fodder	131	131	Surface	Borewell		1.31	Private
Halehalli	D.G Govindappa	159		Manually	36/4	1.10	1.10	Fodder	110	110	Surface	Borewell		1.1	Private

Village Name	Farmer Name:	Farmer Code	Aadhar Card No.	Rate Type (Manually/Mach)	Survey No:	Total Area (Ha.)	Proposed Area for	Activity/Model/Plan	Number of Plants	No. of plants	Method of	Source of Irrigation	Area as per Type Of		Ownership of Land
													Waste Land	Cultivable	
Halehalli	M T dhananjaya/H THIPPESWAMY	160	678620536538	Manually	37/*/4	1.88	1.88	Fodder	188	188	Surface	Borewell		1.88	Private
Halehalli	PADMA L/LOKESHA REDDI	161	964523386456	Manually	37/*/1	6.00	6.00	Fodder	600	600	Surface	Borewell		6	Private
Halehalli	SUNANDAMMA/thippeswamy	162	642926736486	Manually	37/*/5	1.60	1.60	Fodder	160	160	Surface	Borewell		1.6	Private
Halehalli	SARASWATHI V T/Timmareddi	163	313745482924	Manually	37/*/2	2.00	2.00	Fodder	200	200	Surface	Borewell		2	Private
Halehalli	VINUTHA M B/Panchaksharayya H C	164	666536770730	Manually	37/*/6	1.20	1.20	Fodder	120	120	Surface	Borewell		1.2	Private
Halehalli	THIPPESWAMY/Hanumamthappa	165	878555902625	Manually	37/*/3	0.80	0.80	Fodder	80	80	Surface	Borewell		0.8	Private
Halehalli	Panchaksharaiah H C/H M Channaiah	166	476246825059	Manually	37/*/7	1.37	1.37	Fodder	137	137	Surface	Borewell		1.37	Private
Halehalli	MANJUNATHA REDDI BT/THIPPAREDDI	167	628784376649	Manually	38/*/2	3.42	3.42	Fodder	342	342	Surface	Borewell		3.42	Private
Halehalli	B RAMAKRUSHNAREDDY/SANNA HANUMANTHAPPA	168	628784376649	Manually	38/*/1	2.48	2.48	Fodder	248	248	Surface	Borewell		2.48	Private
Halehalli	THIPPESWAMY/Hanumamthappa	169	878555902625	Manually	38/*/1	1.23	1.23	Fodder	123	123	Surface	Borewell		1.23	Private
Halehalli	SHANTHAMMA/RUDRAPPA REDDY	170	525877788902	Manually	39/*/3	1.20	1.20	Fodder	120	120	Surface	Borewell		1.2	Private
Halehalli	NAGARAJA L/LOKESHAPPA Lakshmi B R	171	596840986922	Manually	39/*/4	2.24	2.24	Fodder	224	224	Surface	Borewell		2.24	Private
Halehalli	NAGARAJA L/LOKESHAPPA	172	596840986922	Manually	39/*/5	1.60	1.60	Fodder	160	160	Surface	Borewell		1.6	Private
Halehalli	NAGARAJA L/LOKESHAPPA Sridara	173	596840986922	Manually	39/*/2 39/1	1.34	1.34	Fodder	134	134	Surface	Borewell		1.34	Private
Halehalli	B M RUDRAMUNI	174		Manually	39/1	1.20	1.20	Fodder	120	120	Surface	Borewell		1.2	Private
Halehalli	SUSHILAMMA/BHEEMREDDY	175	396052507555	Manually	40/*/1, 40/*/2	9.09	9.09	Fodder	909	909	Surface	Borewell		9.09	Private
Halehalli	THIPPESWAMY/THIPPESWAMY	176	969648954393	Manually	41/*/5	1.41	1.41	Fodder	141	141	Surface	Borewell		1.41	Private
Halehalli	Sharadamma/Sanna thimmappa	177	890248922287	Manually	41/*/3	0.86	0.86	Fodder	86	86	Surface	Borewell		0.86	Private
Halehalli	Sharadamma/Sanna thimmappa Nagaraja	178	890248922287	Manually	41/*/3	1.20	1.20	Fodder	120	120	Surface	Borewell		1.2	Private
Halehalli	Muttappa/Duggappa	179	436689469288	Manually	41/*/6	2.07	2.07	Fodder	207	207	Surface	Borewell		2.07	Private
Halehalli	N T Yariswamy	180		Manually	41/2	4.88	4.88	Fodder	488	488	Surface	Borewell		4.88	Private
Halehalli	Thimmappa	181		Manually	41/1	2.81	2.81	Fodder	281	281	Surface	Borewell		2.81	Private
Halehalli	MADAPPA N G/SANNA HANUMANTHAPPA	182	815723112464	Manually	41/*/4	1.40	1.40	Fodder	140	140	Surface	Borewell		1.4	Private
Halehalli	DUGGAYYA/DUGGAPPA	183	470990285741	Manually	41/*/3	2.06	2.06	Fodder	206	206	Surface	Borewell		2.06	Private
Halehalli	GURUMURTHY/THIPPAYYA	184	382182637334	Manually	42/*/1	4.27	4.27	Fodder	427	427	Surface	Borewell		4.27	Private
Halehalli	KAMALAMMA/Hanumanthareddy B	185	941334192854	Manually	42/*/2	2.00	2.00	Fodder	200	200	Surface	Borewell		2	Private
Halehalli	D G Sureha	186		Manually	42/3	0.90	0.90	Fodder	90	90	Surface	Borewell		0.9	Private
Halehalli	KAMALA/VENKATESHAREDDY	187	657943939654	Manually	43/*/2A1	4.33	4.33	Fodder	433	433	Surface	Borewell		4.33	Private
Halehalli	B RAMAKRUSHNAREDDY/SANNA HANUMANTHAPPA	188	866959528135	Manually	43/*/2B	2.66	2.66	Fodder	266	266	Surface	Borewell		2.66	Private
Halehalli	G T NARAYANAREDDY/THIMMAPPA	189	849519880846	Manually	43/*/2A2	1.52	1.52	Fodder	152	152	Surface	Borewell		1.52	Private
Halehalli	THIMMAREDDI N/G T NARAYANAREDDI	190	10727101014958	Manually	43/*/1	2.00	2.00	Fodder	200	200	Surface	Borewell		2	Private
Halehalli	MADHUMALA/CHANDRAPPA	191	799515188041	Manually	44/*/3	0.73	0.73	Fodder	73	73	Surface	Borewell		0.73	Private
Halehalli	T NIVEDITHA/THIPPAIAH	192	754106225481	Manually	44/*/2	1.45	1.45	Fodder	145	145	Surface	Borewell		1.45	Private
Halehalli	B RAMAKRUSHNAREDDY/SANNA HANUMANTHAPPA	193	866959528135	Manually	44/*/4	1.47	1.47	Fodder	147	147	Surface	Borewell		1.47	Private

Village Name	Farmer Name:	Farmer Code	Aadhar Card No.	Rate Type (Manually/Mach)	Survey No:	Total Area (Ha.)	Proposed Area for	Activity/Model/Plan	Number of Plants	No. of plants	Method of	Source of Irrigation	Area as per Type Of		Ownership of Land
													Waste Land	Cultivable	
Halehalli	GOVINDAPPA/Nongappa	194	340769262725	Manually	44*/1	1.97	1.97	Fodder	197	197	Surface	Borewell		1.97	Private
Halehalli	B H SHRINIVASAREDDI/BAILU HANUMANTHAPPA	195	669122895112	Manually	35*/1	2.23	2.23	Fodder	223	223	Surface	Borewell		2.23	Private
Halehalli	RamaREDDI	196		Manually	35*/1	4.40	4.40	Fodder	440	440	Surface	Borewell		4.4	Private
Halehalli	B M AVINASH/MANJUNATHA REDDI	197	890295232929	Manually	35*/2	2.99	2.99	Fodder	299	299	Surface	Borewell		2.99	Private
Halehalli	B K SUSHEEL KUMAR/B K KESHAVAREDDY	198	597052721371	Manually	35*/4	1.00	1.00	Fodder	100	100	Surface	Borewell		1	Private
Halehalli	B H KESHAVAREDDI/BAILUHANUMANTHAPPA	199	636705872822	Manually	35*/3	1.60	1.60	Fodder	160	160	Surface	Borewell		1.6	Private
Halehalli	Sannanagamma	200		Manually	45*/*	7.34	7.34	Fodder	734	734	Surface	Borewell		7.34	Private
Halehalli	Krishnappa	201		Manually	46*/*	2.11	2.11	Fodder	211	211	Surface	Borewell		2.11	Private
Halehalli	N Pradeep/G R Narayanareddy	202	592628279905	Manually	47*/1A	1.63	1.63	Fodder	163	163	Surface	Borewell		1.63	Private
Halehalli	MahalinGAPPA	203		Manually	47*/*	0.80	0.80	Fodder	80	80	Surface	Borewell		0.8	Private
Halehalli	MANJUNATHA REDDI BT/THIPPAREDDI	204	628784376649	Manually	47*/3A, 47/2, 47*/3B	7.28	7.28	Fodder	728	728	Surface	Borewell		7.28	Private
Halehalli	V GURULINGAPPA/veeranna	205	359385065196	Manually	48*/1	1.60	1.60	Fodder	160	160	Surface	Borewell		1.6	Private
Halehalli	V RANGAPPA/M veeranna	206	768377882858	Manually	48*/2	1.29	1.29	Fodder	129	129	Surface	Borewell		1.29	Private
Halehalli	Nagendrappa	207		Manually	49*/*, 50*/*, 51/1	2.89	2.89	Fodder	289	289	Surface	Borewell		2.89	Private
Halehalli	Shabinataz/Shamshir haamad	208		Manually	51/4	1.31	1.31	Fodder	131	131	Surface	Borewell		1.31	Private
Halehalli	DONNAPPA REDDY/Thimappa reddy	209	699775497954	Manually	51*/5	0.94	0.94	Fodder	94	94	Surface	Borewell		0.94	Private
Halehalli	R T VENKATESH REDDY/THIMMAREDDY	210	557427353027	Manually	51*/6, 51/2	0.90	0.90	Fodder	90	90	Surface	Borewell		0.9	Private
Halehalli	RATHNAMMA/THIMMAREDDY	211	914585602911	Manually	51*/3	0.60	0.60	Fodder	60	60	Surface	Borewell		0.6	Private
Halehalli	SANGAMESHWARA/PALLAPPA	212	402766183770	Manually	53*/2A	2.01	2.01	Fodder	201	201	Surface	Borewell		2.01	Private
Halehalli	G.P.Shivanna	213		Manually	53/2a	2.00	2.00	Fodder	200	200	Surface	Borewell		2	Private
Halehalli	MAHALINGAPPA/MUDDU BALAPPA	214	686114153243	Manually	53*/2B, 53/1	2.26	2.26	Fodder	226	226	Surface	Borewell		2.26	Private
Halehalli	B G JAYALAKSHMI/S R Hanumantha Reddy	215	581899636890	Manually	53*/3	1.95	1.95	Fodder	195	195	Surface	Borewell		1.95	Private
Halehalli	Thippeswami/Venkatappa	216	334874170282	Manually	54*/1	0.81	0.81	Fodder	81	81	Surface	Borewell		0.81	Private
Halehalli	B RAMAKRUSHNAREDDY/SANNA HANUMANTHAPPA	217	866959528135	Manually	54*/1	0.15	0.15	Fodder	15	15	Surface	Borewell		0.15	Private
Halehalli	V.Shivannareddi	218		Manually	54/1	0.25	0.25	Fodder	25	25	Surface	Borewell		0.25	Private
Halehalli	Sannahanumanthappa	219		Manually	54/5	0.41	0.41	Fodder	41	41	Surface	Borewell		0.41	Private
Halehalli	B,T ManjunathaReddi	220		Manually	54/3, 54/2	0.55	0.55	Fodder	55	55	Surface	Borewell		0.55	Private
Halehalli	GURUMURTHY/THIPPAYYA	221	382182637334	Manually	55*/*	0.66	0.66	Fodder	66	66	Surface	Borewell		0.66	Private
Halehalli	Thipperudrappa	222		Manually	55*/*	1.99	1.99	Fodder	199	199	Surface	Borewell		1.99	Private
Halehalli	NAGESHA J/D H Jayanna	223	387347529128	Manually	56*/5	0.66	0.66	Fodder	66	66	Surface	Borewell		0.66	Private
Halehalli	ANJUNEYA T/SANNATHIMMAPPA	224	800550979568	Manually	56*/1	1.34	1.34	Fodder	134	134	Surface	Borewell		1.34	Private
Halehalli	ABHISHEK H R/RAVISH H D	225	3320101013565	Manually	56*/4	1.33	1.33	Fodder	133	133	Surface	Borewell		1.33	Private
Halehalli	SHARADAMMA/Ningappa	226	713410389531	Manually	56*/6,56*/3	1.20	1.20	Fodder	120	120	Surface	Borewell		1.2	Private
Halehalli	N.T.Yariswamy	227		Manually	56/2	2.70	2.70	Fodder	270	270	Surface	Borewell		2.7	Private
Halehalli	Duggappa	228		Manually	56*/4	1.33	1.33	Fodder	133	133	Surface	Borewell		1.33	Private

Village Name	Farmer Name:	Farmer Code	Aadhar Card No.	Rate Type (Manually/Mach)	Survey No:	Total Area (Ha.)	Proposed Area for	Activity/Model/Plan	Number of Plants	No. of plants	Method of	Source of Irrigation	Area as per Type Of		Ownership of Land
													Waste Land	Cultivable	
Halehalli	Srinivasareddi	229		Manually	57/6	0.70	0.70	Fodder	70	70	Surface	Borewell		0.7	Private
Halehalli	Shivaramareddi	230		Manually	57/4	0.70	0.70	Fodder	70	70	Surface	Borewell		0.7	Private
Halehalli	B.H.Keshavareddi	231		Manually	57/5	1.30	1.30	Fodder	130	130	Surface	Borewell		1.3	Private
Halehalli	Thipperudrappa	232		Manually	57/1	3.16	3.16	Fodder	316	316	Surface	Borewell		3.16	Private
Halehalli	T.Mamatha /Keshavareddi	233		Manually	57/2, 57/3	1.90	1.90	Fodder	190	190	Surface	Borewell		1.9	Private
Hiremallanahole	MALLAKKA/DODDA THIPPESWAMY	234	857537755264	Manually	49/*/1	0.18	0.18	Fodder	18	18	Surface	Borewell		0.18	Private
Hiremallanahole	Mahalingappa	235		Manually	49/2	0.36	0.36	Fodder	36	36	Surface	Borewell		0.36	Private
Hiremallanahole	H T THIPPESWAMY/kr thippeswamy	236	772427843778	Manually	49/*/3	0.38	0.38	Fodder	38	38	Surface	Borewell		0.38	Private
Hiremallanahole	NAGALINGAPPA G P/PALLAPPA	237	294387433907	Manually	49/*/4	0.38	0.38	Fodder	38	38	Surface	Borewell		0.38	Private
Hiremallanahole	H T JAYASHANKARAPPA/TALKERAPPA	238	299954557550	Manually	51/*/1	1.28	1.28	Fodder	128	128	Surface	Borewell		1.28	Private
Hiremallanahole	MANJUNATHA SWAMY H S/H SHARANAPPA	239	561305360554	Manually	51/*/2	0.65	0.65	Fodder	65	65	Surface	Borewell		0.65	Private
Hiremallanahole	NAGAMMA/VEERABHADRAPPA	240	552577084237	Manually	53/*/1	0.79	0.79	Fodder	79	79	Surface	Borewell		0.79	Private
Hiremallanahole	MANJUNATHA SWAMY H S/H SHARANAPPA	241	561305360554	Manually	53/*/2	0.70	0.70	Fodder	70	70	Surface	Borewell		0.7	Private
Hiremallanahole	Chandramma	242		Manually	57/*/*	2.05	2.05	Fodder	205	205	Surface	Borewell		2.05	Private
Hiremallanahole	G k nagalingappa/G kallappa	243	563373741005	Manually	58/*/1, 58/*/2A	2.96	2.96	Fodder	296	296	Surface	Borewell		2.96	Private
Hiremallanahole	N Ashwathareddi	244		Manually	58/3	1.87	1.87	Fodder	187	187	Surface	Borewell		1.87	Private
Hiremallanahole	A.D.Hanumanthappa	245		Manually	59/*, 60/*/*	2.07	2.07	Fodder	207	207	Surface	Borewell		2.07	Private
Hiremallanahole	Halappa	246		Manually	59/*/*	0.98	0.98	Fodder	98	98	Surface	Borewell		0.98	Private
Hiremallanahole	N nagabhushana/Nagappa	247	680029421955	Manually	61/*/*	3.15	3.15	Fodder	315	315	Surface	Borewell		3.15	Private
Hiremallanahole	PALAKSHAMMA/SANNAPALAPPA	248	367395978715	Manually	62/*/1	0.46	0.46	Fodder	46	46	Surface	Borewell		0.46	Private
Hiremallanahole	Mylari Rao B/Bheema Rao	249	64037282066	Manually	62/*/10	0.67	0.67	Fodder	67	67	Surface	Borewell		0.67	Private
Hiremallanahole	Thimmakka/Gurubasappa	250	865985133913	Manually	62/*/2	0.53	0.53	Fodder	53	53	Surface	Borewell		0.53	Private
Hiremallanahole	GIDDAJJARA DODDAPALAPPA/THIMMAJJA	251	676174914883	Manually	62/*/2	0.74	0.74	Fodder	74	74	Surface	Borewell		0.74	Private
Hiremallanahole	Sanna palappa/Thimmaiah	252	667692278098	Manually	62/*/2	1.23	1.23	Fodder	123	123	Surface	Borewell		1.23	Private
Hiremallanahole	BADAMMA/THIPPANNA	253	671029203101	Manually	62/*/4	0.38	0.38	Fodder	38	38	Surface	Borewell		0.38	Private
Hiremallanahole	Ramanna	254		Manually	62/9	0.65	0.65	Fodder	65	65	Surface	Borewell		0.65	Private
Hiremallanahole	Halaswamy	255		Manually	62/7	0.31	0.31	Fodder	31	31	Surface	Borewell		0.31	Private
Hiremallanahole	H.P.Hanumappa	256		Manually	62/3	0.62	0.62	Fodder	62	62	Surface	Borewell		0.62	Private
Hiremallanahole	T REMESHREDDY/H THIPPESWAMY	257	671029203101	Manually	62/*/5	0.56	0.56	Fodder	56	56	Surface	Borewell		0.56	Private
Hiremallanahole	GURUSHANTAMMA/RAMAPPA	258	800881990282	Manually	62/*/6	0.58	0.58	Fodder	58	58	Surface	Borewell		0.58	Private
Hiremallanahole	R VEERESH/PUJARI RAMAPP	259	547788720761	Manually	62/*/8	0.40	0.40	Fodder	40	40	Surface	Borewell		0.4	Private
Hiremallanahole	PALAMMA/POOJARI SANNAPALAPPA	260	929540060601	Manually	63/*/*	0.88	0.88	Fodder	88	88	Surface	Borewell		0.88	Private
Hiremallanahole	Sanna Palappa/Chinnappa	261	498415663251	Manually	63/*/*	1.68	1.68	Fodder	168	168	Surface	Borewell		1.68	Private
Hiremallanahole	SOUBHAGYAMMA/NAGAPPA	262	878027418764	Manually	63/*/1	2.38	2.38	Fodder	238	238	Surface	Borewell		2.38	Private
Hiremallanahole	GIDDAJJARA DODDAPALAPPA/THIMMAJJA	263	676174914883	Manually	63/*/3	0.88	0.88	Fodder	88	88	Surface	Borewell		0.88	Private
Hiremallanahole	NAZMARUF ASHA BI ITAGI/Mahamed rafi	264	673734416931	Manually	65/*/*	0.91	0.91	Fodder	91	91	Surface	Borewell		0.91	Private

Village Name	Farmer Name:	Farmer Code	Aadhar Card No.	Rate Type (Manually/Mach)	Survey No:	Total Area (Ha.)	Proposed Area for	Activity/Model/Plan	Number of Plants	No. of plants	Method of	Source of Irrigation	Area as per Type Of		Ownership of Land
													Waste Land	Cultivable	
Hiremallanahole	Hanumanthappa	265		Manually	66/*/*	1.00	1.00	Fodder	100	100	Surface	Borewell		1	Private
Hiremallanahole	THIPPIRAMMA/LATE THIPPESWAMY	266	440090312267	Manually	67/*/1	1.10	1.10	Fodder	110	110	Surface	Borewell		1.1	Private
Hiremallanahole	BASAVARAJAPPA/SANNARAMAPPA	267	246545656658	Manually	67/*/2	1.11	1.11	Fodder	111	111	Surface	Borewell		1.11	Private
Hiremallanahole	M T Manjunatha Swamy/THIPPESWAMY	268	852118355058	Manually	67/*/3	1.10	1.10	Fodder	110	110	Surface	Borewell		1.1	Private
Hiremallanahole	Sasrojamma	269		Manually	68/*, 69/*	3.10	3.10	Fodder	310	310	Surface	Borewell		3.1	Private
Hiremallanahole	T DEVENDRAPPA/THIMMANNA	270		Manually	71/*/1A	0.75	0.75	Fodder	75	75	Surface	Borewell		0.75	Private
Hiremallanahole	K H LOKESHA REDDY/hanumantharaddy	271		Manually	71/*/1B	0.77	0.77	Fodder	77	77	Surface	Borewell		0.77	Private
Hiremallanahole	Thippaih	272		Manually	71/2	1.46	1.46	Fodder	146	146	Surface	Borewell		1.46	Private
Hiremallanahole	Channamma/Thimmappa	273		Manually	72/*/*	0.20	0.20	Fodder	20	20	Surface	Borewell		0.2	Private
Hiremallanahole	H N NAGAPPA/Nagappa	274		Manually	72/*/*	0.25	0.25	Fodder	25	25	Surface	Borewell		0.25	Private
Hiremallanahole	ERAMMA/ODEBASAPPA	275		Manually	72/*/*	0.30	0.30	Fodder	30	30	Surface	Borewell		0.3	Private
Hiremallanahole	H N NAGAPPA/Nagappa	276		Manually	72/*/*	0.40	0.40	Fodder	40	40	Surface	Borewell		0.4	Private
Hiremallanahole	SHANHAVEERAMMA/MANDAJJA	277		Manually	72/*/*	0.40	0.40	Fodder	40	40	Surface	Borewell		0.4	Private
Hiremallanahole	Revanna/Gurupadappa	278		Manually	72/*/*	0.40	0.40	Fodder	40	40	Surface	Borewell		0.4	Private
Hiremallanahole	LOKESHI H T/DASAJJARA	279	465611404260	Manually	72/*/4	0.40	0.40	Fodder	40	40	Surface	Borewell		0.4	Private
Hiremallanahole	Kamappa	280		Manually	72/5	0.32	0.32	Fodder	32	32	Surface	Borewell		0.32	Private
Hiremallanahole	Palakshappa	281		Manually	72/3	0.27	0.27	Fodder	27	27	Surface	Borewell		0.27	Private
Hiremallanahole	HEMALATHA R/SRINIVAS REDDY	282	657474818021	Manually	73/*/1	2.73	2.73	Fodder	273	273	Surface	Borewell		2.73	Private
Hiremallanahole	Gangadarappa/Gudumaiah	283		Manually	73/2	0.68	0.68	Fodder	67.8	68	Surface	Borewell		0.678	Private
Hiremallanahole	N nagabhushana/Nagappa	284		Manually	74/*/*	0.89	0.89	Fodder	89	89	Surface	Borewell		0.89	Private
Hiremallanahole	H N NAGAPPA/Nagappa	285	624417464510	Manually	74/*/*	0.90	0.90	Fodder	90	90	Surface	Borewell		0.9	Private
Hiremallanahole	H PRASANNA/h t thippaiah	286	319348532372	Manually	74/*/1	0.51	0.51	Fodder	51	51	Surface	Borewell		0.51	Private
Hiremallanahole	thimmappa	287		Manually	74/1	0.49	0.49	Fodder	49	49	Surface	Borewell		0.49	Private
Hiremallanahole	PALAPPA H P/Sannapalappa	288	484905975462	Manually	74/*/2	0.51	0.51	Fodder	51	51	Surface	Borewell		0.51	Private
Hiremallanahole	Thippaiah	289		Manually	74/3	0.72	0.72	Fodder	72	72	Surface	Borewell		0.72	Private
Hiremallanahole	GOWDRU THIPPAIAH/MALLAPPA	290	882672606565	Manually	74/*/6	2.20	2.20	Fodder	220	220	Surface	Borewell		2.2	Private
Hiremallanahole	Revanna/Gurupadappa	291		Manually	74/7	0.40	0.40	Fodder	40	40	Surface	Borewell		0.4	Private
Hiremallanahole	Sharanamma/Hanumappa	292	702824167090	Manually	74/*/8	0.40	0.40	Fodder	40	40	Surface	Borewell		0.4	Private
Hiremallanahole	GOWDRU SHADAKSHARAPA/SANNA PALAPPA	293	559950321283	Manually	75/*/3	0.80	0.80	Fodder	80	80	Surface	Borewell		0.8	Private
Hiremallanahole	Sannathippaiah	294		Manually	75/*,75/*/1	1.66	1.66	Fodder	166	166	Surface	Borewell		1.66	Private
Hiremallanahole	G P Balakrishna	295		Manually	75/*,75/3	0.91	0.91	Fodder	91	91	Surface	Borewell		0.91	Private
Hiremallanahole	Murudappa	296		Manually	76/1	0.21	0.21	Fodder	21	21	Surface	Borewell		0.21	Private
Hiremallanahole	JAYAMMA/THIMMAPPA	297	747518817679	Manually	76/*/2	0.10	0.10	Fodder	10	10	Surface	Borewell		0.1	Private
Hiremallanahole	K BASAVARAJA/K KARIYAPPA	298	384998259884	Manually	76/*/2	0.13	0.13	Fodder	13	13	Surface	Borewell		0.13	Private
Hiremallanahole	THIPPESWAMY K/THIPPESWAMY K	299	538710278179	Manually	76/*/2	0.14	0.14	Fodder	14	14	Surface	Borewell		0.14	Private
Hiremallanahole	Grumurthi	300		Manually	76/*/2	0.21	0.21	Fodder	21	21	Surface	Borewell		0.21	Private
Hiremallanahole	Devaendrappa	301		Manually	76/*/2	0.14	0.14	Fodder	14	14	Surface	Borewell		0.14	Private
Hiremallanahole	GOPALA/THIPPAIAH	302	750571197353	Manually	76/*/2	0.21	0.21	Fodder	21	21	Surface	Borewell		0.21	Private
Hiremallanahole	Balamma	303		Manually	76/3	0.31	0.31	Fodder	31	31	Surface	Borewell		0.31	Private
Hiremallanahole	Hanumaiah	304		Manually	76/4	0.28	0.28	Fodder	28	28	Surface	Borewell		0.28	Private
Hiremallanahole	Sannathippaiah	305		Manually	76/5	0.28	0.28	Fodder	28	28	Surface	Borewell		0.28	Private

Village Name	Farmer Name:	Farmer Code	Aadhar Card No.	Rate Type (Manually/Mach)	Survey No:	Total Area (Ha.)	Proposed Area for	Activity/Model/Plan	Number of Plants	No. of plants	Method of	Source of Irrigation	Area as per Type Of		Ownership of Land
													Waste Land	Cultivable	
Hiremallanahole	GIDDAJJARA DODDAPALAPPA/THIMMAJJA	306	676174914883	Manually	76*/6	0.17	0.17	Fodder	17	17	Surface	Borewell		0.17	Private
Hiremallanahole	G B MEENAKSHAMMA/H R HASWAMY	307	688231341093	Manually	91*/2	1.53	1.53	Fodder	153	153	Surface	Borewell		1.53	Private
Hiremallanahole	H T JAYASHANKARAPPA/TALKERAPPA	308	299954557550	Manually	180*/1	1.93	1.93	Fodder	193	193	Surface	Borewell		1.93	Private
Hiremallanahole	PAVANA H T/H S THIPPESWAMY	309	865369375593	Manually	180*/2	0.50	0.50	Fodder	50	50	Surface	Borewell		0.5	Private
Musturu	Siddalingamurthy K M/k m ballapaiyah	1766	856926645187	Manually	138*/1	0.59	0.59	Fodder	59	59	Surface	Borewell		0.59	Private
Bennehalli	SHIVANNA/CHENAPPA	1801	391971504289	Manually	22*/8	0.83	0.83	Fodder	83	83	Surface	Borewell		0.83	Private
Bennehalli	KALAVATHI/BASAVARAJAPPA	1802	325325151379	Manually	22*/7	0.83	0.83	Fodder	83	83	Surface	Borewell		0.83	Private
Bennehalli	Basavarajappa/Channappa	1805	416155598794	Manually	22*/9	0.83	0.83	Fodder	83	83	Surface	Borewell		0.83	Private
Donnehalli	Bhagyamma/Thippeswamy	1812	421755894229	Manually	43*/*	1.20	1.20	Fodder	120	120	Surface	Borewell		1.2	Private
Donnehalli	SIDDAPPA R/RAMLINGAPPA	1816	332884567152	Manually	48*/2	1.61	1.61	Fodder	161	161	Surface	Borewell		1.61	Private
Donnehalli	G B THIPPESWAMI/G B Basappa	1817	526160774916	Manually	48*/1	1.10	1.10	Fodder	110	110	Surface	Borewell		1.1	Private
Donnehalli	GANGAMMA/HUCHAPPA	1825	268318533974	Manually	51*/1	1.80	1.80	Fodder	180	180	Surface	Borewell		1.8	Private
Donnehalli	GANGAMMA/HUCHAPPA	1826	268318533974	Manually	51*/2	4.00	4.00	Fodder	400	400	Surface	Borewell		4	Private
Donnehalli	NIJALINGAPPA/Shivanna	1828	753923902528	Manually	52*/4	0.52	0.52	Fodder	52	52	Surface	Borewell		0.52	Private
Donnehalli	MAILARAPPA/HANUMANTHAPPA	1830	948901717434	Manually	52*/2	1.20	1.20	Fodder	120	120	Surface	Borewell		1.2	Private
Donnehalli	Thipperudrappa N/Hullurappa	1842	865678223612	Manually	55*/2	0.42	0.42	Fodder	42	42	Surface	Borewell		0.42	Private
Donnehalli	G B Shivakumar/Basappa	1888	593843974818	Manually	57*/7	1.38	1.38	Fodder	138	138	Surface	Borewell		1.38	Private
Donnehalli	G B Nagaraja/G B Basanna	1889	732371844618	Manually	57*/6	1.38	1.38	Fodder	138	138	Surface	Borewell		1.38	Private
Donnehalli	M MANAJANNA/MALLAPPA	1893	542855854685	Manually	57*/3	0.66	0.66	Fodder	66	66	Surface	Borewell		0.66	Private
Donnehalli	RATHNAMMA/MARULASIDDAPPA	1901	395844954247	Manually	58*/2A2	0.80	0.80	Fodder	80	80	Surface	Borewell		0.8	Private
Donnehalli	KONDALAHALLI THIPPESWAMY/Veeranna	1902	610695102099	Manually	58*/2A1	1.49	1.49	Fodder	149	149	Surface	Borewell		1.49	Private
Donnehalli	Prakashreddy H/Hanumanthareddy	1907	631286773816	Manually	60*/*	0.27	0.27	Fodder	27	27	Surface	Borewell		0.27	Private
Donnehalli	Prakashreddy H/Hanumanthareddy	1908	631286773816	Manually	60*/*	1.70	1.70	Fodder	170	170	Surface	Borewell		1.7	Private
Donnehalli	Prakashreddy H/Hanumanthareddy	1909	631286773816	Manually	60*/*	0.40	0.40	Fodder	40	40	Surface	Borewell		0.4	Private
Donnehalli	MARULA SIDDAPPA/BHIMAPPA	1910	581078546274	Manually	60*/*	0.65	0.65	Fodder	65	65	Surface	Borewell		0.65	Private
Donnehalli	N M SHANKARAMURTHY/Rudrappaiah	1911	317678000908	Manually	60*/*	0.15	0.15	Fodder	15	15	Surface	Borewell		0.15	Private
Donnehalli	NIRMALA N M/GURUKARUNYA PRABHU R M	1912	20018101004347	Manually	60*/*	0.57	0.57	Fodder	57	57	Surface	Borewell		0.57	Private
Donnehalli	J Mushturappa/Hadadi Jayamma	1913	368176461747	Manually	61*/1	0.50	0.50	Fodder	50	50	Surface	Borewell		0.5	Private
Donnehalli	H THIPPESWAMY/HANUMANTHARADY	1914	259227424539	Manually	61*/2	0.76	0.76	Fodder	76	76	Surface	Borewell		0.76	Private
Donnehalli	Y VITAL MURTHY SHETTY/KRISHNARADDY	1915	756416909907	Manually	61*/3	1.20	1.20	Fodder	120	120	Surface	Borewell		1.2	Private
Donnehalli	M T dhananjaya/H THIPPESWAMY	1916	678620536538	Manually	62*/1	1.75	1.75	Fodder	175	175	Surface	Borewell		1.75	Private
Donnehalli	K THARANGA MURTHY/Krishna Reddy	1918	910940747259	Manually	62*/3	1.60	1.60	Fodder	160	160	Surface	Borewell		1.6	Private
Donnehalli	M T dhananjaya/H THIPPESWAMY	1923	678620536538	Manually	75*/19	0.18	0.18	Fodder	18	18	Surface	Borewell		0.18	Private
Donnehalli	M T dhananjaya/H THIPPESWAMY	1924	678620536538	Manually	75*/20	0.18	0.18	Fodder	18	18	Surface	Borewell		0.18	Private
Donnehalli	S Thippeswamy/Surappa	1925	536831689979	Manually	75*/31	0.40	0.40	Fodder	40	40	Surface	Borewell		0.4	Private
Donnehalli	S Thippeswamy/Surappa	1926	536831689979	Manually	75*/*	0.51	0.51	Fodder	51	51	Surface	Borewell		0.51	Private
Donnehalli	Prakashreddy H/Hanumanthareddy	1927	631286773816	Manually	75*/28	0.40	0.40	Fodder	40	40	Surface	Borewell		0.4	Private

Village Name	Farmer Name:	Farmer Code	Aadhar Card No.	Rate Type (Manually/Mach)	Survey No:	Total Area (Ha.)	Proposed Area for	Activity/Model/Plan	Number of Plants	No. of plants	Method of	Source of Irrigation	Area as per Type Of		Ownership of Land
													Waste Land	Cultivable	
Donnehalli	H RAJAPPA/HANUMANTHAREDDY	1928	416135739030	Manually	75*/1G	0.88	0.88	Fodder	88	88	Surface	Borewell		0.88	Private
Donnehalli	H RAJAPPA/HANUMANTHAREDDY	1929	416135739030	Manually	75*/25	0.40	0.40	Fodder	40	40	Surface	Borewell		0.4	Private
Donnehalli	SURAMMA/PAPAYYA	1930	655208185364	Manually	75*/*	0.56	0.56	Fodder	56	56	Surface	Borewell		0.56	Private
Donnehalli	SURAMMA/PAPAYYA	1931	655208185364	Manually	75*/32	0.40	0.40	Fodder	40	40	Surface	Borewell		0.4	Private
Donnehalli	H THIPPESWAMY/HANUMANTHAREDDY	1932	259227424539	Manually	75*/1A	0.40	0.40	Fodder	40	40	Surface	Borewell		0.4	Private
Donnehalli	H JAGADEESHAREDDY/hanumanthareddy	1933	279905984946	Manually	75*/27	0.40	0.40	Fodder	40	40	Surface	Borewell		0.4	Private
Donnehalli	H JAGADEESHAREDDY/hanumanthareddy	1934	279905984946	Manually	75*/1D	0.30	0.30	Fodder	30	30	Surface	Borewell		0.3	Private
Donnehalli	H JAGADEESHAREDDY/hanumanthareddy	1935	279905984946	Manually	75*/1E	0.55	0.55	Fodder	55	55	Surface	Borewell		0.55	Private
Donnehalli	H MANJANNA/hanumanthareddy	1936	955293552905	Manually	75*/1F	0.68	0.68	Fodder	68	68	Surface	Borewell		0.68	Private
Donnehalli	H MANJANNA/hanumanthareddy	1937	955293552905	Manually	75*/26	0.40	0.40	Fodder	40	40	Surface	Borewell		0.4	Private
Donnehalli	H MANJANNA/hanumanthareddy	1938	955293552905	Manually	75*/22	0.12	0.12	Fodder	12	12	Surface	Borewell		0.12	Private
Donnehalli	H MANJANNA/hanumanthareddy	1939	955293552905	Manually	75*/*	0.12	0.12	Fodder	12	12	Surface	Borewell		0.12	Private
Donnehalli	SAVITRAMMA/Nagappa	1940	699071739224	Manually	75*/*	0.51	0.51	Fodder	51	51	Surface	Borewell		0.51	Private
Donnehalli	SAVITRAMMA/Nagappa	1941	699071739224	Manually	75*/30	0.40	0.40	Fodder	40	40	Surface	Borewell		0.4	Private
Donnehalli	H THIPPESWAMY/HANUMANTHAREDDY	1942	259227424539	Manually	77*/2	0.73	0.73	Fodder	73	73	Surface	Borewell		0.73	Private
Donnehalli	LINGASETTY Y R/RUDRAPPASETTY	1943	833925350900	Manually	77*/1	0.84	0.84	Fodder	84	84	Surface	Borewell		0.84	Private
Donnehalli	LINGASETTY Y R/RUDRAPPASETTY	1944	833925350900	Manually	77*/4	0.21	0.21	Fodder	21	21	Surface	Borewell		0.21	Private
Donnehalli	H THIPPESWAMY/HANUMANTHAREDDY	1945	259227424539	Manually	78*/2	0.41	0.41	Fodder	41	41	Surface	Borewell		0.41	Private
Donnehalli	Y VITAL MURTHY SHETTY/KRISHNARADDY	1946	756416909907	Manually	78*/3	0.15	0.15	Fodder	15	15	Surface	Borewell		0.15	Private
Donnehalli	LINGASETTY Y R/RUDRAPPASETTY	1947	833925350900	Manually	78*/1	0.68	0.68	Fodder	68	68	Surface	Borewell		0.68	Private
Donnehalli	H JAGADEESHAREDDY/hanumanthareddy	1950	279905984946	Manually	79*/3	0.43	0.43	Fodder	43	43	Surface	Borewell		0.43	Private
Donnehalli	H JAGADEESHAREDDY/hanumanthareddy	1951	279905984946	Manually	79*/5	0.40	0.40	Fodder	40	40	Surface	Borewell		0.4	Private
Donnehalli	H THIMMAREDDY/hanumanthareddy	1953	863272713765	Manually	79*/2A2	0.40	0.40	Fodder	40	40	Surface	Borewell		0.4	Private
Donnehalli	H THIMMAREDDY/hanumanthareddy	1954	863272713765	Manually	79*/2B	0.39	0.39	Fodder	39	39	Surface	Borewell		0.39	Private
Donnehalli	Eramma/B N Rudrappa	1967	970834246754	Manually	83*/10	2.00	2.00	Fodder	200	200	Surface	Borewell		2	Private
Donnehalli	H t mallikarjunappa/Thippeswamy	1968	458573797426	Manually	83*/1B2	0.60	0.60	Fodder	60	60	Surface	Borewell		0.6	Private
Donnehalli	H t mallikarjunappa/Thippeswamy	1969	458573797426	Manually	83*/8	1.91	1.91	Fodder	191	191	Surface	Borewell		1.91	Private
Donnehalli	G R RAJASHEKHARAPPA/G B RUDRAPPA	1970	212445427607	Manually	83*/1D	0.50	0.50	Fodder	50	50	Surface	Borewell		0.5	Private



Village Name	Farmer Name:	Farmer Code	Aadhar Card No.	Rate Type (Manually/Mach)	Survey No:	Total Area (Ha.)	Proposed Area for	Activity/Model/Plan	Number of Plants	No. of plants	Method of	Source of Irrigation	Area as per Type Of		Ownership of Land
													Waste Land	Cultivable	
Donnehalli	ANUSUYAMMA/hanumanthappa	1971	226856692121	Manually	83*/2B1	0.27	0.27	Fodder	27	27	Surface	Borewell		0.27	Private
Donnehalli	ANUSUYAMMA/hanumanthappa	1972	226856692121	Manually	83*/6	0.99	0.99	Fodder	99	99	Surface	Borewell		0.99	Private
Donnehalli	M REVANNA/MALLAPPA	1973	305125223184	Manually	83*/7	0.33	0.33	Fodder	33	33	Surface	Borewell		0.33	Private
Donnehalli	M REVANNA/MALLAPPA	1974	305125223184	Manually	83*/2B2	0.80	0.80	Fodder	80	80	Surface	Borewell		0.8	Private
Donnehalli	M REVANNA/MALLAPPA	1975	305125223184	Manually	83*/2A1	1.80	1.80	Fodder	180	180	Surface	Borewell		1.8	Private
Donnehalli	M REVANNA/MALLAPPA	1976	305125223184	Manually	83*/5	0.27	0.27	Fodder	27	27	Surface	Borewell		0.27	Private
Donnehalli	RATHNAMMA/Prahladappa	1977	578401570263	Manually	83*/1B1	0.20	0.20	Fodder	20	20	Surface	Borewell		0.2	Private
Donnehalli	BHAGYAMMA/Manjunatha	1978	248166212599	Manually	83*/4	1.43	1.43	Fodder	143	143	Surface	Borewell		1.43	Private
Donnehalli	A D HANUMANTHAPPA/SANNA RANGAPPA	1979	859698485252	Manually	83*/1B1	0.40	0.40	Fodder	40	40	Surface	Borewell		0.4	Private
Donnehalli	H YASHODHARA/HANUMANTHAPPA	1980	684120827597	Manually	83*/3	0.75	0.75	Fodder	75	75	Surface	Borewell		0.75	Private
Donnehalli	T K HALUGAPPA/KENCHAPPA	1981	480109793870	Manually	83*/2A2	0.65	0.65	Fodder	65	65	Surface	Borewell		0.65	Private
Donnehalli	B V Ningappa/Veerappa	1982	514296210375	Manually	83*/9	1.70	1.70	Fodder	170	170	Surface	Borewell		1.7	Private
Donnehalli	H HONNURASWAMY/HANUMANTHAPPA	1983	913760391386	Manually	83*/11	0.75	0.75	Fodder	75	75	Surface	Borewell		0.75	Private
Donnehalli	CHANDRAPPA/CHITHRALINGAPPA	1984	864831389094	Manually	90*/6	0.48	0.48	Fodder	48	48	Surface	Borewell		0.48	Private
Donnehalli	CHANDRAPPA/CHITHRALINGAPPA	1985	864831389094	Manually	90*/1	0.48	0.48	Fodder	48	48	Surface	Borewell		0.48	Private
Donnehalli	Basamma/Rudrappa	1986	719351093836	Manually	90*/2	0.30	0.30	Fodder	30	30	Surface	Borewell		0.3	Private
Donnehalli	Maachikere thippaiah/Basappa	1987	636362970908	Manually	90*/4	0.80	0.80	Fodder	80	80	Surface	Borewell		0.8	Private
Donnehalli	H M KOTRESHA/H M VIRUPAKSHAIAH	1988	460252305290	Manually	90*/5	0.26	0.26	Fodder	26	26	Surface	Borewell		0.26	Private
Donnehalli	Basamma/Rudrappa	1992	719351093836	Manually	91*/3	1.30	1.30	Fodder	130	130	Surface	Borewell		1.3	Private
Donnehalli	NINGAPPA T/THIPPAIAH	1993	841290523113	Manually	91*/3	1.88	1.88	Fodder	188	188	Surface	Borewell		1.88	Private
Donnehalli	Obamma/Chitralingappa	1996	656441840149	Manually	91*/1A	0.55	0.55	Fodder	55	55	Surface	Borewell		0.55	Private
Donnehalli	Mugappa/Rudrappa	1997	904653335083	Manually	91*/1A	0.20	0.20	Fodder	20	20	Surface	Borewell		0.2	Private
Donnehalli	THIMMAKKA/PALAIHAH	1999	815839244122	Manually	91*/3	1.47	1.47	Fodder	147	147	Surface	Borewell		1.47	Private
Donnehalli	B R RAMESH/Rudrappa B N	2000	374142748963	Manually	91*/2	0.31	0.31	Fodder	31	31	Surface	Borewell		0.31	Private
Donnehalli	N THIPPESWAMY/NINGAPPA	2003	820466502768	Manually	92*/2D2	0.57	0.57	Fodder	57	57	Surface	Borewell		0.57	Private
Donnehalli	NINGAPPA/CHITHAPPA	2004	723826147951	Manually	92*/2B2	0.14	0.14	Fodder	14	14	Surface	Borewell		0.14	Private
Donnehalli	NINGAPPA/CHITHAPPA	2005	723826147951	Manually	92*/2B4	0.36	0.36	Fodder	36	36	Surface	Borewell		0.36	Private
Donnehalli	K NAGARAJAPPA/K NAGARAJAPPA	2006	694674558897	Manually	92*/2B5	0.36	0.36	Fodder	36	36	Surface	Borewell		0.36	Private
Donnehalli	DEEPA/Musturappa G	2021	998295398241	Manually	24*/2	1.20	1.20	Fodder	120	120	Surface	Borewell		1.2	Private
Donnehalli	Musturappa G/BASAVARAJAPPA G	2022	486291991487	Manually	24*/1	1.49	1.49	Fodder	149	149	Surface	Borewell		1.49	Private
Donnehalli	T BHAGYAMMA/THIPPESWAMY	2023	526504511415	Manually	25*/4	0.42	0.42	Fodder	42	42	Surface	Borewell		0.42	Private
Donnehalli	Sharadamma/Thippeswamy	2024	997972898298	Manually	25*/6	0.26	0.26	Fodder	26	26	Surface	Borewell		0.26	Private
Donnehalli	M B Manjanna/Basappa	2025	259058087670	Manually	25*/7	2.40	2.40	Fodder	240	240	Surface	Borewell		2.4	Private
Donnehalli	Jagadeesh G R/Rudrappa G B	2026	899324361154	Manually	25*/5 25*/2	2.57	2.57	Fodder	257	257	Surface	Borewell		2.57	Private
Donnehalli	THIPPAMMA/PALAYYA	2028	916799972065	Manually	25*/1	2.40	2.40	Fodder	240	240	Surface	Borewell		2.4	Private
Donnehalli	Karibasappa D N/Karegowda d n	2030		Manually	25*/8	1.60	1.60	Fodder	160	160	Surface	Borewell		1.6	Private
Donnehalli	RAVI	2031		Manually	25*/9	0.60	0.60	Fodder	60	60	Surface	Borewell		0.6	Private
Donnehalli	T S BASAVARAJA/T SHANKARAN	2034	775781389133	Manually	26*/3	0.53	0.53	Fodder	53	53	Surface	Borewell		0.53	Private

Village Name	Farmer Name:	Farmer Code	Aadhar Card No.	Rate Type (Manually/Mach)	Survey No:	Total Area (Ha.)	Proposed Area for	Activity/Model/Plan	Number of Plants	No. of plants	Method of	Source of Irrigation	Area as per Type Of		Ownership of Land
													Waste Land	Cultivable	
Donnehalli	SARVAMANGALAMMA	2035		Manually	27*/3	4.18	4.18	Fodder	418	418	Surface	Borewell		4.18	Private
Donnehalli	NAMAM SHIVAYA s/SHANKARAN T	2036	971356745114	Manually	27*/2	2.08	2.08	Fodder	208	208	Surface	Borewell		2.08	Private
Donnehalli	YAMUNA/Nam shivay	2037	324732243510	Manually	27*/1	2.09	2.09	Fodder	209	209	Surface	Borewell		2.09	Private
Donnehalli	B RANGANATHA/BASAPPA	2038	273360173119	Manually	28*/1	0.84	0.84	Fodder	84	84	Surface	Borewell		0.84	Private
Donnehalli	GNANENDRAPPA/BHUTHARANGA PPA	2039	575211770038	Manually	28*/2	0.50	0.50	Fodder	50	50	Surface	Borewell		0.5	Private
Donnehalli	Thipamma/Rudrappa	2040	957080162925	Manually	28*/3	0.84	0.84	Fodder	84	84	Surface	Borewell		0.84	Private
Donnehalli	NINGAMMA/KADAPPA	2041	580338499231	Manually	28*/4	1.66	1.66	Fodder	166	166	Surface	Borewell		1.66	Private
Donnehalli	RATHANAMMA	2043		Manually	37*/1B2 37*/1B4	1.20	1.20	Fodder	120	120	Surface	Borewell		1.2	Private
Donnehalli	THIPPAMMA	2044		Manually	37*/1B5	0.40	0.40	Fodder	40	40	Surface	Borewell		0.4	Private
Donnehalli	HONNURAPPA	2045		Manually	37*/2	1.60	1.60	Fodder	160	160	Surface	Borewell		1.6	Private
Donnehalli	KANIVEPPA	2046		Manually	37*/2	1.20	1.20	Fodder	120	120	Surface	Borewell		1.2	Private
Donnehalli	THIMMAPPA	2055		Manually	37*/2	1.20	1.20	Fodder	120	120	Surface	Borewell		1.2	Private
Donnehalli	HONNURAPPA	2056		Manually	37*/2	1.60	1.60	Fodder	160	160	Surface	Borewell		1.6	Private
Donnehalli	MRUTHUNJAPPA	2057		Manually	37*/2	2.05	2.05	Fodder	205	205	Surface	Borewell		2.05	Private
Donnehalli	H THIPPESWAMY/HANUMANTHARAD DY	2068	259227424539	Manually	39*/3	0.59	0.59	Fodder	59	59	Surface	Borewell		0.59	Private
Donnehalli	H THIPPESWAMY/HANUMANTHARAD DY	2069	259227424539	Manually	39*/4	0.43	0.43	Fodder	43	43	Surface	Borewell		0.43	Private
Donnehalli	VANAJAKSHAMMA/LATE PAPANNA REDDY	2070	335847160697	Manually	39*/1	0.89	0.89	Fodder	89	89	Surface	Borewell		0.89	Private
Donnehalli	P R Sharadamma/Thippeswamy h	2071	592188340243	Manually	39*/2	0.49	0.49	Fodder	49	49	Surface	Borewell		0.49	Private
Donnehalli	G K KUMARASWAMY/THIPPESWAMY	2080	913770130296	Manually	41*/3	0.92	0.92	Fodder	92	92	Surface	Borewell		0.92	Private
Donnehalli	D B GANESH/D S BASAVARAJ	2081	678203627014	Manually	63*/2	2.03	2.03	Fodder	203	203	Surface	Borewell		2.03	Private
Donnehalli	D B MANJU/D S BASAVARAJU	2082	369975903730	Manually	63*/2	2.03	2.03	Fodder	203	203	Surface	Borewell		2.03	Private
Donnehalli	N M UMADEVI/MALLANNA	2084	420231088457	Manually	63*/1	1.90	1.90	Fodder	190	190	Surface	Borewell		1.9	Private
Donnehalli	ERAMMA/MARIYAPPA	2087	270589222384	Manually	64*/10	1.57	1.57	Fodder	157	157	Surface	Borewell		1.57	Private
Donnehalli	SUMANGALA H M/jayanna	2090	782716612653	Manually	64*/6	1.70	1.70	Fodder	170	170	Surface	Borewell		1.7	Private
Donnehalli	THIPPESWAMY H M/nandayappa	2091	857130958726	Manually	64*/7	1.30	1.30	Fodder	130	130	Surface	Borewell		1.3	Private
Donnehalli	SUARNAMMA/Jayanna	2092	232684364623	Manually	64*/5	1.50	1.50	Fodder	150	150	Surface	Borewell		1.5	Private
Donnehalli	V NIRANJANA/D VENKTESHA REDDY	2093	427486244515	Manually	64*/11	0.80	0.80	Fodder	80	80	Surface	Borewell		0.8	Private
Donnehalli	MANJULA Y R/ASHWATHAMA REDDY V	2094	209967172233	Manually	64*/4	0.80	0.80	Fodder	80	80	Surface	Borewell		0.8	Private
Donnehalli	LOKESH/BORAPPA	2095	947263899673	Manually	65*/7	0.80	0.80	Fodder	80	80	Surface	Borewell		0.8	Private
Donnehalli	B RATHNAMMA/Siddaiah	2096	557949232093	Manually	65*/8	1.20	1.20	Fodder	120	120	Surface	Borewell		1.2	Private
Donnehalli	B RATHNAMMA/Siddaiah	2097	557949232093	Manually	65*/5	0.30	0.30	Fodder	30	30	Surface	Borewell		0.3	Private
Donnehalli	B RATHNAMMA/Siddaiah	2098	557949232093	Manually	65*/6	0.40	0.40	Fodder	40	40	Surface	Borewell		0.4	Private
Donnehalli	B N MANJULA/B MANJUNATHA	2099	682901880262	Manually	65*/10	1.50	1.50	Fodder	150	150	Surface	Borewell		1.5	Private
Donnehalli	B N MANJULA/B MANJUNATHA	2100	682901880262	Manually	65*/9	1.20	1.20	Fodder	120	120	Surface	Borewell		1.2	Private
Donnehalli	Manjunatha B/Basavarajappa G	2101	794301535835	Manually	65*/1	2.40	2.40	Fodder	240	240	Surface	Borewell		2.4	Private
Donnehalli	Nagarathamma/Veerabadrappa	2102	794301535835	Manually	65*/11	2.00	2.00	Fodder	200	200	Surface	Borewell		2	Private
Donnehalli	Hiriyannagala basavanagowda/Hampanna	2103	FID140300004195 0	Manually	65*/4	1.25	1.25	Fodder	125	125	Surface	Borewell		1.25	Private

Village Name	Farmer Name:	Farmer Code	Aadhar Card No.	Rate Type (Manually/Mach)	Survey No:	Total Area (Ha.)	Proposed Area for	Activity/Model/Plan	Number of Plants	No. of plants	Method of	Source of Irrigation	Area as per Type Of		Ownership of Land
													Waste Land	Cultivable	
Donnehalli	NETHRAVATHI B/K B VEERANNA	2106	606352511147	Manually	66*/1A2	1.44	1.44	Fodder	144	144	Surface	Borewell		1.44	Private
Donnehalli	Nala Plantetion	1	No	Manually	93, 67	12.00	8.00	Fodder	800	800	Surface	Borewell		12	Private
Bennehalli	Black Plantetion	2	No	Manually	18	26.00	24.00	Fodder	2400	2400	Surface	Borewell		26	Private
Musturu	SAVITHRAMMA/chidandachari	1094	266082293879	Manually	136*/1B	0.38	0.38	Fodder	38	38	Surface	Borewell		0.38	Private
Musturu	SAVITHRAMMA/chidandachari	1095	266082293879	Manually	136*/2	1.14	1.14	Fodder	114	114	Surface	Borewell		1.14	Private
Musturu	SAVITHRAMMA/chidandachari	1096	266082293879	Manually	136*/2	1.14	1.14	Fodder	114	114	Surface	Borewell		1.14	Private
Musturu	Kotramma/Thippanna	1099	433071529914	Manually	137*/5	2.00	2.00	Fodder	200	200	Surface	Borewell		2	Private
Musturu	GOWRAMMA/MUSTURAPPA	1100	856045802156	Manually	137*/14	1.20	1.20	Fodder	120	120	Surface	Borewell		1.2	Private
Musturu	GOWRAMMA/MUSTURAPPA	1101	856045802156	Manually	137*/14	1.20	1.20	Fodder	120	120	Surface	Borewell		1.2	Private
Musturu	M NINGAPPA/THIMMAPPA	1102	431536230372	Manually	137*/13	2.40	2.40	Fodder	240	240	Surface	Borewell		2.4	Private
Musturu	M THIMMAPPA/THIMMPPA	1112	890428692582	Manually	137*/11	2.40	2.40	Fodder	240	240	Surface	Borewell		2.4	Private
Musturu	NINHGAMMA/MUTTAPPA	1119	364200414612	Manually	137*/12	2.40	2.40	Fodder	240	240	Surface	Borewell		2.4	Private
Musturu	LAKSHMAMMA/GOVINDAREDDY	1122	444075004886	Manually	137*/6	2.00	2.00	Fodder	200	200	Surface	Borewell		2	Private
Musturu	K t lakshamma/Chinnappa	1138	352634975848	Manually	152*/*	0.95	0.95	Fodder	95	95	Surface	Borewell		0.95	Private
Siddihalli	PUTTANNA M R/RAMAPPA	1186	963931523996	Manually	90*/1	2.00	2.00	Fodder	200	200	Surface	Borewell		2	Private
Siddihalli	GANGAMMA	1187		Manually	90*/5	0.26	0.26	Fodder	26	26	Surface	Borewell		0.26	Private
Siddihalli	basamma	1188		Manually	90/2	0.30	0.30	Fodder	30	30	Surface	Borewell		0.3	Private
Siddihalli	GANGAMMA/LATE CHANDRA REDDY	1189		Manually	90/3	0.85	0.85	Fodder	85	85	Surface	Borewell		0.85	Private
Siddihalli	thippayya	1190		Manually	90/4	0.80	0.80	Fodder	80	80	Surface	Borewell		0.8	Private
Siddihalli	chandrappa	1191		Manually	90/6	0.48	0.48	Fodder	48	48	Surface	Borewell		0.48	Private
Siddihalli	V THIMMANNA/VEERAPPA	1192	751470619756	Manually	90*/1	1.78	1.78	Fodder	178	178	Surface	Borewell		1.78	Private
Siddihalli	BASAPPA	1200		Manually	117*/5	1.65	1.65	Fodder	165	165	Surface	Borewell		1.65	Private
Siddihalli	THIPPESWAMY	1205		Manually	118*/4	0.68	0.68	Fodder	68	68	Surface	Borewell		0.68	Private
Siddihalli	THIPPAMMA	1207		Manually	118*/6	1.40	1.40	Fodder	140	140	Surface	Borewell		1.4	Private
Siddihalli	THIPPEIAH	1209		Manually	119*/1	1.87	1.87	Fodder	187	187	Surface	Borewell		1.87	Private
Siddihalli	NINGAPPA	1210		Manually	119*/1	0.06	0.06	Fodder	5.6	6	Surface	Borewell		0.056	Private
Siddihalli	THIPPAIAH	1211		Manually	119*/1	1.87	1.87	Fodder	187	187	Surface	Borewell		1.87	Private
Donnehalli	SRINIVASA RAJU/SATYANARAYAN	1230	593895769863	Manually	33*/4	3.26	3.26	Fodder	326	326	Surface	Borewell		3.26	Private
Donnehalli	K M RAVI/MARULAPPA K M	1231	482302777737	Manually	33*/5	1.31	1.31	Fodder	131	131	Surface	Borewell		1.31	Private
Donnehalli	K M RAVI/MARULAPPA K M	1232	482302777737	Manually	33*/3	1.95	1.95	Fodder	195	195	Surface	Borewell		1.95	Private
Donnehalli	K B SHIVAKUMARA/BASAPPA	1233	215318408578	Manually	33*/2	3.26	3.26	Fodder	326	326	Surface	Borewell		3.26	Private
Donnehalli	SIDDESH K B/BASAPPA N	1234	736886003942	Manually	33*/1	3.25	3.25	Fodder	325	325	Surface	Borewell		3.25	Private
Donnehalli	S V NAGARAJA/S V Veeranna	1235	827505331228	Manually	34*/5	0.80	0.80	Fodder	80	80	Surface	Borewell		0.8	Private
Donnehalli	S V VISHWANATHA/S V VEERANNA	1236	827505331228	Manually	34*/2	0.80	0.80	Fodder	80	80	Surface	Borewell		0.8	Private
Donnehalli	JAGADEESH S V/Veeranna	1237	352918559758	Manually	34*/6	0.80	0.80	Fodder	80	80	Surface	Borewell		0.8	Private
Donnehalli	MANJANNA S V/Veeranna	1238	601759869424	Manually	34*/4	0.80	0.80	Fodder	80	80	Surface	Borewell		0.8	Private
Donnehalli	S V THIPPESWAMY/VEERANNA	1239	555170321064	Manually	34*/3	0.80	0.80	Fodder	80	80	Surface	Borewell		0.8	Private
Donnehalli	B HANUMANTHAPPA/beeshamappa	1244	270450662618	Manually	35*/1	2.31	2.31	Fodder	231	231	Surface	Borewell		2.31	Private
Donnehalli	Hadadi Jayamma	1245	368176461747	Manually	36*/*	1.50	1.50	Fodder	150	150	Surface	Borewell		1.5	Private
Donnehalli	J Mushturappa/	1246		Manually	36*/*	1.50	1.50	Fodder	150	150	Surface	Borewell		1.5	Private
Donnehalli	SUDHAKARA/JAYANNA	1247	269152288801	Manually	36*/*	1.50	1.50	Fodder	150	150	Surface	Borewell		1.5	Private
Donnehalli	UMADEVI/Shankarappa	1248	422509446617	Manually	36*/*	1.50	1.50	Fodder	150	150	Surface	Borewell		1.5	Private
Siddihalli	GOWRAMMMA	1262		Manually	91*/1A , 91*/1A	1.36	1.36	Fodder	136	136	Surface	Borewell		1.36	Private

Village Name	Farmer Name:	Farmer Code	Aadhar Card No.	Rate Type (Manually/Mach)	Survey No:	Total Area (Ha.)	Proposed Area for	Activity/Model/Plan	Number of Plants	No. of plants	Method of	Source of Irrigation	Area as per Type Of		Ownership of Land
													Waste Land	Cultivable	
Siddihalli	THIPPERUDRAMMA	1263		Manually	91*/2	0.64	0.64	Fodder	64	64	Surface	Borewell		0.64	Private
Siddihalli	SHANTHAVEERAMMA	1264		Manually	91*/2	1.33	1.33	Fodder	133	133	Surface	Borewell		1.33	Private
Siddihalli	RANGAPPA	1265		Manually	91*/2	1.34	1.34	Fodder	134	134	Surface	Borewell		1.34	Private
Siddihalli	B R RAMESHA	1266		Manually	91*/2	0.31	0.31	Fodder	31	31	Surface	Borewell		0.31	Private
Siddihalli	J M DINESHA	1267		Manually	91*/2	0.14	0.14	Fodder	14	14	Surface	Borewell		0.14	Private
Siddihalli	SHASHIKALA	1268		Manually	91*/2	0.80	0.80	Fodder	80	80	Surface	Borewell		0.8	Private
Siddihalli	SHANTHAVEERAMMA	1269		Manually	91*/2	1.33	1.33	Fodder	133	133	Surface	Borewell		1.33	Private
Siddihalli	RUDRAPPA	1270		Manually	91*/3	1.47	1.47	Fodder	147	147	Surface	Borewell		1.47	Private
Siddihalli	NINGAPPA	1271		Manually	91*/3	1.80	1.80	Fodder	180	180	Surface	Borewell		1.8	Private
Siddihalli	BHARATHAMMA	1272		Manually	91*/4	0.57	0.57	Fodder	57	57	Surface	Borewell		0.57	Private
Siddihalli	BHAGYA	1278		Manually	92*/2A12	1.08	1.08	Fodder	108	108	Surface	Borewell		1.08	Private
Siddihalli	NAGARAJA	1279		Manually	92*/2B1, 92*/2B5	0.50	0.50	Fodder	50	50	Surface	Borewell		0.5	Private
Siddihalli	LINGARAJA	1280		Manually	92*/2B2, 92*/2B4	0.50	0.50	Fodder	50	50	Surface	Borewell		0.5	Private
Siddihalli	RUDRAMMA	1281		Manually	92*/2B3	0.50	0.50	Fodder	50	50	Surface	Borewell		0.5	Private
Siddihalli	J M DINESHA	1282		Manually	92*/2C1	0.40	0.40	Fodder	40	40	Surface	Borewell		0.4	Private
Siddihalli	S K ARUN KUMAR	1283		Manually	92*/2C1	1.15	1.15	Fodder	115	115	Surface	Borewell		1.15	Private
Siddihalli	NAGARAJA M N	1284		Manually	92*/2D1	1.00	1.00	Fodder	100	100	Surface	Borewell		1	Private
Siddihalli	N TRHIPPEWAMY	1285		Manually	92*/2D12	0.57	0.57	Fodder	57	57	Surface	Borewell		0.57	Private
Siddihalli	MANJUNATHA J T	1299			93*/*	11.30	11.30	Fodder	1130	1130	Surface	Borewell		11.3	Private
Siddihalli	KAMAYYA	1302			107*/1	0.83	0.83	Fodder	83	83	Surface	Borewell		0.83	Private
Siddihalli	BOMMAYYA	1304			107*/2	2.12	2.12	Fodder	212	212	Surface	Borewell		2.12	Private
Siddihalli	RUDRAPPA	1305			107*/4	0.84	0.84	Fodder	84	84	Surface	Borewell		0.84	Private
Siddihalli	HANUMANTHAPPA	1307			108*/1	2.82	2.82	Fodder	282	282	Surface	Borewell		2.82	Private
Siddihalli	J T THIPPESWAMY	1308			108*/2	0.47	0.47	Fodder	47	47	Surface	Borewell		0.47	Private
Siddihalli	G T CHANDRAPPA	1310			108*/4	0.47	0.47	Fodder	47	47	Surface	Borewell		0.47	Private
Siddihalli	NINGAPPA	1311			108*/5	0.52	0.52	Fodder	52	52	Surface	Borewell		0.52	Private
Siddihalli	G T RUDRAPPA	1312			108*/6	0.44	0.44	Fodder	44	44	Surface	Borewell		0.44	Private
Siddihalli	BOMMAYYA	1316			109*/3	1.82	1.82	Fodder	182	182	Surface	Borewell		1.82	Private
Siddihalli	SHANTHAMMA	1318			110*/2	0.80	0.80	Fodder	80	80	Surface	Borewell		0.8	Private
Siddihalli	NARASANNA	1334			111*/2	1.80	1.80	Fodder	180	180	Surface	Borewell		1.8	Private
Siddihalli	NINGAPPA	1342			114*/1	2.79	2.79	Fodder	279	279	Surface	Borewell		2.79	Private
Donnehalli	B RANGANATHA/BASAPPA	1345	273360173119	Manually	29*/2	1.09	1.09	Fodder	109	109	Surface	Borewell		1.09	Private
Donnehalli	THIPPAMMA T/thippeswamy	1348	503525483828	Manually	30*/2	1.50	1.50	Fodder	150	150	Surface	Borewell		1.5	Private
Donnehalli	THIPPAMMA T/thippeswamy	1349	503525483828	Manually	30*/3	3.06	3.06	Fodder	306	306	Surface	Borewell		3.06	Private
Donnehalli	Renukamma/Thagadi Thippeswamy	1351	808442579852	Manually	31*/J	2.00	2.00	Fodder	200	200	Surface	Borewell		2	Private
Donnehalli	KALLAPPA/OBAIAH	1355	933754433696	Manually	31*/1A	2.01	2.01	Fodder	201	201	Surface	Borewell		2.01	Private
Mudalamachiker	NAGARAJA H T/Thimmasheety H T	1370	749160987344	Manually	9*/4	0.80	0.80	Fodder	80	80	Surface	Borewell		0.8	Private
Mudalamachiker	K thippeswamy/Veeranna	1373	818950387533	Manually	10*/*	0.77	0.77	Fodder	77	77	Surface	Borewell		0.77	Private
Mudalamachiker	Dyamaiah	1374		Manually	10*/*, 11*/*	2.91	2.91	Fodder	291	291	Surface	Borewell		2.91	Private
Mudalamachiker	Hampanna	1375		Manually	10*/*, 11*/*	2.33	2.33	Fodder	233	233	Surface	Borewell		2.33	Private
Mudalamachiker	ESHWARAPPA/BASAPPA	1377	239481073328	Manually	13*/1	3.41	3.41	Fodder	341	341	Surface	Borewell		3.41	Private
Mudalamachiker	Black Plantetion	1	No	Manually	18	15.00	10.00	Fodder	1000	1000	Surface	Borewell		15	Private
Uddagatta	KRUSHNA MURTHY T/Thippeswamy	1530	971171965667	Manually	26*/7	1.32	1.32	Fodder	132	132	Surface	Borewell		1.32	Private

Village Name	Farmer Name:	Farmer Code	Aadhar Card No.	Rate Type (Manually/Mach)	Survey No:	Total Area (Ha.)	Proposed Area for	Activity/Model/Plan	Number of Plants	No. of plants	Method of	Source of Irrigation	Area as per Type Of		Ownership of Land
													Waste Land	Cultivable	
Uddagatta	SRINIVASA/SANNA BORAPPA NAYAKKA	1531	633896913350	Manually	26*/6A	0.55	0.55	Fodder	55	55	Surface	Borewell		0.55	Private
Uddagatta	G S HARISH/SARAPPAREDDY	1539	733731492005	Manually	27*/7	1.81	1.81	Fodder	181	181	Surface	Borewell		1.81	Private
Uddagatta	SAKAMMA/Hanumanthappa	1540	509795223621	Manually	27*/*	1.04	1.04	Fodder	104	104	Surface	Borewell		1.04	Private
Uddagatta	G KATAPPA/Guddappa	1541	968043909940	Manually	27*/6	2.23	2.23	Fodder	223	223	Surface	Borewell		2.23	Private
Uddagatta	Nagarathna V/Sulochanamma	1542	304579650493	Manually	27*/1	1.81	1.81	Fodder	181	181	Surface	Borewell		1.81	Private
Uddagatta	ANJANAMMA	1543		Manually	27*/*	0.82	0.82	Fodder	82	82	Surface	Borewell		0.82	Private
Uddagatta	G K GOPAL	1551		Manually	28*/3A	0.66	0.66	Fodder	66	66	Surface	Borewell		0.66	Private
Uddagatta	Ramalingam doddamani/Anandappa	1552	471590749731	Manually	29*/1	1.87	1.87	Fodder	187	187	Surface	Borewell		1.87	Private
Uddagatta	V SHANTHA VEERAPPA/VEERABHADRAPPA	1553	352893181435	Manually	29*/2	1.90	1.90	Fodder	190	190	Surface	Borewell		1.9	Private
Uddagatta	VISHALAKSHAMMA/PAKEERAPPA	1554	563045243029	Manually	29*/3	1.92	1.92	Fodder	192	192	Surface	Borewell		1.92	Private
Baramasamudra	Annapoornamma/RAMAREDDY	1573	960959409655	Manually	51*/5	0.45	0.45	Fodder	45	45	Surface	Borewell		0.45	Private
Baramasamudra	Halegowdra thippeswamy/Basappa	1574	922842174181	Manually	51*/1	1.42	1.42	Fodder	142	142	Surface	Borewell		1.42	Private
Baramasamudra	ESHWARAPPA/Reavanna	1647	722738801959	Manually	76*/1A	1.79	1.79	Fodder	179	179	Surface	Borewell		1.79	Private
Baramasamudra	THIPPERUDRAPPA/Nallappa	1648	352770908557	Manually	76*/1B	0.83	0.83	Fodder	83	83	Surface	Borewell		0.83	Private
Baramasamudra	RAVEENDRAREDDY/CHANNAPPA	1650	443569770981	Manually	90*/2	0.51	0.51	Fodder	51	51	Surface	Borewell		0.51	Private
Baramasamudra	GONCHIGAR NAGENDRA DHANANJAYA KUMAR/Nagendra reddy	1651	548951835505	Manually	90*/1	0.35	0.35	Fodder	35	35	Surface	Borewell		0.35	Private
Baramasamudra	Kenchappa B C/Channabasappa	1652	788013559392	Manually	91*/5	1.29	1.29	Fodder	129	129	Surface	Borewell		1.29	Private
Baramasamudra	G.R. KAMALAMMA/CHANDRAREDDY	1653	443046432934	Manually	91*/1B 91*/1B	5.50	5.50	Fodder	550	550	Surface	Borewell		5.5	Private
Baramasamudra	VIKRAMA	1654		Manually	91*/6	0.95	0.95	Fodder	95	95	Surface	Borewell		0.95	Private
Baramasamudra	G.R. KAMALAMMA/CHANDRAREDDY	1655	443046432934	Manually	91*/7	1.31	1.31	Fodder	131	131	Surface	Borewell		1.31	Private
Baramasamudra	Puttamma/Ningappa	1656	558244232616	Manually	91*/2	1.08	1.08	Fodder	108	108	Surface	Borewell		1.08	Private
Baramasamudra	Puttamma/Ningappa	1657	558244232616	Manually	91*/3	0.99	0.99	Fodder	99	99	Surface	Borewell		0.99	Private
Baramasamudra	C MAHADEVAREDDI/CHANNAPPA	1658	340305835694	Manually	91*/1A	1.60	1.60	Fodder	160	160	Surface	Borewell		1.6	Private
Baramasamudra	SAROJAMMA/LATE SARAPPA REDDY	1659	658374798046	Manually	91*/4	0.54	0.54	Fodder	54	54	Surface	Borewell		0.54	Private
Baramasamudra	SAROJAMMA/LATE SARAPPA REDDY	1660	340305835694	Manually	91*/4	0.54	0.54	Fodder	54	54	Surface	Borewell		0.54	Private
Baramasamudra	SOLACHANAMMA	1661		Manually	91*/4	1.09	1.09	Fodder	109	109	Surface	Borewell		1.09	Private
Baramasamudra	Vijaya D R/M H REDDY	1662	448610392804	Manually	92*/3	2.80	2.80	Fodder	280	280	Surface	Borewell		2.8	Private
Baramasamudra	NAGARATHNA J B/RAMACHANDRAPPA	1663	484961069424	Manually	92*/1	2.00	2.00	Fodder	200	200	Surface	Borewell		2	Private
Baramasamudra	VIKRAM D R/B T Ramachandra Reddy	1664	458151518319	Manually	92*/2	3.37	3.37	Fodder	337	337	Surface	Borewell		3.37	Private
Baramasamudra	Raghavareddy/YALLAPPA	1672	921570324247	Manually	96*/3	2.40	2.40	Fodder	240	240	Surface	Borewell		2.4	Private
Baramasamudra	Raghavareddy/YALLAPPA	1673	921570324247	Manually	96*/4	2.40	2.40	Fodder	240	240	Surface	Borewell		2.4	Private
Baramasamudra	RAVEENDRAREDDY/CHANNAPPA	1674	443569770981	Manually	96*/2A	1.19	1.19	Fodder	119	119	Surface	Borewell		1.19	Private
Baramasamudra	NAGARATHNA J B/RAMACHANDRAPPA	1675	484961069424	Manually	96*/2B	1.65	1.65	Fodder	165	165	Surface	Borewell		1.65	Private
Baramasamudra	PRAKASH REDDY/YALLAPPAREDDY	1676	377402398624	Manually	96*/2C	1.67	1.67	Fodder	167	167	Surface	Borewell		1.67	Private

Village Name	Farmer Name:	Farmer Code	Aadhar Card No.	Rate Type (Manually/Mach)	Survey No:	Total Area (Ha.)	Proposed Area for	Activity/Model/Plan	Number of Plants	No. of plants	Method of	Source of Irrigation	Area as per Type Of		Ownership of Land
													Waste Land	Cultivable	
Baramasamudra	B R YASHODHARA/RAGAVAREDDY	1677	332951290522	Manually	96*/1	1.03	1.03	Fodder	103	103	Surface	Borewell		1.03	Private
Baramasamudra	Padma/Yallappa Reddy	1685	923070668778	Manually	47*/1A	0.50	0.50	Fodder	50	50	Surface	Borewell		0.5	Private
Baramasamudra	KIRAN/SANJEEVAREDDY	1686	881575560945	Manually	47*/3 47*/3	1.06	1.06	Fodder	106	106	Surface	Borewell		1.06	Private
Baramasamudra	PRAKASH REDDY/YALLAPPAREDDY	1688	377402398624	Manually	47*/2A	0.61	0.61	Fodder	61	61	Surface	Borewell		0.61	Private
Baramasamudra	NIRMALA/Shakthivellu	1690	977581333843	Manually	47*/2B	0.79	0.79	Fodder	79	79	Surface	Borewell		0.79	Private
Baramasamudra	G R Hanumanthareddy/G Ramareddy	1691	432275374456	Manually	48*/3	0.37	0.37	Fodder	37	37	Surface	Borewell		0.37	Private
Baramasamudra	Padma/Yallappa Reddy	1692	923070668778	Manually	48*/7	0.34	0.34	Fodder	34	34	Surface	Borewell		0.34	Private
Baramasamudra	B N Prahalada REDDY/B C Nagendrareddy	1698	276432981871	Manually	48*/8 48*/8	1.00	1.00	Fodder	100	100	Surface	Borewell		1	Private
Baramasamudra	YALLAPPA REDDY G	1699		Manually	48*/6B	0.37	0.37	Fodder	37	37	Surface	Borewell		0.37	Private
Baramasamudra	NINGAPPA BASAMMA/NINGAPPA	1704	746512948293	Manually	49*/4 49*/2 49*/1	0.99	0.99	Fodder	99	99	Surface	Borewell		0.99	Private
Baramasamudra	Annapoornamma/RAMAREDDY	1707	960959409655	Manually	50*/3 50*/4	1.20	1.20	Fodder	120	120	Surface	Borewell		1.2	Private
Baramasamudra	G S PRABHU/SRINIVASAREDDY	1708	606290223333	Manually	50*/1B	0.70	0.70	Fodder	70	70	Surface	Borewell		0.7	Private
Baramasamudra	PRAKASH REDDY/YALLAPPAREDDY	1709	377402398624	Manually	50*/1A	0.40	0.40	Fodder	40	40	Surface	Borewell		0.4	Private
Baramasamudra	MOHAN REDDY/Mallappa Reddy	1710	374359728669	Manually	50*/1B	1.40	1.40	Fodder	140	140	Surface	Borewell		1.4	Private
Baramasamudra	CHANDRAMMA/Channabasappa	1711	254549719669	Manually	50*/1A	1.00	1.00	Fodder	100	100	Surface	Borewell		1	Private
Baramasamudra	GURUSIDDAPPA	1712		Manually	50*/2 50*/1A	2.07	2.07	Fodder	207	207	Surface	Borewell		2.07	Private
Baramasamudra	Annapoornamma/RAMAREDDY	1713	960959409655	Manually	79*/2B	1.73	1.73	Fodder	173	173	Surface	Borewell		1.73	Private
Baramasamudra	Padmanabha G H/Hanumanthareddy	1714	779945420507	Manually	79*/1	2.75	2.75	Fodder	275	275	Surface	Borewell		2.75	Private
Baramasamudra	ANITHA S/GONCHIGAR HANUMANTHAPPA THIPPESWAMY	1715	250747154515	Manually	79*/2A	1.20	1.20	Fodder	120	120	Surface	Borewell		1.2	Private
Baramasamudra	G R Hanumanthareddy/G Ramareddy	1716	432275374456	Manually	80*/5	1.77	1.77	Fodder	177	177	Surface	Borewell		1.77	Private
Baramasamudra	Padma/Yallappa Reddy	1717	923070668778	Manually	80*/1	0.48	0.48	Fodder	48	48	Surface	Borewell		0.48	Private
Baramasamudra	Pratap Reddy G R/G Rama Reddy	1718	387720290887	Manually	80*/2	1.20	1.20	Fodder	120	120	Surface	Borewell		1.2	Private
Baramasamudra	ASHWATH REDDY/RAMAREDDY	1719	345789055178	Manually	80*/4	1.88	1.88	Fodder	188	188	Surface	Borewell		1.88	Private
Baramasamudra	G S PRABHU/SRINIVASAREDDY	1720	606290223333	Manually	80*/3	1.53	1.53	Fodder	153	153	Surface	Borewell		1.53	Private
Baramasamudra	PRAKASH REDDY/YALLAPPAREDDY	1721	377402398624	Manually	80*/3	1.08	1.08	Fodder	108	108	Surface	Borewell		1.08	Private
Baramasamudra	G Y KESHAVAPPA/Yellappa G	1722	673512639227	Manually	80*/3	1.40	1.40	Fodder	140	140	Surface	Borewell		1.4	Private
Baramasamudra	MOHAN REDDY	1723		Manually	80*/3	1.08	1.08	Fodder	108	108	Surface	Borewell		1.08	Private
Baramasamudra	Gowdru channabasappa basavaraja/Chenna basappa	1727	649237020764	Manually	82*/1A	1.33	1.33	Fodder	133	133	Surface	Borewell		1.33	Private
Baramasamudra	C Eswarappa/Hadadi Channabasappa	1728	372161287388	Manually	83*/3	0.99	0.99	Fodder	99	99	Surface	Borewell		0.99	Private
Baramasamudra	H SRINIVASA REDDY/Hanmanthappa	1729	921891502458	Manually	83*/2	1.00	1.00	Fodder	100	100	Surface	Borewell		1	Private
Baramasamudra	Pratap Reddy G R/G Rama Reddy	1737	387720290887	Manually	85*/1A	2.84	2.84	Fodder	284	284	Surface	Borewell		2.84	Private
Baramasamudra	B P YALLAMMA/GOVINDAREDDY	1738	723900455058	Manually	85*/3A	1.35	1.35	Fodder	135	135	Surface	Borewell		1.35	Private
Baramasamudra	ANNAPOORNA	1739		Manually	85*/1B	0.90	0.90	Fodder	90	90	Surface	Borewell		0.9	Private

Village Name	Farmer Name:	Farmer Code	Aadhar Card No.	Rate Type (Manually/Mach)	Survey No:	Total Area (Ha.)	Proposed Area for	Activity/Model/Plan	Number of Plants	No. of plants	Method of	Source of Irrigation	Area as per Type Of		Ownership of Land
													Waste Land	Cultivable	
Baramasamudra	NAGARATHNA J B/RAMACHANDRAPPA	1740	484961069424	Manually	85/*/4	1.20	1.20	Fodder	120	120	Surface	Borewell		1.2	Private
Baramasamudra	S K NAGENDRA REDDY/KRISHNA REDDY	1741	654750843542	Manually	85/*/2 85/*/1 85/*/1	5.16	5.16	Fodder	516	516	Surface	Borewell		5.16	Private
Baramasamudra	PATHALINGA REDDY	1742		Manually	85/*/1D	0.90	0.90	Fodder	90	90	Surface	Borewell		0.9	Private
Baramasamudra	Gowdru channabasappa basavaraja/Chenna basappa	1753	649237020764	Manually	97/*/1	0.65	0.65	Fodder	65	65	Surface	Borewell		0.65	Private
Baramasamudra	Gowdru channabasappa basavaraja/Chenna basappa	1754	649237020764	Manually	97/*/*	0.38	0.38	Fodder	38	38	Surface	Borewell		0.38	Private
Baramasamudra	P N PALAYYA/PUJARI NIJALINGAPPA	678	551644806130	Manually	25/*/4	1.68	1.68	Fodder	168	168	Surface	Borewell		1.68	Private
Baramasamudra	P N Nijalingappa/Palaiah	679	236554820423	Manually	25/*/5	1.68	1.68	Fodder	168	168	Surface	Borewell		1.68	Private
Baramasamudra	p Nijalingappa/PALIAH	680	684276071629	Manually	25/*/1	2.00	2.00	Fodder	200	200	Surface	Borewell		2	Private
Baramasamudra	P N SHIVAMURTHI/Pujari Nijalingappa	682	656031375118	Manually	25/*/3	1.68	1.68	Fodder	168	168	Surface	Borewell		1.68	Private
Baramasamudra	NINGAPPA/NAGAPPA	685	805899457348	Manually	26/*/5	1.00	1.00	Fodder	100	100	Surface	Borewell		1	Private
Baramasamudra	Nagarathamma r t/Thippa naik	686	559439892324	Manually	26/*/1	0.90	0.90	Fodder	90	90	Surface	Borewell		0.9	Private
Baramasamudra	THIMMANNA/NAGAPPA	687	652619492978	Manually	26/*/1A	0.91	0.91	Fodder	91	91	Surface	Borewell		0.91	Private
Baramasamudra	M N Shamaraja/NAGAPPA	688	269545181470	Manually	26/*/1A	0.91	0.91	Fodder	91	91	Surface	Borewell		0.91	Private
Baramasamudra	RAMBAI	705		Manually	228/*/*	1.60	1.60	Fodder	160	160	Surface	Borewell		1.6	Private
Baramasamudra	Thimmaraju G/Govindappa	706	890973613227	Manually	229/*/*	1.60	1.60	Fodder	160	160	Surface	Borewell		1.6	Private
Kamagetanahalli	Manjamma/K V Rajashekarappa	772	711663173892	Manually	41/*/4	1.38	1.38	Fodder	138	138	Surface	Borewell		1.38	Private
Kamagetanahalli	SHAMBULINGAPPA N B/BASAPPA	774	925368165851	Manually	41/*/7	1.18	1.18	Fodder	118	118	Surface	Borewell		1.18	Private
Kamagetanahalli	SHAMBULINGAPPA N B/BASAPPA	776	925368165851	Manually	41/*/2	1.18	1.18	Fodder	118	118	Surface	Borewell		1.18	Private
Kamagetanahalli	N B Basavarajappa/Basappa	778	301737548836	Manually	41/*/8	1.68	1.68	Fodder	168	168	Surface	Borewell		1.68	Private
Kamagetanahalli	N B Basavarajappa/Basappa	779	301737548836	Manually	41/*/6	1.19	1.19	Fodder	119	119	Surface	Borewell		1.19	Private
Kamagetanahalli	N B Basavarajappa/Basappa	780	301737548836	Manually	41/*/5	1.18	1.18	Fodder	118	118	Surface	Borewell		1.18	Private
Kamagetanahalli	NAGAMMA/M THIPPESWAMY	783	578342915627	Manually	42/*/2	3.00	3.00	Fodder	300	300	Surface	Borewell		3	Private
Kamagetanahalli	SHADAKSHARAPPA M B/Basanna M	784	289893542600	Manually	42/*/2	1.50	1.50	Fodder	150	150	Surface	Borewell		1.5	Private
Kamagetanahalli	NINGAPPA	800		Manually	44/*/1 44/*/1	1.23	1.23	Fodder	123	123	Surface	Borewell		1.23	Private
Kamagetanahalli	Thippeswamy/Thimmayya	821	650522127331	Manually	65/*/3	1.33	1.33	Fodder	133	133	Surface	Borewell		1.33	Private
Kamagetanahalli	SANJIVAPPA/THIMMAIAH	822	738719636904	Manually	65/*/1	1.33	1.33	Fodder	133	133	Surface	Borewell		1.33	Private
Donnehalli	SHARADAMMA/J V SHARANABASAPPA	824	467173692016	Manually	8/*/1	0.96	0.96	Fodder	96	96	Surface	Borewell		0.96	Private
Donnehalli	M V SHANKRAMMA/Virupakshappa G	825	286890519430	Manually	8/*/2	0.68	0.68	Fodder	68	68	Surface	Borewell		0.68	Private
Donnehalli	DEVENDRAPPA G V/Veeranna	826	606544677076	Manually	8/*/3	0.96	0.96	Fodder	96	96	Surface	Borewell		0.96	Private
Donnehalli	M V SHANKRAMMA/Virupakshappa G	829	286890519430	Manually	9/*/5	0.45	0.45	Fodder	45	45	Surface	Borewell		0.45	Private
Donnehalli	SHIVANAMMA/G V Veeranna	831	960634129491	Manually	9/*/1B	1.47	1.47	Fodder	147	147	Surface	Borewell		1.47	Private
Donnehalli	VEERANNA G V/GOVERU ERANNA	832	928630983007	Manually	9/*/4	0.20	0.20	Fodder	20	20	Surface	Borewell		0.2	Private
Donnehalli	HANUMAKKA/Veeranna M B	835	514990257502	Manually	10/*/*	0.15	0.15	Fodder	15	15	Surface	Borewell		0.15	Private
Donnehalli	SANNATIMMAIAH	838		Manually	11/*/3	1.50	1.50	Fodder	150	150	Surface	Borewell		1.5	Private
Donnehalli	BASAMMA	839		Manually	11/*/6	0.40	0.40	Fodder	40	40	Surface	Borewell		0.4	Private
Donnehalli	B M PRABHAVATHI/musturachari	843	612224244082	Manually	12/*/4	0.60	0.60	Fodder	60	60	Surface	Borewell		0.6	Private



Village Name	Farmer Name:	Farmer Code	Aadhar Card No.	Rate Type (Manually/Mach)	Survey No:	Total Area (Ha.)	Proposed Area for	Activity/Model/Plan	Number of Plants	No. of plants	Method of	Source of Irrigation	Area as per Type Of		Ownership of Land
													Waste Lan	Cultivable	
Donnehalli	K B CHALLARAMAKRISHNA/BASAPPA	845	902940984465	Manually	189*/3	1.87	1.87	Fodder	187	187	Surface	Borewell		1.87	Private
Donnehalli	RUDRAMUNI N C/Channappa	848	768363621429	Manually	190*/4	0.70	0.70	Fodder	70	70	Surface	Borewell		0.7	Private
Donnehalli	RUDRAMUNI N C/Channappa	849	768363621429	Manually	190*/5	0.44	0.44	Fodder	44	44	Surface	Borewell		0.44	Private
Donnehalli	G T RUDRESH/Thippeswamy G R	851	830834368488	Manually	190*/3	0.35	0.35	Fodder	35	35	Surface	Borewell		0.35	Private
Donnehalli	GONCHIGARI DEEPA/RAGUNATHA	852	210566950838	Manually	190*/2 190*/8	1.16	1.16	Fodder	116	116	Surface	Borewell		1.16	Private
Donnehalli	ASHA D N/ASHOK KUMAR	860	368676615934	Manually	193*/1	1.80	1.80	Fodder	180	180	Surface	Borewell		1.8	Private
Donnehalli	THIPPAIAH	861		Manually	193*/2	1.72	1.72	Fodder	172	172	Surface	Borewell		1.72	Private
Donnehalli	Somashekharappa M B/SANNABASAPPA	862	895104613065	Manually	194*/4	1.33	1.33	Fodder	133	133	Surface	Borewell		1.33	Private
Donnehalli	SUSHILAMMA/NIJALINGAPPA	863	286159346579	Manually	194*/3	1.33	1.33	Fodder	133	133	Surface	Borewell		1.33	Private
Donnehalli	THIPPESWAMY	865		Manually	194*/2	1.36	1.36	Fodder	136	136	Surface	Borewell		1.36	Private
Donnehalli	D M Nagarjaiyya/D M Nagarjaiyya	866	492617899064	Manually	195*/2	1.95	1.95	Fodder	195	195	Surface	Borewell		1.95	Private
Donnehalli	SUNITHA H M/Donnehalli Gurumurthi	868	218411446479	Manually	195*/3	1.20	1.20	Fodder	120	120	Surface	Borewell		1.2	Private
Donnehalli	Prabhulinga swamy h m/Thippe	870	866561495238	Manually	196*/1	1.54	1.54	Fodder	154	154	Surface	Borewell		1.54	Private
Donnehalli	G A THIPPESWAMY/AJJAPPA	886	662389200036	Manually	200*/6	0.73	0.73	Fodder	73	73	Surface	Borewell		0.73	Private
Donnehalli	G A THIPPESWAMY/AJJAPPA	887	662389200036	Manually	200*/8	0.70	0.70	Fodder	70	70	Surface	Borewell		0.7	Private
Donnehalli	Rajanna/Rudrappa	893	566948714646	Manually	202*/4A	1.34	1.34	Fodder	134	134	Surface	Borewell		1.34	Private
Donnehalli	GOWRAMMA/CHANNAPPA	894	266950607728	Manually	202*/4A	1.00	1.00	Fodder	100	100	Surface	Borewell		1	Private
Donnehalli	ASHOK KUMAR G M/MANJUNATH B M	895	974352553327	Manually	208*/1A 208*/1B1	1.92	1.92	Fodder	192	192	Surface	Borewell		1.92	Private
Donnehalli	Ajjappa H T/Thippeswamy	901	628357292301	Manually	2*/1	0.45	0.45	Fodder	45	45	Surface	Borewell		0.45	Private
Donnehalli	Thippeswamy	906		Manually	3*/28	0.27	0.27	Fodder	27	27	Surface	Borewell		0.27	Private
Donnehalli	Jagadeesh G R/Rudrappa G B	919	899324361154	Manually	4*/3	1.09	1.09	Fodder	109	109	Surface	Borewell		1.09	Private
Donnehalli	TIPPAMMA/CHANDRANNA	920	713639294517	Manually	4*/4	1.92	1.92	Fodder	192	192	Surface	Borewell		1.92	Private
Donnehalli	Ajjappa H T/Thippeswamy	937	628357292301	Manually	7*/1	1.63	1.63	Fodder	163	163	Surface	Borewell		1.63	Private
Donnehalli	Kalachari/Neelachari	942	740809314698	Manually	13*/3	1.05	1.05	Fodder	105	105	Surface	Borewell		1.05	Private
Donnehalli	NAGANNA/HANUMAIAH	951	806919390976	Manually	15*/2	0.92	0.92	Fodder	92	92	Surface	Borewell		0.92	Private
Donnehalli	Jayanna h s/Sharanappa	953	487846268187	Manually	15*/6	0.58	0.58	Fodder	58	58	Surface	Borewell		0.58	Private
Donnehalli	Thippeswamy H M/mallappa	957	630560029267	Manually	15*/3	0.19	0.19	Fodder	19	19	Surface	Borewell		0.19	Private
Donnehalli	Jayanna h s/Sharanappa	966	487846268187	Manually	17*/3	0.57	0.57	Fodder	57	57	Surface	Borewell		0.57	Private
Donnehalli	Thippeswamy H M/mallappa	967	630560029267	Manually	17*/1	0.19	0.19	Fodder	19	19	Surface	Borewell		0.19	Private
Donnehalli	Thippeswamy H M/mallappa	968	630560029267	Manually	17*/7	0.33	0.33	Fodder	33	33	Surface	Borewell		0.33	Private
Donnehalli	RATHNAMMA H C/Nagaraja H T	969	930849315379	Manually	17*/8	1.05	1.05	Fodder	105	105	Surface	Borewell		1.05	Private
Donnehalli	RATHNAMMA H C/Nagaraja H T	970	930849315379	Manually	17*/2B	1.62	1.62	Fodder	162	162	Surface	Borewell		1.62	Private
Donnehalli	K Y RAYANA GOUDAR/YALLAPPAGOUD	973	230927131362	Manually	18*/2	0.51	0.51	Fodder	51	51	Surface	Borewell		0.51	Private
Donnehalli	CHANDRAPPA/Gudumayya	975	688857052319	Manually	18*/13	0.97	0.97	Fodder	97	97	Surface	Borewell		0.97	Private
Donnehalli	PARAMESHWARAPPA/HANUMAIAH	976	219073009307	Manually	18*/8	1.37	1.37	Fodder	137	137	Surface	Borewell		1.37	Private
Donnehalli	GUDMAYYA/Hanumanthappa	978	505909731784	Manually	18*/10	0.33	0.33	Fodder	33	33	Surface	Borewell		0.33	Private
Donnehalli	MURUDAPPA M/MARAPPA	985	931296098652	Manually	20*/1	0.47	0.47	Fodder	47	47	Surface	Borewell		0.47	Private
Donnehalli	GOWRAMMA B/Chidanandappa	986	605302647674	Manually	20*/1	0.47	0.47	Fodder	47	47	Surface	Borewell		0.47	Private
Donnehalli	SAROJAMMA	987		Manually	20*/3 21*/3	0.84	0.84	Fodder	84	84	Surface	Borewell		0.84	Private
Donnehalli	CHANDRAPPA/Gudumayya	988	688857052319	Manually	21*/2	0.37	0.37	Fodder	37	37	Surface	Borewell		0.37	Private

Village Name	Farmer Name:	Farmer Code	Aadhar Card No.	Rate Type (Manually/Mach)	Survey No:	Total Area (Ha.)	Proposed Area for	Activity/Model/Plan	Number of Plants	No. of plants	Method of	Source of Irrigation	Area as per Type Of		Ownership of Land
													Waste Land	Cultivable	
Mudalamachikere	RAMAPPA N/Nagappa		361065653240	Manually	16*/1	2.27	2.27	Fodder	227	227	Surface	Borewell		2.27	Private
Mudalamachikere	MALLIKARJUANA/NAGALIGAPPA		506139354599	Manually	16*/2A	1.58	1.58	Fodder	158	158	Surface	Borewell		1.58	Private
Mudalamachikere	RUDRAMMA/THIPPAIAH		590388676434	Manually	16*/3	1.20	1.20	Fodder	120	120	Surface	Borewell		1.2	Private
Mudalamachikere	SANNA NINGAMMA/Gosethi thippayya		203126067998	Manually	16*/3	1.19	1.19	Fodder	119	119	Surface	Borewell		1.19	Private
Mudalamachikere	VRISHABENDRAPPA N/NINGAPPA		999285992304	Manually	18*/6	0.66	0.66	Fodder	66	66	Surface	Borewell		0.66	Private
Mudalamachikere	N Shivanandappa/Ningappa		455835453219	Manually	18*/8	0.66	0.66	Fodder	66	66	Surface	Borewell		0.66	Private
Mudalamachikere	NAGENDRAPPA/NINGAPPA		653899442583	Manually	18*/9 18*/2	2.57	2.57	Fodder	257	257	Surface	Borewell		2.57	Private
Mudalamachikere	R THIPPESWAMY/Vrishbendrappa		336285472774	Manually	18*/7	0.66	0.66	Fodder	66	66	Surface	Borewell		0.66	Private
Mudalamachikere	Kotresha H P/PUTTANNA Y K		608367965807	Manually	19*/3	2.50	2.50	Fodder	250	250	Surface	Borewell		2.5	Private
Mudalamachikere	K Mangamma/K Mangamma		293667314642	Manually	20*/1	1.32	1.32	Fodder	132	132	Surface	Borewell		1.32	Private
Mudalamachikere	B T Trishul/B T Trishul		995359792201	Manually	20*/1	1.60	1.60	Fodder	160	160	Surface	Borewell		1.6	Private
Mudalamachikere	REKHAMMA B T/THIPPESWAMY		797219435538	Manually	20*/1B	1.31	1.31	Fodder	131	131	Surface	Borewell		1.31	Private
Mudalamachikere	J S SHOBHALATHA/G MANJUNATHA		1813101011266	Manually	24*/13	0.31	0.31	Fodder	31	31	Surface	Borewell		0.31	Private
Mudalamachikere	J S SHOBHALATHA/G MANJUNATHA		1813101011266	Manually	24*/7	0.73	0.73	Fodder	73	73	Surface	Borewell		0.73	Private
Mudalamachikere	ANJINAMMA			Manually	25*/1A3	1.40	1.40	Fodder	140	140	Surface	Borewell		1.4	Private
Mudalamachikere	THIPPESWAMY B SANNABASAPPA			Manually	25*/1A2	1.00	1.00	Fodder	100	100	Surface	Borewell		1	Private
Mudalamachikere	Gurumurthi h/Oda hanumanthappa		711223249192	Manually	25*/1A1	0.70	0.70	Fodder	70	70	Surface	Borewell		0.7	Private
Mudalamachikere	KAMALAMMA/MURUDAPPA		948130664805	Manually	25*/1A7	0.60	0.60	Fodder	60	60	Surface	Borewell		0.6	Private
Mudalamachikere	M anjinappa/Mudlppa		271284512631	Manually	25*/1A4	0.80	0.80	Fodder	80	80	Surface	Borewell		0.8	Private
Mudalamachikere	B HANUMANTHAPPA/beeshamappa		270450662618	Manually	25*/4	0.20	0.20	Fodder	20	20	Surface	Borewell		0.2	Private
Mudalamachikere	B HANUMANTHAPPA/beeshamappa		270450662618	Manually	25*/5	0.40	0.40	Fodder	40	40	Surface	Borewell		0.4	Private
Mudalamachikere	SHARADAMMA/THIMMANNA		808516335207	Manually	25*/1A4	0.40	0.40	Fodder	40	40	Surface	Borewell		0.4	Private
Mudalamachikere	SHARADAMMA/THIMMANNA		808516335207	Manually	25*/2	0.99	0.99	Fodder	99	99	Surface	Borewell		0.99	Private
Mudalamachikere	T NAGARAJA/Thimmappa		601455016704	Manually	25*/6	0.60	0.60	Fodder	60	60	Surface	Borewell		0.6	Private
Mudalamachikere	Basappa/SIDDALINGAPPA		260164288919	Manually	26*/5	1.00	1.00	Fodder	100	100	Surface	Borewell		1	Private
Mudalamachikere	PAPAMMA/BOPAIAH		541459321013	Manually	26*/5	1.00	1.00	Fodder	100	100	Surface	Borewell		1	Private
Mudalamachikere	CHOWDAMMA/MAHANTHESH		921576084978	Manually	26*/11	1.20	1.20	Fodder	120	120	Surface	Borewell		1.2	Private
Mudalamachikere	T N TIPPEWAMY/NINGAPPA		908537246177	Manually	26*/4	0.60	0.60	Fodder	60	60	Surface	Borewell		0.6	Private
Mudalamachikere	T NAGARAJA/Thimmappa		601455016704	Manually	26*/2	1.28	1.28	Fodder	128	128	Surface	Borewell		1.28	Private
Mudalamachikere	SIDLINGAPPA/GONEPPA		847402518577	Manually	26*/1	0.83	0.83	Fodder	83	83	Surface	Borewell		0.83	Private
Mudalamachikere	BASAPPA			Manually	26*/1	1.10	1.10	Fodder	110	110	Surface	Borewell		1.1	Private
Mudalamachikere	THIPPAIAH			Manually	26*/1	3.56	3.56	Fodder	356	356	Surface	Borewell		3.56	Private
Mudalamachikere	RAMAPPA N/Nagappa		361065653240	Manually	64*/*	3.40	3.40	Fodder	340	340	Surface	Borewell		3.4	Private
Mudalamachikere	Gudihalli Danappa/Yallappa		916313482802	Manually	64*/*	2.74	2.74	Fodder	274	274	Surface	Borewell		2.74	Private
Jamapura	RENUKAMMA/Govindaraja	2727		Manually	1*/2	1.38	1.38	Fodder	138	138	Surface	Borewell		1.38	Private
Jamapura	MARAKKA	2728		Manually	1*/1	0.40	0.40	Fodder	40	40	Surface	Borewell		0.4	Private
Jamapura	S J LOKESHA/S JAYANNA	2748	479646064523	Manually	100*/6	0.12	0.12	Fodder	12	12	Surface	Borewell		0.12	Private
Jamapura	PRAMEELAMMA S K/Hooleppa	2749	990821389108	Manually	100*/8, 62/2, 62/3,62/4	1.22	1.22	Fodder	122	122	Surface	Borewell		1.22	Private
Jamapura	HANUMANTHAPPA	2766		Manually	107*/1	0.86	0.86	Fodder	86	86	Surface	Borewell		0.86	Private

Village Name	Farmer Name:	Farmer Code	Aadhar Card No.	Rate Type (Manually/Mach)	Survey No:	Total Area (Ha.)	Proposed Area for	Activity/Model/Plan	Number of Plants	No. of plants	Method of	Source of Irrigation	Area as per Type Of		Ownership of Land
													Waste Land	Cultivable	
Jamapura	B G NARASIMHAPPA/Gurappa	2767		Manually	107*/4	0.27	0.27	Fodder	27	27	Surface	Borewell		0.27	Private
Jamapura	SHANKARAMMA	2768		Manually	107*/5	0.23	0.23	Fodder	23	23	Surface	Borewell		0.23	Private
Jamapura	T Thippeswamy/gurappa	2769	469604504893	Manually	108*/2	0.14	0.14	Fodder	14	14	Surface	Borewell		0.14	Private
Jamapura	BHULAKSHMI G K/KARIYAPPA	2770		Manually	108*/3	0.52	0.52	Fodder	52	52	Surface	Borewell		0.52	Private
Jamapura	G H VISHALAKSHI/G H HULIKENTEPPA	2787		Manually	111*/4	0.68	0.68	Fodder	68	68	Surface	Borewell		0.68	Private
Jamapura	T R KESHAVAMURTHI/RUDRAPPA T N	2788		Manually	111*/6	2.00	2.00	Fodder	200	200	Surface	Borewell		2	Private
Jamapura	Jayanna N/Narasanna	2804	788011561728	Manually	117*/2	1.20	1.20	Fodder	120	120	Surface	Borewell		1.2	Private
Jamapura	N umesha/Narasanna	2805		Manually	117*/3,51/2, 74*/*, 75*/3	4.04	4.04	Fodder	404	404	Surface	Borewell		4.04	Private
Jamapura	SHIVAMURTHY G/THIMMAPPA	2806	518567091498	Manually	118*/2	0.44	0.44	Fodder	44	44	Surface	Borewell		0.44	Private
Jamapura	LAKSMIDEVAMMA/HONNURAPPA	2819		Manually	119*/9	1.20	1.20	Fodder	120	120	Surface	Borewell		1.2	Private
Jamapura	Ningappa/Dasappa	2820	705171786097	Manually	12*/11,12/*/4	0.81	0.81	Fodder	81	81	Surface	Borewell		0.81	Private
Jamapura	OBALESHA/BOMMANNA	2821		Manually	12*/13	1.05	1.05	Fodder	105	105	Surface	Borewell		1.05	Private
Jamapura	Borappa/Dasappa	2822	312417762063	Manually	12*/15	1.21	1.21	Fodder	121	121	Surface	Borewell		1.21	Private
Jamapura	OBAPPA	2823		Manually	12*/14	0.40	0.40	Fodder	40	40	Surface	Borewell		0.4	Private
Jamapura	MALIYANNA/BORAPPA	2824	823511673951	Manually	12*/17	0.27	0.27	Fodder	27	27	Surface	Borewell		0.27	Private
Jamapura	N GEETHA	2839		Manually	120*/3B4	2.94	2.94	Fodder	294	294	Surface	Borewell		2.94	Private
Jamapura	VENKTESHA	2840		Manually	120*/1C	0.22	0.22	Fodder	22	22	Surface	Borewell		0.22	Private
Jamapura	MURTHEKKA/Obaleshappa	2841		Manually	120*/3B3	0.55	0.55	Fodder	55	55	Surface	Borewell		0.55	Private
Jamapura	DURAGAPPA/NILAPPA	2842		Manually	120*/4	1.04	1.04	Fodder	104	104	Surface	Borewell		1.04	Private
Jamapura	S O SUVARNAMMA/SANNAOBHAYYAN AYAKA	2843	635561694982	Manually	120*/6	0.30	0.30	Fodder	30	30	Surface	Borewell		0.3	Private
Jamapura	NAGARAJA G S/Shivalingappa	2844		Manually	13*/1, 13*/12, 13*/6, 13*/8	6.29	6.29	Fodder	629	629	Surface	Borewell		6.29	Private
Jamapura	B R THIMMAPPA/Ramappa	2949		Manually	35*/1, 82*/4A, 82*/4B	2.05	2.05	Fodder	205	205	Surface	Borewell		2.05	Private
Jamapura	SARSWATHI/Venkatesha	2950		Manually	36*/1,39*/9	0.62	0.62	Fodder	62	62	Surface	Borewell		0.62	Private
Jamapura	BASAMMA	2951		Manually	35*/3	1.19	1.19	Fodder	119	119	Surface	Borewell		1.19	Private
Jamapura	JAYAMMA/Ramappa	2952		Manually	36*/1	1.00	1.00	Fodder	100	100	Surface	Borewell		1	Private
Jamapura	B NARASIMHAPPA/Bhoothappa	2953	371296775385	Manually	37*/1	0.90	0.90	Fodder	90	90	Surface	Borewell		0.9	Private
Jamapura	THIPPESWAMY/Obalappa	2954		Manually	37*/2	0.29	0.29	Fodder	29	29	Surface	Borewell		0.29	Private
Jamapura	G LAKKAPPA	2980		Manually	37*/3	0.39	0.39	Fodder	39	39	Surface	Borewell		0.39	Private

Village Name	Farmer Name:	Farmer Code	Aadhar Card No.	Rate Type (Manually/Mach)	Survey No:	Total Area (Ha.)	Proposed Area for	Activity/Model/Plan	Number of Plants	No. of plants	Method of	Source of Irrigation	Area as per Type Of		Ownership of Land
													Waste Land	Cultivable	
Jamapura	RAVICHANDRA G/Govindaraju	2981		Manually	49*/2A	0.40	0.40	Fodder	40	40	Surface	Borewell		0.4	Private
Jamapura	G B Dasappa/Balappa	2982	212915783581	Manually	5*/2,85/3	2.07	2.07	Fodder	207	207	Surface	Borewell		2.07	Private
Jamapura	NAGAMMA/GIDDAPPA	2983		Manually	5*/3	0.96	0.96	Fodder	96	96	Surface	Borewell		0.96	Private
Jamapura	SOWBAGYAMMA/Chandrappa	2984		Manually	5*/4	1.83	1.83	Fodder	183	183	Surface	Borewell		1.83	Private
Jamapura	JG MAHESHA	2985		Manually	5*/5	0.80	0.80	Fodder	80	80	Surface	Borewell		0.8	Private
Jamapura	BALPPPA	2986		Manually	5*/1B	1.06	1.06	Fodder	106	106	Surface	Borewell		1.06	Private
Jamapura	KATAMMA	2987		Manually	5*/1A	1.26	1.26	Fodder	126	126	Surface	Borewell		1.26	Private
Jamapura	HALASWAMY K/Kallingappa	2988		Manually	50*/1 56*/9, 50*/2, 53*/5	0.85	0.85	Fodder	85	85	Surface	Borewell		0.85	Private
Jamapura	JAGADEESH M K/Kallingappa	2989		Manually	50*/3 53*/4	0.62	0.62	Fodder	62	62	Surface	Borewell		0.62	Private
Jamapura	HANUMANTHAPPA/Hanumanthappa	2990	598010836314	Manually	51*/1A, 69/1b1,69/ 1b3	0.68	0.68	Fodder	68	68	Surface	Borewell		0.68	Private
Jamapura	NINGAPPA T/Thimmappa	2991		Manually	51*/3	0.13	0.13	Fodder	13	13	Surface	Borewell		0.13	Private
Jamapura	K MAHWSH	2992		Manually	52*/1	0.53	0.53	Fodder	53	53	Surface	Borewell		0.53	Private
Jamapura	MARAPPA	2993		Manually	52*/1	0.29	0.29	Fodder	29	29	Surface	Borewell		0.29	Private
Jamapura	N Kalleshi/Ningappa	3010	649432295937	Manually	6*/5 6*/8	1.21	1.21	Fodder	121	121	Surface	Borewell		1.21	Private
Jamapura	SUJATA/MAHESHA	3011		Manually	6*/6	0.34	0.34	Fodder	34	34	Surface	Borewell		0.34	Private
Jamapura	HANUMANTHARAYA/Kumaraswamy	3012		Manually	60*/10 60*/4B 69*/1A2	0.42	0.42	Fodder	42	42	Surface	Borewell		0.42	Private
Jamapura	MALLIKARJUNAPPA J R/Ramanianeya	3013		Manually	60*/12	0.11	0.11	Fodder	11	11	Surface	Borewell		0.11	Private
Jamapura	Gowramma L/O Thimmappa	3014	492173540538	Manually	60*/1A,60 */3, 60*/9	1.14	1.14	Fodder	114	114	Surface	Borewell		1.14	Private
Jamapura	O Thimmappa/B Obalappa	3015	470751023652	Manually	60*/1B	0.35	0.35	Fodder	35	35	Surface	Borewell		0.35	Private
Jamapura	CHITHRLINGAPP	3033		Manually	66*/2	0.88	0.88	Fodder	88	88	Surface	Borewell		0.88	Private
Jamapura	NARASIMHAPPA/Siddappa	3034	290339653281	Manually	67*/1	0.41	0.41	Fodder	41	41	Surface	Borewell		0.41	Private
Jamapura	KAMALAMMA/Ramanna	3035		Manually	67*/2	0.41	0.41	Fodder	41	41	Surface	Borewell		0.41	Private
Jamapura	LAKSHMIDEVI/HANUMANTHAPPA	3036		Manually	68*/1	0.66	0.66	Fodder	66	66	Surface	Borewell		0.66	Private
Jamapura	NARASIMHAPPA	3037		Manually	68*/2	0.35	0.35	Fodder	35	35	Surface	Borewell		0.35	Private
Jamapura	SAVITRAMMA	3038		Manually	68*/3	0.32	0.32	Fodder	32	32	Surface	Borewell		0.32	Private
Jamapura	B O MALLIKARJUNA/H Obanna	3039		Manually	69*/1A1	0.20	0.20	Fodder	20	20	Surface	Borewell		0.2	Private
Jamapura	LAKSHMIDEVAMMA/Hampanna	3040	689430139076	Manually	69*/1B2	0.19	0.19	Fodder	19	19	Surface	Borewell		0.19	Private
Jamapura	Thippayya/Muttappa	3041	894295331402	Manually	69*/2	0.40	0.40	Fodder	40	40	Surface	Borewell		0.4	Private
Jamapura	LAKSHMI NARAYANA	3042		Manually	69*/1A	0.20	0.20	Fodder	20	20	Surface	Borewell		0.2	Private
Jamapura	BALAMMA/DODDAVEERAPPA	3043		Manually	7*/1 7*/7	0.94	0.94	Fodder	94	94	Surface	Borewell		0.94	Private
Jamapura	PREMAKKA	3044		Manually	7*/6	0.57	0.57	Fodder	57	57	Surface	Borewell		0.57	Private
Jamapura	Thippeswamy/Katappa	3045	647317674817	Manually	7*/2A2	1.16	1.16	Fodder	116	116	Surface	Borewell		1.16	Private
Jamapura	CHNDRAPPA/Andeppa	3046		Manually	7*/2B	1.00	1.00	Fodder	100	100	Surface	Borewell		1	Private
Jamapura	GOVINDAPPA	3047		Manually	70*/2	0.45	0.45	Fodder	45	45	Surface	Borewell		0.45	Private
Jamapura	A KARIYAPPA/Hanumanthappa	3048	319158143775	Manually	71*/3	0.24	0.24	Fodder	24	24	Surface	Borewell		0.24	Private

Village Name	Farmer Name:	Farmer Code	Aadhar Card No.	Rate Type (Manually/Mach)	Survey No:	Total Area (Ha.)	Proposed Area for	Activity/Model/Plan	Number of Plants	No. of plants	Method of	Source of Irrigation	Area as per Type Of		Ownership of Land
													Waste Land	Cultivable	
Jamapura	RAGHU PATHI	3049		Manually	72/*1 75/*5A2	0.52	0.52	Fodder	52	52	Surface	Borewell		0.52	Private
Jamapura	OBAMMA	3050		Manually	72/*2A 72/*2D	0.52	0.52	Fodder	52	52	Surface	Borewell		0.52	Private
Jamapura	PUTTAMMA	3051		Manually	72/*2B	0.21	0.21	Fodder	21	21	Surface	Borewell		0.21	Private
Jamapura	NARASAPPA	3052		Manually	72/*3	0.24	0.24	Fodder	24	24	Surface	Borewell		0.24	Private
Jamapura	BIMAKKA	3053		Manually	75/*1	0.15	0.15	Fodder	15	15	Surface	Borewell		0.15	Private
Jamapura	NAGENDRAPPA/Thimmappa	3054		Manually	88/*4 88/*4 88/*7 88/*8, 12/*2 12/*12	2.05	2.05	Fodder	205	205	Surface	Borewell		2.05	Private
Jamapura	Raja K/A Kariyappa	3055		Manually	30/*4	0.40	0.40	Fodder	40	40	Surface	Borewell		0.4	Private
Jamapura	Venkatesh/A Kariyappa	3056		Manually	30/*9	0.40	0.40	Fodder	40	40	Surface	Borewell		0.4	Private
Jamapura	Thippakka/D B SHIVAMURTHY	3057		Manually	11/*3	0.28	0.28	Fodder	28	28	Surface	Borewell		0.28	Private
Jamapura	Ramanjaneya G H/Hanumanthappa	3058		Manually	35/*3	0.19	0.19	Fodder	19	19	Surface	Borewell		0.19	Private
Bommakkanahalli	OBAMMA/JAYAPPA	3059		Manually	9/*1	1.63	1.63	Fodder	163	163	Surface	Borewell		1.63	Private
Bommakkanahalli	CHIKKAPPA B/BALAPPA	3076		Manually	16/*1	2.91	2.91	Fodder	291	291	Surface	Borewell		2.91	Private
Bommakkanahalli	Ningappa b/Balappa	3077		Manually	16/*2	2.91	2.91	Fodder	291	291	Surface	Borewell		2.91	Private
Bommakkanahalli	Thippeswamy/Kenchappa	3081		Manually	19/*6	0.60	0.60	Fodder	60	60	Surface	Borewell		0.6	Private
Bommakkanahalli	BASAMMA/A T JAGALURAPPA	3083		Manually	19/*2	0.95	0.95	Fodder	95	95	Surface	Borewell		0.95	Private
Bommakkanahalli	C B BORAIH/BASAPPA	3086		Manually	19/*3, 27/*6	4.42	4.42	Fodder	442	442	Surface	Borewell		4.42	Private
Bommakkanahalli	PRAMEELA/Nagaraja N	3088		Manually	21/*1 21/*1	1.36	1.36	Fodder	136	136	Surface	Borewell		1.36	Private
Bommakkanahalli	OBANNA S B/BASAPPA	3089		Manually	21/*2 21/*5	1.46	1.46	Fodder	146	146	Surface	Borewell		1.46	Private
Bommakkanahalli	Sannaborappa/Boraiyah	3090		Manually	22/**	3.95	3.95	Fodder	395	395	Surface	Borewell		3.95	Private
Bommakkanahalli	BASAVARAJAPPA P B/Patelaboraiah	3091		Manually	23/*8, 23/*6,28/* /8	1.93	1.93	Fodder	193	193	Surface	Borewell		1.93	Private
JAMAPURA	RANGASWAMY C/CHIKKAPPA	3145		Manually	22/*3	1.20	1.20	Fodder	120	120	Surface	Borewell		1.2	Private
JAMAPURA	B R RANGAPPA/RAMAPPA	3151	880558557253	Manually	26/*3, 82/*1A1, 82/*2, 82/*7, 84/*4	3.62	3.62	Fodder	362	362	Surface	Borewell		3.62	Private
JAMAPURA	CHANDRAMMA/BASAPA	3152		Manually	27/**	0.80	0.80	Fodder	80	80	Surface	Borewell		0.8	Private
JAMAPURA	MAHADEVAPPA	3167		Manually	30/*7	0.40	0.40	Fodder	40	40	Surface	Borewell		0.4	Private
JAMAPURA	MARAKKA	3168		Manually	30/*2	0.40	0.40	Fodder	40	40	Surface	Borewell		0.4	Private
JAMAPURA	GIRIJAMMA/Shankrappa	3169		Manually	30/*4	1.20	1.20	Fodder	120	120	Surface	Borewell		1.2	Private
JAMAPURA	BHAGYAMMA/LINGARAJA	3170	529406226257	Manually	30/*6	0.87	0.87	Fodder	87	87	Surface	Borewell		0.87	Private
Honamaradi	S JAYANNA/S JAYANNA	3345	975433237464	Manually	1/*1	0.29	0.29	Fodder	29	29	Surface	Borewell		0.29	Private
Honamaradi	CHANDRAPPA	3346		Manually	1/*2	0.80	0.80	Fodder	80	80	Surface	Borewell		0.8	Private
Honamaradi	BALAMMA	3347		Manually	1/*1	2.08	2.08	Fodder	208	208	Surface	Borewell		2.08	Private

Village Name	Farmer Name:	Farmer Code	Aadhar Card No.	Rate Type (Manually/Mach)	Survey No:	Total Area (Ha.)	Proposed Area for	Activity/Model/Plan	Number of Plants	No. of plants	Method of	Source of Irrigation	Area as per Type Of		Ownership of Land
													Waste Land	Cultivable	
Honamaradi	GOWDRA MAHAVAPPA	3356		Manually	3/*/2	3.62	3.62	Fodder	362	362	Surface	Borewell		3.62	Private
Honamaradi	Prasanna Kumara G M/Mahadevasppa	3358	771926489812	Manually	3/*/7	1.45	1.45	Fodder	145	145	Surface	Borewell		1.45	Private
Dyamalinganahalli	CHANDU D T/D T THIPPESWAMY	3455	316391053127	Manually	12/*/4	1.92	1.92	Fodder	192	192	Surface	Borewell		1.92	Private
Donnehalli	BASAPPA	3458		Manually	98/*/2	1.12	1.12	Fodder	112	112	Surface	Borewell		1.12	Private
Donnehalli	E Rudrappa/Puttanna	3461	497349997968	Manually	98/*/20A1	1.14	1.14	Fodder	114	114	Surface	Borewell		1.14	Private
Donnehalli	JAYANNA	3462		Manually	98/*/20B	1.75	1.75	Fodder	175	175	Surface	Borewell		1.75	Private
Donnehalli	K n hemanna/Ningappa	3463	909179651935	Manually	98/*/29	0.16	0.16	Fodder	16	16	Surface	Borewell		0.16	Private
Donnehalli	Naumanthappa n/Ningappa	3464	760024112163	Manually	98/*/28	0.16	0.16	Fodder	16	16	Surface	Borewell		0.16	Private
Donnehalli	GUDEKOTE THIPPAYYA/ERAPPA	3465	973510960265	Manually	98/*/26	1.41	1.41	Fodder	141	141	Surface	Borewell		1.41	Private
Donnehalli	DR R.N JEEVETHESH	3466		Manually	98/*/10A	0.23	0.23	Fodder	23	23	Surface	Borewell		0.23	Private
Donnehalli	RUDRESHAPPA/THIPPANNA	3469	807047784927	Manually	98/*/20A2	1.15	1.15	Fodder	115	115	Surface	Borewell		1.15	Private
Donnehalli	BASAPPA	3498		Manually	103/*/1	0.87	0.87	Fodder	87	87	Surface	Borewell		0.87	Private
Donnehalli	SEETHAMMA	3499		Manually	103/*/1	1.20	1.20	Fodder	120	120	Surface	Borewell		1.2	Private
Donnehalli	Seetharam rao	3500		Manually	103/*/1	0.40	0.40	Fodder	40	40	Surface	Borewell		0.4	Private
Donnehalli	Laxamma	3501		Manually	103/*/1	0.40	0.40	Fodder	40	40	Surface	Borewell		0.4	Private
Donnehalli	KARIYAPPA	3502		Manually	103/*/1	0.40	0.40	Fodder	40	40	Surface	Borewell		0.4	Private
Donnehalli	Chikanna	3503		Manually	103/*/1	0.40	0.40	Fodder	40	40	Surface	Borewell		0.4	Private
Donnehalli	THIPPESWAMY/NAGAPPA	3504	712635370256	Manually	103/*/1	0.40	0.40	Fodder	40	40	Surface	Borewell		0.4	Private
Donnehalli	K n hemanna/Ningappa	3508	909179651935	Manually	104/*/7 104/*/10	0.93	0.93	Fodder	93	93	Surface	Borewell		0.93	Private
Donnehalli	Naumanthappa n/Ningappa	3509	760024112163	Manually	104/*/8 104/*/12	0.93	0.93	Fodder	93	93	Surface	Borewell		0.93	Private
Donnehalli	G B THIPPESWAMY/BHOMMALIGAPPA	3510	814392320107	Manually	104/*/1	1.21	1.21	Fodder	121	121	Surface	Borewell		1.21	Private
Donnehalli	JAYYAMMA/NINGAPPA	3511	447276652681	Manually	104/*/2 104/*/3	1.90	1.90	Fodder	190	190	Surface	Borewell		1.9	Private
Donnehalli	K N PALAIAH/NINGAPPA	3512	563372041237	Manually	104/*/6 104/*/11	0.93	0.93	Fodder	93	93	Surface	Borewell		0.93	Private
Donnehalli	NINGAMMA/TIPPAIAH	3515	688980208923	Manually	105/*/5	1.05	1.05	Fodder	105	105	Surface	Borewell		1.05	Private
Donnehalli	Marakka/Ningappa	3516	543249849247	Manually	105/*/3	1.46	1.46	Fodder	146	146	Surface	Borewell		1.46	Private
Donnehalli	Marakka/Ningappa	3517	543249849247	Manually	105/*/4	0.95	0.95	Fodder	95	95	Surface	Borewell		0.95	Private
Donnehalli	SHANTHAMMA/HEMANNA	3518	710469416792	Manually	105/*/1	0.80	0.80	Fodder	80	80	Surface	Borewell		0.8	Private
Donnehalli	G T RUDRAPPA/THIPPAYA	3527	351441434356	Manually	108/*/6	0.44	0.44	Fodder	44	44	Surface	Borewell		0.44	Private
Donnehalli	G T CHANDRAPPA/THIPPANNA	3530	385500841984	Manually	108/*/4	0.47	0.47	Fodder	47	47	Surface	Borewell		0.47	Private
Donnehalli	G T NINGAPPA/THIPPANNA	3532	680040237458	Manually	108/*/5	0.52	0.52	Fodder	52	52	Surface	Borewell		0.52	Private
Donnehalli	MARAPPA/MUKA NINGAPPA	3533	439096756163	Manually	109/*/2	1.83	1.83	Fodder	183	183	Surface	Borewell		1.83	Private
Donnehalli	Bommayya/Rudrappa	3534	511050082690	Manually	109/*/3	1.82	1.82	Fodder	182	182	Surface	Borewell		1.82	Private
Donnehalli	NARASAMMA/THIPPESWAMY	3538	763466461192	Manually	111/*/2	1.80	1.80	Fodder	180	180	Surface	Borewell		1.8	Private
Donnehalli	MARAKKA/RUDRAPPA	3553	368818486081	Manually	113/*/10, 113/*/12, 113/*/12	3.32	3.32	Fodder	332	332	Surface	Borewell		3.32	Private
Donnehalli	Chittappa B N/Ningappa	3554	459233131384	Manually	113/*/13, 113/*/16	1.70	1.50	Fodder	150	150	Surface	Borewell		1.7	Private
Donnehalli	B NINGAPPA/APPAJJA	3556	508014620305	Manually	114/*/11 4/*/2	4.57	4.57	Fodder	457	457	Surface	Borewell		4.57	Private
Thoranaghatte	VENKATESHAPPA S B/BHIMAPPA	3606	645782054937	Manually	17/*/1	2.01	2.01	Fodder	201	201	Surface	Borewell		2.01	Private
Thoranaghatte	K T MUTTAPPA/THIMMAPPA	3619	772468910656	Manually	19/*/3	0.92	0.92	Fodder	92	92	Surface	Borewell		0.92	Private

Village Name	Farmer Name:	Farmer Code	Aadhar Card No.	Rate Type (Manually/Mach)	Survey No:	Total Area (Ha.)	Proposed Area for	Activity/Model/Plan	Number of Plants	No. of plants	Method of	Source of Irrigation	Area as per Type Of		Ownership of Land
													Waste Land	Cultivable	
Thoranaghatte	D b susheelamma/Balappa	3637	935342150048	Manually	23*/5	0.47	0.47	Fodder	47	47	Surface	Borewell		0.47	Private
Thoranaghatte	D b susheelamma/Balappa	3638	2.35481E+11	Manually	23*/2	0.25	0.25	Fodder	25	25	Surface	Borewell		0.25	Private
Thoranaghatte	KATTAL FEER/FEER SAB	3644	253689754225	Manually	24*/5	0.62	0.62	Fodder	62	62	Surface	Borewell		0.62	Private
Sangenahalli	BASAVARAJAPPA/Jagalurappa	3711	738339105751	Manually	2*/1A 2*/3	2.53	2.53	Fodder	253	253	Surface	Borewell		2.53	Private
Sangenahalli	JAYALAKSHMI/VASANNA	3714	393235693583	Manually	2*/1B	0.25	0.25	Fodder	25	25	Surface	Borewell		0.25	Private
Sangenahalli	Jayamma/Sathyananda	3719	827799558665	Manually	3*/2	0.75	0.75	Fodder	75	75	Surface	Borewell		0.75	Private
Sangenahalli	Basavarajappa/Nagendrappa	3720	627386801819	Manually	10*/1	0.80	0.80	Fodder	80	80	Surface	Borewell		0.8	Private
Sangenahalli	SHARANAMMA/thippanna	3722	537903338471	Manually	10*/1	1.12	1.12	Fodder	112	112	Surface	Borewell		1.12	Private
Sangenahalli	SAVITHRAMMA/Bhairappa	3724	281247606437	Manually	10*/1	1.47	1.47	Fodder	147	147	Surface	Borewell		1.47	Private
Sangenahalli	Raghava reddy g b/Basappa	3732	589132852510	Manually	11*/*	1.57	1.57	Fodder	157	157	Surface	Borewell		1.57	Private
Sangenahalli	SANNARUDRAMMA/BIMANNA	3734	513088129416	Manually	13*/1	2.00	2.00	Fodder	200	200	Surface	Borewell		2	Private
Sangenahalli	G T Mahanthesh/Thimmappa	3736	739833359980	Manually	13*/3	0.51	0.51	Fodder	51	51	Surface	Borewell		0.51	Private
Sangenahalli	PALAMMA	3738		Manually	14*/2	1.03	1.03	Fodder	103	103	Surface	Borewell		1.03	Private
Sangenahalli	G T Mahanthesh/Thimmappa	3740	739833359980	Manually	14*/1	1.03	1.03	Fodder	103	103	Surface	Borewell		1.03	Private
Sangenahalli	ASHOKA P/PALAI AH	3741	826227455501	Manually	15*/2 15*/3	2.64	2.64	Fodder	264	264	Surface	Borewell		2.64	Private
Sangenahalli	SUVRNAMMA	3742		Manually	15*/3 15*/1	1.69	1.69	Fodder	169	169	Surface	Borewell		1.69	Private
Sangenahalli	RAJAPPA/Mariyappa	3745	827473344000	Manually	16*/*	1.89	1.89	Fodder	189	189	Surface	Borewell		1.89	Private
Sangenahalli	Thimmakka/Thimmappa S	3747	798914076627	Manually	17*/3 17*/4	1.48	1.48	Fodder	148	148	Surface	Borewell		1.48	Private
Sangenahalli	Thippeswamy G T/Hanumanthappa	3748	765671028740	Manually	17*/1	1.15	1.15	Fodder	115	115	Surface	Borewell		1.15	Private
Sangenahalli	LAKSHMMAMMA/HANUMATHAPPA	3749	FID140300004166 7	Manually	18*/*	2.60	2.60	Fodder	260	260	Surface	Borewell		2.6	Private
Sangenahalli	SANTHAMMA/G H Thippeswamy	3752	888658455932	Manually	19*/1	0.90	0.90	Fodder	90	90	Surface	Borewell		0.9	Private
Sangenahalli	Ramappa Prakash/Prakash R	3753	728273647642	Manually	20*/*	2.58	2.58	Fodder	258	258	Surface	Borewell		2.58	Private
Sangenahalli	DASARA OBAYYA	3754		Manually	22*/*	2.69	2.69	Fodder	269	269	Surface	Borewell		2.69	Private
Kalledevarapura	Jayamma/Surai ah	3756	720120682944	Manually	86*/2	0.40	0.40	Fodder	40	40	Surface	Borewell		0.4	Private
Kalledevarapura	Hanumakka/G Veeranna	3757	945482986054	Manually	86*/1	0.45	0.45	Fodder	45	45	Surface	Borewell		0.45	Private
Kalledevarapura	GANGAMMA/NANJAPPA	3766	429994272572	Manually	88*/1A1	1.20	1.20	Fodder	120	120	Surface	Borewell		1.2	Private
Kalledevarapura	Manjunatha/Narasappa	3770	489427383275	Manually	90*/3 90*/4B	0.92	0.92	Fodder	92	92	Surface	Borewell		0.92	Private
Kalledevarapura	Hemareddy G H/Hanumappa	3771	605592539470	Manually	90*/1	0.85	0.85	Fodder	85	85	Surface	Borewell		0.85	Private
Kalledevarapura	THIMMAYYA S T/DODDA THIMMAIAH	3776	522984675619	Manually	91*/1D 91*/1 91*/1CB	3.56	3.56	Fodder	356	356	Surface	Borewell		3.56	Private
Kalledevarapura	Thippeswamy K T/Boranna	3783	540622943288	Manually	92*/9	0.55	0.55	Fodder	55	55	Surface	Borewell		0.55	Private
Kalledevarapura	K T Thippeswamy/Thippeswamy	3784	995061896471	Manually	92*/8	1.10	1.10	Fodder	110	110	Surface	Borewell		1.1	Private
Kalledevarapura	R kallappa/Rangappa	3785	791246354207	Manually	92*/5A	1.82	1.82	Fodder	182	182	Surface	Borewell		1.82	Private
Kalledevarapura	DASAJJAR KALLAPA/HANUMAYYA	3788	347908391763	Manually	92*/1	1.55	1.55	Fodder	155	155	Surface	Borewell		1.55	Private
Kalledevarapura	KALLESHI K T/KALLESHI K T	3792	980678646974	Manually	92*/9	0.55	0.55	Fodder	55	55	Surface	Borewell		0.55	Private
Kalledevarapura	RAJAPPA/HANUMAPPA	3802	594674486175	Manually	93*/1	0.45	0.45	Fodder	45	45	Surface	Borewell		0.45	Private
Kalledevarapura	GADRIPALARA KALLAPPA/GADRIPALARA KALLAPPA	3826	418002879050	Manually	96*/1	1.60	1.60	Fodder	160	160	Surface	Borewell		1.6	Private
Kalledevarapura	RAJASHEKHARA K V/A D VEERAPPA	3829	957433485331	Manually	97*/13	1.52	1.52	Fodder	152	152	Surface	Borewell		1.52	Private



Village Name	Farmer Name:	Farmer Code	Aadhar Card No.	Rate Type (Manually/Mach)	Survey No:	Total Area (Ha.)	Proposed Area for	Activity/Model/Plan	Number of Plants	No. of plants	Method of	Source of Irrigation	Area as per Type Of		Ownership of Land
													Waste Land	Cultivable	
Kalledevarapura	K S KALLESHAPPA/SHANKRAPPA	3834	502999240878	Manually	97/*/9	1.10	1.10	Fodder	110	110	Surface	Borewell		1.1	Private
Kalledevarapura	SAVITRAMMA/Laxman	3836	862932634657	Manually	97/*/4	2.39	2.39	Fodder	239	239	Surface	Borewell		2.39	Private
Kalledevarapura	RAJASHEKHARA K V/A D VEERAPPA	3841	957433485331	Manually	98/*/1A1A	0.73	0.73	Fodder	73	73	Surface	Borewell		0.73	Private
Kalledevarapura	Hanumakka/G Veeranna	3845	945482986054	Manually	98/*/2	0.45	0.45	Fodder	45	45	Surface	Borewell		0.45	Private
Kalledevarapura	RENUKA S/MALLIKARJUN K	3847	657687758683	Manually	100/*/1 100/*/16	2.51	2.51	Fodder	251	251	Surface	Borewell		2.51	Private
Kalledevarapura	A Jayanna/Kallappa	3860	978578722515	Manually	102/*/8	0.54	0.54	Fodder	54	54	Surface	Borewell		0.54	Private
Kalledevarapura	NAGARAJAPPA K/LATE ANGADI KALLAPPA	3871	870475746854	Manually	102/*/9	0.53	0.53	Fodder	53	53	Surface	Borewell		0.53	Private
Kalledevarapura	RAVI KUMAR K G/K G KALLESHAPPA	3873	895873272408	Manually	102/*/6 102/*/22	1.01	1.01	Fodder	101	101	Surface	Borewell		1.01	Private
Kalledevarapura	K G RUDRESH/KALLESHPPA	3874	272054271001	Manually	102/*/20	2.41	2.41	Fodder	241	241	Surface	Borewell		2.41	Private
Kalledevarapura	K KALLESHAPPA/SHOP KALLAPPA	3875	991410323129	Manually	102/*/10	0.53	0.53	Fodder	53	53	Surface	Borewell		0.53	Private
Kalledevarapura	GURUMURTHY D T/GURUMURTHY D T	3886	437191288146	Manually	105/*/5 105/*/6	2.49	2.49	Fodder	249	249	Surface	Borewell		2.49	Private
Kalledevarapura	BHAGYAMMA/CHANDRAPPA	3887	504909857246	Manually	106/*/7 106/*/8 106/*/9	3.20	3.20	Fodder	320	320	Surface	Borewell		3.2	Private
Kalledevarapura	G C HANUMANTHA REDDY/G C CHANDRAPPA	3888	884913279839	Manually	106/*/5	1.08	1.08	Fodder	108	108	Surface	Borewell		1.08	Private
Kalledevarapura	MANJANNA K N/MANJANNA K N	3952	461911176017	Manually	118/*/5	0.40	0.40	Fodder	40	40	Surface	Borewell		0.4	Private
Kalledevarapura	MANJULA/MANJULA	3953	887758325875	Manually	118/*/8	0.40	0.40	Fodder	40	40	Surface	Borewell		0.4	Private
Kalledevarapura	K G BASAVARAJA/Gangadharappa	3963	948594437737	Manually	121/*/4	1.70	1.70	Fodder	170	170	Surface	Borewell		1.7	Private
Kalledevarapura	POOJARI KATAPPA/POOJARI KATAPPA	3965	214563161045	Manually	121/*/2A	0.81	0.81	Fodder	81	81	Surface	Borewell		0.81	Private
Kalledevarapura	KARIYAMMA N/P N Nagappa	3966	757069181277	Manually	121/*/2A 121/*/2B	2.71	2.71	Fodder	271	271	Surface	Borewell		2.71	Private
Kalledevarapura	SANTHAMMA/H K Basappa	3994	561183644640	Manually	127/*/2	1.24	1.24	Fodder	124	124	Surface	Borewell		1.24	Private
Jamapura	S O SUVARNAMMA/SANNAOBHAYYAN AYAKA	4037	635561694982	Manually	120/*/6	0.30	0.30	Fodder	30	30	Surface	Borewell		0.3	Private
Jamapura	Thippamma/Hanumanna	4038	678613289813	Manually	120/*/3A2	1.29	1.29	Fodder	129	129	Surface	Borewell		1.29	Private
Jamapura	T R THIPPESWAMY/T RAMANNA	4040	759832649132	Manually	120/*/3B1 120/*/5 124/*/1	4.00	4.00	Fodder	400	400	Surface	Borewell		4	Private
Jamapura	SHIVANDA REDDY	4042		Manually	120/*/2A4	1.60	1.60	Fodder	160	160	Surface	Borewell		1.6	Private
Jamapura	DURAGAPPA/NILAPPA	4044	394335155794	Manually	120/*/4	1.04	1.04	Fodder	104	104	Surface	Borewell		1.04	Private
Jamapura	GEETAMMA	4048		Manually	120/*/3B4 120/*/1	2.94	2.94	Fodder	294	294	Surface	Borewell		2.94	Private
Jamapura	SURYANARAYANA J H/hanumanathappa	4075	759086916985	Manually	127/*/5	0.36	0.36	Fodder	36	36	Surface	Borewell		0.36	Private
Jamapura	J H SHRINIVAS/H Hanumanthappa	4076	825555294854	Manually	127/*/1	0.92	0.92	Fodder	92	92	Surface	Borewell		0.92	Private
Jamapura	SHRIKANTASWAMY/T N RUDRAPPA	4079	931591121439	Manually	128/*/2	1.85	1.85	Fodder	185	185	Surface	Borewell		1.85	Private
Jamapura	T K NINGAPPA/T KESHAVAPPA	4110	642079778085	Manually	136/*/1	0.74	0.74	Fodder	74	74	Surface	Borewell		0.74	Private
Jamapura	SURYANARAYANA J H/hanumanathappa	4112	759086916985	Manually	136/*/4	0.74	0.74	Fodder	74	74	Surface	Borewell		0.74	Private
Jamapura	T K SHIVANNA/KESAVA MURTHY	4117	222236593980	Manually	138/*/2	1.52	1.52	Fodder	152	152	Surface	Borewell		1.52	Private

Village Name	Farmer Name:	Farmer Code	Aadhar Card No.	Rate Type (Manually/Mach)	Survey No:	Total Area (Ha.)	Proposed Area for	Activity/Model/Plan	Number of Plants	No. of plants	Method of	Source of Irrigation	Area as per Type Of		Ownership of Land
													Waste Land	Cultivable	
Jamapura	ANJINAMMA/T R KESHAVAMURTHI	4118	990016561128	Manually	138/*/1	1.52	1.52	Fodder	152	152	Surface	Borewell		1.52	Private
Jamapura	PRAMEELAMMA S K/Hooleppa	4119	990821389108	Manually	152/*/*	3.08	3.08	Fodder	308	308	Surface	Borewell		3.08	Private
Dyamalinganahalli	RAMESHA/CHINNAPPA	4154	813971572110	Manually	6/*/8 6/*/7	2.80	2.80	Fodder	280	280	Surface	Borewell		2.8	Private
Dyamalinganahalli	DURAGAPPA/NILAPPA	4155	394335155794	Manually	6/*/1	0.84	0.84	Fodder	84	84	Surface	Borewell		0.84	Private
Dyamalinganahalli	J T BASAVARAJAPPA/J THIPPAIAH	4157	864526086744	Manually	6/*/5	2.81	2.81	Fodder	281	281	Surface	Borewell		2.81	Private
Dyamalinganahalli	BASAMMA/M KALLAPPA	4158	570471857083	Manually	7/*/2	0.91	0.91	Fodder	91	91	Surface	Borewell		0.91	Private
Dyamalinganahalli	M K DINESHA/KALLAPPA	4159	824527018137	Manually	7/*/5	1.20	1.20	Fodder	120	120	Surface	Borewell		1.2	Private
Dyamalinganahalli	M K MUSTURAPPA/M KALLAPPA	4160	454131015172	Manually	7/*/3	1.20	1.20	Fodder	120	120	Surface	Borewell		1.2	Private
Dyamalinganahalli	M K SHIVAKUMAR/M KALLAPPA	4161	912304640082	Manually	7/*/4	1.20	1.20	Fodder	120	120	Surface	Borewell		1.2	Private
Dyamalinganahalli	J T BASAVARAJAPPA/J THIPPAIAH	4162	864526086744	Manually	7/*/1	1.25	1.25	Fodder	125	125	Surface	Borewell		1.25	Private
Dyamalinganahalli	BALAPPA/BALAPPA	4169	882297462131	Manually	9/*/3	1.60	1.60	Fodder	160	160	Surface	Borewell		1.6	Private
Dyamalinganahalli	Suseelamma/Badappa	4178	827570182864	Manually	13/*/5 13/*/4 13/*/3	2.40	2.40	Fodder	240	240	Surface	Borewell		2.4	Private
Dyamalinganahalli	PRAVEEN PAPANNA GOUDR/G T PAPANNA	4181	796110862180	Manually	13/*/6 13/*/A	2.13	2.13	Fodder	213	213	Surface	Borewell		2.13	Private
Dyamalinganahalli	Bindu g h/SRINIVASREDDY	4183	637357731940	Manually	14/*/1	4.00	4.00	Fodder	400	400	Surface	Borewell		4	Private
Dyamalinganahalli	Prafulla Thumati/Srinivasa reddy	4184	281277177352	Manually	14/*/3	5.37	5.37	Fodder	537	537	Surface	Borewell		5.37	Private
Dyamalinganahalli	Gundarpy Yallappa Reddy Sudha/GUNDARPY YALLAPPA REDDY	4185	212382473156	Manually	15/*/*	1.40	1.40	Fodder	140	140	Surface	Borewell		1.4	Private
Dyamalinganahalli	SUDHA	4186		Manually	15/*/*	3.84	3.84	Fodder	384	384	Surface	Borewell		3.84	Private
Dyamalinganahalli	T KADAPPA/THIPPAIAH	4187	742487773979	Manually	15/*/*	1.60	1.60	Fodder	160	160	Surface	Borewell		1.6	Private
Dyamalinganahalli	M KAVYA/MARAPPA	4188	378842108152	Manually	15/*/*	1.60	1.60	Fodder	160	160	Surface	Borewell		1.6	Private
Dyamalinganahalli	Gundarpy Yallappa Reddy Sudha/GUNDARPY YALLAPPA REDDY	4189	212382473156	Manually	15/*/* 15/*/*	5.44	5.44	Fodder	544	544	Surface	Borewell		5.44	Private
BENNEHALLI	PRAMEELAMMA S K	4190		Manually	57/*/3	1.28	1.28	Fodder	128	128	Surface	Borewell		1.28	Private
BENNEHALLI	Dr J Venkatesh	4199		Manually	57/*/2	0.55	0.55	Fodder	55	55	Surface	Borewell		0.55	Private

## [ Chapter - IV ] 4.5 C Details of Vegetative Cover Activities

### Plantation Type : Nursery Activities

Village Name	Farmer Name:	Farmer Code	Aadhar Card No.	Rate Type (Manually/Machiner)	Survey No:	Total Area (Ha.)	Proposed Area (Ha.)	Activity/Mode I/Plant/Crop Name :	Number of Plants Per Ha	No. of plants	Method of Irrigation (Drip/Rin)	Source of Irrigation (Canal/Ra infed/Wel)	Area as per Type		Ownership of Land (Community Land/
													Waste Land	Cultivable	

**[ Chapter - IV ] 4.6 Livelihood Activities for the asst less persons and Micro enterprises & Business development**

Village Name	Group Type (SHG Group/User Group/Group Federation)	Group Name	Name of Beneficiary	Father/Husband Name	Gender	Adhar Card	Caste Category (SC/ST/Others/Minorities/OBC/BC-1/BC-2/Gen/EBC)	Activity Name	Raw Material Available	Required Material
Baramasamudra								a) EAP Trainings		
								a) SEDP Trainings		
								b) Animal husbandry Local Cow		
								c) Sheep Rearing		
								d) Petty shop / Hotel		
								f) IGA Activities		
								f) Poultry birds		
								g) Revolving Fund to SHGs		
								h) Training on using Digital media & Digital Payments		
								i) Training on output Marketing		
								j) Training on PMFBY		
Bennehalli								k) Audio Visual Tools – short films		
								l) Training on PMKISSAN		
								m) Training on Motor Rewinding		
								a) EAP Trainings		
								a) SEDP Trainings		
								b) Animal husbandry Local Cow		
								c) Sheep Rearing		
								d) Petty shop / Hotel		
								f) IGA Activities		
								f) Poultry birds		
								g) Revolving Fund to SHGs		
Bommakkanahalli								h) Training on using Digital media & Digital Payments		
								i) Training on output Marketing		
								j) Training on PMFBY		
								k) Audio Visual Tools – short films		
								l) Training on PMKISSAN		
								m) Training on Motor Rewinding		
								a) EAP Trainings		
								a) SEDP Trainings		
								b) Animal husbandry Local Cow		
								c) Sheep Rearing		

Village Name	Group Type (SHG Group/User Group/Group Federation)	Group Name	Name of Beneficiary	Father/Husband Name	Gender	Adhar Card	Caste Category (SC/ST/Others/Minorities/OBC/BC-1/BC-2/Gen/FBC)	Activity Name	Raw Material Available	Required Material
Donnehalli								d) Petty shop / Hotel		
								f) IGA Activities		
								f) Poultry birds		
								g) Revolving Fund to SHGs		
								h) Training on using Digital media & Digital Payments		
								i) Training on output Marketing		
								j) Training on PMFBY		
								k) Audio Visual Tools – short films		
								l) Training on PMKISSAN		
Halehalli								m) Training on Motor Rewinding		
								a) EAP Trainings		
								a) SEDP Trainings		
								b) Animal husbandry Local Cow		
								c) Sheep Rearing		
								d) Petty shop / Hotel		
								f) IGA Activities		
								f) Poultry birds		
								g) Revolving Fund to SHGs		
Hiremallaanahole								h) Training on using Digital media & Digital Payments		
								i) Training on output Marketing		
								j) Training on PMFBY		
								k) Audio Visual Tools – short films		
								l) Training on PMKISSAN		
								m) Training on Motor Rewinding		
								a) EAP Trainings		
								a) SEDP Trainings		
								b) Animal husbandry Local Cow		
Honamaradi								c) Sheep Rearing		
								d) Petty shop / Hotel		
								f) IGA Activities		
								f) Poultry birds		
								g) Revolving Fund to SHGs		
								h) Training on using Digital media & Digital Payments		

Village Name	Group Type (SHG Group/User Group/Group Federation)	Group Name	Name of Beneficiary	Father/Husband Name	Gender	Adhar Card	Caste Category (SC/ST/Others/Minorities/OBC/BC-1/BC-2/Gen/EBC)	Activity Name	Raw Material Available	Required Material
								i) Training on output Marketing		
								j) Training on PMFBY		
								k) Audio Visual Tools – short films		
								l) Training on PMKISSAN		
								m) Training on Motor Rewinding		
Jagaluru								a) EAP Trainings		
								a) SEDP Trainings		
								b) Animal husbandry Local Cow		
								c) Sheep Rearing		
								d) Petty shop / Hotel		
								f) IGA Activities		
								f) Poultry birds		
								g) Revolving Fund to SHGs		
								h) Training on using Digital media & Digital Payments		
								i) Training on output Marketing		
								j) Training on PMFBY		
								k) Audio Visual Tools – short films		
Jamapura								l) Training on PMKISSAN		
								m) Training on Motor Rewinding		
								a) EAP Trainings		
								a) SEDP Trainings		
								b) Animal husbandry Local Cow		
								c) Sheep Rearing		
								d) Petty shop / Hotel		
								f) IGA Activities		
								f) Poultry birds		
								g) Revolving Fund to SHGs		
								h) Training on using Digital media & Digital Payments		
	Kalledevarapura								i) Training on output Marketing	
								j) Training on PMFBY		
								k) Audio Visual Tools – short films		
								l) Training on PMKISSAN		
								m) Training on Motor Rewinding		
								a) EAP Trainings		
								a) SEDP Trainings		
								b) Animal husbandry Local Cow		
								c) Sheep Rearing		
								d) Petty shop / Hotel		
								f) IGA Activities		
								f) Poultry birds		
							g) Revolving Fund to SHGs			
							h) Training on using Digital media & Digital Payments			
							i) Training on output Marketing			
							j) Training on PMFBY			
							k) Audio Visual Tools – short films			
							l) Training on PMKISSAN			
							m) Training on Motor Rewinding			
							a) EAP Trainings			

Village Name	Group Type (SHG Group/User Group/Group Federation)	Group Name	Name of Beneficiary	Father/Husband Name	Gender	Adhar Card	Caste Category (SC/ST/Others/Minorities/OBC/BC-1/BC-2/Gen/EBC)	Activity Name	Raw Material Available	Required Material
Kamagetanahalli								a) SEDP Trainings		
								b) Animal husbandry Local Cow		
								c) Sheep Rearing		
								d) Petty shop / Hotel		
								f) IGA Activities		
								f) Poultry birds		
								g) Revolving Fund to SHGs		
								h) Training on using Digital media & Digital Payments		
								i) Training on output Marketing		
								j) Training on PMFBY		
								k) Audio Visual Tools – short films		
Kattigehalli								l) Training on PMKISSAN		
								m) Training on Motor Rewinding		
								a) EAP Trainings		
								a) SEDP Trainings		
								b) Animal husbandry Local Cow		
								c) Sheep Rearing		
								d) Petty shop / Hotel		
								f) IGA Activities		
								f) Poultry birds		
								g) Revolving Fund to SHGs		
								h) Training on using Digital media & Digital Payments		
Marenahalli								i) Training on output Marketing		
								j) Training on PMFBY		
								k) Audio Visual Tools – short films		
								l) Training on PMKISSAN		
								m) Training on Motor Rewinding		
								a) EAP Trainings		
								a) SEDP Trainings		
								b) Animal husbandry Local Cow		
								c) Sheep Rearing		
								d) Petty shop / Hotel		
								f) IGA Activities		
								f) Poultry birds		



Village Name	Group Type (SHG Group/User Group/Group Federation)	Group Name	Name of Beneficiary	Father/Husband Name	Gender	Adhar Card	Caste Category (SC/ST/Others/Minorities/OBC/BC-1/BC-2/Gen/FBC)	Activity Name	Raw Material Available	Required Material
Mudlamachikere								g) Revolving Fund to SHGs		
								h) Training on using Digital media & Digital Payments		
								i) Training on output Marketing		
								j) Training on PMFBY		
								k) Audio Visual Tools – short films		
								l) Training on PMKISSAN		
Musturu								m) Training on Motor Rewinding		
								a) EAP Trainings		
								a) SEDP Trainings		
								b) Animal husbandry Local Cow		
								c) Sheep Rearing		
								d) Petty shop / Hotel		
								f) IGA Activities		
								f) Poultry birds		
								g) Revolving Fund to SHGs		
								h) Training on using Digital media & Digital Payments		
Sangenahalli								i) Training on output Marketing		
								j) Training on PMFBY		
								k) Audio Visual Tools – short films		
								l) Training on PMKISSAN		
								m) Training on Motor Rewinding		
								a) EAP Trainings		
								a) SEDP Trainings		
								b) Animal husbandry Local Cow		
								c) Sheep Rearing		
								d) Petty shop / Hotel		
Siddihalli								f) IGA Activities		
								f) Poultry birds		
								g) Revolving Fund to SHGs		
								h) Training on using Digital media & Digital Payments		
								i) Training on output Marketing		
								j) Training on PMFBY		
								k) Audio Visual Tools – short films		

Village Name	Group Type (SHG Group/User Group/Group Federation)	Group Name	Name of Beneficiary	Father/Husband Name	Gender	Adhar Card	Caste Category (SC/ST/Others/Minorities/OBC/BC-1/BC-2/Gen/EBC)	Activity Name	Raw Material Available	Required Material
								l) Training on PMKISSAN		
								m) Training on Motor Rewinding		
Toranaghatte								a) EAP Trainings		
								a) SEDP Trainings		
								b) Animal husbandry Local Cow		
								c) Sheep Rearing		
								d) Petty shop / Hotel		
								f) IGA Activities		
								f) Poultry birds		
								g) Revolving Fund to SHGs		
								h) Training on using Digital media & Digital Payments		
								i) Training on output Marketing		
								j) Training on PMFBY		
								k) Audio Visual Tools – short films		
Uddaghatta								l) Training on PMKISSAN		
								m) Training on Motor Rewinding		
								a) EAP Trainings		
								a) SEDP Trainings		
								b) Animal husbandry Local Cow		
								c) Sheep Rearing		
								d) Petty shop / Hotel		
								f) IGA Activities		
								f) Poultry birds		
								g) Revolving Fund to SHGs		
								h) Training on using Digital media & Digital Payments		
								i) Training on output Marketing		
							j) Training on PMFBY			
							k) Audio Visual Tools – short films			
							l) Training on PMKISSAN			
							m) Training on Motor Rewinding			

**[ Chapter - IV ] 4.7 Details of Production Systems**

Village Name	Group Type (SHG Group/User Group/Group Federation)	Group Name	Beneficiary Name	Father/Husband Name	Farmer Code	Adhar Card	Activity Name	Proposed Quantity (Area/Nos) Area in Ha
Baramasamudra							a) Improved vareity Seeds	26
							b) Summer ploughing Demo	53
							c) IFS modules	2
							d) Animal Health Camp	1
							e) Crop Demonstrations	13
							f) Cattle shed /Sheep pen	3
							g) Vegetable / Kitchen / Nutritional garden	49
							h) Beekeeping	3
							i) Vermi compost pits	3
							j) Ajola Cultivation	3
Bennehalli							k) Micro Irrigation Systems-Sprinkler Set - PDMC	8
							a) Improved vareity Seeds	26
							b) Summer ploughing Demo	53
							c) IFS modules	2
							d) Animal Health Camp	1
							e) Crop Demonstrations	13
							f) Cattle shed /Sheep pen	3
							g) Vegetable / Kitchen / Nutritional garden	49
							h) Beekeeping	3
							i) Vermi compost pits	3
Bommakkanahalli							j) Ajola Cultivation	3
							k) Micro Irrigation Systems-Sprinkler Set - PDMC	8
							a) Improved vareity Seeds	26
							b) Summer ploughing Demo	53
							c) IFS modules	2
							d) Animal Health Camp	1
							e) Crop Demonstrations	13
							f) Cattle shed /Sheep pen	3
							g) Vegetable / Kitchen / Nutritional garden	49
							h) Beekeeping	3
Donnehalli							i) Vermi compost pits	3
							j) Ajola Cultivation	3
							k) Micro Irrigation Systems-Sprinkler Set - PDMC	8
							a) Improved vareity Seeds	26
							b) Summer ploughing Demo	53
							c) IFS modules	2
							d) Animal Health Camp	1
							e) Crop Demonstrations	13
							f) Cattle shed /Sheep pen	3
							g) Vegetable / Kitchen / Nutritional garden	49
							h) Beekeeping	3
							i) Vermi compost pits	3
							j) Ajola Cultivation	3
							k) Micro Irrigation Systems-Sprinkler Set - PDMC	8
							a) Improved vareity Seeds	26
							b) Summer ploughing Demo	53
							c) IFS modules	2
							d) Animal Health Camp	1

Village Name	Group Type (SHG Group/User Group/Group Federation)	Group Name	Beneficiary Name	Father/Husband Name	Farmer Code	Adhar Card	Activity Name	Proposed Quantity (Area/Nos) Area in Ha
Halehalli							e) Crop Demonstrations	13
							f) Cattle shed /Sheep pen	3
							g) Vegetable / Kitchen / Nutritional garden	49
							h) Beekeeping	3
							i) Vermi compost pits	3
							j) Ajola Cultivation	3
							k) Micro Irrigation Systems-Sprinkler Set - PDMC	8
Hiremallanahole							a) Improved vareity Seeds	26
							b) Summer ploughing Demo	53
							c) IFS modules	2
							d) Animal Health Camp	1
							e) Crop Demonstrations	13
							f) Cattle shed /Sheep pen	3
							g) Vegetable / Kitchen / Nutritional garden	49
							h) Beekeeping	3
							i) Vermi compost pits	3
Honamaradi							j) Ajola Cultivation	3
							k) Micro Irrigation Systems-Sprinkler Set - PDMC	8
							a) Improved vareity Seeds	26
							b) Summer ploughing Demo	53
							c) IFS modules	2
							d) Animal Health Camp	1
							e) Crop Demonstrations	13
							f) Cattle shed /Sheep pen	3
							g) Vegetable / Kitchen / Nutritional garden	49
Jagaluru							h) Beekeeping	3
							i) Vermi compost pits	3
							j) Ajola Cultivation	3
							k) Micro Irrigation Systems-Sprinkler Set - PDMC	8
							a) Improved vareity Seeds	26
							b) Summer ploughing Demo	53
							c) IFS modules	2
							d) Animal Health Camp	1
							e) Crop Demonstrations	13
Jamapura							f) Cattle shed /Sheep pen	3
							g) Vegetable / Kitchen / Nutritional garden	49
							h) Beekeeping	3
							i) Vermi compost pits	3

Village Name	Group Type (SHG Group/User Group/Group Federation)	Group Name	Beneficiary Name	Father/Husband Name	Farmer Code	Adhar Card	Activity Name	Proposed Quantity (Area/Nos) Area in Ha
							j) Ajola Cultivation	3
							k) Micro Irrigation Systems-Sprinkler Set - PDMC	8
Kalledevarapura							a) Improved vareity Seeds	26
							b) Summer ploughing Demo	53
							c) IFS modules	2
							d) Animal Health Camp	1
							e) Crop Demonstrations	13
							f) Cattle shed /Sheep pen	3
							g) Vegetable / Kitchen / Nutritional garden	49
							h) Beekeeping	3
							i) Vermi compost pits	3
							j) Ajola Cultivation	3
Kamagetanahalli							k) Micro Irrigation Systems-Sprinkler Set - PDMC	8
							a) Improved vareity Seeds	26
							b) Summer ploughing Demo	53
							c) IFS modules	2
							d) Animal Health Camp	1
							e) Crop Demonstrations	13
							f) Cattle shed /Sheep pen	3
							g) Vegetable / Kitchen / Nutritional garden	49
							h) Beekeeping	3
							i) Vermi compost pits	3
Kattigehalli							j) Ajola Cultivation	3
							k) Micro Irrigation Systems-Sprinkler Set - PDMC	8
							a) Improved vareity Seeds	26
							b) Summer ploughing Demo	53
							c) IFS modules	2
							d) Animal Health Camp	1
							e) Crop Demonstrations	13
							f) Cattle shed /Sheep pen	3
							g) Vegetable / Kitchen / Nutritional garden	49
							h) Beekeeping	3
Marenahalli							i) Vermi compost pits	3
							j) Ajola Cultivation	3
							k) Micro Irrigation Systems-Sprinkler Set - PDMC	8
							a) Improved vareity Seeds	26
							b) Summer ploughing Demo	53
							c) IFS modules	2
							d) Animal Health Camp	1
							e) Crop Demonstrations	13
							f) Cattle shed /Sheep pen	3
							g) Vegetable / Kitchen / Nutritional garden	49
							h) Beekeeping	3
							i) Vermi compost pits	3
							j) Ajola Cultivation	3



Village Name	Group Type (SHG Group/User Group/Group Federation)	Group Name	Beneficiary Name	Father/Husband Name	Farmer Code	Adhar Card	Activity Name	Proposed Quantity (Area/Nos) Area in Ha
							i) Vermi compost pits	3
							j) Ajola Cultivation	3
							k) Micro Irrigation Systems-Sprinkler Set - PDMC	8
Uddaghatta							a) Improved variety Seeds	26
							b) Summer ploughing Demo	53
							c) IFS modules	2
							d) Animal Health Camp	1
							e) Crop Demonstrations	13
							f) Cattle shed /Sheep pen	3
							g) Vegetable / Kitchen / Nutritional garden	49
							h) Beekeeping	3
							i) Vermi compost pits	3
							j) Ajola Cultivation	3
						k) Micro Irrigation Systems-Sprinkler Set - PDMC	8	



## [ Chapter - IV ] 4.8 Natural Resource Management and Governance

Sl.No	Activity	Proposed Activity	Amount (rs in lakh)
1	Maintainance of Natural Resource	Ground water monitoring, Reducing area under water intesive crops. Repair of Structures, Desilting of Tanks, Regeneration of vegetation	23.5

## [ Chapter - IV ] 4.9 Adminitrative cost

Sl.No	Village	Amount (rs in lakh)	Remarks
1	Baramasamudra	5.97	
2	Bennehalli	0.69	
3	Bommakkanahalli	2.76	
4	Donnehalli	29.67	
5	Dyamalinganahalli (B)	2.43	
6	Halehalli	3.34	
7	Hiremallaanahole	1.21	
8	Honamaradi	3.33	
9	Jagalur	1.05	
10	Jamapura	13.70	
11	Kalledevarapura	6.99	
12	Kamgetanahalli	4.96	
13	Kattigehalli	0.95	
14	Marenahalli	6.03	
15	Mudalamachikere	3.78	
16	Musturu	6.15	
17	Sangenahalli	1.97	
18	Siddihalli	16.72	
19	Toranagatte	2.26	
20	Uddagatta	3.04	
21	Gowrammanahalli	0.48	
<b>Grand Total</b>		<b>117.48</b>	

## [ Chapter - IV ] 4.10 Monitoring and Evaluation

Sl.No	Village	Amount (rs in lakh)	Remarks
1	Baramasamudra	1.19	
2	Bennehalli	0.14	
3	Bommakkanahalli	0.55	
4	Donnehalli	5.93	
5	Dyamalinganahalli (B)	0.49	
6	Halehalli	0.67	
7	Hiremellanahole	0.24	
8	Honamaradi	0.67	
9	Jagalur	0.21	
10	Jamapura	2.74	
11	Kalledevarapura	1.40	
12	Kamgetanahalli	0.99	
13	Kattigehalli	0.19	
14	Marenahalli	1.21	
15	Mudalamachikere	0.76	
16	Musturu	1.23	
17	Sangenahalli	0.39	
18	Siddihalli	3.34	
19	Toranagatte	0.45	
20	Uddagatta	0.61	
21	Gowrammanahalli	0.10	
<b>Grand Total</b>		<b>23.50</b>	

## [ Chapter - IV ] 4.11 Detailed Project Report

Sl.No	Village	Amount (rs in lakh)	Remarks
1	Baramasamudra	0.60	
2	Bennehalli	0.07	
3	Bommakkanahalli	0.28	
4	Donnehalli	2.97	
5	Dyamalinganahalli (B)	0.24	
6	Halehalli	0.33	
7	Hiremallanahole	0.12	
8	Honamaradi	0.33	
9	Jagalur	0.11	
10	Jamapura	1.37	
11	Kalledevarapura	0.70	
12	Kamgetanahalli	0.50	
13	Kattigehalli	0.09	
14	Marenahalli	0.60	
15	Mudalamachikere	0.38	
16	Musturu	0.61	
17	Sangenahalli	0.20	
18	Siddihalli	1.67	
19	Toranagatte	0.23	
20	Uddagatta	0.30	
21	Gowrammanahalli	0.05	
<b>Grand Total</b>		<b>11.75</b>	

## [ Chapter - IV ] 4.12 Institution and capacity building

Sl.No	Village	Amount (rs in lakh)	Remarks
1	Baramasamudra	1.79	
2	Bennehalli	0.21	
3	Bommakkanahalli	0.83	
4	Donnehalli	8.90	
5	Dyamalinganahalli (B)	0.73	
6	Halehalli	1.00	
7	Hiremallanahole	0.36	
8	Honamaradi	1.00	
9	Jagalur	0.32	
10	Jamapura	4.11	
11	Kalledevarapura	2.10	
12	Kamgetanahalli	1.49	
13	Kattigehalli	0.28	
14	Marenahalli	1.81	
15	Mudalamachikere	1.13	
16	Musturu	1.84	
17	Sangenahalli	0.59	
18	Siddihalli	5.02	
19	Toranagatte	0.68	
20	Uddagatta	0.91	
21	Gowrammanahalli	0.14	
<b>Grand Total</b>		<b>35.24</b>	

## [ Chapter - IV ] 4.13 Entry Point activities

Sl.No	Village	Amount (rs in lakh)	Remarks
1	Baramasamudra	1.19	
2	Bennehalli	0.14	
3	Bommakkanahalli	0.55	
4	Donnehalli	5.93	
5	Dyamalinganahalli (B)	0.49	
6	Halehalli	0.67	
7	Hiremallanahole	0.24	
8	Honamaradi	0.67	
9	Jagalur	0.21	
10	Jamapura	2.74	
11	Kalledevarapura	1.40	
12	Kamgetanahalli	0.99	
13	Kattigehalli	0.19	
14	Marenahalli	1.21	
15	Mudalamachikere	0.76	
16	Musturu	1.23	
17	Sangenahalli	0.39	
18	Siddihalli	3.34	
19	Toranagatte	0.45	
20	Uddagatta	0.61	
21	Gowrammanahalli	0.10	
<b>Grand Total</b>		<b>23.50</b>	

## [ Chapter - IV ] 4.14 Consolidation and Withdrwal phase

Sl.No	Village	Amount (rs in lakh)	Remarks
1	Baramasamudra	1.79	
2	Bennehalli	0.21	
3	Bommakkanahalli	0.83	
4	Donnehalli	8.90	
5	Dyamalinganahalli (B)	0.73	
6	Halehalli	1.00	
7	Hiremallanahole	0.36	
8	Honamaradi	1.00	
9	Jagalur	0.32	
10	Jamapura	4.11	
11	Kalledevarapura	2.10	
12	Kamgetanahalli	1.49	
13	Kattigehalli	0.28	
14	Marenahalli	1.81	
15	Mudalamachikere	1.13	
16	Musturu	1.84	
17	Sangenhalli	0.59	
18	Siddihalli	5.02	
19	Toranagatte	0.68	
20	Uddagatta	0.91	
21	Gowrammanahalli	0.14	
<b>Grand Total</b>		<b>35.24</b>	



**Watershed Development Component  
of Pradhan Mantri Krishi Sinchayee Yojana- WDC-PMKSY 2.0**

**CHAPTER - 5**

**Project Planning and Action Plan**

**Barmasamudra and Marenahalli Nala Subwatershed, Jagalur Taluk**



**Taluk: Jagalur**

**District: Davanagere**

## [ Chapter - V ] 5.1 Entry Point Activity

### Amount Earnmarked for EPA(Lacs) :

Sl. No.	Village Name	Entry Point Activity Name	Estimated Cost (In Lacs)	Executing Agency	Latitude (Degree - Min - Sec)	Longitude (Degree - Min - Sec)	Months for Work Completion
1	Baramasamudra	FPO Formation	1.195	ADA, Jagalur	Not Applicable	Not Applicable	12
2	Bennehalli	FPO Formation	0.138	ADA, Jagalur	Not Applicable	Not Applicable	12
3	Bommakkanahalli	FPO Formation	0.552	ADA, Jagalur	Not Applicable	Not Applicable	12
4	Donnehalli	FPO Formation	5.935	ADA, Jagalur	Not Applicable	Not Applicable	12
5	Dyamalinganahalli (B)	FPO Formation	0.485	ADA, Jagalur	Not Applicable	Not Applicable	12
6	Halehalli	FPO Formation	0.668	ADA, Jagalur	Not Applicable	Not Applicable	12
7	Hiremallanahole	FPO Formation	0.242	ADA, Jagalur	Not Applicable	Not Applicable	12
8	Honamaradi	FPO Formation	0.666	ADA, Jagalur	Not Applicable	Not Applicable	12
9	Jagalur	FPO Formation	0.211	ADA, Jagalur	Not Applicable	Not Applicable	12
10	Jamapura	FPO Formation	2.740	ADA, Jagalur	Not Applicable	Not Applicable	12
11	Kalledevarapura	FPO Formation	1.398	ADA, Jagalur	Not Applicable	Not Applicable	12
12	Kamgetanahalli	FPO Formation	0.992	ADA, Jagalur	Not Applicable	Not Applicable	12
13	Kattigehalli	FPO Formation	0.189	ADA, Jagalur	Not Applicable	Not Applicable	12
14	Marenahalli	FPO Formation	1.205	ADA, Jagalur	Not Applicable	Not Applicable	12
15	Mudalamachikere	FPO Formation	0.756	ADA, Jagalur	Not Applicable	Not Applicable	12
16	Musturu	FPO Formation	1.229	ADA, Jagalur	Not Applicable	Not Applicable	12
17	Sangenahalli	FPO Formation	0.394	ADA, Jagalur	Not Applicable	Not Applicable	12
18	Siddihalli	FPO Formation	3.345	ADA, Jagalur	Not Applicable	Not Applicable	13
19	Toranagatte	FPO Formation	0.452	ADA, Jagalur	Not Applicable	Not Applicable	14
20	Uddagatta	FPO Formation	0.608	ADA, Jagalur	Not Applicable	Not Applicable	15
21	Gowrammanahalli	FPO Formation	0.095	ADA, Jagalur	Not Applicable	Not Applicable	16
<b>Total Estimate Cost</b>			<b>23.50</b>				

## [ Chapter - V ] 5.2 Village wise Run-off Calculation

Sl.No	Village Name	Total Area (Ha)	Particulars	Catchment Area (Ha.)	Run-Off Yield Per Ha (CuM)	Total Yield of Run-Off (CuM)	Average Annual Rainfall (mm)	Runoff Method
1	Baramasamudra	310.85	Catchment Area Having 0 to 5 % Slope	271.53	1400	380142	560	Surface
			Catchment Area Having 5 to 20% Slope	0	0	0	0	0
			Catchment Area Above 20% Slope	0	0	0	0	0
			<b>Sub Total</b>	<b>271.53</b>	<b>1400</b>	<b>380142</b>	<b>560</b>	<b>0</b>
2	Bennehalli	36.03	Catchment Area Having 0 to 5 % Slope	31.47	1400	44058	560	Surface
			Catchment Area Having 5 to 20% Slope	0	0	0	0	0
			Catchment Area Above 20% Slope	0	0	0	0	0
			<b>Sub Total</b>	<b>31.47</b>	<b>1400</b>	<b>44058</b>	<b>560</b>	<b>0</b>
3	Bommakkanahalli	143.74	Catchment Area Having 0 to 5 % Slope	125.56	1400	175784	560	Surface
			Catchment Area Having 5 to 20% Slope	0	0	0	0	0
			Catchment Area Above 20% Slope	0	0	0	0	0
			<b>Sub Total</b>	<b>125.56</b>	<b>1400</b>	<b>175784</b>	<b>560</b>	<b>0</b>
4	Donnehalli	1544.08	Catchment Area Having 0 to 5 % Slope	1348.75	1400	1888250	560	Surface
			Catchment Area Having 5 to 20% Slope	0	0	0	0	0
			Catchment Area Above 20% Slope	0	0	0	0	0
			<b>Sub Total</b>	<b>1348.75</b>	<b>1400</b>	<b>1888250</b>	<b>560</b>	<b>0</b>
5	Dyamalinganahalli (B)	126.29	Catchment Area Having 0 to 5 % Slope	110.31	1400	154434	560	Surface
			Catchment Area Having 5 to 20% Slope	0	0	0	0	0
			Catchment Area Above 20% Slope	0	0	0	0	0
			<b>Sub Total</b>	<b>110.31</b>	<b>1400</b>	<b>154434</b>	<b>560</b>	<b>0</b>
6	Halehalli	173.81	Catchment Area Having 0 to 5 % Slope	151.82	1400	212548	560	Surface
			Catchment Area Having 5 to 20% Slope	0	0	0	0	0
			Catchment Area Above 20% Slope	0	0	0	0	0
			<b>Sub Total</b>	<b>151.82</b>	<b>1400</b>	<b>212548</b>	<b>560</b>	<b>0</b>
7	Hiremellanahole	62.94	Catchment Area Having 0 to 5 % Slope	54.98	1400	76972	560	Surface
			Catchment Area Having 5 to 20% Slope	0	0	0	0	0
			Catchment Area Above 20% Slope	0	0	0	0	0
			<b>Sub Total</b>	<b>54.98</b>	<b>1400</b>	<b>76972</b>	<b>560</b>	<b>0</b>
8	Honamaradi	173.4	Catchment Area Having 0 to 5 % Slope	151.46	1400	212044	560	Surface
			Catchment Area Having 5 to 20% Slope	0	0	0	0	0
			Catchment Area Above 20% Slope	0	0	0	0	0
			<b>Sub Total</b>	<b>151.46</b>	<b>1400</b>	<b>212044</b>	<b>560</b>	<b>0</b>
			Catchment Area Having 0 to 5 % Slope	47.86	1400	67004	560	Surface



Sl.No	Village Name	Total Area (Ha)	Particulars	Catchment Area (Ha.)	Run-Off Yield Per Ha (CuM)	Total Yield of Run-Off (CuM)	Average Annual Rainfall (mm)	Runoff Method
9	Jagalur	54.79	Catchment Area Having 5 to 20% Slope	0	0	0	0	0
			Catchment Area Above 20% Slope	0	0	0	0	0
			<b>Sub Total</b>	<b>47.86</b>	<b>1400</b>	<b>67004</b>	<b>560</b>	<b>0</b>
10	Jamapura	712.8	Catchment Area Having 0 to 5 % Slope	622.63	1400	871682	560	Surface
			Catchment Area Having 5 to 20% Slope	0	0	0	0	0
			Catchment Area Above 20% Slope	0	0	0	0	0
			<b>Sub Total</b>	<b>622.63</b>	<b>1400</b>	<b>871682</b>	<b>560</b>	<b>0</b>
11	Kalledevapura	363.49	Catchment Area Having 0 to 5 % Slope	317.72	1400	444808	560	Surface
			Catchment Area Having 5 to 20% Slope	0	0	0	0	0
			Catchment Area Above 20% Slope	0	0	0	0	0
			<b>Sub Total</b>	<b>317.72</b>	<b>1400</b>	<b>444808</b>	<b>560</b>	<b>0</b>
12	Kamgetanahalli	258.22	Catchment Area Having 0 to 5 % Slope	225.56	1400	315784	560	Surface
			Catchment Area Having 5 to 20% Slope	0	0	0	0	0
			Catchment Area Above 20% Slope	0	0	0	0	0
			<b>Sub Total</b>	<b>225.56</b>	<b>1400</b>	<b>315784</b>	<b>560</b>	<b>0</b>
13	Kattigehalli	49.22	Catchment Area Having 0 to 5 % Slope	42.99	1400	60186	560	Surface
			Catchment Area Having 5 to 20% Slope	0	0	0	0	0
			Catchment Area Above 20% Slope	0	0	0	0	0
			<b>Sub Total</b>	<b>42.99</b>	<b>1400</b>	<b>60186</b>	<b>560</b>	<b>0</b>
14	Marenahalli	313.56	Catchment Area Having 0 to 5 % Slope	273.89	1400	383446	560	Surface
			Catchment Area Having 5 to 20% Slope	0	0	0	0	0
			Catchment Area Above 20% Slope	0	0	0	0	0
			<b>Sub Total</b>	<b>273.89</b>	<b>1400</b>	<b>383446</b>	<b>560</b>	<b>0</b>
15	Mudalamachikere	196.65	Catchment Area Having 0 to 5 % Slope	171.77	1400	240478	560	Surface
			Catchment Area Having 5 to 20% Slope	0	0	0	0	0
			Catchment Area Above 20% Slope	0	0	0	0	0
			<b>Sub Total</b>	<b>171.77</b>	<b>1400</b>	<b>240478</b>	<b>560</b>	<b>0</b>
16	Musturu	319.83	Catchment Area Having 0 to 5 % Slope	279.37	1400	391118	560	Surface
			Catchment Area Having 5 to 20% Slope	0	0	0	0	0
			Catchment Area Above 20% Slope	0	0	0	0	0
			<b>Sub Total</b>	<b>279.37</b>	<b>1400</b>	<b>391118</b>	<b>560</b>	<b>0</b>
17	Sangenahalli	102.43	Catchment Area Having 0 to 5 % Slope	89.47	1400	125258	560	Surface
			Catchment Area Having 5 to 20% Slope	0	0	0	0	0
			Catchment Area Above 20% Slope	0	0	0	0	0
			<b>Sub Total</b>	<b>89.47</b>	<b>1400</b>	<b>125258</b>	<b>560</b>	<b>0</b>

Sl.No	Village Name	Total Area (Ha)	Particulars	Catchment Area (Ha.)	Run-Off Yield Per Ha (CuM)	Total Yield of Run-Off (CuM)	Average Annual Rainfall (mm)	Runoff Method
18	Siddihalli	870.32	Catchment Area Having 0 to 5 % Slope	760.22	1400	1064308	560	Surface
			Catchment Area Having 5 to 20% Slope	0	0	0	0	0
			Catchment Area Above 20% Slope	0	0	0	0	0
			<b>Sub Total</b>	<b>760.22</b>	<b>1400</b>	<b>1064308</b>	<b>560</b>	<b>0</b>
19	Toranagatte	117.7	Catchment Area Having 0 to 5 % Slope	102.81	1400	143934	560	Surface
			Catchment Area Having 5 to 20% Slope	0	0	0	0	0
			Catchment Area Above 20% Slope	0	0	0	0	0
			<b>Sub Total</b>	<b>102.81</b>	<b>1400</b>	<b>143934</b>	<b>560</b>	<b>0</b>
20	Uddagatta	158.15	Catchment Area Having 0 to 5 % Slope	138.14	1400	193396	560	Surface
			Catchment Area Having 5 to 20% Slope	0	0	0	0	0
			Catchment Area Above 20% Slope	0	0	0	0	0
			<b>Sub Total</b>	<b>138.14</b>	<b>1400</b>	<b>193396</b>	<b>560</b>	<b>0</b>
21	Gowrammanahalli	24.8	Catchment Area Having 0 to 5 % Slope	21.66	1400	30324	560	Surface
			Catchment Area Having 5 to 20% Slope	0	0	0	0	0
			Catchment Area Above 20% Slope	0	0	0	0	0
			<b>Sub Total</b>	<b>21.66</b>	<b>1400</b>	<b>30324</b>	<b>560</b>	<b>0</b>
	<b>Total</b>	<b>6077.07</b>		<b>5339.97</b>	<b>29400</b>	<b>7475958</b>	<b>11760</b>	<b>0</b>

**Abstract of Total Yield of Run-off :**

<b>Catchment Area Having 0 to 5% Slope : Total Yield of Run-off (CuM)</b>	<b>7475958</b>
<b>Catchment Area Having 5 to 20% Slope : Total Yield of Run-Off (CuM)</b>	
<b>Catchment Area Above 20% Slope : Total Yield Of Run-Off (CuM)</b>	
<b>Grand Total</b>	<b>7475958</b>

## [ Chapter - V ] 5.3 Run-off Budgeting

### Block : JAGALUR

Village Name	Activity Type(Soil & Moisture Conservation Activity / Water Harvesting Activity)	Activity Name	Activity Unit	Quantity of Existing Activities (No/Ha)	Quantity of Proposed Activities (No/Ha)	Run-off To Be Stored By Existing Activities (TCM)	Run-off To Be Stored By Proposed Activities (TCM)	Total Amount of Run-off Stored (TCM)
Bharamasamudra	Soil & Moisture Conservation Activity	Trench cum Bund	rmtr		54891.22	0	7.139	7.139
	Soil & Moisture Conservation Activity	COF-wasteweir	No		97			
	Water Harvesting Activity	Check Dam	No		1			
	Water Harvesting Activity	RC/BC/NRVT/DC/LRS	No		10			
Bennehalli	Soil & Moisture Conservation Activity	Trench cum Bund	rmtr		7163.4	0	7.139	7.139
	Soil & Moisture Conservation Activity	COF-wasteweir	No		29			
	Water Harvesting Activity	Check Dam	No		2			
	Water Harvesting Activity	RC/BC/NRVT/DC/LRS	No		1			
Bommakkanahalli	Soil & Moisture Conservation Activity	Trench cum Bund	rmtr		21349.8	0	7.139	7.139
	Soil & Moisture Conservation Activity	COF-wasteweir	No		111			
	Water Harvesting Activity	Check Dam	No					
	Water Harvesting Activity	RC/BC/NRVT/DC/LRS	No		1			
Donnehalli	Soil & Moisture Conservation Activity	Trench cum Bund	rmtr		123957.2	0	7.139	7.139
	Soil & Moisture Conservation Activity	COF-wasteweir	No		547			
	Water Harvesting Activity	Check Dam	No					
	Water Harvesting Activity	RC/BC/NRVT/DC/LRS	No		10			
Dyamalinganahalli (B)	Soil & Moisture Conservation Activity	Trench cum Bund	rmtr		26941	0	7.139	7.139
	Soil & Moisture Conservation Activity	COF-wasteweir	No		159			
	Water Harvesting Activity	Check Dam	No		2			
	Water Harvesting Activity	RC/BC/NRVT/DC/LRS	No		1			
Gowrammanahalli	Soil & Moisture Conservation Activity	Trench cum Bund	rmtr		27088.2	0	7.139	7.139
	Soil & Moisture Conservation Activity	COF-wasteweir	No		77			
	Water Harvesting Activity	Check Dam	No					
	Water Harvesting Activity	RC/BC/NRVT/DC/LRS	No		3			
Halehalli	Soil & Moisture Conservation Activity	Trench cum Bund	rmtr		12484	0	7.139	7.139
	Soil & Moisture Conservation Activity	COF-wasteweir	No		67			
	Water Harvesting Activity	Check Dam	No		4			
	Water Harvesting Activity	RC/BC/NRVT/DC/LRS	No		5			
Hiremellanahole	Soil & Moisture Conservation Activity	Trench cum Bund	rmtr		28166.4	0	7.139	7.139
	Soil & Moisture Conservation Activity	COF-wasteweir	No		82			
	Water Harvesting Activity	Check Dam	No					
	Water Harvesting Activity	RC/BC/NRVT/DC/LRS	No		0			
Honamaradi	Soil & Moisture Conservation Activity	Trench cum Bund	rmtr		11687.04	0	7.139	7.139
	Soil & Moisture Conservation Activity	COF-wasteweir	No		31			
	Water Harvesting Activity	Check Dam	No					
	Water Harvesting Activity	RC/BC/NRVT/DC/LRS	No		3			

Village Name	Activity Type(Soil & Moisture Conservation Activity / Water Harvesting Activity)	Activity Name	Activity Unit	Quantity of Existing Activities (No/Ha)	Quantity of Proposed Activities (No/Ha)	Run-off To Be Stored By Existing Activities (TCM)	Run-off To Be Stored By Proposed Activities (TCM)	Total Amount of Run-off Stored (TCM)
Jagalur	Soil & Moisture Conservation Activity	Trench cum Bund	rmtr		25258.6	0	7.139	7.139
	Soil & Moisture Conservation Activity	COF-wasteweir	No		127			
	Water Harvesting Activity	Check Dam	No					
	Water Harvesting Activity	RC/BC/NRVT/DC/LRS	No		3			
Jamapura	Soil & Moisture Conservation Activity	Trench cum Bund	rmtr		9867.6	0	7.139	7.139
	Soil & Moisture Conservation Activity	COF-wasteweir	No		28			
	Water Harvesting Activity	Check Dam	No		4			
	Water Harvesting Activity	RC/BC/NRVT/DC/LRS	No		11			
Kalledevapura	Soil & Moisture Conservation Activity	Trench cum Bund	rmtr		120327.4	0	7.139	7.139
	Soil & Moisture Conservation Activity	COF-wasteweir	No		611			
	Water Harvesting Activity	Check Dam	No					
	Water Harvesting Activity	RC/BC/NRVT/DC/LRS	No		3			
Kamgetanahalli	Soil & Moisture Conservation Activity	Trench cum Bund	rmtr		65486	0	7.139	7.139
	Soil & Moisture Conservation Activity	COF-wasteweir	No		426			
	Water Harvesting Activity	Check Dam	No					
	Water Harvesting Activity	RC/BC/NRVT/DC/LRS	No		6			
Kattigehalli	Soil & Moisture Conservation Activity	Trench cum Bund	rmtr		31684	0	7.139	7.139
	Soil & Moisture Conservation Activity	COF-wasteweir	No		65			
	Water Harvesting Activity	Check Dam	No					
	Water Harvesting Activity	RC/BC/NRVT/DC/LRS	No		3			
Marenahalli	Soil & Moisture Conservation Activity	Trench cum Bund	rmtr		5726	0	7.139	7.139
	Soil & Moisture Conservation Activity	COF-wasteweir	No		36			
	Water Harvesting Activity	Check Dam	No					
	Water Harvesting Activity	RC/BC/NRVT/DC/LRS	No		2			
Mudalamachikere	Soil & Moisture Conservation Activity	Trench cum Bund	rmtr		8784	0	7.139	7.139
	Soil & Moisture Conservation Activity	COF-wasteweir	No		22			
	Water Harvesting Activity	Check Dam	No		1			
	Water Harvesting Activity	RC/BC/NRVT/DC/LRS	No		4			
Musturu	Soil & Moisture Conservation Activity	Trench cum Bund	rmtr		34076.6	0	7.139	7.139
	Soil & Moisture Conservation Activity	COF-wasteweir	No		86			
	Water Harvesting Activity	Check Dam	No		1			
	Water Harvesting Activity	RC/BC/NRVT/DC/LRS	No		20			
Sangenahalli	Soil & Moisture Conservation Activity	Trench cum Bund	rmtr		43155	0	7.139	7.139
	Soil & Moisture Conservation Activity	COF-wasteweir	No		121			
	Water Harvesting Activity	Check Dam	No					
	Water Harvesting Activity	RC/BC/NRVT/DC/LRS	No		3			
Siddihalli	Soil & Moisture Conservation Activity	Trench cum Bund	rmtr		10652	0	7.139	7.139
	Soil & Moisture Conservation Activity	COF-wasteweir	No		58			
	Water Harvesting Activity	Check Dam	No		1			
	Water Harvesting Activity	RC/BC/NRVT/DC/LRS	No		3			



Village Name	Activity Type(Soil & Moisture Conservation Activity / Water Harvesting Activity)	Activity Name	Activity Unit	Quantity of Existing Activities (No/Ha)	Quantity of Proposed Activities (No/Ha)	Run-off To Be Stored By Existing Activities (TCM)	Run-off To Be Stored By Proposed Activities (TCM)	Total Amount of Run-off Stored (TCM)
Toranagatte	Soil & Moisture Conservation Activity	Trench cum Bund	rmtr		143599.68	0	7.139	7.139
	Soil & Moisture Conservation Activity	COF-wasteweir	No		38			
	Water Harvesting Activity	Check Dam	No					
	Water Harvesting Activity	RC/BC/NRVT/DC/LRS	No		3			
Uddagatta	Soil & Moisture Conservation Activity	Trench cum Bund	rmtr		21132	0	7.139	7.139
	Soil & Moisture Conservation Activity	COF-wasteweir	No		117			
	Water Harvesting Activity	Check Dam	No		1			
	Water Harvesting Activity	RC/BC/NRVT/DC/LRS	No		4			

**Abstract Of Run Off Budgeting**

<b>Total Available Run_Off (TCM)</b>	<b>5630</b>	<b>Arrested From Existing Activities (TCM)</b>	<b>84.185</b>
<b>Run_Off Arrested From Proposed Activities (TCM)</b>	<b>356</b>	<b>Balance RunjDff (TCM)</b>	<b>15.815</b>
<b>Balance Run-Off ( % )</b>		<b>Run-Off Wasted Out ( % )</b>	<b>100.00</b>

**[ Chapter - V ] 5.4 / 5.5 Planning of Soil & Moisture Conservation and Water Harvesting Activities**

Village Name	Activity Type(Soil & Moisture Conservation Activity / Water Harvesting Activity)	Activity Name	Activity Unit	Unit Cost	Proposed No. of Structure	Estimated cost (in Lacs)	Scheme Convergence (in Lacs)					Total Months Required for Work	Latitude (Degree-Min-Sec)	Longitude (Degree-Min-Sec)	
							AGRI. DEPT.	HORTI. DEPT.	MGNREGA	MI	NABARD				RKVY
Bharamasamudra	Soil & Moisture Conservation Activity	Trench cum Bund	rmtr	58	54891.22	31.837							36		
	Soil & Moisture Conservation Activity	COF-wasteweir	No	2218	97	2.151							36		
	Water Harvesting Activity	Check Dam	No	700000	1	7.000							12		
	Water Harvesting Activity	RC/BC/NRVT/DC/LRS	No	73150	10	7.315							12		
Bennehalli	Soil & Moisture Conservation Activity	Trench cum Bund	rmtr	58	7163.4	4.155							36		
	Soil & Moisture Conservation Activity	COF-wasteweir	No	2218	29	0.643							36		
	Water Harvesting Activity	Check Dam	No	700000	2	14.000							12		
	Water Harvesting Activity	RC/BC/NRVT/DC/LRS	No	73150	1	0.732							12		
Bommakkanahalli	Soil & Moisture Conservation Activity	Trench cum Bund	rmtr	58	21349.8	12.383							36		
	Soil & Moisture Conservation Activity	COF-wasteweir	No	2218	111	2.462							36		
	Water Harvesting Activity	Check Dam	No	700000		0.000							12		
	Water Harvesting Activity	RC/BC/NRVT/DC/LRS	No	73150	1	0.732							12		
Donnehalli	Soil & Moisture Conservation Activity	Trench cum Bund	rmtr	58	123957.2	71.895							36		
	Soil & Moisture Conservation Activity	COF-wasteweir	No	2218	547	12.132							36		
	Water Harvesting Activity	Check Dam	No	700000		0.000							12		
	Water Harvesting Activity	RC/BC/NRVT/DC/LRS	No	73150	10	7.315							12		
Dyamalinganahalli (B)	Soil & Moisture Conservation Activity	Trench cum Bund	rmtr	58	26941	15.626							36		
	Soil & Moisture Conservation Activity	COF-wasteweir	No	2218	159	3.527							36		
	Water Harvesting Activity	Check Dam	No	700000	2	14.000							12		
	Water Harvesting Activity	RC/BC/NRVT/DC/LRS	No	73150	1	0.732							12		
Gowrammanahalli	Soil & Moisture Conservation Activity	Trench cum Bund	rmtr	58	27088.2	15.711							36		
	Soil & Moisture Conservation Activity	COF-wasteweir	No	2218	77	1.708							36		
	Water Harvesting Activity	Check Dam	No	700000		0.000							12		
	Water Harvesting Activity	RC/BC/NRVT/DC/LRS	No	73150	3	2.195							12		
Halehalli	Soil & Moisture Conservation Activity	Trench cum Bund	rmtr	58	12484	7.241							36		
	Soil & Moisture Conservation Activity	COF-wasteweir	No	2218	67	1.486							36		
	Water Harvesting Activity	Check Dam	No	700000	4	28.000							12		
	Water Harvesting Activity	RC/BC/NRVT/DC/LRS	No	73150	5	3.658							12		
Hiremallyanahole	Soil & Moisture Conservation Activity	Trench cum Bund	rmtr	58	28166.4	16.337							36		
	Soil & Moisture Conservation Activity	COF-wasteweir	No	2218	82	1.819							36		
	Water Harvesting Activity	Check Dam	No	700000		0.000							12		
	Water Harvesting Activity	RC/BC/NRVT/DC/LRS	No	73150	0	0.000							12		
Honamaradi	Soil & Moisture Conservation Activity	Trench cum Bund	rmtr	58	11687.04	6.778							36		
	Soil & Moisture Conservation Activity	COF-wasteweir	No	2218	31	0.688							36		
	Water Harvesting Activity	Check Dam	No	700000		0.000							12		
	Water Harvesting Activity	RC/BC/NRVT/DC/LRS	No	73150	3	2.195							12		
Jagalur	Soil & Moisture Conservation Activity	Trench cum Bund	rmtr	58	25258.6	14.650							36		
	Soil & Moisture Conservation Activity	COF-wasteweir	No	2218	127	2.817							36		
	Water Harvesting Activity	Check Dam	No	700000		0.000							12		
	Water Harvesting Activity	RC/BC/NRVT/DC/LRS	No	73150	3	2.195							12		
Jamapura	Soil & Moisture Conservation Activity	Trench cum Bund	rmtr	58	9867.6	5.723							36		
	Soil & Moisture Conservation Activity	COF-wasteweir	No	2218	28	0.621							36		
	Water Harvesting Activity	Check Dam	No	700000	4	28.000							12		
	Water Harvesting Activity	RC/BC/NRVT/DC/LRS	No	73150	11	8.047							12		
Kalledevapura	Soil & Moisture Conservation Activity	Trench cum Bund	rmtr	58	120327.4	69.790							36		
	Soil & Moisture Conservation Activity	COF-wasteweir	No	2218	611	13.552							36		
	Water Harvesting Activity	Check Dam	No	700000		0.000							12		
	Water Harvesting Activity	RC/BC/NRVT/DC/LRS	No	73150	3	2.195							12		
Kamgetanahalli	Soil & Moisture Conservation Activity	Trench cum Bund	rmtr	58	65486	37.982							36		
	Soil & Moisture Conservation Activity	COF-wasteweir	No	2218	426	9.449							36		
	Water Harvesting Activity	Check Dam	No	700000		0.000							12		
	Water Harvesting Activity	RC/BC/NRVT/DC/LRS	No	73150	6	4.389							12		
Kattigehalli	Soil & Moisture Conservation Activity	Trench cum Bund	rmtr	58	31684	18.377							36		
	Soil & Moisture Conservation Activity	COF-wasteweir	No	2218	65	1.442							36		
	Water Harvesting Activity	Check Dam	No	700000		0.000							12		
	Water Harvesting Activity	RC/BC/NRVT/DC/LRS	No	73150	3	2.195							12		
Marenahalli	Soil & Moisture Conservation Activity	Trench cum Bund	rmtr	58	5726	3.321							36		
	Soil & Moisture Conservation Activity	COF-wasteweir	No	2218	36	0.798							36		
	Water Harvesting Activity	Check Dam	No	700000		0.000							12		
	Water Harvesting Activity	RC/BC/NRVT/DC/LRS	No	73150	2	1.463							12		
Mudalamachikere	Soil & Moisture Conservation Activity	Trench cum Bund	rmtr	58	8784	5.095							36		
	Soil & Moisture Conservation Activity	COF-wasteweir	No	2218	22	0.488							36		

Village Name	Activity Type(Soil & Moisture Conservation Activity / Water Harvesting Activity)	Activity Name	Activity Unit	Unit Cost	Proposed No. of Structure	Estimated cost (in Lacs)	Scheme Convergence (in Lacs)						Total Months Required for Work	Latitude (Degree-Min-Sec)	Longitude (Degree-Min-Sec)
							AGRI. DEPT.	HORTI. DEPT.	MGNREGA	MI	NABARD	RKVY			
Mudalambachikere	Water Harvesting Activity	Check Dam	No	700000	1	7.000							12		
	Water Harvesting Activity	RC/BC/NRVT/DC/LRS	No	73150	4	2.926							12		
Musturu	Soil & Moisture Conservation Activity	Trench cum Bund	rmtr	58	34076.6	19.764							36		
	Soil & Moisture Conservation Activity	COF-wasteweir	No	2218	86	1.907							36		
	Water Harvesting Activity	Check Dam	No	700000	1	7.000							12		
	Water Harvesting Activity	RC/BC/NRVT/DC/LRS	No	73150	20	14.630							12		
Sangenahalli	Soil & Moisture Conservation Activity	Trench cum Bund	rmtr	58	43155	25.030							36		
	Soil & Moisture Conservation Activity	COF-wasteweir	No	2218	121	2.684							36		
	Water Harvesting Activity	Check Dam	No	700000		0.000							12		
	Water Harvesting Activity	RC/BC/NRVT/DC/LRS	No	73150	3	2.195							12		
Siddihalli	Soil & Moisture Conservation Activity	Trench cum Bund	rmtr	58	10652	6.178							36		
	Soil & Moisture Conservation Activity	COF-wasteweir	No	2218	58	1.286							36		
	Water Harvesting Activity	Check Dam	No	700000	1	7.000							12		
	Water Harvesting Activity	RC/BC/NRVT/DC/LRS	No	73150	3	2.195							12		
Toranagatte	Soil & Moisture Conservation Activity	Trench cum Bund	rmtr	58	143599.68	83.288							36		
	Soil & Moisture Conservation Activity	COF-wasteweir	No	2218	38	0.843							36		
	Water Harvesting Activity	Check Dam	No	700000		0.000							12		
	Water Harvesting Activity	RC/BC/NRVT/DC/LRS	No	73150	3	2.195							12		
Uddagatta	Soil & Moisture Conservation Activity	Trench cum Bund	rmtr	58	21132	12.257							36		
	Soil & Moisture Conservation Activity	COF-wasteweir	No	2218	117	2.595							36		
	Water Harvesting Activity	Check Dam	No	700000	1	7.000							12		
	Water Harvesting Activity	RC/BC/NRVT/DC/LRS	No	73150	4	2.926							12		

<b>Planned Amount for Soil and Moisture Activities</b>	<b>289.33</b>
<b>Total Earmarked Amount for Watershed works</b>	<b>63.11</b>
<b>Total Balance Amount</b>	<b>226.22</b>

<b>Planned Amount for Water Harvesting Activities</b>	<b>132.85</b>
<b>Total Earmarked Amount for Watershed works</b>	<b>132.85</b>
<b>Total Balance Amount</b>	<b>0.00</b>

**[ Chapter - V ] 5.6 Planning of Vegetative Cover Activities**

Village Name	Plantation Type( Horticulture Activity/Afforestation Activity/Nursery Activity)	Activity/Model/Plant/Crop Name	Area Proposed for		Area as per Ownership of Land (Ha)					Unit Cost (Rs./Ha)	Estimated Cost (In lacs)	Scheme Convergence (in Lacs)						Total Months Required for Work Completion	
			Waste Land	Cultivated Land	Private Land	Communi ty Land	Other Land	Total Land				AGRI. DEPT.	HORTI. DEPT.	MGNREGA	MI	NABARD	RKVY		STATE PLAN
			Area (Ha.)	Area (Ha)	Area in Ha	Area in Ha	Area in Ha	Area (in Ha.)	No. of Plants (in Nos.)										
Bharamasamudra	Horticulture Activity	Mango / Coconut / Lime	Ha		55.764					55.764	25000	13.94							
	Afforestation Activity	Teak / Silver/ Hebbavu	Ha		98.31					98.31	14000	13.76							
	Afforestation Activity	Block Plantation	Ha							0		0.00							
	Nursery Activity	8X12 Seedlings	Ha							0		0.00							
Bennehalli	Horticulture Activity	Mango / Coconut / Lime	Ha		1.728					1.728	25000	0.43							
	Afforestation Activity	Teak / Silver/ Hebbavu	Ha		33.82					33.82	14000	4.73							
	Afforestation Activity	Block Plantation	Ha	29.5			29.5			29.5	96200	0.00							
	Nursery Activity	8X12 Seedlings	Ha							0		0.00							
Bommakkanahalli	Horticulture Activity	Mango / Coconut / Lime	Ha		1.44					1.44	25000	0.36							
	Afforestation Activity	Teak / Silver/ Hebbavu	Ha		22.12					22.12	14000	3.10							
	Afforestation Activity	Block Plantation	Ha							0		0.00							
	Nursery Activity	8X12 Seedlings	Ha							0		0.00							
Donnehalli	Horticulture Activity	Mango / Coconut / Lime	Ha		101.86					101.862	25000	25.47							
	Afforestation Activity	Teak / Silver/ Hebbavu	Ha		256.32					256.32	14000	35.88							
	Afforestation Activity	Block Plantation	Ha							0		0.00							
	Nursery Activity	8X12 Seedlings	Ha							0		0.00							
Dyamalinganahalli (B)	Horticulture Activity	Mango / Coconut / Lime	Ha		18.298					18.298	25000	4.57							
	Afforestation Activity	Teak / Silver/ Hebbavu	Ha		43.51					43.51	14000	6.09							
	Afforestation Activity	Block Plantation	Ha							0		0.00							
	Nursery Activity	8X12 Seedlings	Ha							0		0.00							
Gowrammanahalli	Horticulture Activity	Mango / Coconut / Lime	Ha							0	25000	0.00							
	Afforestation Activity	Teak / Silver/ Hebbavu	Ha							0	14000	0.00							
	Afforestation Activity	Block Plantation	Ha							0		0.00							
	Nursery Activity	8X12 Seedlings	Ha							0		0.00							
Halehalli	Horticulture Activity	Mango / Coconut / Lime	Ha		18.552					18.552	25000	4.64							
	Afforestation Activity	Teak / Silver/ Hebbavu	Ha		156.48					156.48	14000	21.91							
	Afforestation Activity	Block Plantation	Ha							0		0.00							
	Nursery Activity	8X12 Seedlings	Ha							0		0.00							
Hiremallanahole	Horticulture Activity	Mango / Coconut / Lime	Ha		0.432					0.432	25000	0.11							
	Afforestation Activity	Teak / Silver/ Hebbavu	Ha		64.928					64.928	14000	9.09							
	Afforestation Activity	Block Plantation	Ha							0		0.00							
	Nursery Activity	8X12 Seedlings	Ha							0		0.00							
Honamaradi	Horticulture Activity	Mango / Coconut / Lime	Ha		3.296					3.296	25000	0.82							
	Afforestation Activity	Teak / Silver/ Hebbavu	Ha		8.24					8.24	14000	1.15							
	Afforestation Activity	Block Plantation	Ha							0		0.00							
	Nursery Activity	8X12 Seedlings	Ha							0		0.00							
Jagalur	Horticulture Activity	Mango / Coconut / Lime	Ha		0					0	25000	0.00							
	Afforestation Activity	Teak / Silver/ Hebbavu	Ha							0	14000	0.00							
	Afforestation Activity	Block Plantation	Ha							0		0.00							
	Nursery Activity	8X12 Seedlings	Ha							0		0.00							
Jamapura	Horticulture Activity	Mango / Coconut / Lime	Ha		53.464					53.464	25000	13.37							
	Afforestation Activity	Teak / Silver/ Hebbavu	Ha		95					95	14000	13.30							
	Afforestation Activity	Block Plantation	Ha							0		0.00							
	Nursery Activity	8X12 Seedlings	Ha							0		0.00							
Kalledevapura	Horticulture Activity	Mango / Coconut / Lime	Ha		19.74					19.74	25000	4.94							
	Afforestation Activity	Teak / Silver/ Hebbavu	Ha		42.75					42.75	14000	5.99							
	Afforestation Activity	Block Plantation	Ha							0		0.00							
	Nursery Activity	8X12 Seedlings	Ha							0		0.00							
Kamgetanahalli	Horticulture Activity	Mango / Coconut / Lime	Ha		5.94					5.94	25000	1.49							
	Afforestation Activity	Teak / Silver/ Hebbavu	Ha		16.18					16.18	14000	2.27							
	Afforestation Activity	Block Plantation	Ha							0		0.00							
	Nursery Activity	8X12 Seedlings	Ha							0		0.00							
Kattinahalli	Horticulture Activity	Mango / Coconut / Lime	Ha							0	25000	0.00							
	Afforestation Activity	Teak / Silver/ Hebbavu	Ha							0	14000	0.00							



Nalgerhalli	Afforestation Activity	Block Plantation	Ha					0		0.00								
	Nursery Activity	8X12 Seedlings	Ha					0		0.00								
Marenahalli	Horticulture Activity	Mango / Coconut / Lime	Ha					0	25000	0.00								
	Afforestation Activity	Teak / Silver/ Hebbavu	Ha					0	14000	0.00								
	Afforestation Activity	Block Plantation	Ha					0		0.00								
Mudalamachikere	Nursery Activity	8X12 Seedlings	Ha					0		0.00								
	Horticulture Activity	Mango / Coconut / Lime	Ha		16.436			16.436	25000	4.11								
	Afforestation Activity	Teak / Silver/ Hebbavu	Ha		62.58			62.58	14000	8.76								
	Afforestation Activity	Block Plantation	Ha	15		10		10	96200	0.00								
Musturu	Nursery Activity	8X12 Seedlings	Ha					0		0.00								
	Horticulture Activity	Mango / Coconut / Lime	Ha		12.464			12.464	25000	3.12								
	Afforestation Activity	Teak / Silver/ Hebbavu	Ha		110.87			110.87	14000	15.52								
	Afforestation Activity	Block Plantation	Ha					0		0.00								
Sangenhalli	Nursery Activity	8X12 Seedlings	Ha					0		0.00								
	Horticulture Activity	Mango / Coconut / Lime	Ha		16.268			16.268	25000	4.07								
	Afforestation Activity	Teak / Silver/ Hebbavu	Ha		30.68			30.68	14000	4.30								
	Afforestation Activity	Block Plantation	Ha					0		0.00								
Siddihalli	Nursery Activity	8X12 Seedlings	Ha					0		0.00								
	Horticulture Activity	Mango / Coconut / Lime	Ha		77.37			77.37	25000	19.34								
	Afforestation Activity	Teak / Silver/ Hebbavu	Ha		682.64			682.636	14000	95.57								
	Afforestation Activity	Block Plantation	Ha					0		0.00								
Toranagatte	Nursery Activity	8X12 Seedlings	Ha					0		0.00								
	Horticulture Activity	Mango / Coconut / Lime	Ha		1.708			1.708	25000	0.43								
	Afforestation Activity	Teak / Silver/ Hebbavu	Ha		4.27			4.27	14000	0.60								
	Afforestation Activity	Block Plantation	Ha					0		0.00								
Uddagatta	Nursery Activity	8X12 Seedlings	Ha					0		0.00								
	Horticulture Activity	Mango / Coconut / Lime	Ha		3.088			3.088	25000	0.77								
	Afforestation Activity	Teak / Silver/ Hebbavu	Ha		15.93			15.93	14000	2.23								
	Afforestation Activity	Block Plantation	Ha					0		0.00								

<b>Total Planned Amount for this Activities</b>	<b>199.71</b>
<b>Total Earnmarked Amount for Watershed works</b>	<b>199.71</b>
<b>Total Balance Amount</b>	<b>0</b>

**[ Chapter - V ] 5.7 Planning Livelihood Activities for the asst less persons and Micro enterprises & Business development**

Village Name	Name of Activity	Number of Beneficiaries					Unit Cost (Rs.)	Unit	Quantity (No. of Units)	Funds Required for the Activity (In Lacs)	Sources of Funding (In Lacs)					Total No of months Req. for Completion
		SC	ST	Other	Women	Total					From other sources					
											Beneficiary	NABARD	NGO	NRLM	RKVY	
Baramasamudra	a) EAP Trainings						350	No	23	0.08						24
	a) SEDP Trainings						350	No	7	0.60						24
	b) Animal husbandry Local						60000	No	6	3.32						24
	c) Sheep Rearing						25000	No	8	1.93						24
	d) Petty shop / Hotel						30000	No	2	0.63						24
	f) IGA Activities						20000	No	4	0.84						24
	f) Poultry birds						3000	No	2	0.06						24
	g) Revolving Fund to SHGs						50000	No	2	1.05						24
	h) Training on using Digital						10000	No	0	0.05						24
	i) Training on output Marketing						10000	No	1	0.11						24
	j) Training on PMFBY						10000	No	1	0.11						24
	k) Audio Visual Tools – short films						17600	No	1	0.19						24
	l) Training on PMKISSAN						10000	No	1	0.11						24
m) Training on Motor						10000	No	2	0.21						24	
Bennehalli	a) EAP Trainings						350	No	23	0.08						24
	a) SEDP Trainings						350	No	7	0.60						24
	b) Animal husbandry Local						60000	No	6	3.32						24
	c) Sheep Rearing						25000	No	8	1.93						24
	d) Petty shop / Hotel						30000	No	2	0.63						24
	f) IGA Activities						20000	No	4	0.84						24
	f) Poultry birds						3000	No	2	0.06						24
	g) Revolving Fund to SHGs						50000	No	2	1.05						24
	h) Training on using Digital						10000	No	0	0.05						24
	i) Training on output Marketing						10000	No	1	0.11						24
	j) Training on PMFBY						10000	No	1	0.11						24
	k) Audio Visual Tools – short films						17600	No	1	0.19						24
	l) Training on PMKISSAN						10000	No	1	0.11						24
m) Training on Motor						10000	No	2	0.21						24	
Bommakkanahalli	a) EAP Trainings						350	No	23	0.08						24
	a) SEDP Trainings						350	No	7	0.60						24
	b) Animal husbandry Local						60000	No	6	3.32						24
	c) Sheep Rearing						25000	No	8	1.93						24
	d) Petty shop / Hotel						30000	No	2	0.63						24
	f) IGA Activities						20000	No	4	0.84						24
	f) Poultry birds						3000	No	2	0.06						24
	g) Revolving Fund to SHGs						50000	No	2	1.05						24
	h) Training on using Digital						10000	No	0	0.05						24
i) Training on output Marketing						10000	No	1	0.11						24	

Village Name	Name of Activity	Number of Beneficiaries					Unit Cost (Rs.)	Unit	Quantity (No. of Units)	Funds Required for the Activity (In Lacs)	Sources of Funding (In Lacs)					Total No of months Req. for Completion
		SC	ST	Other	Women	Total					From other sources					
											Beneficiary	NABARD	NGO	NRLM	RKVY	
	j) Training on PMFBY						10000	No	1	0.11						24
	k) Audio Visual Tools – short films						17600	No	1	0.19						24
	l) Training on PMKISSAN						10000	No	1	0.11						24
	m) Training on Motor						10000	No	2	0.21						24
Donnehalli	a) EAP Trainings						350	No	23	0.08						24
	a) SEDP Trainings						350	No	7	0.60						24
	b) Animal husbandry Local						60000	No	6	3.32						24
	c) Sheep Rearing						25000	No	8	1.93						24
	d) Petty shop / Hotel						30000	No	2	0.63						24
	f) IGA Activities						20000	No	4	0.84						24
	f) Poultry birds						3000	No	2	0.06						24
	g) Revolving Fund to SHGs						50000	No	2	1.05						24
	h) Training on using Digital						10000	No	0	0.05						24
	i) Training on output Marketing						10000	No	1	0.11						24
	j) Training on PMFBY						10000	No	1	0.11						24
	k) Audio Visual Tools – short films						17600	No	1	0.19						24
	l) Training on PMKISSAN						10000	No	1	0.11						24
	m) Training on Motor						10000	No	2	0.21						24
Halehalli	a) EAP Trainings						350	No	23	0.08						24
	a) SEDP Trainings						350	No	7	0.60						24
	b) Animal husbandry Local						60000	No	6	3.32						24
	c) Sheep Rearing						25000	No	8	1.93						24
	d) Petty shop / Hotel						30000	No	2	0.63						24
	f) IGA Activities						20000	No	4	0.84						24
	f) Poultry birds						3000	No	2	0.06						24
	g) Revolving Fund to SHGs						50000	No	2	1.05						24
	h) Training on using Digital						10000	No	0	0.05						24
	i) Training on output Marketing						10000	No	1	0.11						24
	j) Training on PMFBY						10000	No	1	0.11						24
	k) Audio Visual Tools – short films						17600	No	1	0.19						24
	l) Training on PMKISSAN						10000	No	1	0.11						24
	m) Training on Motor						10000	No	2	0.21						24
Hiremallanahole	a) EAP Trainings						350	No	23	0.08						24
	a) SEDP Trainings						350	No	7	0.60						24
	b) Animal husbandry Local						60000	No	6	3.32						24
	c) Sheep Rearing						25000	No	8	1.93						24
	d) Petty shop / Hotel						30000	No	2	0.63						24
	f) IGA Activities						20000	No	4	0.84						24
	f) Poultry birds						3000	No	2	0.06						24
	g) Revolving Fund to SHGs						50000	No	2	1.05						24



Village Name	Name of Activity	Number of Beneficiaries					Unit Cost (Rs.)	Unit	Quantity (No. of Units)	Funds Required for the Activity (In Lacs)	Sources of Funding (In Lacs)					Total No of months Req. for Completion
		SC	ST	Other	Women	Total					From other sources					
											Beneficiary	NABARD	NGO	NRLM	RKVY	
	h) Training on using Digital						10000	No	0	0.05						24
	i) Training on output Marketing						10000	No	1	0.11						24
	j) Training on PMFBY						10000	No	1	0.11						24
	k) Audio Visual Tools – short films						17600	No	1	0.19						24
	l) Training on PMKISSAN						10000	No	1	0.11						24
	m) Training on Motor						10000	No	2	0.21						24
Honamaradi	a) EAP Trainings						350	No	23	0.08						24
	a) SEDP Trainings						350	No	7	0.60						24
	b) Animal husbandry Local						60000	No	6	3.32						24
	c) Sheep Rearing						25000	No	8	1.93						24
	d) Petty shop / Hotel						30000	No	2	0.63						24
	f) IGA Activities						20000	No	4	0.84						24
	f) Poultry birds						3000	No	2	0.06						24
	g) Revolving Fund to SHGs						50000	No	2	1.05						24
	h) Training on using Digital						10000	No	0	0.05						24
	i) Training on output Marketing						10000	No	1	0.11						24
	j) Training on PMFBY						10000	No	1	0.11						24
	k) Audio Visual Tools – short films						17600	No	1	0.19						24
	l) Training on PMKISSAN						10000	No	1	0.11						24
m) Training on Motor						10000	No	2	0.21						24	
Jagaluru	a) EAP Trainings						350	No	23	0.08						24
	a) SEDP Trainings						350	No	7	0.60						24
	b) Animal husbandry Local						60000	No	6	3.32						24
	c) Sheep Rearing						25000	No	8	1.93						24
	d) Petty shop / Hotel						30000	No	2	0.63						24
	f) IGA Activities						20000	No	4	0.84						24
	f) Poultry birds						3000	No	2	0.06						24
	g) Revolving Fund to SHGs						50000	No	2	1.05						24
	h) Training on using Digital						10000	No	0	0.05						24
	i) Training on output Marketing						10000	No	1	0.11						24
	j) Training on PMFBY						10000	No	1	0.11						24
	k) Audio Visual Tools – short films						17600	No	1	0.19						24
	l) Training on PMKISSAN						10000	No	1	0.11						24
m) Training on Motor						10000	No	2	0.21						24	
	a) EAP Trainings						350	No	23	0.08						24
	a) SEDP Trainings						350	No	7	0.60						24
	b) Animal husbandry Local						60000	No	6	3.32						24
	c) Sheep Rearing						25000	No	8	1.93						24
	d) Petty shop / Hotel						30000	No	2	0.63						24
	f) IGA Activities						20000	No	4	0.84						24

Village Name	Name of Activity	Number of Beneficiaries					Unit Cost (Rs.)	Unit	Quantity (No. of Units)	Funds Required for the Activity (In Lacs)	Sources of Funding (In Lacs)					Total No of months Req. for Completion
		SC	ST	Other	Women	Total					From other sources					
											Beneficiary	NABARD	NGO	NRLM	RKVY	
Jamapura	f) Poultry birds						3000	No	2	0.06						24
	g) Revolving Fund to SHGs						50000	No	2	1.05						24
	h) Training on using Digital						10000	No	0	0.05						24
	i) Training on output Marketing						10000	No	1	0.11						24
	j) Training on PMFBY						10000	No	1	0.11						24
	k) Audio Visual Tools – short films						17600	No	1	0.19						24
	l) Training on PMKISSAN						10000	No	1	0.11						24
	m) Training on Motor						10000	No	2	0.21						24
Kalledevarapura	a) EAP Trainings						350	No	23	0.08						24
	a) SEDP Trainings						350	No	7	0.60						24
	b) Animal husbandry Local						60000	No	6	3.32						24
	c) Sheep Rearing						25000	No	8	1.93						24
	d) Petty shop / Hotel						30000	No	2	0.63						24
	f) IGA Activities						20000	No	4	0.84						24
	f) Poultry birds						3000	No	2	0.06						24
	g) Revolving Fund to SHGs						50000	No	2	1.05						24
	h) Training on using Digital						10000	No	0	0.05						24
	i) Training on output Marketing						10000	No	1	0.11						24
	j) Training on PMFBY						10000	No	1	0.11						24
	k) Audio Visual Tools – short films						17600	No	1	0.19						24
	l) Training on PMKISSAN						10000	No	1	0.11						24
m) Training on Motor						10000	No	2	0.21						24	
Kamagetanahalli	a) EAP Trainings						350	No	23	0.08						24
	a) SEDP Trainings						350	No	7	0.60						24
	b) Animal husbandry Local						60000	No	6	3.32						24
	c) Sheep Rearing						25000	No	8	1.93						24
	d) Petty shop / Hotel						30000	No	2	0.63						24
	f) IGA Activities						20000	No	4	0.84						24
	f) Poultry birds						3000	No	2	0.06						24
	g) Revolving Fund to SHGs						50000	No	2	1.05						24
	h) Training on using Digital						10000	No	0	0.05						24
	i) Training on output Marketing						10000	No	1	0.11						24
	j) Training on PMFBY						10000	No	1	0.11						24
	k) Audio Visual Tools – short films						17600	No	1	0.19						24
	l) Training on PMKISSAN						10000	No	1	0.11						24
m) Training on Motor						10000	No	2	0.21						24	
	a) EAP Trainings						350	No	23	0.08						24
	a) SEDP Trainings						350	No	7	0.60						24
	b) Animal husbandry Local						60000	No	6	3.32						24
	c) Sheep Rearing						25000	No	8	1.93						24

Village Name	Name of Activity	Number of Beneficiaries					Unit Cost (Rs.)	Unit	Quantity (No. of Units)	Funds Required for the Activity (In Lacs)	Sources of Funding (In Lacs)					Total No of months Req. for Completion
		SC	ST	Other	Women	Total					From other sources					
											Beneficiary	NABARD	NGO	NRLM	RKVY	
Kattigehalli	d) Petty shop / Hotel						30000	No	2	0.63						24
	f) IGA Activities						20000	No	4	0.84						24
	f) Poultry birds						3000	No	2	0.06						24
	g) Revolving Fund to SHGs						50000	No	2	1.05						24
	h) Training on using Digital						10000	No	0	0.05						24
	i) Training on output Marketing						10000	No	1	0.11						24
	j) Training on PMFBY						10000	No	1	0.11						24
	k) Audio Visual Tools – short films						17600	No	1	0.19						24
	l) Training on PMKISSAN						10000	No	1	0.11						24
m) Training on Motor						10000	No	2	0.21						24	
Marenahalli	a) EAP Trainings						350	No	23	0.08						24
	a) SEDP Trainings						350	No	7	0.60						24
	b) Animal husbandry Local						60000	No	6	3.32						24
	c) Sheep Rearing						25000	No	8	1.93						24
	d) Petty shop / Hotel						30000	No	2	0.63						24
	f) IGA Activities						20000	No	4	0.84						24
	f) Poultry birds						3000	No	2	0.06						24
	g) Revolving Fund to SHGs						50000	No	2	1.05						24
	h) Training on using Digital						10000	No	0	0.05						24
	i) Training on output Marketing						10000	No	1	0.11						24
	j) Training on PMFBY						10000	No	1	0.11						24
	k) Audio Visual Tools – short films						17600	No	1	0.19						24
	l) Training on PMKISSAN						10000	No	1	0.11						24
m) Training on Motor						10000	No	2	0.21						24	
Mudlamachikere	a) EAP Trainings						350	No	23	0.08						24
	a) SEDP Trainings						350	No	7	0.60						24
	b) Animal husbandry Local						60000	No	6	3.32						24
	c) Sheep Rearing						25000	No	8	1.93						24
	d) Petty shop / Hotel						30000	No	2	0.63						24
	f) IGA Activities						20000	No	4	0.84						24
	f) Poultry birds						3000	No	2	0.06						24
	g) Revolving Fund to SHGs						50000	No	2	1.05						24
	h) Training on using Digital						10000	No	0	0.05						24
	i) Training on output Marketing						10000	No	1	0.11						24
	j) Training on PMFBY						10000	No	1	0.11						24
	k) Audio Visual Tools – short films						17600	No	1	0.19						24
	l) Training on PMKISSAN						10000	No	1	0.11						24
m) Training on Motor						10000	No	2	0.21						24	
	a) EAP Trainings						350	No	23	0.08						24
	a) SEDP Trainings						350	No	7	0.60						24

Village Name	Name of Activity	Number of Beneficiaries					Unit Cost (Rs.)	Unit	Quantity (No. of Units)	Funds Required for the Activity (In Lacs)	Sources of Funding (In Lacs)					Total No of months Req. for Completion
		SC	ST	Other	Women	Total					From other sources					
											Beneficiary	NABARD	NGO	NRLM	RKVY	
Musturu	b) Animal husbandry Local						60000	No	6	3.32						24
	c) Sheep Rearing						25000	No	8	1.93						24
	d) Petty shop / Hotel						30000	No	2	0.63						24
	f) IGA Activities						20000	No	4	0.84						24
	f) Poultry birds						3000	No	2	0.06						24
	g) Revolving Fund to SHGs						50000	No	2	1.05						24
	h) Training on using Digital						10000	No	0	0.05						24
	i) Training on output Marketing						10000	No	1	0.11						24
	j) Training on PMFBY						10000	No	1	0.11						24
	k) Audio Visual Tools – short films						17600	No	1	0.19						24
	l) Training on PMKISSAN						10000	No	1	0.11						24
	m) Training on Motor						10000	No	2	0.21						24
Sangenahalli	a) EAP Trainings						350	No	23	0.08						24
	a) SEDP Trainings						350	No	7	0.60						24
	b) Animal husbandry Local						60000	No	6	3.32						24
	c) Sheep Rearing						25000	No	8	1.93						24
	d) Petty shop / Hotel						30000	No	2	0.63						24
	f) IGA Activities						20000	No	4	0.84						24
	f) Poultry birds						3000	No	2	0.06						24
	g) Revolving Fund to SHGs						50000	No	2	1.05						24
	h) Training on using Digital						10000	No	0	0.05						24
	i) Training on output Marketing						10000	No	1	0.11						24
	j) Training on PMFBY						10000	No	1	0.11						24
	k) Audio Visual Tools – short films						17600	No	1	0.19						24
l) Training on PMKISSAN						10000	No	1	0.11						24	
m) Training on Motor						10000	No	2	0.21						24	
Siddihalli	a) EAP Trainings						350	No	23	0.08						24
	a) SEDP Trainings						350	No	7	0.60						24
	b) Animal husbandry Local						60000	No	6	3.32						24
	c) Sheep Rearing						25000	No	8	1.93						24
	d) Petty shop / Hotel						30000	No	2	0.63						24
	f) IGA Activities						20000	No	4	0.84						24
	f) Poultry birds						3000	No	2	0.06						24
	g) Revolving Fund to SHGs						50000	No	2	1.05						24
	h) Training on using Digital						10000	No	0	0.05						24
	i) Training on output Marketing						10000	No	1	0.11						24
	j) Training on PMFBY						10000	No	1	0.11						24
	k) Audio Visual Tools – short films						17600	No	1	0.19						24
l) Training on PMKISSAN						10000	No	1	0.11						24	
m) Training on Motor						10000	No	2	0.21						24	

Village Name	Name of Activity	Number of Beneficiaries					Unit Cost (Rs.)	Unit	Quantity (No. of Units)	Funds Required for the Activity (In Lacs)	Sources of Funding (In Lacs)					Total No of months Req. for Completion
		SC	ST	Other	Women	Total					From other sources					
											Beneficiary	NABARD	NGO	NRLM	RKVY	
Toranaghatte	a) EAP Trainings						350	No	23	0.08						24
	a) SEDP Trainings						350	No	7	0.60						24
	b) Animal husbandry Local						60000	No	6	3.32						24
	c) Sheep Rearing						25000	No	8	1.93						24
	d) Petty shop / Hotel						30000	No	2	0.63						24
	f) IGA Activities						20000	No	4	0.84						24
	f) Poultry birds						3000	No	2	0.06						24
	g) Revolving Fund to SHGs						50000	No	2	1.05						24
	h) Training on using Digital						10000	No	0	0.05						24
	i) Training on output Marketing						10000	No	1	0.11						24
	j) Training on PMFBY						10000	No	1	0.11						24
	k) Audio Visual Tools – short films						17600	No	1	0.19						24
	l) Training on PMKISSAN						10000	No	1	0.11						24
m) Training on Motor						10000	No	2	0.21						24	
Uddaghatta	a) EAP Trainings						350	No	23	0.08						24
	a) SEDP Trainings						350	No	7	0.60						24
	b) Animal husbandry Local						60000	No	6	3.32						24
	c) Sheep Rearing						25000	No	8	1.93						24
	d) Petty shop / Hotel						30000	No	2	0.63						24
	f) IGA Activities						20000	No	4	0.84						24
	f) Poultry birds						3000	No	2	0.06						24
	g) Revolving Fund to SHGs						50000	No	2	1.05						24
	h) Training on using Digital						10000	No	0	0.05						24
	i) Training on output Marketing						10000	No	1	0.11						24
	j) Training on PMFBY						10000	No	1	0.11						24
	k) Audio Visual Tools – short films						17600	No	1	0.19						24
	l) Training on PMKISSAN						10000	No	1	0.11						24
m) Training on Motor						10000	No	2	0.21						24	
	<b>Project Total</b>									<b>176.22</b>						

## [ Chapter - V ] 5.8 Planning Production Systems activities

Village Name	Name of Activity	Number of Beneficiaries					Unit Cost (Rs.)	Unit	Quantity (No. of Units)	Funds Required for the Activity (In	Sources of Funding (In Lacs)					Total No of months Req. for
		SC	ST	Other	Women	Total					From other sources					
											Beneficiary	NABARD	NGO	NRLM	RKVY	
Baramasamudra	a) Improved vareity Seeds							Ha	26	2.18						36
	b) Summer ploughing Demo							Ha	53	0.63						36
	c) IFS modules							No	2	1.97						36
	d) Animal Health Camp							No	1	0.39						36
	e) Crop Demonstrations							No	13	1.32						36
	f) Cattle shed /Sheep pen							No	3	1.18						36
	g) Vegetable / Kitchen / Nutritional garden							No	49	0.97						36
	h) Beekeeping							No	3	0.11						36
	i) Vermi compost pits							No	3	0.46						36
	j) Ajola Cultivation							No	3	0.05						36
	k) Micro Irrigation Systems-Sprinkler Set - PDMC							No	8	1.58						36
	Bennehalli	a) Improved vareity Seeds							Ha	26	2.18					
b) Summer ploughing Demo								Ha	53	0.63						36
c) IFS modules								No	2	1.97						36
d) Animal Health Camp								No	1	0.39						36
e) Crop Demonstrations								No	13	1.32						36
f) Cattle shed /Sheep pen								No	3	1.18						36
g) Vegetable / Kitchen / Nutritional garden								No	49	0.97						36
h) Beekeeping								No	3	0.11						36
i) Vermi compost pits								No	3	0.46						36
j) Ajola Cultivation								No	3	0.05						36
k) Micro Irrigation Systems-Sprinkler Set - PDMC								No	8	1.58						36
Bommakkanahalli		a) Improved vareity Seeds							Ha	26	2.18					
	b) Summer ploughing Demo							Ha	53	0.63						36
	c) IFS modules							No	2	1.97						36
	d) Animal Health Camp							No	1	0.39						36
	e) Crop Demonstrations							No	13	1.32						36
	f) Cattle shed /Sheep pen							No	3	1.18						36
	g) Vegetable / Kitchen / Nutritional garden							No	49	0.97						36
	h) Beekeeping							No	3	0.11						36
	i) Vermi compost pits							No	3	0.46						36
	j) Ajola Cultivation							No	3	0.05						36
	k) Micro Irrigation Systems-Sprinkler Set - PDMC							No	8	1.58						36
	Donnehalli	a) Improved vareity Seeds							Ha	26	2.18					
b) Summer ploughing Demo								Ha	53	0.63						36
c) IFS modules								No	2	1.97						36
d) Animal Health Camp								No	1	0.39						36
e) Crop Demonstrations								No	13	1.32						36
f) Cattle shed /Sheep pen								No	3	1.18						36
g) Vegetable / Kitchen / Nutritional garden								No	49	0.97						36
h) Beekeeping								No	3	0.11						36
i) Vermi compost pits								No	3	0.46						36
j) Ajola Cultivation								No	3	0.05						36
k) Micro Irrigation Systems-Sprinkler Set - PDMC								No	8	1.58						36
Halehalli		a) Improved vareity Seeds							Ha	26	2.18					
	b) Summer ploughing Demo							Ha	53	0.63						36
	c) IFS modules							No	2	1.97						36
	d) Animal Health Camp							No	1	0.39						36
	e) Crop Demonstrations							No	13	1.32						36
	f) Cattle shed /Sheep pen							No	3	1.18						36

Village Name	Name of Activity	Number of Beneficiaries					Unit Cost (Rs.)	Unit	Quantity (No. of Units)	Funds Required for the Activity (In	Sources of Funding (In Lacs)					Total No of months Req. for
		SC	ST	Other	Women	Total					From other sources					
											Beneficiary	NABARD	NGO	NRLM	RKVY	
	g) Vegetable / Kitchen / Nutritional garden						No	49	0.97						36	
	h) Beekeeping						No	3	0.11						36	
	i) Vermi compost pits						No	3	0.46						36	
	j) Ajola Cultivation						No	3	0.05						36	
	k) Micro Irrigation Systems-Sprinkler Set - PDMC						No	8	1.58						36	
Hiremallanahole	a) Improved vareity Seeds						Ha	26	2.18						36	
	b) Summer ploughing Demo						Ha	53	0.63						36	
	c) IFS modules						No	2	1.97						36	
	d) Animal Health Camp						No	1	0.39						36	
	e) Crop Demonstrations						No	13	1.32						36	
	f) Cattle shed /Sheep pen						No	3	1.18						36	
	g) Vegetable / Kitchen / Nutritional garden						No	49	0.97						36	
	h) Beekeeping						No	3	0.11						36	
	i) Vermi compost pits						No	3	0.46						36	
	j) Ajola Cultivation						No	3	0.05						36	
	k) Micro Irrigation Systems-Sprinkler Set - PDMC						No	8	1.58						36	
	Honamaradi	a) Improved vareity Seeds						Ha	26	2.18						36
		b) Summer ploughing Demo						Ha	53	0.63						36
c) IFS modules							No	2	1.97						36	
d) Animal Health Camp							No	1	0.39						36	
e) Crop Demonstrations							No	13	1.32						36	
f) Cattle shed /Sheep pen							No	3	1.18						36	
g) Vegetable / Kitchen / Nutritional garden							No	49	0.97						36	
h) Beekeeping							No	3	0.11						36	
i) Vermi compost pits							No	3	0.46						36	
j) Ajola Cultivation							No	3	0.05						36	
k) Micro Irrigation Systems-Sprinkler Set - PDMC							No	8	1.58						36	
Jagaluru		a) Improved vareity Seeds						Ha	26	2.18						36
		b) Summer ploughing Demo						Ha	53	0.63						36
	c) IFS modules						No	2	1.97						36	
	d) Animal Health Camp						No	1	0.39						36	
	e) Crop Demonstrations						No	13	1.32						36	
	f) Cattle shed /Sheep pen						No	3	1.18						36	
	g) Vegetable / Kitchen / Nutritional garden						No	49	0.97						36	
	h) Beekeeping						No	3	0.11						36	
	i) Vermi compost pits						No	3	0.46						36	
	j) Ajola Cultivation						No	3	0.05						36	
	k) Micro Irrigation Systems-Sprinkler Set - PDMC						No	8	1.58						36	
	Jamapura	a) Improved vareity Seeds						Ha	26	2.18						36
		b) Summer ploughing Demo						Ha	53	0.63						36
c) IFS modules							No	2	1.97						36	
d) Animal Health Camp							No	1	0.39						36	
e) Crop Demonstrations							No	13	1.32						36	
f) Cattle shed /Sheep pen							No	3	1.18						36	
g) Vegetable / Kitchen / Nutritional garden							No	49	0.97						36	
h) Beekeeping							No	3	0.11						36	
i) Vermi compost pits							No	3	0.46						36	
j) Ajola Cultivation							No	3	0.05						36	
k) Micro Irrigation Systems-Sprinkler Set - PDMC							No	8	1.58						36	
		a) Improved vareity Seeds						Ha	26	2.18						36
		b) Summer ploughing Demo						Ha	53	0.63						36
	c) IFS modules						No	2	1.97						36	



Village Name	Name of Activity	Number of Beneficiaries					Unit Cost (Rs.)	Unit	Quantity (No. of Units)	Funds Required for the Activity (In	Sources of Funding (In Lacs)					Total No of months Req. for
		SC	ST	Other	Women	Total					From other sources					
											Beneficiary	NABARD	NGO	NRLM	RKVY	
Kalledevarapura	d) Animal Health Camp						No	1	0.39						36	
	e) Crop Demonstrations						No	13	1.32						36	
	f) Cattle shed /Sheep pen						No	3	1.18						36	
	g) Vegetable / Kitchen / Nutritional garden						No	49	0.97						36	
	h) Beekeeping						No	3	0.11						36	
	i) Vermi compost pits						No	3	0.46						36	
	j) Ajola Cultivation						No	3	0.05						36	
	k) Micro Irrigation Systems-Sprinkler Set - PDMC						No	8	1.58						36	
Kamagetanahalli	a) Improved vareity Seeds						Ha	26	2.18						36	
	b) Summer ploughing Demo						Ha	53	0.63						36	
	c) IFS modules						No	2	1.97						36	
	d) Animal Health Camp						No	1	0.39						36	
	e) Crop Demonstrations						No	13	1.32						36	
	f) Cattle shed /Sheep pen						No	3	1.18						36	
	g) Vegetable / Kitchen / Nutritional garden						No	49	0.97						36	
	h) Beekeeping						No	3	0.11						36	
	i) Vermi compost pits						No	3	0.46						36	
	j) Ajola Cultivation						No	3	0.05						36	
	k) Micro Irrigation Systems-Sprinkler Set - PDMC						No	8	1.58						36	
	Kattigehalli	a) Improved vareity Seeds						Ha	26	2.18						36
b) Summer ploughing Demo							Ha	53	0.63						36	
c) IFS modules							No	2	1.97						36	
d) Animal Health Camp							No	1	0.39						36	
e) Crop Demonstrations							No	13	1.32						36	
f) Cattle shed /Sheep pen							No	3	1.18						36	
g) Vegetable / Kitchen / Nutritional garden							No	49	0.97						36	
h) Beekeeping							No	3	0.11						36	
i) Vermi compost pits							No	3	0.46						36	
j) Ajola Cultivation							No	3	0.05						36	
k) Micro Irrigation Systems-Sprinkler Set - PDMC							No	8	1.58						36	
Marenahalli		a) Improved vareity Seeds						Ha	26	2.18						36
	b) Summer ploughing Demo						Ha	53	0.63						36	
	c) IFS modules						No	2	1.97						36	
	d) Animal Health Camp						No	1	0.39						36	
	e) Crop Demonstrations						No	13	1.32						36	
	f) Cattle shed /Sheep pen						No	3	1.18						36	
	g) Vegetable / Kitchen / Nutritional garden						No	49	0.97						36	
	h) Beekeeping						No	3	0.11						36	
	i) Vermi compost pits						No	3	0.46						36	
	j) Ajola Cultivation						No	3	0.05						36	
	k) Micro Irrigation Systems-Sprinkler Set - PDMC						No	8	1.58						36	
	Mudlamachikere	a) Improved vareity Seeds						Ha	26	2.18						36
b) Summer ploughing Demo							Ha	53	0.63						36	
c) IFS modules							No	2	1.97						36	
d) Animal Health Camp							No	1	0.39						36	
e) Crop Demonstrations							No	13	1.32						36	
f) Cattle shed /Sheep pen							No	3	1.18						36	
g) Vegetable / Kitchen / Nutritional garden							No	49	0.97						36	
h) Beekeeping							No	3	0.11						36	
i) Vermi compost pits							No	3	0.46						36	
j) Ajola Cultivation							No	3	0.05						36	
k) Micro Irrigation Systems-Sprinkler Set - PDMC							No	8	1.58						36	

Village Name	Name of Activity	Number of Beneficiaries					Unit Cost (Rs.)	Unit	Quantity (No. of Units)	Funds Required for the Activity (In	Sources of Funding (In Lacs)					Total No of months Req. for
		SC	ST	Other	Women	Total					From other sources					
											Beneficiary	NABARD	NGO	NRLM	RKVY	
Musturu	a) Improved vareity Seeds							Ha	26	2.18						36
	b) Summer ploughing Demo							Ha	53	0.63						36
	c) IFS modules							No	2	1.97						36
	d) Animal Health Camp							No	1	0.39						36
	e) Crop Demonstrations							No	13	1.32						36
	f) Cattle shed /Sheep pen							No	3	1.18						36
	g) Vegetable / Kitchen / Nutritional garden							No	49	0.97						36
	h) Beekeeping							No	3	0.11						36
	i) Vermi compost pits							No	3	0.46						36
	j) Ajola Cultivation							No	3	0.05						36
	k) Micro Irrigation Systems-Sprinkler Set - PDMC							No	8	1.58						36
	Sangenahalli	a) Improved vareity Seeds							Ha	26	2.18					
b) Summer ploughing Demo								Ha	53	0.63						36
c) IFS modules								No	2	1.97						36
d) Animal Health Camp								No	1	0.39						36
e) Crop Demonstrations								No	13	1.32						36
f) Cattle shed /Sheep pen								No	3	1.18						36
g) Vegetable / Kitchen / Nutritional garden								No	49	0.97						36
h) Beekeeping								No	3	0.11						36
i) Vermi compost pits								No	3	0.46						36
j) Ajola Cultivation								No	3	0.05						36
k) Micro Irrigation Systems-Sprinkler Set - PDMC								No	8	1.58						36
Siddihalli		a) Improved vareity Seeds							Ha	26	2.18					
	b) Summer ploughing Demo							Ha	53	0.63						36
	c) IFS modules							No	2	1.97						36
	d) Animal Health Camp							No	1	0.39						36
	e) Crop Demonstrations							No	13	1.32						36
	f) Cattle shed /Sheep pen							No	3	1.18						36
	g) Vegetable / Kitchen / Nutritional garden							No	49	0.97						36
	h) Beekeeping							No	3	0.11						36
	i) Vermi compost pits							No	3	0.46						36
	j) Ajola Cultivation							No	3	0.05						36
	k) Micro Irrigation Systems-Sprinkler Set - PDMC							No	8	1.58						36
	Toranaghatte	a) Improved vareity Seeds							Ha	26	2.18					
b) Summer ploughing Demo								Ha	53	0.63						36
c) IFS modules								No	2	1.97						36
d) Animal Health Camp								No	1	0.39						36
e) Crop Demonstrations								No	13	1.32						36
f) Cattle shed /Sheep pen								No	3	1.18						36
g) Vegetable / Kitchen / Nutritional garden								No	49	0.97						36
h) Beekeeping								No	3	0.11						36
i) Vermi compost pits								No	3	0.46						36
j) Ajola Cultivation								No	3	0.05						36
k) Micro Irrigation Systems-Sprinkler Set - PDMC								No	8	1.58						36
Uddaghatta		a) Improved vareity Seeds							Ha	26	2.18					
	b) Summer ploughing Demo							Ha	53	0.63						36
	c) IFS modules							No	2	1.97						36
	d) Animal Health Camp							No	1	0.39						36
	e) Crop Demonstrations							No	13	1.32						36
	f) Cattle shed /Sheep pen							No	3	1.18						36
	g) Vegetable / Kitchen / Nutritional garden							No	49	0.97						36
	h) Beekeeping							No	3	0.11						36

Village Name	Name of Activity	Number of Beneficiaries					Unit Cost (Rs.)	Unit	Quantity (No. of Units)	Funds Required for the Activity (In	Sources of Funding (In Lacs)					Total No of months Req. for
		SC	ST	Other	Women	Total					From other sources					
											Beneficiary	NABARD	NGO	NRLM	RKVY	
	i) Vermi compost pits						No	3	0.46						36	
	j) Ajola Cultivation						No	3	0.05						36	
	k) Micro Irrigation Systems-Sprinkler Set - PDMC						No	8	1.58						36	
	<b>Project Total</b>								<b>206.26</b>							

<b>Planned Amount for Production System Activities</b>	<b>168.29</b>
<b>Total Earnmarked Amount</b>	<b>168.29</b>
<b>Total Balance Amount</b>	<b>0</b>

## [ Chapter - V ] 5.9 Natural Resource Management and Governance

Sl.No	Village	Amount (rs in lakh)	Remarks
1	Baramasamudra	1.19	
2	Bennehalli	0.14	
3	Bommakkanahalli	0.55	
4	Donnehalli	5.93	
5	Dyamalinganahalli (B)	0.49	
6	Halehalli	0.67	
7	Hiremellanahole	0.24	
8	Honamaradi	0.67	
9	Jagalur	0.21	
10	Jamapura	2.74	
11	Kalledevarapura	1.40	
12	Kamgetanahalli	0.99	
13	Kattigehalli	0.19	
14	Marenahalli	1.21	
15	Mudalamachikere	0.76	
16	Musturu	1.23	
17	Sangenahalli	0.39	
18	Siddihalli	3.34	
19	Toranagatte	0.45	
20	Uddagatta	0.61	
21	Gowrammanahalli	0.10	
<b>Grand Total</b>		<b>23.50</b>	

## [ Chapter - V ] 5.10 Administrative cost

Sl.No	Village	Amount (rs in lakh)	Remarks
1	Baramasamudra	5.97	
2	Bennehalli	0.69	
3	Bommakkanahalli	2.76	
4	Donnehalli	29.67	
5	Dyamalinganahalli (B)	2.43	
6	Halehalli	3.34	
7	Hiremallanahole	1.21	
8	Honamaradi	3.33	
9	Jagalur	1.05	
10	Jamapura	13.70	
11	Kalledevarapura	6.99	
12	Kamgetanahalli	4.96	
13	Kattigehalli	0.95	
14	Marenahalli	6.03	
15	Mudalamachikere	3.78	
16	Musturu	6.15	
17	Sangenahalli	1.97	
18	Siddihalli	16.72	
19	Toranagatte	2.26	
20	Uddagatta	3.04	
21	Gowrammanahalli	0.48	
<b>Grand Total</b>		<b>117.48</b>	

## [ Chapter - V ] 5.11 Monitoring and Evaluation

Sl.No	Village	Amount (rs in lakh)	Remarks
1	Baramasamudra	1.19	
2	Bennehalli	0.14	
3	Bommakkanahalli	0.55	
4	Donnehalli	5.93	
5	Dyamalinganahalli (B)	0.49	
6	Halehalli	0.67	
7	Hiremallanahole	0.24	
8	Honamaradi	0.67	
9	Jagalur	0.21	
10	Jamapura	2.74	
11	Kalledevarapura	1.40	
12	Kamgetanahalli	0.99	
13	Kattigehalli	0.19	
14	Marenahalli	1.21	
15	Mudalamachikere	0.76	
16	Musturu	1.23	
17	Sangenahalli	0.39	
18	Siddihalli	3.34	
19	Toranagatte	0.45	
20	Uddagatta	0.61	
21	Gowrammanahalli	0.10	
<b>Grand Total</b>		<b>23.50</b>	

## [ Chapter - V ] 5.12 Detailed Project Report

Sl.No	Village	Amount (rs in lakh)	Remarks
1	Baramasamudra	1.19	
2	Bennehalli	0.14	
3	Bommakkanahalli	0.55	
4	Donnehalli	5.93	
5	Dyamalinganahalli (B)	0.49	
6	Halehalli	0.67	
7	Hiremallanahole	0.24	
8	Honamaradi	0.67	
9	Jagalur	0.21	
10	Jamapura	2.74	
11	Kalledevarapura	1.40	
12	Kamgetanahalli	0.99	
13	Kattigehalli	0.19	
14	Marenahalli	1.21	
15	Mudalamachikere	0.76	
16	Musturu	1.23	
17	Sangenahalli	0.39	
18	Siddihalli	3.34	
19	Toranagatte	0.45	
20	Uddagatta	0.61	
21	Gowrammanahalli	0.10	
<b>Grand Total</b>		<b>23.50</b>	



**[ Chapter - V ] 5.13 Institution and Capacity building**

<b>Sl.No</b>	<b>Village</b>	<b>Amount (rs in lakh)</b>	<b>Remarks</b>
1	Baramasamudra	1.79	
2	Bennehalli	0.21	
3	Bommakkanahalli	0.83	
4	Donnehalli	8.90	
5	Dyamalinganahalli (B)	0.73	
6	Halehalli	1.00	
7	Hiremellanahole	0.36	
8	Honamaradi	1.00	
9	Jagalur	0.32	
10	Jamapura	4.11	
11	Kalledevarapura	2.10	
12	Kamgetanahalli	1.49	
13	Kattigehalli	0.28	
14	Marenahalli	1.81	
15	Mudalamachikere	1.13	
16	Musturu	1.84	
17	Sangenahalli	0.59	
18	Siddihalli	5.02	
19	Toranagatte	0.68	
20	Uddagatta	0.91	
21	Gowrammanahalli	0.14	
<b>Grand Total</b>		<b>35.24</b>	

**[ Chapter - V ] 5.14 Consolidation and Withdrwal phase**

<b>Sl.No</b>	<b>Village</b>	<b>Amount (rs in lakh)</b>	<b>Remarks</b>
1	Baramasamudra	1.79	
2	Bennehalli	0.21	
3	Bommakkanahalli	0.83	
4	Donnehalli	8.90	
5	Dyamalinganahalli (B)	0.73	
6	Halehalli	1.00	
7	Hiremellanahole	0.36	
8	Honamaradi	1.00	
9	Jagalur	0.32	
10	Jamapura	4.11	
11	Kalledevarapura	2.10	
12	Kamgetanahalli	1.49	
13	Kattigehalli	0.28	
14	Marenahalli	1.81	
15	Mudalamachikere	1.13	
16	Musturu	1.84	
17	Sangenahalli	0.59	
18	Siddihalli	5.02	
19	Toranagatte	0.68	
20	Uddagatta	0.91	
21	Gowrammanahalli	0.14	
<b>Grand Total</b>		<b>35.24</b>	

An illustration of a community meeting taking place outdoors in a village. A group of people, including men and women, are gathered around a central point, some sitting on the ground and others standing. They appear to be engaged in a discussion or a presentation. The background shows simple houses and a tree. The text is overlaid on the illustration.

**Watershed Development Component  
of Pradhan Mantri Krishi Sinchayee Yojana- WDC-PMKSY 2.0**

**CHAPTER - 6**

**Capacity Building Plan**

**Barmasamudra and Marenahalli Nala Subwatershed, Jagalur Taluk**

**Taluk : Jagalur**

**District : Davanagere**

Capacity building is a process to strengthen the abilities of people organizations and systems to make effective use of resources in order to make achieve their own goals on a sustainable basis “(German Technical Corporation). The definition is pretty much captures essence capacity building exercise in a holistic way by mentioning organization and system along with people. From a long time. The focus has been on people only. This leads to a distorted and suboptimal outcome of the whole capacity building exercise. No wonder the realization has drawn upon the policy makers and they have started the emphasize upon the holistic approach rather than piecemeal one.

**6.Capacity Building Plan**

Rs in lakhs

[ Chapter - VI ] 6.1 Capacity Building Activities

Amount Earnmarked for Capacity Building (Lakhs) : 35.24

**Block : Jagalur**

Program Name	Name of Institute	Project Stake Holders	Number of Person to be Trained	Number of Training Program					Number of Training Days	Unit Cost (Trainee Per Participant/Day) (Rs.)	Estimated Fund (in Lacs)
				Year- 1st (2021-22)	Year-2nd (2022-23)	Year- 3rd (2023-24)	Year- 4th (2024-25)	Year-5th (2025-26)			
Jatha		Community	19	19					19	2000	0.38
Streetplay		Community	19	19					19	3500	0.67
Gramasabha		Community	19	19					19	2000	0.38
Posters		Community	250	250					250	25	1.00
Handbills		Community	1000	1000					1000	100	0.04
Wallpainting		Community	19	19					19	5000	0.95
S1 Training for SHG		SHG Members	432	432					1	100.00	0.43
S2 Training for SHG		SHG Members	432	432					1	100.00	0.43
S3 Training for SHG		SHG Members	432	432					1	100.00	0.43
SHG Members Exposure		SHG Members	300	100	100	100			3	750.00	6.75
U1 Training for UG		UG Members	2288	2288					1	100.00	2.29
U2 Training for UG		UG Members	2288	2288					1	100.00	2.29
U3 Training for UG		UG Members	2288	2288					1	100.00	2.29
UG Members Exposure		UG Members	300	100	100	100			3	750.00	6.75
E1 Training for EC		EC Members	66	66					1	100.00	0.07
E2 Training for EC		EC Members	66	66					1	100.00	0.07
E3 Training for EC		EC Members	66	66					1	100.00	0.07
EC Members Exposure		EC Members	66	66					3	750.00	1.49
Sending Farmers to Krishimela / Exhibitions		Community	120	60	60				3	750.00	2.70
Quality Control Training to Community		Community	120	50	50				3	0.047	0.14
VBT Training on Agro hortiforestry development and integrated farming activities		Community	1200	200	400				30	0.047	1.41
VBT Training on Animal Husbandry		Community	1200	200	400				30	0.047	1.41
VBT Training on Sustainable Agriculture		Community	1200	200	400				30	0.047	1.41
VBT Training on IFS		Community	1200	200	400				30	0.047	1.41
<b>Grand Total</b>											<b>35.24</b>

35.24

<b>Planned Amount for Micro-enterprises Activities for UG</b>	<b>35.24</b>
<b>Total Earnmarked Amount</b>	<b>35.24</b>
<b>Total Balance Amount</b>	<b>0.00</b>

**[ Chapter - VI ] 6.2 Year Wise Training Program Conducted**

Year	Program Level	Program Name	Duration of program (Days)	Stake Holder	Training Institute	Remark
2021-22	Village	Jatha	19	Community	KVK Kadajji	
2021-22	Village	Streetplay	19	Community	KVK Kadajji	
2021-22	Village	Gramasabha	19	Community	KVK Kadajji	
2022-23	Village	Posters	250	Community	KVK Kadajji	
2023-24	Village	Handbills	1000	Community	KVK Kadajji	
2021-22	Village	Wallpainting	19	Community	KVK Kadajji	
2021-22	Village	S1 Training for SHG	1	UG Members	KVK Kadajji	
2021-22	Village	S2 Training for SHG	1	UG Members	KVK Kadajji	
2021-22	Village	S3 Training for SHG	1	UG Members	KVK Kadajji	
2021-22	Village	SHG Members Exposure	3	UG Members	KVK Kadajji	
2022-23	Village	U1 Training for UG	1	UG Members	KVK Kadajji	
2023-24	Village	U2 Training for UG	1	UG Members	KVK Kadajji	
2021-22	Village	U3 Training for UG	1	EC Members	KVK Kadajji	
2021-22	Village	UG Members Exposure	3	EC Members	KVK Kadajji	
2021-22	Village	E1 Training for EC	1	EC Members	KVK Kadajji	
2021-22	Village	E2 Training for EC	1	EC Members	KVK Kadajji	
2022-23	Village	E3 Training for EC	1	EC Members	KVK Kadajji	
2023-24	Village	EC Members Exposure	3	EC Members	KVK Kadajji	
2023-24	Village	Sending Farmers to Krishimela / Exhibitions	3	Community	KVK Kadajji	
2023-24	Village	Quality Control Training to Community	3	Community	KVK Kadajji	
2023-24	Village	VBT Training on Agro hortiforestry development and integrated farming activities	30	Community	KVK Kadajji	
2023-24	Village	VBT Training on Animal Husbandry	30	Community	KVK Kadajji	
2023-24	Village	VBT Training on Sustainable Agriculture	30	Community	KVK Kadajji	
2023-24	Village	VBT Training on IFS	30	Community	KVK Kadajji	





**Watershed Development Component  
of Pradhan Mantri Krishi Sinchayee Yojana- WDC-PMKSY 2.0**

**CHAPTER - 7**

**Phasing of the programme and Budgeting**

**Barmasamudra and Marenahalli Nala Subwatershed, Jagalur Taluk**

**Taluk : Jagalur**

**District : Davanagere**



## [ Chapter - VII ] 7.1 Village and Year Component wise Phasing of IWMP Funds

**Block : Holalkere**

Name of Component	Total		2021-22		2022-23		2023-24		2024-25		2025-26	
	%	Cost (L)	%	Cost (L)	%	Cost (L)	%	Cost (L)	%	Cost (L)	%	Cost (L)
<b>Village Name : Bharamasamudra</b>												
Administrative Cost	10.00	5.97	10.00	1.49	10.00	1.49	10.00	1.49	10.00	0.90	10.00	0.60
Monitoring & Evaluation	2.00	1.19	2.00	0.30	2.00	0.30	2.00	0.30	2.00	0.18	2.00	0.12
E.P.A.	2.00	1.19	2.00	0.30	2.00	0.30	2.00	0.30	2.00	0.18	2.00	0.12
Institution & Capacity Building	3.00	1.79	3.00	0.45	3.00	0.45	3.00	0.45	3.00	0.27	3.00	0.18
D.P.R. Preparation	1.00	0.60	1.00	0.15	1.00	0.15	1.00	0.15	1.00	0.09	1.00	0.06
Natural Resource Management	47.00	28.08	47.00	7.02	47.00	7.02	47.00	7.02	47.00	4.21	47.00	2.81
Livelihood Activities for the asst less persons and Micro enterprises & Business development	15.00	8.96	15.00	2.24	15.00	2.24	15.00	2.24	15.00	1.34	15.00	0.90
Production System	15.00	8.96	15.00	2.24	15.00	2.24	15.00	2.24	15.00	1.34	15.00	0.90
Natural Resource Management and Governance	2.00	1.19	2.00	0.30	2.00	0.30	2.00	0.30	2.00	0.18	2.00	0.12
Consolidation Phase & Withdrawal phase	3.00	1.79	3.00	0.45	3.00	0.45	3.00	0.45	3.00	0.27	3.00	0.18
<b>Total</b>	<b>100.00</b>	<b>59.74</b>	<b>100.00</b>	<b>14.93</b>	<b>100.00</b>	<b>14.93</b>	<b>100.00</b>	<b>14.93</b>	<b>100.00</b>	<b>8.96</b>	<b>100.00</b>	<b>5.97</b>
<b>Village Name : Bennehalli</b>												
Administrative Cost	10.00	0.69	10.00	0.17	10.00	0.17	10.00	0.17	10.00	0.10	10.00	0.07
Monitoring & Evaluation	2.00	0.14	2.00	0.03	2.00	0.03	2.00	0.03	2.00	0.02	2.00	0.01
E.P.A.	2.00	0.14	2.00	0.03	2.00	0.03	2.00	0.03	2.00	0.02	2.00	0.01
Institution & Capacity Building	3.00	0.21	3.00	0.05	3.00	0.05	3.00	0.05	3.00	0.03	3.00	0.02
D.P.R. Preparation	1.00	0.07	1.00	0.02	1.00	0.02	1.00	0.02	1.00	0.01	1.00	0.01
Natural Resource Management	47.00	3.25	47.00	0.81	47.00	0.81	47.00	0.81	47.00	0.49	47.00	0.33
Livelihood Activities for the asst less persons and Micro enterprises & Business development	15.00	1.04	15.00	0.26	15.00	0.26	15.00	0.26	15.00	0.16	15.00	0.10
Production System	15.00	1.04	15.00	0.26	15.00	0.26	15.00	0.26	15.00	0.16	15.00	0.10
Natural Resource Management and Governance	2.00	0.14	2.00	0.03	2.00	0.03	2.00	0.03	2.00	0.02	2.00	0.01
Consolidation Phase & Withdrawal phase	3.00	0.21	3.00	0.05	3.00	0.05	3.00	0.05	3.00	0.03	3.00	0.02
<b>Total</b>	<b>100.00</b>	<b>6.92</b>	<b>100.00</b>	<b>1.73</b>	<b>100.00</b>	<b>1.73</b>	<b>100.00</b>	<b>1.73</b>	<b>100.00</b>	<b>1.04</b>	<b>100.00</b>	<b>0.69</b>
<b>Village Name : Bommakkanahalli</b>												
Administrative Cost	10.00	2.76	10.00	0.69	10.00	0.69	10.00	0.69	10.00	0.41	10.00	0.28
Monitoring & Evaluation	2.00	0.55	2.00	0.14	2.00	0.14	2.00	0.14	2.00	0.08	2.00	0.06
E.P.A.	2.00	0.55	2.00	0.14	2.00	0.14	2.00	0.14	2.00	0.08	2.00	0.06
Institution & Capacity Building	3.00	0.83	3.00	0.21	3.00	0.21	3.00	0.21	3.00	0.12	3.00	0.08
D.P.R. Preparation	1.00	0.28	1.00	0.07	1.00	0.07	1.00	0.07	1.00	0.04	1.00	0.03
Natural Resource Management	47.00	12.98	47.00	3.25	47.00	3.25	47.00	3.25	47.00	1.95	47.00	1.30

Livelihood Activities for the asst less persons and Micro enterprises & Business development	15.00	4.14	15.00	1.04	15.00	1.04	15.00	1.04	15.00	0.62	15.00	0.41
Production System	15.00	4.14	15.00	1.04	15.00	1.04	15.00	1.04	15.00	0.62	15.00	0.41
Natural Resource Management and Governance	2.00	0.55	2.00	0.14	2.00	0.14	2.00	0.14	2.00	0.08	2.00	0.06
Consolidation Phase & Withdrawal phase	3.00	0.83	3.00	0.21	3.00	0.21	3.00	0.21	3.00	0.12	3.00	0.08
<b>Total</b>	<b>100.00</b>	<b>27.62</b>	<b>100.00</b>	<b>6.91</b>	<b>100.00</b>	<b>6.91</b>	<b>100.00</b>	<b>6.91</b>	<b>100.00</b>	<b>4.14</b>	<b>100.00</b>	<b>2.76</b>
<b>Village Name : Donnehalli</b>												
Administrative Cost	10.00	29.67	10.00	7.42	10.00	7.42	10.00	7.42	10.00	4.45	10.00	2.97
Monitoring & Evaluation	2.00	5.93	2.00	1.48	2.00	1.48	2.00	1.48	2.00	0.89	2.00	0.59
E.P.A.	2.00	5.93	2.00	1.48	2.00	1.48	2.00	1.48	2.00	0.89	2.00	0.59
Institution & Capacity Building	3.00	8.90	3.00	2.23	3.00	2.23	3.00	2.23	3.00	1.34	3.00	0.89
D.P.R. Preparation	1.00	2.97	1.00	0.74	1.00	0.74	1.00	0.74	1.00	0.45	1.00	0.30
Natural Resource Management	47.00	139.47	47.00	34.87	47.00	34.87	47.00	34.87	47.00	20.92	47.00	13.95
Livelihood Activities for the asst less persons and Micro enterprises & Business development	15.00	44.51	15.00	11.13	15.00	11.13	15.00	11.13	15.00	6.68	15.00	4.45
Production System	15.00	44.51	15.00	11.13	15.00	11.13	15.00	11.13	15.00	6.68	15.00	4.45
Natural Resource Management and Governance	2.00	5.93	2.00	1.48	2.00	1.48	2.00	1.48	2.00	0.89	2.00	0.59
Consolidation Phase & Withdrawal phase	3.00	8.90	3.00	2.23	3.00	2.23	3.00	2.23	3.00	1.34	3.00	0.89
<b>Total</b>	<b>100.00</b>	<b>296.74</b>	<b>100.00</b>	<b>74.18</b>	<b>100.00</b>	<b>74.18</b>	<b>100.00</b>	<b>74.18</b>	<b>100.00</b>	<b>44.51</b>	<b>100.00</b>	<b>29.67</b>
<b>Village Name : Dyamalinganahalli</b>												
Administrative Cost	10.00	2.43	10.00	0.61	10.00	0.61	10.00	0.61	10.00	0.36	10.00	0.24
Monitoring & Evaluation	2.00	0.49	2.00	0.12	2.00	0.12	2.00	0.12	2.00	0.07	2.00	0.05
E.P.A.	2.00	0.49	2.00	0.12	2.00	0.12	2.00	0.12	2.00	0.07	2.00	0.05
Institution & Capacity Building	3.00	0.73	3.00	0.18	3.00	0.18	3.00	0.18	3.00	0.11	3.00	0.07
D.P.R. Preparation	1.00	0.24	1.00	0.06	1.00	0.06	1.00	0.06	1.00	0.04	1.00	0.02
Natural Resource Management	47.00	11.41	47.00	2.85	47.00	2.85	47.00	2.85	47.00	1.71	47.00	1.14
Livelihood Activities for the asst less persons and Micro enterprises & Business development	15.00	3.64	15.00	0.91	15.00	0.91	15.00	0.91	15.00	0.55	15.00	0.36
Production System	15.00	3.64	15.00	0.91	15.00	0.91	15.00	0.91	15.00	0.55	15.00	0.36
Natural Resource Management and Governance	2.00	0.49	2.00	0.12	2.00	0.12	2.00	0.12	2.00	0.07	2.00	0.05
Consolidation Phase & Withdrawal phase	3.00	0.73	3.00	0.18	3.00	0.18	3.00	0.18	3.00	0.11	3.00	0.07
<b>Total</b>	<b>100.00</b>	<b>24.27</b>	<b>100.00</b>	<b>6.07</b>	<b>100.00</b>	<b>6.07</b>	<b>100.00</b>	<b>6.07</b>	<b>100.00</b>	<b>3.64</b>	<b>100.00</b>	<b>2.43</b>
<b>Village Name : Halehalli</b>												
Administrative Cost	10.00	3.34	10.00	0.84	10.00	0.84	10.00	0.84	10.00	0.50	10.00	0.33
Monitoring & Evaluation	2.00	0.67	2.00	0.17	2.00	0.17	2.00	0.17	2.00	0.10	2.00	0.07
E.P.A.	2.00	0.67	2.00	0.17	2.00	0.17	2.00	0.17	2.00	0.10	2.00	0.07
Institution & Capacity Building	3.00	1.00	3.00	0.25	3.00	0.25	3.00	0.25	3.00	0.15	3.00	0.10
D.P.R. Preparation	1.00	0.33	1.00	0.08	1.00	0.08	1.00	0.08	1.00	0.05	1.00	0.03
Natural Resource Management	47.00	15.70	47.00	3.92	47.00	3.92	47.00	3.92	47.00	2.35	47.00	1.57

Livelihood Activities for the asst less persons and Micro enterprises & Business development	15.00	5.01	15.00	1.25	15.00	1.25	15.00	1.25	15.00	0.75	15.00	0.50
Production System	15.00	5.01	15.00	1.25	15.00	1.25	15.00	1.25	15.00	0.75	15.00	0.50
Natural Resource Management and Governance	2.00	0.67	2.00	0.17	2.00	0.17	2.00	0.17	2.00	0.10	2.00	0.07
Consolidation Phase & Withdrawal phase	3.00	1.00	3.00	0.25	3.00	0.25	3.00	0.25	3.00	0.15	3.00	0.10
<b>Total</b>	<b>100.00</b>	<b>33.40</b>	<b>100.00</b>	<b>8.35</b>	<b>100.00</b>	<b>8.35</b>	<b>100.00</b>	<b>8.35</b>	<b>100.00</b>	<b>5.01</b>	<b>100.00</b>	<b>3.34</b>
<b>Village Name : Hiremallanahole</b>												
Administrative Cost	10.00	1.21	10.00	0.30	10.00	0.30	10.00	0.30	10.00	0.18	10.00	0.12
Monitoring & Evaluation	2.00	0.24	2.00	0.06	2.00	0.06	2.00	0.06	2.00	0.04	2.00	0.02
E.P.A.	2.00	0.24	2.00	0.06	2.00	0.06	2.00	0.06	2.00	0.04	2.00	0.02
Institution & Capacity Building	3.00	0.36	3.00	0.09	3.00	0.09	3.00	0.09	3.00	0.05	3.00	0.04
D.P.R. Preparation	1.00	0.12	1.00	0.03	1.00	0.03	1.00	0.03	1.00	0.02	1.00	0.01
Natural Resource Management	47.00	5.68	47.00	1.42	47.00	1.42	47.00	1.42	47.00	0.85	47.00	0.57
Livelihood Activities for the asst less persons and Micro enterprises & Business development	15.00	1.81	15.00	0.45	15.00	0.45	15.00	0.45	15.00	0.27	15.00	0.18
Production System	15.00	1.81	15.00	0.45	15.00	0.45	15.00	0.45	15.00	0.27	15.00	0.18
Natural Resource Management and Governance	2.00	0.24	2.00	0.06	2.00	0.06	2.00	0.06	2.00	0.04	2.00	0.02
Consolidation Phase & Withdrawal phase	3.00	0.36	3.00	0.09	3.00	0.09	3.00	0.09	3.00	0.05	3.00	0.04
<b>Total</b>	<b>100.00</b>	<b>12.10</b>	<b>100.00</b>	<b>3.02</b>	<b>100.00</b>	<b>3.02</b>	<b>100.00</b>	<b>3.02</b>	<b>100.00</b>	<b>1.81</b>	<b>100.00</b>	<b>1.21</b>
<b>Village Name : Honnamaradi</b>												
Administrative Cost	10.00	3.33	10.00	0.83	10.00	0.83	10.00	0.83	10.00	0.50	10.00	0.33
Monitoring & Evaluation	2.00	0.67	2.00	0.17	2.00	0.17	2.00	0.17	2.00	0.10	2.00	0.07
E.P.A.	2.00	0.67	2.00	0.17	2.00	0.17	2.00	0.17	2.00	0.10	2.00	0.07
Institution & Capacity Building	3.00	1.00	3.00	0.25	3.00	0.25	3.00	0.25	3.00	0.15	3.00	0.10
D.P.R. Preparation	1.00	0.33	1.00	0.08	1.00	0.08	1.00	0.08	1.00	0.05	1.00	0.03
Natural Resource Management	47.00	15.66	47.00	3.92	47.00	3.92	47.00	3.92	47.00	2.35	47.00	1.57
Livelihood Activities for the asst less persons and Micro enterprises & Business development	15.00	5.00	15.00	1.25	15.00	1.25	15.00	1.25	15.00	0.75	15.00	0.50
Production System	15.00	5.00	15.00	1.25	15.00	1.25	15.00	1.25	15.00	0.75	15.00	0.50
Natural Resource Management and Governance	2.00	0.67	2.00	0.17	2.00	0.17	2.00	0.17	2.00	0.10	2.00	0.07
Consolidation Phase & Withdrawal phase	3.00	1.00	3.00	0.25	3.00	0.25	3.00	0.25	3.00	0.15	3.00	0.10
<b>Total</b>	<b>100.00</b>	<b>33.32</b>	<b>100.00</b>	<b>8.33</b>	<b>100.00</b>	<b>8.33</b>	<b>100.00</b>	<b>8.33</b>	<b>100.00</b>	<b>5.00</b>	<b>100.00</b>	<b>3.33</b>
<b>Village Name : Jagaluru</b>												
Administrative Cost	10.00	1.05	10.00	0.26	10.00	0.26	10.00	0.26	10.00	0.16	10.00	0.11
Monitoring & Evaluation	2.00	0.21	2.00	0.05	2.00	0.05	2.00	0.05	2.00	0.03	2.00	0.02
E.P.A.	2.00	0.21	2.00	0.05	2.00	0.05	2.00	0.05	2.00	0.03	2.00	0.02
Institution & Capacity Building	3.00	0.32	3.00	0.08	3.00	0.08	3.00	0.08	3.00	0.05	3.00	0.03
D.P.R. Preparation	1.00	0.11	1.00	0.03	1.00	0.03	1.00	0.03	1.00	0.02	1.00	0.01
Natural Resource Management	47.00	4.95	47.00	1.24	47.00	1.24	47.00	1.24	47.00	0.74	47.00	0.49

Livelihood Activities for the asst less persons and Micro enterprises & Business development	15.00	1.58	15.00	0.39	15.00	0.39	15.00	0.39	15.00	0.24	15.00	0.16
Production System	15.00	1.58	15.00	0.39	15.00	0.39	15.00	0.39	15.00	0.24	15.00	0.16
Natural Resource Management and Governance	2.00	0.21	2.00	0.05	2.00	0.05	2.00	0.05	2.00	0.03	2.00	0.02
Consolidation Phase & Withdrawal phase	3.00	0.32	3.00	0.08	3.00	0.08	3.00	0.08	3.00	0.05	3.00	0.03
<b>Total</b>	<b>100.00</b>	<b>10.53</b>	<b>100.00</b>	<b>2.63</b>	<b>100.00</b>	<b>2.63</b>	<b>100.00</b>	<b>2.63</b>	<b>100.00</b>	<b>1.58</b>	<b>100.00</b>	<b>1.05</b>
<b>Village Name : Jamapura</b>												
Administrative Cost	10.00	13.70	10.00	3.42	10.00	3.42	10.00	3.42	10.00	2.05	10.00	1.37
Monitoring & Evaluation	2.00	2.74	2.00	0.68	2.00	0.68	2.00	0.68	2.00	0.41	2.00	0.27
E.P.A.	2.00	2.74	2.00	0.68	2.00	0.68	2.00	0.68	2.00	0.41	2.00	0.27
Institution & Capacity Building	3.00	4.11	3.00	1.03	3.00	1.03	3.00	1.03	3.00	0.62	3.00	0.41
D.P.R. Preparation	1.00	1.37	1.00	0.34	1.00	0.34	1.00	0.34	1.00	0.21	1.00	0.14
Natural Resource Management	47.00	64.38	47.00	16.09	47.00	16.09	47.00	16.09	47.00	9.66	47.00	6.44
Livelihood Activities for the asst less persons and Micro enterprises & Business development	15.00	20.55	15.00	5.14	15.00	5.14	15.00	5.14	15.00	3.08	15.00	2.05
Production System	15.00	20.55	15.00	5.14	15.00	5.14	15.00	5.14	15.00	3.08	15.00	2.05
Natural Resource Management and Governance	2.00	2.74	2.00	0.68	2.00	0.68	2.00	0.68	2.00	0.41	2.00	0.27
Consolidation Phase & Withdrawal phase	3.00	4.11	3.00	1.03	3.00	1.03	3.00	1.03	3.00	0.62	3.00	0.41
<b>Total</b>	<b>100.00</b>	<b>136.98</b>	<b>100.00</b>	<b>34.24</b>	<b>100.00</b>	<b>34.24</b>	<b>100.00</b>	<b>34.24</b>	<b>100.00</b>	<b>20.55</b>	<b>100.00</b>	<b>13.70</b>
<b>Village Name : Kalledevarapura</b>												
Administrative Cost	10.00	6.99	10.00	1.75	10.00	1.75	10.00	1.75	10.00	1.05	10.00	0.70
Monitoring & Evaluation	2.00	1.40	2.00	0.35	2.00	0.35	2.00	0.35	2.00	0.21	2.00	0.14
E.P.A.	2.00	1.40	2.00	0.35	2.00	0.35	2.00	0.35	2.00	0.21	2.00	0.14
Institution & Capacity Building	3.00	2.10	3.00	0.52	3.00	0.52	3.00	0.52	3.00	0.31	3.00	0.21
D.P.R. Preparation	1.00	0.70	1.00	0.17	1.00	0.17	1.00	0.17	1.00	0.10	1.00	0.07
Natural Resource Management	47.00	32.85	47.00	8.21	47.00	8.21	47.00	8.21	47.00	4.93	47.00	3.29
Livelihood Activities for the asst less persons and Micro enterprises & Business development	15.00	10.48	15.00	2.62	15.00	2.62	15.00	2.62	15.00	1.57	15.00	1.05
Production System	15.00	10.48	15.00	2.62	15.00	2.62	15.00	2.62	15.00	1.57	15.00	1.05
Natural Resource Management and Governance	2.00	1.40	2.00	0.35	2.00	0.35	2.00	0.35	2.00	0.21	2.00	0.14
Consolidation Phase & Withdrawal phase	3.00	2.10	3.00	0.52	3.00	0.52	3.00	0.52	3.00	0.31	3.00	0.21
<b>Total</b>	<b>100.00</b>	<b>69.90</b>	<b>100.00</b>	<b>17.47</b>	<b>100.00</b>	<b>17.47</b>	<b>100.00</b>	<b>17.47</b>	<b>100.00</b>	<b>10.48</b>	<b>100.00</b>	<b>6.99</b>
<b>Village Name : Kamagetanahalli</b>												
Administrative Cost	10.00	4.96	10.00	1.24	10.00	1.24	10.00	1.24	10.00	0.74	10.00	0.50
Monitoring & Evaluation	2.00	0.99	2.00	0.25	2.00	0.25	2.00	0.25	2.00	0.15	2.00	0.10
E.P.A.	2.00	0.99	2.00	0.25	2.00	0.25	2.00	0.25	2.00	0.15	2.00	0.10
Institution & Capacity Building	3.00	1.49	3.00	0.37	3.00	0.37	3.00	0.37	3.00	0.22	3.00	0.15
D.P.R. Preparation	1.00	0.50	1.00	0.12	1.00	0.12	1.00	0.12	1.00	0.07	1.00	0.05
Natural Resource Management	47.00	23.32	47.00	5.83	47.00	5.83	47.00	5.83	47.00	3.50	47.00	2.33

Livelihood Activities for the asst less persons and Micro enterprises & Business development	15.00	7.44	15.00	1.86	15.00	1.86	15.00	1.86	15.00	1.12	15.00	0.74
Production System	15.00	7.44	15.00	1.86	15.00	1.86	15.00	1.86	15.00	1.12	15.00	0.74
Natural Resource Management and Governance	2.00	0.99	2.00	0.25	2.00	0.25	2.00	0.25	2.00	0.15	2.00	0.10
Consolidation Phase & Withdrawal phase	3.00	1.49	3.00	0.37	3.00	0.37	3.00	0.37	3.00	0.22	3.00	0.15
<b>Total</b>	<b>100.00</b>	<b>49.62</b>	<b>100.00</b>	<b>12.41</b>	<b>100.00</b>	<b>12.41</b>	<b>100.00</b>	<b>12.41</b>	<b>100.00</b>	<b>7.44</b>	<b>100.00</b>	<b>4.96</b>
<b>Village Name : Kattigehalli</b>												
Administrative Cost	10.00	0.95	10.00	0.24	10.00	0.24	10.00	0.24	10.00	0.14	10.00	0.09
Monitoring & Evaluation	2.00	0.19	2.00	0.05	2.00	0.05	2.00	0.05	2.00	0.03	2.00	0.02
E.P.A.	2.00	0.19	2.00	0.05	2.00	0.05	2.00	0.05	2.00	0.03	2.00	0.02
Institution & Capacity Building	3.00	0.28	3.00	0.07	3.00	0.07	3.00	0.07	3.00	0.04	3.00	0.03
D.P.R. Preparation	1.00	0.09	1.00	0.02	1.00	0.02	1.00	0.02	1.00	0.01	1.00	0.01
Natural Resource Management	47.00	4.45	47.00	1.11	47.00	1.11	47.00	1.11	47.00	0.67	47.00	0.44
Livelihood Activities for the asst less persons and Micro enterprises & Business development	15.00	1.42	15.00	0.35	15.00	0.35	15.00	0.35	15.00	0.21	15.00	0.14
Production System	15.00	1.42	15.00	0.35	15.00	0.35	15.00	0.35	15.00	0.21	15.00	0.14
Natural Resource Management and Governance	2.00	0.19	2.00	0.05	2.00	0.05	2.00	0.05	2.00	0.03	2.00	0.02
Consolidation Phase & Withdrawal phase	3.00	0.28	3.00	0.07	3.00	0.07	3.00	0.07	3.00	0.04	3.00	0.03
<b>Total</b>	<b>100.00</b>	<b>9.46</b>	<b>100.00</b>	<b>2.36</b>	<b>100.00</b>	<b>2.36</b>	<b>100.00</b>	<b>2.36</b>	<b>100.00</b>	<b>1.42</b>	<b>100.00</b>	<b>0.95</b>
<b>Village Name : Marenahalli</b>												
Administrative Cost	10.00	6.03	10.00	1.51	10.00	1.51	10.00	1.51	10.00	0.90	10.00	0.60
Monitoring & Evaluation	2.00	1.21	2.00	0.30	2.00	0.30	2.00	0.30	2.00	0.18	2.00	0.12
E.P.A.	2.00	1.21	2.00	0.30	2.00	0.30	2.00	0.30	2.00	0.18	2.00	0.12
Institution & Capacity Building	3.00	1.81	3.00	0.45	3.00	0.45	3.00	0.45	3.00	0.27	3.00	0.18
D.P.R. Preparation	1.00	0.60	1.00	0.15	1.00	0.15	1.00	0.15	1.00	0.09	1.00	0.06
Natural Resource Management	47.00	28.32	47.00	7.08	47.00	7.08	47.00	7.08	47.00	4.25	47.00	2.83
Livelihood Activities for the asst less persons and Micro enterprises & Business development	15.00	9.04	15.00	2.26	15.00	2.26	15.00	2.26	15.00	1.36	15.00	0.90
Production System	15.00	9.04	15.00	2.26	15.00	2.26	15.00	2.26	15.00	1.36	15.00	0.90
Natural Resource Management and Governance	2.00	1.21	2.00	0.30	2.00	0.30	2.00	0.30	2.00	0.18	2.00	0.12
Consolidation Phase & Withdrawal phase	3.00	1.81	3.00	0.45	3.00	0.45	3.00	0.45	3.00	0.27	3.00	0.18
<b>Total</b>	<b>100.00</b>	<b>60.26</b>	<b>100.00</b>	<b>15.06</b>	<b>100.00</b>	<b>15.06</b>	<b>100.00</b>	<b>15.06</b>	<b>100.00</b>	<b>9.04</b>	<b>100.00</b>	<b>6.03</b>
<b>Village Name : Mudalamachikere</b>												
Administrative Cost	10.00	3.78	10.00	0.94	10.00	0.94	10.00	0.94	10.00	0.57	10.00	0.38
Monitoring & Evaluation	2.00	0.76	2.00	0.19	2.00	0.19	2.00	0.19	2.00	0.11	2.00	0.08
E.P.A.	2.00	0.76	2.00	0.19	2.00	0.19	2.00	0.19	2.00	0.11	2.00	0.08
Institution & Capacity Building	3.00	1.13	3.00	0.28	3.00	0.28	3.00	0.28	3.00	0.17	3.00	0.11
D.P.R. Preparation	1.00	0.38	1.00	0.09	1.00	0.09	1.00	0.09	1.00	0.06	1.00	0.04
Natural Resource Management	47.00	17.76	47.00	4.44	47.00	4.44	47.00	4.44	47.00	2.66	47.00	1.78

Livelihood Activities for the asst less persons and Micro enterprises & Business development	15.00	5.67	15.00	1.42	15.00	1.42	15.00	1.42	15.00	0.85	15.00	0.57
Production System	15.00	5.67	15.00	1.42	15.00	1.42	15.00	1.42	15.00	0.85	15.00	0.57
Natural Resource Management and Governance	2.00	0.76	2.00	0.19	2.00	0.19	2.00	0.19	2.00	0.11	2.00	0.08
Consolidation Phase & Withdrawal phase	3.00	1.13	3.00	0.28	3.00	0.28	3.00	0.28	3.00	0.17	3.00	0.11
<b>Total</b>	<b>100.00</b>	<b>37.79</b>	<b>100.00</b>	<b>9.45</b>	<b>100.00</b>	<b>9.45</b>	<b>100.00</b>	<b>9.45</b>	<b>100.00</b>	<b>5.67</b>	<b>100.00</b>	<b>3.78</b>
<b>Village Name : Musturu</b>												
Administrative Cost	10.00	6.15	10.00	1.54	10.00	1.54	10.00	1.54	10.00	0.92	10.00	0.61
Monitoring & Evaluation	2.00	1.23	2.00	0.31	2.00	0.31	2.00	0.31	2.00	0.18	2.00	0.12
E.P.A.	2.00	1.23	2.00	0.31	2.00	0.31	2.00	0.31	2.00	0.18	2.00	0.12
Institution & Capacity Building	3.00	1.84	3.00	0.46	3.00	0.46	3.00	0.46	3.00	0.28	3.00	0.18
D.P.R. Preparation	1.00	0.61	1.00	0.15	1.00	0.15	1.00	0.15	1.00	0.09	1.00	0.06
Natural Resource Management	47.00	28.89	47.00	7.22	47.00	7.22	47.00	7.22	47.00	4.33	47.00	2.89
Livelihood Activities for the asst less persons and Micro enterprises & Business development	15.00	9.22	15.00	2.30	15.00	2.30	15.00	2.30	15.00	1.38	15.00	0.92
Production System	15.00	9.22	15.00	2.30	15.00	2.30	15.00	2.30	15.00	1.38	15.00	0.92
Natural Resource Management and Governance	2.00	1.23	2.00	0.31	2.00	0.31	2.00	0.31	2.00	0.18	2.00	0.12
Consolidation Phase & Withdrawal phase	3.00	1.84	3.00	0.46	3.00	0.46	3.00	0.46	3.00	0.28	3.00	0.18
<b>Total</b>	<b>100.00</b>	<b>61.46</b>	<b>100.00</b>	<b>15.37</b>	<b>100.00</b>	<b>15.37</b>	<b>100.00</b>	<b>15.37</b>	<b>100.00</b>	<b>9.22</b>	<b>100.00</b>	<b>6.15</b>
<b>Village Name : Sangenahalli</b>												
Administrative Cost	10.00	1.97	10.00	0.49	10.00	0.49	10.00	0.49	10.00	0.30	10.00	0.20
Monitoring & Evaluation	2.00	0.39	2.00	0.10	2.00	0.10	2.00	0.10	2.00	0.06	2.00	0.04
E.P.A.	2.00	0.39	2.00	0.10	2.00	0.10	2.00	0.10	2.00	0.06	2.00	0.04
Institution & Capacity Building	3.00	0.59	3.00	0.15	3.00	0.15	3.00	0.15	3.00	0.09	3.00	0.06
D.P.R. Preparation	1.00	0.20	1.00	0.05	1.00	0.05	1.00	0.05	1.00	0.03	1.00	0.02
Natural Resource Management	47.00	9.25	47.00	2.31	47.00	2.31	47.00	2.31	47.00	1.39	47.00	0.93
Livelihood Activities for the asst less persons and Micro enterprises & Business development	15.00	2.95	15.00	0.74	15.00	0.74	15.00	0.74	15.00	0.44	15.00	0.30
Production System	15.00	2.95	15.00	0.74	15.00	0.74	15.00	0.74	15.00	0.44	15.00	0.30
Natural Resource Management and Governance	2.00	0.39	2.00	0.10	2.00	0.10	2.00	0.10	2.00	0.06	2.00	0.04
Consolidation Phase & Withdrawal phase	3.00	0.59	3.00	0.15	3.00	0.15	3.00	0.15	3.00	0.09	3.00	0.06
<b>Total</b>	<b>100.00</b>	<b>19.68</b>	<b>100.00</b>	<b>4.92</b>	<b>100.00</b>	<b>4.92</b>	<b>100.00</b>	<b>4.92</b>	<b>100.00</b>	<b>2.95</b>	<b>100.00</b>	<b>1.97</b>
<b>Village Name : Siddihalli</b>												
Administrative Cost	10.00	16.72	10.00	4.18	10.00	4.18	10.00	4.18	10.00	2.51	10.00	1.67
Monitoring & Evaluation	2.00	3.34	2.00	0.84	2.00	0.84	2.00	0.84	2.00	0.50	2.00	0.33
E.P.A.	2.00	3.34	2.00	0.84	2.00	0.84	2.00	0.84	2.00	0.50	2.00	0.33
Institution & Capacity Building	3.00	5.02	3.00	1.25	3.00	1.25	3.00	1.25	3.00	0.75	3.00	0.50
D.P.R. Preparation	1.00	1.67	1.00	0.42	1.00	0.42	1.00	0.42	1.00	0.25	1.00	0.17
Natural Resource Management	47.00	78.61	47.00	19.65	47.00	19.65	47.00	19.65	47.00	11.79	47.00	7.86



Livelihood Activities for the asst less persons and Micro enterprises & Business development	15.00	25.09	15.00	6.27	15.00	6.27	15.00	6.27	15.00	3.76	15.00	2.51
Production System	15.00	25.09	15.00	6.27	15.00	6.27	15.00	6.27	15.00	3.76	15.00	2.51
Natural Resource Management and Governance	2.00	3.34	2.00	0.84	2.00	0.84	2.00	0.84	2.00	0.50	2.00	0.33
Consolidation Phase & Withdrawal phase	3.00	5.02	3.00	1.25	3.00	1.25	3.00	1.25	3.00	0.75	3.00	0.50
<b>Total</b>	<b>100.00</b>	<b>167.25</b>	<b>100.00</b>	<b>41.81</b>	<b>100.00</b>	<b>41.81</b>	<b>100.00</b>	<b>41.81</b>	<b>100.00</b>	<b>25.09</b>	<b>100.00</b>	<b>16.72</b>
<b>Village Name : Toranaghatte</b>												
Administrative Cost	10.00	2.26	10.00	0.57	10.00	0.57	10.00	0.57	10.00	0.34	10.00	0.23
Monitoring & Evaluation	2.00	0.45	2.00	0.11	2.00	0.11	2.00	0.11	2.00	0.07	2.00	0.05
E.P.A.	2.00	0.45	2.00	0.11	2.00	0.11	2.00	0.11	2.00	0.07	2.00	0.05
Institution & Capacity Building	3.00	0.68	3.00	0.17	3.00	0.17	3.00	0.17	3.00	0.10	3.00	0.07
D.P.R. Preparation	1.00	0.23	1.00	0.06	1.00	0.06	1.00	0.06	1.00	0.03	1.00	0.02
Natural Resource Management	47.00	10.63	47.00	2.66	47.00	2.66	47.00	2.66	47.00	1.59	47.00	1.06
Livelihood Activities for the asst less persons and Micro enterprises & Business development	15.00	3.39	15.00	0.85	15.00	0.85	15.00	0.85	15.00	0.51	15.00	0.34
Production System	15.00	3.39	15.00	0.85	15.00	0.85	15.00	0.85	15.00	0.51	15.00	0.34
Natural Resource Management and Governance	2.00	0.45	2.00	0.11	2.00	0.11	2.00	0.11	2.00	0.07	2.00	0.05
Consolidation Phase & Withdrawal phase	3.00	0.68	3.00	0.17	3.00	0.17	3.00	0.17	3.00	0.10	3.00	0.07
<b>Total</b>	<b>100.00</b>	<b>22.62</b>	<b>100.00</b>	<b>5.65</b>	<b>100.00</b>	<b>5.65</b>	<b>100.00</b>	<b>5.65</b>	<b>100.00</b>	<b>3.39</b>	<b>100.00</b>	<b>2.26</b>
<b>Village Name : Uddaghatta</b>												
Administrative Cost	10.00	3.04	10.00	0.76	10.00	0.76	10.00	0.76	10.00	0.46	10.00	0.30
Monitoring & Evaluation	2.00	0.61	2.00	0.15	2.00	0.15	2.00	0.15	2.00	0.09	2.00	0.06
E.P.A.	2.00	0.61	2.00	0.15	2.00	0.15	2.00	0.15	2.00	0.09	2.00	0.06
Institution & Capacity Building	3.00	0.91	3.00	0.23	3.00	0.23	3.00	0.23	3.00	0.14	3.00	0.09
D.P.R. Preparation	1.00	0.30	1.00	0.08	1.00	0.08	1.00	0.08	1.00	0.05	1.00	0.03
Natural Resource Management	47.00	14.28	47.00	3.57	47.00	3.57	47.00	3.57	47.00	2.14	47.00	1.43
Livelihood Activities for the asst less persons and Micro enterprises & Business development	15.00	4.56	15.00	1.14	15.00	1.14	15.00	1.14	15.00	0.68	15.00	0.46
Production System	15.00	4.56	15.00	1.14	15.00	1.14	15.00	1.14	15.00	0.68	15.00	0.46
Natural Resource Management and Governance	2.00	0.61	2.00	0.15	2.00	0.15	2.00	0.15	2.00	0.09	2.00	0.06
Consolidation Phase & Withdrawal phase	3.00	0.91	3.00	0.23	3.00	0.23	3.00	0.23	3.00	0.14	3.00	0.09
<b>Total</b>	<b>100.00</b>	<b>30.39</b>	<b>100.00</b>	<b>7.60</b>	<b>100.00</b>	<b>7.60</b>	<b>100.00</b>	<b>7.60</b>	<b>100.00</b>	<b>4.56</b>	<b>100.00</b>	<b>3.04</b>
<b>Village Name : Gowrammanahalli</b>												
Administrative Cost	10.00	0.48	10.00	0.12	10.00	0.12	10.00	0.12	10.00	0.07	10.00	0.05
Monitoring & Evaluation	2.00	0.10	2.00	0.02	2.00	0.02	2.00	0.02	2.00	0.01	2.00	0.01
E.P.A.	2.00	0.10	2.00	0.02	2.00	0.02	2.00	0.02	2.00	0.01	2.00	0.01
Institution & Capacity Building	3.00	0.14	3.00	0.04	3.00	0.04	3.00	0.04	3.00	0.02	3.00	0.01
D.P.R. Preparation	1.00	0.05	1.00	0.01	1.00	0.01	1.00	0.01	1.00	0.01	1.00	0.00
Natural Resource Management	47.00	2.24	47.00	0.56	47.00	0.56	47.00	0.56	47.00	0.34	47.00	0.22



Livelihood Activities for the asst less persons and Micro enterprises & Business development	15.00	0.71	15.00	0.18	15.00	0.18	15.00	0.18	15.00	0.11	15.00	0.07
Production System	15.00	0.71	15.00	0.18	15.00	0.18	15.00	0.18	15.00	0.11	15.00	0.07
Natural Resource Management and Governance	2.00	0.10	2.00	0.02	2.00	0.02	2.00	0.02	2.00	0.01	2.00	0.01
Consolidation Phase & Withdrawal phase	3.00	0.14	3.00	0.04	3.00	0.04	3.00	0.04	3.00	0.02	3.00	0.01
<b>Total</b>	<b>100.00</b>	<b>4.77</b>	<b>100.00</b>	<b>1.19</b>	<b>100.00</b>	<b>1.19</b>	<b>100.00</b>	<b>1.19</b>	<b>100.00</b>	<b>0.71</b>	<b>100.00</b>	<b>0.48</b>
<b>SUB Watershed Total</b>												
Administrative Cost	10.00	117.48	10.00	29.37	10.00	29.37	10.00	29.37	10.00	17.62	10.00	11.75
Monitoring & Evaluation	2.00	23.50	2.00	5.87	2.00	5.87	2.00	5.87	2.00	3.52	2.00	2.35
E.P.A.	2.00	23.50	2.00	5.87	2.00	5.87	2.00	5.87	2.00	3.52	2.00	2.35
Institution & Capacity Building	3.00	35.24	3.00	8.81	3.00	8.81	3.00	8.81	3.00	5.29	3.00	3.52
D.P.R. Preparation	1.00	11.75	1.00	2.94	1.00	2.94	1.00	2.94	1.00	1.76	1.00	1.17
Natural Resource Management	47.00	552.16	47.00	138.04	47.00	138.04	47.00	138.04	47.00	82.82	47.00	55.22
Livelihood Activities for the asst less persons and Micro enterprises & Business development	15.00	176.22	15.00	44.06	15.00	44.06	15.00	44.06	15.00	26.43	15.00	17.62
Production System	15.00	176.22	15.00	44.06	15.00	44.06	15.00	44.06	15.00	26.43	15.00	17.62
Natural Resource Management and Governance	2.00	23.50	2.00	5.87	2.00	5.87	2.00	5.87	2.00	3.52	2.00	2.35
Consolidation Phase & Withdrawal phase	3.00	35.24	3.00	8.81	3.00	8.81	3.00	8.81	3.00	5.29	3.00	3.52
<b>Total</b>	<b>100.00</b>	<b>1174.80</b>	<b>100.00</b>	<b>293.70</b>	<b>100.00</b>	<b>293.70</b>	<b>100.00</b>	<b>293.70</b>	<b>100.00</b>	<b>176.22</b>	<b>100.00</b>	<b>117.48</b>

## [ Chapter - VII ] 7.1A-Year Treatment and Beneficiary wise Phasing

Village Name	Activity Catagory	Activity Name	Phasing Year	Beneficiary Name	Bene. Code	Survey No.	Proposed Quantity	Unit	Cost (in Lacs)
Musturu	Soil Moisture	T C B	2022-23	Musturappa/Ningappa	310	10*/3	174.6	0.97	0.103
Musturu	Conservation Activity	Waste Weir	2022-23				1		0.022
Musturu	Soil Moisture	T C B	2022-23	Musturappa/Ningappa	311	10*/5	172.8	0.96	0.102
Musturu	Conservation Activity	Waste Weir	2022-23				1		0.022
Musturu	Soil Moisture	T C B	2022-23	THIPPESWAMY N/Ningappa	312	10*/11	1004.4	5.58	0.593
Musturu	Conservation Activity	Waste Weir	2022-23				3		0.067
Musturu	Soil Moisture	T C B	2022-23	Obamma/Sanna obaiah	313	10*/4C	174.6	0.97	0.103
Musturu	Conservation Activity	Waste Weir	2022-23				1		0.022
Musturu	Soil Moisture	T C B	2022-23	Obamma/Sanna obaiah	314	10*/4A	178.2	0.99	0.105
Musturu	Conservation Activity	Waste Weir	2022-23				1		0.022
Musturu	Soil Moisture	T C B	2022-23	SUSEELAMMA/SHARANAPPA	315	10*/2	381.6	2.12	0.225
Musturu	Conservation Activity	Waste Weir	2022-23				1		0.022
Musturu	Soil Moisture	T C B	2022-23	SUSEELAMMA/SHARANAPPA	316	10*/6	189	1.05	0.112
Musturu	Conservation Activity	Waste Weir	2022-23				1		0.022
Musturu	Soil Moisture	T C B	2022-23	SRI SRI SRI RUDRAMUNI SHIVACHARYA MAHASWAMYGALU PATADYAKSHARU/virupapakshaiah R Hiremata	317	10*/4B	28.8	0.16	0.017
Musturu	Conservation Activity	Waste Weir	2022-23				0		0.000
Musturu	Soil Moisture	T C B	2022-23	K V CHANDRASHEKHARAPPA/veeranna	318	15*/1	79.2	0.44	0.047
Musturu	Conservation Activity	Waste Weir	2022-23				0		0.000
Musturu	Soil Moisture	T C B	2022-23	K V CHANDRASHEKHARAPPA/veeranna	319	15*/12	28.8	0.16	0.017
Musturu	Conservation Activity	Waste Weir	2022-23				0		0.000
Musturu	Soil Moisture	T C B	2022-23	K V CHANDRASHEKHARAPPA/veeranna	320	15*/15	171	0.95	0.101
Musturu	Conservation Activity	Waste Weir	2022-23				0		0.000
Musturu	Soil Moisture	T C B	2022-23	K V CHANDRASHEKHARAPPA/veeranna	321	15*/16	64.8	0.36	0.038
Musturu	Conservation Activity	Waste Weir	2022-23				0		0.000
Musturu	Soil Moisture	T C B	2022-23	K Hanumaiah/M KONDIAH	322	15*/13	32.4	0.18	0.019
Musturu	Conservation Activity	Waste Weir	2022-23				0		0.000
Musturu	Soil Moisture	T C B	2022-23	K Hanumaiah/M KONDIAH	323	15*/5	41.4	0.23	0.024
Musturu	Conservation Activity	Waste Weir	2022-23				0		0.000
Musturu	Soil Moisture	T C B	2022-23	K Hanumaiah/M KONDIAH	324	15*/4	32.4	0.18	0.019
Musturu	Conservation Activity	Waste Weir	2022-23				0		0.000
Musturu	Soil Moisture	T C B	2022-23	VIRAPPA/THIMAPPA	325	15*/11	28.8	0.16	0.017
Musturu	Conservation Activity	Waste Weir	2022-23				0		0.000
Musturu	Soil Moisture	T C B	2022-23	VIRAPPA/THIMAPPA	326	15*/2	34.2	0.19	0.020
Musturu	Conservation Activity	Waste Weir	2022-23				0		0.000
Musturu	Soil Moisture	T C B	2022-23	VIRAPPA/THIMAPPA	327	15*/3	46.8	0.26	0.028
Musturu	Conservation Activity	Waste Weir	2022-23				0		0.000
Musturu	Soil Moisture	T C B	2022-23	G N KALLAPPA/GOWDRU NINGAPPA	328	15*/6	91.8	0.51	0.054
Musturu	Conservation Activity	Waste Weir	2022-23				0		0.000
Musturu	Soil Moisture	T C B	2022-23	G N KALLAPPA/GOWDRU NINGAPPA	329	15*/10	30.6	0.17	0.018
Musturu	Conservation Activity	Waste Weir	2022-23				0		0.000

Village Name	Activity Category	Activity Name	Phasing Year	Beneficiary Name	Bene. Code	Survey No.	Proposed Quantity	Unit	Cost (in Lacs)
Musturu	Soil Moisture	T C B	2022-23	Siddesh K C/CHANNAPPA	330	15*/14	289.8	1.61	0.171
Musturu	Conservation Activity	Waste Weir	2022-23				0		0.000
Musturu	Soil Moisture	T C B	2022-23	G M VINAYAKA/T MUSTURAPPA	331	15*/8	243	1.35	0.143
Musturu	Conservation Activity	Waste Weir	2022-23				1		0.022
Musturu	Soil Moisture	T C B	2022-23	K V CHANDRASHEKHARAPPA/veeranna	332	16*/1	244.8	1.36	0.144
Musturu	Conservation Activity	Waste Weir	2022-23				1		0.022
Musturu	Soil Moisture	T C B	2022-23	K V CHANDRASHEKHARAPPA/veeranna	333	16*/2	1038.6	5.77	0.613
Musturu	Conservation Activity	Waste Weir	2022-23				2		0.044
Musturu	Soil Moisture	T C B	2022-23	Siddesh K C/CHANNAPPA	334	16*/4	288	1.6	0.170
Musturu	Conservation Activity	Waste Weir	2022-23				1		0.022
Musturu	Soil Moisture	T C B	2022-23	RUDRAMMA/MUSTURAPPA	335	17*/3	131.4	0.73	0.078
Musturu	Conservation Activity	Waste Weir	2022-23				0		0.000
Musturu	Soil Moisture	T C B	2022-23	Umakka/Holiyappa	336	17*/3	131.4	0.73	0.078
Musturu	Conservation Activity	Waste Weir	2022-23				1		0.022
Musturu	Soil Moisture	T C B	2022-23	Yallamma/Ratnappa	337	17*/5	37.8	0.21	0.022
Musturu	Conservation Activity	Waste Weir	2022-23				0		0.000
Musturu	Soil Moisture	T C B	2022-23	Yallamma/Ratnappa	338	17*/6	37.8	0.21	0.022
Musturu	Conservation Activity	Waste Weir	2022-23				0		0.000
Musturu	Soil Moisture	T C B	2022-23	Yallamma/Ratnappa	339	17*/7	37.8	0.21	0.022
Musturu	Conservation Activity	Waste Weir	2022-23				0		0.000
Musturu	Soil Moisture	T C B	2022-23	Yallamma/Ratnappa	340	17*/1	79.2	0.44	0.047
Musturu	Conservation Activity	Waste Weir	2022-23				0		0.000
Musturu	Soil Moisture	T C B	2022-23	NIJALINGAIH S/Sharanaiah	341	17*/2	216	1.2	0.127
Musturu	Conservation Activity	Waste Weir	2022-23				1		0.022
Musturu	Soil Moisture	T C B	2022-23	BORAI AH/SIDDAIAH	342	18*/2	199.8	1.11	0.118
Musturu	Conservation Activity	Waste Weir	2022-23				1		0.022
Musturu	Soil Moisture	T C B	2022-23	BORAI AH/SIDDAIAH	343	18*/5	149.4	0.83	0.088
Musturu	Conservation Activity	Waste Weir	2022-23				0		0.000
Musturu	Soil Moisture	T C B	2022-23	SIDDAPPA/SIDDAPPA	344	18*/1B	307.8	1.71	0.182
Musturu	Conservation Activity	Waste Weir	2022-23				1		0.022
Musturu	Soil Moisture	T C B	2022-23	SIDDALINGAPPA/durgada sharanappa	345	18*/1A	225	1.25	0.133
Musturu	Conservation Activity	Waste Weir	2022-23				1		0.022
Musturu	Soil Moisture	T C B	2022-23	SIDDALINGAPPA/durgada sharanappa	346	18*/4	88.2	0.49	0.052
Musturu	Conservation Activity	Waste Weir	2022-23				1		0.022
Musturu	Soil Moisture	T C B	2022-23	CHIDANANDAPPA/borappa	347	18*/3	86.4	0.48	0.051
Musturu	Conservation Activity	Waste Weir	2022-23				0		0.000
Musturu	Soil Moisture	T C B	2022-23	D LINGAPPA/LATE NINGAPPA	348	19*/7	257.4	1.43	0.152
Musturu	Conservation Activity	Waste Weir	2022-23				1		0.022
Musturu	Soil Moisture	T C B	2022-23	D LINGAPPA/LATE NINGAPPA	349	19*/5	63	0.35	0.037
Musturu	Conservation Activity	Waste Weir	2022-23				0		0.000
Musturu	Soil Moisture	T C B	2022-23	Sannaboraiah/Badapalayya	350	19*/1	180	1	0.106
Musturu	Conservation Activity	Waste Weir	2022-23				1		0.022
Musturu	Soil Moisture	T C B	2022-23	SAKAMMA/gowrabasappa	351	19*/3	156.6	0.87	0.092
Musturu	Conservation Activity	Waste Weir	2022-23				0		0.000

Village Name	Activity Category	Activity Name	Phasing Year	Beneficiary Name	Bene. Code	Survey No.	Proposed Quantity	Unit	Cost (in Lacs)
Musturu	Soil Moisture	T C B	2022-23	SURAMMA/pennappa	352	19/*/1	180	1	0.106
Musturu	Conservation Activity	Waste Weir	2022-23				1		0.022
Musturu	Soil Moisture	T C B	2022-23	JAYAPPA M B/BANAPPA	353	19/*/6	936	5.2	0.552
Musturu	Conservation Activity	Waste Weir	2022-23				2		0.044
Musturu	Soil Moisture	T C B	2022-23	MALLAMMA/SHIVALINGAPPA	354	19/*/7	257.4	1.43	0.152
Musturu	Conservation Activity	Waste Weir	2022-23				1		0.022
Musturu	Soil Moisture	T C B	2022-23	MALLAMMA/SHIVALINGAPPA	355	19/*/5	63	0.35	0.037
Musturu	Conservation Activity	Waste Weir	2022-23				0		0.000
Musturu	Soil Moisture	T C B	2022-23	NINGAMMA/BASAPPA	356	19/*/6	311.4	1.73	0.184
Musturu	Conservation Activity	Waste Weir	2022-23				1		0.022
Musturu	Soil Moisture	T C B	2022-23	V PEDDAIAH/Venkatappa	357	158/*/9	307.8	1.71	0.182
Musturu	Conservation Activity	Waste Weir	2022-23				1		0.022
Musturu	Soil Moisture	T C B	2022-23	A thimmappa/Ankalappa	358	158/*/5	212.4	1.18	0.125
Musturu	Conservation Activity	Waste Weir	2021-22				1		0.022
Musturu	Soil Moisture	T C B	2021-22	TIPPESWAMY V/ERAPPA	359	158/*/11	288	1.6	0.170
Musturu	Conservation Activity	Waste Weir	2021-22				1		0.022
Musturu	Soil Moisture	T C B	2021-22	E ANJINAPPA/ERAPPA	360	158/*/10	77.4	0.43	0.046
Musturu	Conservation Activity	Waste Weir	2021-22				0		0.000
Musturu	Soil Moisture	T C B	2021-22	E ANJINAPPA/ERAPPA	361	158/*/2	156.6	0.87	0.092
Musturu	Conservation Activity	Waste Weir	2021-22				0		0.000
Musturu	Soil Moisture	T C B	2021-22	PUTTANNA M R/RAMAPPA	362	158/*/4	108	0.6	0.064
Musturu	Conservation Activity	Waste Weir	2021-22				0		0.000
Musturu	Soil Moisture	T C B	2021-22	PUTTANNA M R/RAMAPPA	363	158/*/6	185.4	1.03	0.109
Musturu	Conservation Activity	Waste Weir	2021-22				1		0.022
Musturu	Soil Moisture	T C B	2021-22	SUNNAGAR RANGAMMA/Anandappa	364	158/*/12	198	1.1	0.117
Musturu	Conservation Activity	Waste Weir	2021-22				1		0.022
Musturu	Soil Moisture	T C B	2021-22	HAFIZA BANU/Mahmad bhasha	365	158/*/3	340.2	1.89	0.201
Musturu	Conservation Activity	Waste Weir	2021-22				1		0.022
Musturu	Soil Moisture	T C B	2021-22	PUTTALINGAPPA S M/P Musturappa	366	158/*/1	172.8	0.96	0.102
Musturu	Conservation Activity	Waste Weir	2021-22				0		0.000
Musturu	Soil Moisture	T C B	2021-22	PUTTALINGAPPA S M/P Musturappa	367	158/*/7	163.8	0.91	0.097
Musturu	Conservation Activity	Waste Weir	2021-22				1		0.022
Musturu	Soil Moisture	T C B	2021-22	PUTTALINGAPPA S M/P Musturappa	368	158/*/8	165.6	0.92	0.098
Musturu	Conservation Activity	Waste Weir	2021-22				1		0.022
Musturu	Soil Moisture	T C B	2021-22	A N SURESH/Y Narasimha Setty	369	159/*/2	111.6	0.62	0.066
Musturu	Conservation Activity	Waste Weir	2021-22				0		0.000
Musturu	Soil Moisture	T C B	2021-22	A N SURESH/Y Narasimha Setty	370	159/*/6	113.4	0.63	0.067
Musturu	Conservation Activity	Waste Weir	2021-22				0		0.000
Musturu	Soil Moisture	T C B	2021-22	K Hanumaiah/M KONDIAH	371	159/*/3	129.6	0.72	0.076
Musturu	Conservation Activity	Waste Weir	2021-22				0		0.000
Musturu	Soil Moisture	T C B	2021-22	K Hanumaiah/M KONDIAH	372	159/*/7	106.2	0.59	0.063
Musturu	Conservation Activity	Waste Weir	2021-22				0		0.000
Musturu	Soil Moisture	T C B	2021-22	BASAMMA/THIPPESWAMY	373	159/*/4	122.4	0.68	0.072
Musturu	Conservation Activity	Waste Weir	2021-22				0		0.000

Village Name	Activity Category	Activity Name	Phasing Year	Beneficiary Name	Bene. Code	Survey No.	Proposed Quantity	Unit	Cost (in Lacs)
Musturu	Soil Moisture	T C B	2021-22	BASAMMA/THIPPESWAMY	374	159*/5	122.4	0.68	0.072
Musturu	Conservation Activity	Waste Weir	2021-22				0		0.000
Musturu	Soil Moisture	T C B	2021-22	REVANNA SIDAPPA/Gurubasappa	375	160*/1	77.4	0.43	0.046
Musturu	Conservation Activity	Waste Weir	2021-22				0		0.000
Musturu	Soil Moisture	T C B	2021-22	REVANNA SIDAPPA/Gurubasappa	376	160*/1	194.4	1.08	0.115
Musturu	Conservation Activity	Waste Weir	2021-22				1		0.022
Musturu	Soil Moisture	T C B	2021-22	G UJJINAPPA/Gurubasappa	377	160*/1	122.4	0.68	0.072
Musturu	Conservation Activity	Waste Weir	2021-22				0		0.000
Musturu	Soil Moisture	T C B	2021-22	G UJJINAPPA/Gurubasappa	378	160*/1	149.4	0.83	0.088
Musturu	Conservation Activity	Waste Weir	2021-22				0		0.000
Musturu	Soil Moisture	T C B	2021-22	ERAMMA/Eramma	379	160*/2	462.6	2.57	0.273
Musturu	Conservation Activity	Waste Weir	2021-22				2		0.044
Musturu	Soil Moisture	T C B	2021-22	ERAMMA/Eramma	380	160*/5	171	0.95	0.101
Musturu	Conservation Activity	Waste Weir	2021-22				0		0.000
Musturu	Soil Moisture	T C B	2021-22	THIPPESWAMY G/LINGAPPA	381	160*/4	421.2	2.34	0.249
Musturu	Conservation Activity	Waste Weir	2021-22				2		0.044
Musturu	Soil Moisture	T C B	2021-22	JAGADEESH S M/Musturappa	382	160*/3	545.4	3.03	0.322
Musturu	Conservation Activity	Waste Weir	2021-22				2		0.044
Musturu	Soil Moisture	T C B	2021-22	K H Manjunatha/K Hanumanthappa	383	161*/13	39.6	0.22	0.023
Musturu	Conservation Activity	Waste Weir	2021-22				0		0.000
Musturu	Soil Moisture	T C B	2021-22	K H Manjunatha/K Hanumanthappa	384	161*/18	203.4	1.13	0.120
Musturu	Conservation Activity	Waste Weir	2021-22				1		0.022
Musturu	Soil Moisture	T C B	2021-22	BORAI AH/SIDDAIAH	385	161*/3	66.6	0.37	0.039
Musturu	Conservation Activity	Waste Weir	2021-22				0		0.000
Musturu	Soil Moisture	T C B	2021-22	K T Musturappa/TIPPAYYA	386	161*/19	135	0.75	0.080
Musturu	Conservation Activity	Waste Weir	2021-22				0		0.000
Musturu	Soil Moisture	T C B	2021-22	EKANTHAPPA G T/G THIPPESWAMY	387	161*/5	144	0.8	0.085
Musturu	Conservation Activity	Waste Weir	2021-22				0		0.000
Musturu	Soil Moisture	T C B	2021-22	EKANTHAPPA G T/G THIPPESWAMY	388	161*/6	216	1.2	0.127
Musturu	Conservation Activity	Waste Weir	2021-22				1		0.022
Musturu	Soil Moisture	T C B	2021-22	EKANTHAPPA G T/G THIPPESWAMY	389	161*/7	72	0.4	0.042
Musturu	Conservation Activity	Waste Weir	2021-22				0		0.000
Musturu	Soil Moisture	T C B	2021-22	EKANTHAPPA G T/G THIPPESWAMY	390	161*/11	39.6	0.22	0.023
Musturu	Conservation Activity	Waste Weir	2021-22				0		0.000
Musturu	Soil Moisture	T C B	2021-22	EKANTHAPPA G T/G THIPPESWAMY	391	161*/12	30.6	0.17	0.018
Musturu	Conservation Activity	Waste Weir	2021-22				0		0.000
Musturu	Soil Moisture	T C B	2021-22	SANNANINGAMMA/ANJANAPPA	392	161*/20	284.4	1.58	0.168
Musturu	Conservation Activity	Waste Weir	2021-22				1		0.022
Musturu	Soil Moisture	T C B	2021-22	BASAMMA/THIPPESWAMY	393	161*/15	207	1.15	0.122
Musturu	Conservation Activity	Waste Weir	2021-22				1		0.022
Musturu	Soil Moisture	T C B	2021-22	B SHANKARAI AH/siddalingaiah	394	161*/1	97.2	0.54	0.057
Musturu	Conservation Activity	Waste Weir	2021-22				0		0.000
Musturu	Soil Moisture	T C B	2021-22	SIDDALINGAPPA/Durgada Ningappa	395	161*/21	108	0.6	0.064
Musturu	Conservation Activity	Waste Weir	2021-22				0		0.000

Village Name	Activity Category	Activity Name	Phasing Year	Beneficiary Name	Bene. Code	Survey No.	Proposed Quantity	Unit	Cost (in Lacs)
Musturu	Soil Moisture	T C B	2021-22	SIDDALINGAPPA/Durgada Ningappa	396	161*/2	108	0.6	0.064
Musturu	Conservation Activity	Waste Weir	2021-22				0		0.000
Musturu	Soil Moisture	T C B	2021-22	NINGAMMA/NINGAPPA	397	161*/14	136.8	0.76	0.081
Musturu	Conservation Activity	Waste Weir	2021-22				0		0.000
Musturu	Soil Moisture	T C B	2021-22	SAVITHRAMMA B/BORAPPA J	398	161*/3	66.6	0.37	0.039
Musturu	Conservation Activity	Waste Weir	2021-22				0		0.000
Musturu	Soil Moisture	T C B	2021-22	SAVITHRAMMA B/BORAPPA J	399	161*/4	64.8	0.36	0.038
Musturu	Conservation Activity	Waste Weir	2021-22				0		0.000
Musturu	Soil Moisture	T C B	2021-22	SHANTHAMMA B/Boraiah	400	161*/4	64.8	0.36	0.038
Musturu	Conservation Activity	Waste Weir	2021-22				0		0.000
Musturu	Soil Moisture	T C B	2021-22	Nagalingappa K H	401	161*/8	82.8	0.46	0.049
Musturu	Conservation Activity	Waste Weir	2021-22				0		0.000
Musturu	Soil Moisture	T C B	2021-22	Doddathimmaiah	402	161*/14	136.8	0.76	0.081
Musturu	Conservation Activity	Waste Weir	2021-22				0		0.000
Siddihalli	Soil Moisture	T C B	2021-22	G K THIPPESWAMY/Krishna reddy	403	62*/2	196.2	1.09	0.116
Siddihalli	Conservation Activity	Waste Weir	2021-22				1		0.022
Siddihalli	Soil Moisture	T C B	2021-22	H Thippeswamy/Hanumanthappa	404	62*/4	194.4	1.08	0.115
Siddihalli	Conservation Activity	Waste Weir	2021-22				1		0.022
Siddihalli	Soil Moisture	T C B	2021-22	T REMESHREDDY/H THIPPESWAMY	405	62*/5	198	1.1	0.117
Siddihalli	Conservation Activity	Waste Weir	2021-22				1		0.022
Siddihalli	Soil Moisture	T C B	2021-22	LOKAPPA S/SAMADAPPA	406	62*/*	216	1.2	0.127
Siddihalli	Conservation Activity	Waste Weir	2021-22				1		0.022
Siddihalli	Soil Moisture	T C B	2021-22	Hanumanthappa	407	62*/*	216	1.2	0.127
Siddihalli	Conservation Activity	Waste Weir	2021-22				1		0.022
Siddihalli	Soil Moisture	T C B	2021-22	Umesh D H	408	62*/3	1008	5.6	0.595
Siddihalli	Conservation Activity	Waste Weir	2021-22				2		0.044
Siddihalli	Soil Moisture	T C B	2021-22	Papamma/K v bhima reddy	409	64*/1 64*/2	1004.4	5.58	0.593
Siddihalli	Conservation Activity	Waste Weir	2021-22				2		0.044
Siddihalli	Soil Moisture	T C B	2021-22	Ningappa	410	65*/*	826.2	4.59	0.487
Siddihalli	Conservation Activity	Waste Weir	2021-22				2		0.044
Siddihalli	Soil Moisture	T C B	2021-22	LAKSHMAMMA/Narayana Reddy	411	66*/2	244.8	1.36	0.144
Siddihalli	Conservation Activity	Waste Weir	2021-22				1		0.022
Siddihalli	Soil Moisture	T C B	2021-22	Hanumanthappa	412	66*/2	442.8	2.46	0.261
Siddihalli	Conservation Activity	Waste Weir	2021-22				2		0.044
Siddihalli	Soil Moisture	T C B	2021-22	Thippeswamy N/Poojari Nagappa	413	66*/3	135	0.75	0.080
Siddihalli	Conservation Activity	Waste Weir	2021-22				0		0.000
Siddihalli	Soil Moisture	T C B	2021-22	K B Govindaraj reddy	414	66*/1	642.6	3.57	0.379
Siddihalli	Conservation Activity	Waste Weir	2021-22				2		0.044
Siddihalli	Soil Moisture	T C B	2021-22	MASTURAPPA/NINGAPPA	415	67*/*	576	3.2	0.340
Siddihalli	Conservation Activity	Waste Weir	2021-22				2		0.044
Siddihalli	Soil Moisture	T C B	2021-22	Gowramma/Thimmanna	416	67*/*	559.8	3.11	0.330
Siddihalli	Conservation Activity	Waste Weir	2021-22				2		0.044
Siddihalli	Soil Moisture	T C B	2021-22	Gowramma/Thimmanna	417	67*/*	576	3.2	0.340
Siddihalli	Conservation Activity	Waste Weir	2021-22				2		0.044

Village Name	Activity Category	Activity Name	Phasing Year	Beneficiary Name	Bene. Code	Survey No.	Proposed Quantity	Unit	Cost (in Lacs)
Siddihalli	Soil Moisture	T C B	2021-22	G T MAHANTHESHA/THIPPESWAMI	418	67/**	561.6	3.12	0.331
Siddihalli	Conservation Activity	Waste Weir	2021-22				2		0.044
Siddihalli	Soil Moisture	T C B	2021-22	Kapara kariningappa	419	67/**	225	1.25	0.133
Siddihalli	Conservation Activity	Waste Weir	2021-22				1		0.022
Siddihalli	Soil Moisture	T C B	2021-22	N MUSTURAPPA/NINGAPPA	420	68*/5	432	2.4	0.255
Siddihalli	Conservation Activity	Waste Weir	2023-24				1		0.022
Siddihalli	Soil Moisture	T C B	2023-24	Dhanamma/Palaiah	421	68*/4	360	2	0.212
Siddihalli	Conservation Activity	Waste Weir	2023-24				2		0.044
Siddihalli	Soil Moisture	T C B	2023-24	Boramma/Narayanappa	422	68*/1	648	3.6	0.382
Siddihalli	Conservation Activity	Waste Weir	2023-24				2		0.044
Siddihalli	Soil Moisture	T C B	2023-24	PALAYYA/NINGAPPA	423	68*/1	457.2	2.54	0.270
Siddihalli	Conservation Activity	Waste Weir	2023-24				1		0.022
Siddihalli	Soil Moisture	T C B	2023-24	JAYAMMA/KATAIAH	424	68*/3	288	1.6	0.170
Siddihalli	Conservation Activity	Waste Weir	2023-24				1		0.022
Siddihalli	Soil Moisture	T C B	2023-24	GEETHAMMA/NINGAPPA	425	68*/2	648	3.6	0.382
Siddihalli	Conservation Activity	Waste Weir	2023-24				2		0.044
Siddihalli	Soil Moisture	T C B	2023-24	Manjamma/Musturappa	426	68*/6	216	1.2	0.127
Siddihalli	Conservation Activity	Waste Weir	2023-24				1		0.022
Siddihalli	Soil Moisture	T C B	2023-24	Narayanappa	427	68*/1	648	3.6	0.382
Siddihalli		Waste Weir	2023-24				1		0.022
Siddihalli	Soil Moisture	T C B	2023-24	HIRIAYAMMA/TIPPIAH	428	71*/1	144	0.8	0.085
Siddihalli	Conservation Activity	Waste Weir	2023-24				0		0.000
Siddihalli	Soil Moisture	T C B	2023-24	Chandrappa/Bheemappa	429	71*/1	144	0.8	0.085
Siddihalli	Conservation Activity	Waste Weir	2023-24				0		0.000
Siddihalli	Soil Moisture	T C B	2023-24	T JAYANNA/THIMAPPA	430	71*/1	144	0.8	0.085
Siddihalli	Conservation Activity	Waste Weir	2023-24				0		0.000
Siddihalli	Soil Moisture	T C B	2023-24	RATHNAMMA/LACCHAPPA	431	71*/1	144	0.8	0.085
Siddihalli	Conservation Activity	Waste Weir	2023-24				0		0.000
Siddihalli	Soil Moisture	T C B	2023-24	MARAIH/OBALAIH	432	71*/1	144	0.8	0.085
Siddihalli	Conservation Activity	Waste Weir	2023-24				0		0.000
Siddihalli	Soil Moisture	T C B	2023-24	S HANUMANTHAREDDY/SANJEEVAREDDY	433	71*/1	144	0.8	0.085
Siddihalli	Conservation Activity	Waste Weir	2023-24				0		0.000
Siddihalli	Soil Moisture	T C B	2023-24	YALLAPPA/Durugappa	434	71*/1	108	0.6	0.064
Siddihalli	Conservation Activity	Waste Weir	2023-24				0		0.000
Siddihalli	Soil Moisture	T C B	2023-24	SUDHAMMA D S/K H ANANTHAREDDY	435	71*/1	144	0.8	0.085
Siddihalli	Conservation Activity	Waste Weir	2023-24				1		0.022
Siddihalli	Soil Moisture	T C B	2023-24	SUDHAMMA/THIPPAIAH	436	71*/1	144	0.8	0.085
Siddihalli	Conservation Activity	Waste Weir	2023-24				1		0.022
Siddihalli	Soil Moisture	T C B	2023-24	VANAJAKSHAMMA/HANUMANTHAPPA	437	71*/1	144	0.8	0.085
Siddihalli	Conservation Activity	Waste Weir	2023-24				1		0.022
Siddihalli	Soil Moisture	T C B	2023-24	Thipperudrappa	438	71*/1	144	0.8	0.085
Siddihalli	Conservation Activity	Waste Weir	2022-23				1		0.022
Siddihalli	Soil Moisture	T C B	2022-23	Basappa	439	71*/1	144	0.8	0.085
Siddihalli	Conservation Activity	Waste Weir	2022-23				1		0.022



Village Name	Activity Category	Activity Name	Phasing Year	Beneficiary Name	Bene. Code	Survey No.	Proposed Quantity	Unit	Cost (in Lacs)
Siddihalli	Soil Moisture	T C B	2022-23	Basamma	440	71/*/1	144	0.8	0.085
Siddihalli	Conservation Activity	Waste Weir	2022-23				1		0.022
Siddihalli	Soil Moisture	T C B	2022-23	R Shivanna	441	71/*/1	144	0.8	0.085
Siddihalli	Conservation Activity	Waste Weir	2022-23				1		0.022
Siddihalli	Soil Moisture	T C B	2022-23	Kurabara Thippaiah	442	71/*/1	144	0.8	0.085
Siddihalli	Conservation Activity	Waste Weir	2022-23				0		0.000
Siddihalli	Soil Moisture	T C B	2022-23	Hanumanthareddy	443	71/*/1	144	0.8	0.085
Siddihalli	Conservation Activity	Waste Weir	2022-23				1		0.022
Siddihalli	Soil Moisture	T C B	2022-23	Doddathippaiaiah	444	71/*/1	144	0.8	0.085
Siddihalli	Conservation Activity	Waste Weir	2022-23				0		0.000
Siddihalli	Soil Moisture	T C B	2022-23	CHANDRAKALA/sresha	445	72/*/1	165.6	0.92	0.098
Siddihalli	Conservation Activity	Waste Weir	2022-23				1		0.022
Siddihalli	Soil Moisture	T C B	2022-23	SURESH B/Jayanna	446	72/*/6	165.6	0.92	0.098
Siddihalli	Conservation Activity	Waste Weir	2022-23				1		0.022
Siddihalli	Soil Moisture	T C B	2022-23	SULOCHANAMMA/jayannareddy	447	72/*/5	223.2	1.24	0.132
Siddihalli	Conservation Activity	Waste Weir	2022-23				1		0.022
Siddihalli	Soil Moisture	T C B	2022-23	H raghav reddy/Hanumanthappa	448	72/*/8	491.4	2.73	0.290
Siddihalli	Conservation Activity	Waste Weir	2022-23				2		0.044
Siddihalli	Soil Moisture	T C B	2022-23	B K THIPPESWAMY/KESHAVA REDDY	449	72/*/3	210.6	1.17	0.124
Siddihalli	Conservation Activity	Waste Weir	2022-23				1		0.022
Siddihalli	Soil Moisture	T C B	2022-23	A V KRISHNACHARI/Venkatachari	450	72/*/4	435.6	2.42	0.257
Siddihalli	Conservation Activity	Waste Weir	2022-23				2		0.044
Siddihalli	Soil Moisture	T C B	2022-23	SRI NIVAS REDDY/BHEEMAPPA	451	72/*/2	172.8	0.96	0.102
Siddihalli	Conservation Activity	Waste Weir	2022-23				1		0.022
Siddihalli	Soil Moisture	T C B	2022-23	BHEEMA REDDY/Papanna	452	72/*/9	273.6	1.52	0.161
Siddihalli	Conservation Activity	Waste Weir	2022-23				1		0.022
Siddihalli	Soil Moisture	T C B	2022-23	N Suma/M Viswanath	453	72/*/7	489.6	2.72	0.289
Siddihalli	Conservation Activity	Waste Weir	2022-23				2		0.044
Siddihalli	Soil Moisture	T C B	2022-23	Mamatha g s/Shivannareddy	454	73/*/1	347.4	1.93	0.205
Siddihalli	Conservation Activity	Waste Weir	2022-23				1		0.022
Siddihalli	Soil Moisture	T C B	2022-23	MANJUNATHA B K/KESHAVAREDDY	455	73/*/2	307.8	1.71	0.182
Siddihalli	Conservation Activity	Waste Weir	2022-23				1		0.022
Siddihalli	Soil Moisture	T C B	2022-23	G B Vikram/G Babureddy	456	74/*/1	342	1.9	0.202
Siddihalli	Conservation Activity	Waste Weir	2022-23				1		0.022
Siddihalli	Soil Moisture	T C B	2022-23	G T PRATHIBHA/Umesh	457	74/*/4A2	342	1.9	0.202
Siddihalli	Conservation Activity	Waste Weir	2022-23				1		0.022
Siddihalli	Soil Moisture	T C B	2022-23	MANJULA G R/B BASAPPA REDDY	458	74/*/5	342	1.9	0.202
Siddihalli	Conservation Activity	Waste Weir	2022-23				1		0.022
Siddihalli	Soil Moisture	T C B	2022-23	Dhananjayareddy G T/Sanna gowdra Thippaiah	459	74/*/4A1	270	1.5	0.159
Siddihalli	Conservation Activity	Waste Weir	2022-23				1		0.022
Siddihalli	Soil Moisture	T C B	2022-23	ASHWINI B V/J R THIPPESWAMY	460	74/*/3	72	0.4	0.042
Siddihalli	Conservation Activity	Waste Weir	2022-23				0		0.000
Siddihalli	Soil Moisture	T C B	2022-23	ASHWINI B V/J R THIPPESWAMY	461	74/*/4B	264.6	1.47	0.156

Village Name	Activity Category	Activity Name	Phasing Year	Beneficiary Name	Bene. Code	Survey No.	Proposed Quantity	Unit	Cost (in Lacs)
Siddihalli	Conservation Activity	Waste Weir	2022-23				1		0.022
Siddihalli	Soil Moisture	T C B	2022-23	VEMAREDDY K G/Gangappa reddy H	462	74/*2 74/*2	450	2.5	0.266
Siddihalli	Conservation Activity	Waste Weir	2022-23				2		0.044
Siddihalli	Soil Moisture	T C B	2022-23	Nagarathnamma	463	74/*2	21.6	0.12	0.013
Siddihalli	Conservation Activity	Waste Weir	2022-23				0		0.000
Siddihalli	Soil Moisture	T C B	2022-23	P V JAGADEESH/P VASUDEVAREDDY	464	76/*3	313.2	1.74	0.185
Siddihalli	Conservation Activity	Waste Weir	2022-23				0		0.000
Siddihalli	Soil Moisture	T C B	2022-23	NIKHIL M P/PUTTANNA	465	76/*5	216	1.2	0.127
Siddihalli	Conservation Activity	Waste Weir	2022-23				1		0.022
Siddihalli	Soil Moisture	T C B	2022-23	G S SUJATHA/srinivasareddy	466	76/*7	144	0.8	0.085
Siddihalli	Conservation Activity	Waste Weir	2022-23				0		0.000
Siddihalli	Soil Moisture	T C B	2022-23	Shailaja/janardana	467	76/*4	156.6	0.87	0.092
Siddihalli	Conservation Activity	Waste Weir	2022-23				0		0.000
Siddihalli	Soil Moisture	T C B	2022-23	Musthruppa	468	76/*6 76/*2	410.4	2.28	0.242
Siddihalli	Conservation Activity	Waste Weir	2022-23				2		0.044
Siddihalli	Soil Moisture	T C B	2022-23	Janardhana/Vasudeva reddy	469	77/*1	162	0.9	0.096
Siddihalli	Conservation Activity	Waste Weir	2022-23				0		0.000
Siddihalli	Soil Moisture	T C B	2022-23	Janardhana/Vasudeva reddy	470	77/*1	138.6	0.77	0.082
Siddihalli	Conservation Activity	Waste Weir	2022-23				0		0.000
Siddihalli	Soil Moisture	T C B	2022-23	Janardhana/Vasudeva reddy	471	77/*1	162	0.9	0.096
Siddihalli	Conservation Activity	Waste Weir	2022-23				1		0.022
Siddihalli	Soil Moisture	T C B	2022-23	P V JAGADEESH/P VASUDEVAREDDY	472	77/*1	162	0.9	0.096
Siddihalli	Conservation Activity	Waste Weir	2022-23				1		0.022
Siddihalli	Soil Moisture	T C B	2022-23	P V JAGADEESH/P VASUDEVAREDDY	473	77/*1	138.6	0.77	0.082
Siddihalli	Conservation Activity	Waste Weir	2022-23				0		0.000
Siddihalli	Soil Moisture	T C B	2022-23	S H DHANANJAYAREDDI/HANUMANTHAREDDI	474	77/*3	216	1.2	0.127
Siddihalli	Conservation Activity	Waste Weir	2022-23				1		0.022
Siddihalli	Soil Moisture	T C B	2022-23	S H DHANANJAYAREDDI/HANUMANTHAREDDI	475	77/*6	277.2	1.54	0.164
Siddihalli	Conservation Activity	Waste Weir	2022-23				1		0.022
Siddihalli	Soil Moisture	T C B	2022-23	T LAKSHMI DEVI/jagadeesh	476	77/*1	162	0.9	0.096
Siddihalli	Conservation Activity	Waste Weir	2022-23				1		0.022
Siddihalli	Soil Moisture	T C B	2022-23	P AGENDRAREDDI /RUDRAPPAREDDI	477	77/*2	135	0.75	0.080
Siddihalli	Conservation Activity	Waste Weir	2022-23				0		0.000
Siddihalli	Soil Moisture	T C B	2022-23	SUMA/Nagendrareddy	478	77/*2	117	0.65	0.069
Siddihalli	Conservation Activity	Waste Weir	2022-23				0		0.000
Siddihalli	Soil Moisture	T C B	2022-23	Hemalatha	479	77/*4 77/*5	495	2.75	0.292
Siddihalli	Conservation Activity	Waste Weir	2022-23				2		0.044
Siddihalli	Soil Moisture	T C B	2022-23	PADMA/BASAPPA	480	78/*2	264.6	1.47	0.156
Siddihalli	Conservation Activity	Waste Weir	2022-23				1		0.022
Siddihalli	Soil Moisture	T C B	2022-23	T VENKATESH/THIPPESWAMY	481	78/*1 78/*1	1044	5.8	0.616
Siddihalli	Conservation Activity	Waste Weir	2022-23				3		0.067
Siddihalli	Soil Moisture	T C B	2022-23	THIPPESWAMY/PAPANNA	482	78/*4	144	0.8	0.085
Siddihalli	Conservation Activity	Waste Weir	2022-23				0		0.000

Village Name	Activity Category	Activity Name	Phasing Year	Beneficiary Name	Bene. Code	Survey No.	Proposed Quantity	Unit	Cost (in Lacs)
Siddihalli	Soil Moisture	T C B	2022-23	H.SHIVANNA/PENNAPPA	483	78/*/3	288	1.6	0.170
Siddihalli	Conservation Activity	Waste Weir	2022-23				1		0.022
Siddihalli	Soil Moisture	T C B	2022-23	THIMMAPPA/THIMMA BOVI	484	79/*/1	172.8	0.96	0.102
Siddihalli	Conservation Activity	Waste Weir	2022-23				1		0.022
Siddihalli	Soil Moisture	T C B	2022-23	THIMMAPPA/THIMMA BOVI	485	79/*/1	216	1.2	0.127
Siddihalli	Conservation Activity	Waste Weir	2022-23				1		0.022
Siddihalli	Soil Moisture	T C B	2022-23	THIMMAPPA/THIMMA BOVI	486	79/*/6	244.8	1.36	0.144
Siddihalli	Conservation Activity	Waste Weir	2022-23				1		0.022
Siddihalli	Soil Moisture	T C B	2021-22	T JAYANNA/THIMAPPA	487	79/*/8	216	1.2	0.127
Siddihalli	Conservation Activity	Waste Weir	2021-22				1		0.022
Siddihalli	Soil Moisture	T C B	2021-22	V S PAPANNA/SATHYAPPA	488	79/*/7	165.6	0.92	0.098
Siddihalli	Conservation Activity	Waste Weir	2021-22				1		0.022
Siddihalli	Soil Moisture	T C B	2021-22	V S PAPANNA/SATHYAPPA	489	79/*/3	225	1.25	0.133
Siddihalli	Conservation Activity	Waste Weir	2021-22				1		0.022
Siddihalli	Soil Moisture	T C B	2021-22	DEMAREDDY K G/Gangappa reddy H	490	79/*/10	606.6	3.37	0.358
Siddihalli	Conservation Activity	Waste Weir	2021-22				2		0.044
Siddihalli	Soil Moisture	T C B	2021-22	KOTRESHAPPA/Dadappa	491	79/*/5	273.6	1.52	0.161
Siddihalli	Conservation Activity	Waste Weir	2021-22				1		0.022
Siddihalli	Soil Moisture	T C B	2021-22	G K VIJAYALAKSHMI/Chandrareddy R	492	79/*/9	102.6	0.57	0.061
Siddihalli	Conservation Activity	Waste Weir	2021-22				0		0.000
Siddihalli	Soil Moisture	T C B	2021-22	R MANJUNATHA REDDY/S Ramareddy	493	79/*/1	225	1.25	0.133
Siddihalli	Conservation Activity	Waste Weir	2021-22				1		0.022
Siddihalli	Soil Moisture	T C B	2021-22	T LAKSHMINARAYANA/K Thimmappa	494	79/*/6	172.8	0.96	0.102
Siddihalli	Conservation Activity	Waste Weir	2021-22				1		0.022
Siddihalli	Soil Moisture	T C B	2021-22	Divakarareddy G T/Thippeswamy	495	80/*/4	138.6	0.77	0.082
Siddihalli	Conservation Activity	Waste Weir	2021-22				0		0.000
Siddihalli	Soil Moisture	T C B	2021-22	Lolakshamma/Deevakara Reddy	496	80/*/5	136.8	0.76	0.081
Siddihalli	Conservation Activity	Waste Weir	2021-22				0		0.000
Siddihalli	Soil Moisture	T C B	2021-22	MOHAN REDDY G T/THIPPESWAMY	497	80/*/3	277.2	1.54	0.164
Siddihalli	Conservation Activity	Waste Weir	2021-22				0		0.000
Siddihalli	Soil Moisture	T C B	2021-22	GANGAMMA/LATE CHANDRA REDDY	498	80/*/1	183.6	1.02	0.108
Siddihalli	Conservation Activity	Waste Weir	2021-22				1		0.022
Siddihalli	Soil Moisture	T C B	2021-22	G D THIPPESHA/divakarareddy	499	80/*/8	277.2	1.54	0.164
Siddihalli	Conservation Activity	Waste Weir	2021-22				1		0.022
Siddihalli	Soil Moisture	T C B	2021-22	J RAMESHAREDDI/JAYANNAREDDY	500	80/*/2	167.4	0.93	0.099
Siddihalli	Conservation Activity	Waste Weir	2021-22				0		0.000
Siddihalli	Soil Moisture	T C B	2021-22	G K Thippeswamy q	501	80/*/9	144	0.8	0.085
Siddihalli	Conservation Activity	Waste Weir	2021-22				0		0.000
Siddihalli	Soil Moisture	T C B	2021-22	N K Kavitha	502	80/*/6	275.4	1.53	0.162
Siddihalli	Conservation Activity	Waste Weir	2021-22				1		0.022
Siddihalli	Soil Moisture	T C B	2021-22	G P Thippeswamy	503	80/*/7	275.4	1.53	0.162
Siddihalli	Conservation Activity	Waste Weir	2021-22				1		0.022
Siddihalli	Soil Moisture	T C B	2021-22	G T Thippeswamy/Sanna Gowdaru Thippaiah	504	81/*/2	586.8	3.26	0.346

Village Name	Activity Category	Activity Name	Phasing Year	Beneficiary Name	Bene. Code	Survey No.	Proposed Quantity	Unit	Cost (in Lacs)
Siddihalli	Conservation Activity	Waste Weir	2021-22				2		0.044
Siddihalli	Soil Moisture	T C B	2021-22	G R SUNITHA/P N Krishna	505	81*/4	252	1.4	0.149
Siddihalli	Conservation Activity	Waste Weir	2021-22				1		0.022
Siddihalli	Soil Moisture	T C B	2021-22	Dhananjayareddy G T/Sanna gowdra Thippaiah	506	81*/1	459	2.55	0.271
Siddihalli	Conservation Activity	Waste Weir	2021-22				2		0.044
Siddihalli	Soil Moisture	T C B	2021-22	P M Navina	507	81*/3	73.8	0.41	0.044
Siddihalli	Conservation Activity	Waste Weir	2021-22				0		0.000
Siddihalli	Soil Moisture	T C B	2021-22	Gowdru thippeswamy	508	81*/1	1765.8	9.81	1.042
Siddihalli	Conservation Activity	Waste Weir	2021-22				4		0.089
Siddihalli	Soil Moisture	T C B	2021-22	Umesh/Hanumanthappa	509	87*/*	273.6	1.52	0.161
Siddihalli	Conservation Activity	Waste Weir	2021-22				1		0.022
Siddihalli	Soil Moisture	T C B	2021-22	B K THIPPESWAMY/KESHAVA REDDY	510	87*/1B	307.8	1.71	0.182
Siddihalli	Conservation Activity	Waste Weir	2021-22				1		0.022
Siddihalli	Soil Moisture	T C B	2021-22	Y R BABU REDDY/Rama Reddy	511	87*/1A1	144	0.8	0.085
Siddihalli	Conservation Activity	Waste Weir	2021-22				0		0.000
Siddihalli	Soil Moisture	T C B	2021-22	Y R BABU REDDY/Rama Reddy	512	87*/1A3	198	1.1	0.117
Siddihalli	Conservation Activity	Waste Weir	2021-22				1		0.022
Siddihalli	Soil Moisture	T C B	2021-22	T MEENAKSHI/N SRINIVASIAH	513	87*/2	198	1.1	0.117
Siddihalli	Conservation Activity	Waste Weir	2021-22				1		0.022
Siddihalli	Soil Moisture	T C B	2021-22	RUDHRAMMA/Thippeswamy	514	87*/*	273.6	1.52	0.161
Siddihalli	Conservation Activity	Waste Weir	2021-22				1		0.022
Siddihalli	Soil Moisture	T C B	2021-22	Thimmabovi	515	87*/5	399.6	2.22	0.236
Siddihalli	Conservation Activity	Waste Weir	2021-22				2		0.044
Siddihalli	Soil Moisture	T C B	2021-22	Thipperudrappa	516	87*/1a2	280.8	1.56	0.166
Siddihalli	Conservation Activity	Waste Weir	2021-22				1		0.022
Siddihalli	Soil Moisture	T C B	2021-22	Jayannareddy B	517	87*/6	244.8	1.36	0.144
Siddihalli	Conservation Activity	Waste Weir	2021-22				1		0.022
Siddihalli	Soil Moisture	T C B	2021-22	S K Ramareddy/S Krishnareddy	518	88*/1	288	1.6	0.170
Siddihalli	Conservation Activity	Waste Weir	2021-22				1		0.022
Siddihalli	Soil Moisture	T C B	2021-22	Hanumantappa/Venkatappa	519	88*/3	288	1.6	0.170
Siddihalli	Conservation Activity	Waste Weir	2021-22				1		0.022
Siddihalli	Soil Moisture	T C B	2021-22	T JAYANNA/THIMAPPA	520	88*/2	288	1.6	0.170
Siddihalli	Conservation Activity	Waste Weir	2021-22				1		0.022
Siddihalli	Soil Moisture	T C B	2021-22	T SANTHOSH/DODDATHIPPAIAH	521	88*/2	144	0.8	0.085
Siddihalli	Conservation Activity	Waste Weir	2021-22				0		0.000
Siddihalli	Soil Moisture	T C B	2021-22	HUSAIN MIYAN/budesab	522	88*/4	959.4	5.33	0.566
Siddihalli	Conservation Activity	Waste Weir	2021-22				3		0.067
Siddihalli	Soil Moisture	T C B	2021-22	CHANDRANNA/Hanumanthappa	523	89*/4	165.6	0.92	0.098
Siddihalli	Conservation Activity	Waste Weir	2021-22				0		0.000
Siddihalli	Soil Moisture	T C B	2021-22	T thippeswamy/Thimmappa	524	89*/8	136.8	0.76	0.081
Siddihalli	Conservation Activity	Waste Weir	2021-22				0		0.000
Siddihalli	Soil Moisture	T C B	2021-22	Lakshmi devi/Thippeswamy	525	89*/7	147.6	0.82	0.087
Siddihalli	Conservation Activity	Waste Weir	2021-22				0		0.000

Village Name	Activity Category	Activity Name	Phasing Year	Beneficiary Name	Bene. Code	Survey No.	Proposed Quantity	Unit	Cost (in Lacs)
Siddihalli	Soil Moisture	T C B	2021-22	TIPPESWAMY H/HANUMANTHAPPA	526	89/*/2	70.2	0.39	0.041
Siddihalli	Conservation Activity	Waste Weir	2021-22				0		0.000
Siddihalli	Soil Moisture	T C B	2021-22	Hanumantappa/Venkatappa	527	89/*/3	160.2	0.89	0.095
Siddihalli	Conservation Activity	Waste Weir	2021-22				0		0.000
Siddihalli	Soil Moisture	T C B	2021-22	HONNAMMA/IEERAPPA	528	89/*/10	72	0.4	0.042
Siddihalli	Conservation Activity	Waste Weir	2021-22				0		0.000
Siddihalli	Soil Moisture	T C B	2021-22	K venkateshappa/Kariyappa	529	89/*/5	214.2	1.19	0.126
Siddihalli	Conservation Activity	Waste Weir	2021-22				1		0.022
Siddihalli	Soil Moisture	T C B	2021-22	K T SANNAVEERANNA/THIPPANNA	530	89/*/1	169.2	0.94	0.100
Siddihalli	Conservation Activity	Waste Weir	2021-22				1		0.022
Siddihalli	Soil Moisture	T C B	2021-22	C K Ramabhovi/Kariyappa	531	89/*/11	214.2	1.19	0.126
Siddihalli	Conservation Activity	Waste Weir	2021-22				1		0.022
Siddihalli	Soil Moisture	T C B	2021-22	Papanna	532	89/*/6	376.2	2.09	0.222
Siddihalli	Conservation Activity	Waste Weir	2021-22				1		0.022
Siddihalli	Soil Moisture	T C B	2021-22	Erappa/ Thimmaiah	533	89/*/9	334.8	1.86	0.198
Siddihalli	Conservation Activity	Waste Weir	2021-22				1		0.022
Siddihalli	Soil Moisture	T C B	2021-22	Durugappa	534	100/*/*	370.8	2.06	0.219
Siddihalli	Conservation Activity	Waste Weir	2021-22				1		0.022
Siddihalli	Soil Moisture	T C B	2021-22	Samadappa	535	101/*/1	208.8	1.16	0.123
Siddihalli	Conservation Activity	Waste Weir	2021-22				1		0.022
Siddihalli	Soil Moisture	T C B	2021-22	Ramappa	536	101/*/2	72	0.4	0.042
Siddihalli	Conservation Activity	Waste Weir	2021-22				0		0.000
Siddihalli	Soil Moisture	T C B	2021-22	Bharamappa	537	101/*/3	72	0.4	0.042
Siddihalli	Conservation Activity	Waste Weir	2021-22				0		0.000
Siddihalli	Soil Moisture	T C B	2021-22	JAYAMMA/CHOWDAPPA	538	102/*/*	325.8	1.81	0.192
Siddihalli	Conservation Activity	Waste Weir	2021-22				1		0.022
Siddihalli	Soil Moisture	T C B	2021-22	VEERESH K M/K M SHARAI AH	539	103/*/*	361.8	2.01	0.213
Siddihalli	Conservation Activity	Waste Weir	2021-22				1		0.022
Siddihalli	Soil Moisture	T C B	2021-22	S V NAGARAJA/VEERAYABHADRAIAH	540	104/*/*	342	1.9	0.202
Siddihalli	Conservation Activity	Waste Weir	2021-22				1		0.022
Siddihalli	Soil Moisture	T C B	2021-22	S N LINGESHA/Nijalingappa S Shanthamma	541	105/*/*	336.6	1.87	0.199
Siddihalli	Conservation Activity	Waste Weir	2021-22				1		0.022
Siddihalli	Soil Moisture	T C B	2021-22	Shanthamma	542	106/*/*	329.4	1.83	0.194
Siddihalli	Conservation Activity	Waste Weir	2021-22				1		0.022
Siddihalli	Soil Moisture	T C B	2021-22	T MEENAKSHI/N SRINIVASIAH	543	124/*/*	288	1.6	0.170
Siddihalli	Conservation Activity	Waste Weir	2021-22				1		0.022
Siddihalli	Soil Moisture	T C B	2021-22	Premaleela/Malla reddy	544	125/*/*	288	1.6	0.170
Siddihalli	Conservation Activity	Waste Weir	2021-22				1		0.022
Siddihalli	Soil Moisture	T C B	2021-22	YALLAPPA	545	126/*/*	288	1.6	0.170
Siddihalli	Conservation Activity	Waste Weir	2021-22				1		0.022
Siddihalli	Soil Moisture	T C B	2021-22	Devendrappa/Ramappa	546	127/*/2	95.4	0.53	0.056
Siddihalli	Conservation Activity	Waste Weir	2021-22				0		0.000
Siddihalli	Soil Moisture	T C B	2021-22	R RAMESHA/REVANNA	547	127/*/3	97.2	0.54	0.057
Siddihalli	Conservation Activity	Waste Weir	2021-22				0		0.000

Village Name	Activity Category	Activity Name	Phasing Year	Beneficiary Name	Bene. Code	Survey No.	Proposed Quantity	Unit	Cost (in Lacs)
Siddihalli	Soil Moisture	T C B	2021-22	JAYAMMA/CHOWDAPPA	548	127/*/1	95.4	0.53	0.056
Siddihalli	Conservation Activity	Waste Weir	2021-22				0		0.000
Siddihalli	Soil Moisture	T C B	2023-24	MASSAN SAB/HONNUR SAB	549	128/*/1	144	0.8	0.085
Siddihalli	Conservation Activity	Waste Weir	2023-24				0		0.000
Siddihalli	Soil Moisture	T C B	2023-24	MASSAN SAB/HONNUR SAB	550	128/*/2	144	0.8	0.085
Siddihalli	Conservation Activity	Waste Weir	2023-24				0		0.000
Siddihalli	Soil Moisture	T C B	2023-24	T JAYANNA/THIMAPPA	551	129/*/*	288	1.6	0.170
Siddihalli	Conservation Activity	Waste Weir	2023-24				1		0.022
Siddihalli	Soil Moisture	T C B	2023-24	RAMAPPA/BHARMAPPA	552	130/*/1	288	1.6	0.170
Siddihalli	Conservation Activity	Waste Weir	2023-24				1		0.022
Siddihalli	Soil Moisture	T C B	2023-24	BHARMAPPA/THIPPAIAH	553	130/*/1	288	1.6	0.170
Siddihalli	Conservation Activity	Waste Weir	2023-24				1		0.022
Siddihalli	Soil Moisture	T C B	2023-24	Ramesha	554	131/*/*	288	1.6	0.170
Siddihalli	Conservation Activity	Waste Weir	2023-24				1		0.022
Siddihalli	Soil Moisture	T C B	2023-24	Gonappa/Parusappa	555	132/*/1	129.6	0.72	0.076
Siddihalli	Conservation Activity	Waste Weir	2023-24				1		0.022
Siddihalli	Soil Moisture	T C B	2023-24	DURUGAPPA/THIPPESWAMY D	556	132/*/1	129.6	0.72	0.076
Siddihalli	Conservation Activity	Waste Weir	2023-24				0		0.000
Siddihalli	Soil Moisture	T C B	2023-24	Hanumanthareddy	557	133/*/*	259.2	1.44	0.153
Siddihalli	Conservation Activity	Waste Weir	2023-24				2		0.044
Siddihalli	Soil Moisture	T C B	2023-24	S R Thippeswamy	558	133/*/*	259.2	1.44	0.153
Siddihalli	Conservation Activity	Waste Weir	2023-24				2		0.044
Siddihalli	Soil Moisture	T C B	2023-24	Kamamma	559	134/*/*	270	1.5	0.159
Siddihalli	Conservation Activity	Waste Weir	2023-24				1		0.022
Siddihalli	Soil Moisture	T C B	2023-24	Yallappa	560	136/*/*	259.2	1.44	0.153
Siddihalli	Conservation Activity	Waste Weir	2023-24				1		0.022
Siddihalli	Soil Moisture	T C B	2023-24	S K Thirmareddy/S KRISHNAREDDI	561	1/*/2	264.6	1.47	0.156
Siddihalli	Conservation Activity	Waste Weir	2023-24				1		0.022
Siddihalli	Soil Moisture	T C B	2023-24	H T TIPPESWAMY/GIDDA NAGAPPA	562	13/*/3	325.8	1.81	0.192
Siddihalli	Conservation Activity	Waste Weir	2023-24				1		0.022
Siddihalli	Soil Moisture	T C B	2023-24	Ramachandrappa/Tippanna	563	13/*/1	252	1.4	0.149
Siddihalli	Conservation Activity	Waste Weir	2023-24				1		0.022
Siddihalli	Soil Moisture	T C B	2023-24	Chandrappa	564	13/*/1	252	1.4	0.149
Siddihalli	Conservation Activity	Waste Weir	2023-24				1		0.022
Siddihalli	Soil Moisture	T C B	2023-24	Bamma	565	13/*/2	300.6	1.67	0.177
Siddihalli	Conservation Activity	Waste Weir	2023-24				1		0.022
Siddihalli	Soil Moisture	T C B	2023-24	Katappa	566	13/*/3	324	1.8	0.191
Siddihalli	Conservation Activity	Waste Weir	2023-24				1		0.022
Siddihalli	Soil Moisture	T C B	2023-24	NARAYANAMMA/Thippareddy	567	15/*/*	70.2	0.39	0.041
Siddihalli	Conservation Activity	Waste Weir	2023-24				0		0.000
Siddihalli	Soil Moisture	T C B	2023-24	A B DAYANAND/BHEEMAREDDY	568	15/*/*	70.2	0.39	0.041
Siddihalli	Conservation Activity	Waste Weir	2023-24				0		0.000
Siddihalli	Soil Moisture	T C B	2023-24	SIDDANNA B/basanna	569	15/*/1	115.2	0.64	0.068
Siddihalli	Conservation Activity	Waste Weir	2023-24				1		0.022

Village Name	Activity Category	Activity Name	Phasing Year	Beneficiary Name	Bene. Code	Survey No.	Proposed Quantity	Unit	Cost (in Lacs)
Siddihalli	Soil Moisture	T C B	2023-24	Manjunatha reddy	570	15/*/*	72	0.4	0.042
Siddihalli	Conservation Activity	Waste Weir	2023-24				0		0.000
Siddihalli	Soil Moisture	T C B	2023-24	Jayamma	571	15/*/*	72	0.4	0.042
Siddihalli	Conservation Activity	Waste Weir	2023-24				0		0.000
Siddihalli	Soil Moisture	T C B	2023-24	Hanumanthareddy	572	15/*/7	61.2	0.34	0.036
Siddihalli	Conservation Activity	Waste Weir	2023-24				0		0.000
Siddihalli	Soil Moisture	T C B	2023-24	Suderareddyq	573	15/*/4	61.2	0.34	0.036
Siddihalli	Conservation Activity	Waste Weir	2023-24				0		0.000
Siddihalli	Soil Moisture	T C B	2023-24	B T Shivanna/THIPPESWAMY	574	16/*/2	64.8	0.36	0.038
Siddihalli	Conservation Activity	Waste Weir	2023-24				0		0.000
Siddihalli	Soil Moisture	T C B	2023-24	LAKSHMAMMA/Govindraddy	575	16/*/3	90	0.5	0.053
Siddihalli	Conservation Activity	Waste Weir	2023-24				0		0.000
Siddihalli	Soil Moisture	T C B	2023-24	B GOVINDA REDDY/Thimmappa	576	16/*/*	66.6	0.37	0.039
Siddihalli	Conservation Activity	Waste Weir	2023-24				0		0.000
Siddihalli	Soil Moisture	T C B	2023-24	Ananthareddy	577	16/*/*	54	0.3	0.032
Siddihalli	Conservation Activity	Waste Weir	2023-24				0		0.000
Siddihalli	Soil Moisture	T C B	2023-24	J RAMESHAREDDI/JAYANNAREDDY	578	17/*/1	144	0.8	0.085
Siddihalli	Conservation Activity	Waste Weir	2023-24				0		0.000
Siddihalli	Soil Moisture	T C B	2023-24	Thimmareddy	579	17/*/1	172.8	0.96	0.102
Siddihalli	Conservation Activity	Waste Weir	2023-24				0		0.000
Siddihalli	Soil Moisture	T C B	2023-24	C T Sathish/Thippeswamy	580	18/*/1	115.2	0.64	0.068
Siddihalli	Conservation Activity	Waste Weir	2023-24				0		0.000
Siddihalli	Soil Moisture	T C B	2023-24	H raghav reddy/Hanumanthappa	581	18/*/3	28.8	0.16	0.017
Siddihalli	Conservation Activity	Waste Weir	2023-24				0		0.000
Siddihalli	Soil Moisture	T C B	2023-24	C t ramareddy/C thipayya	582	18/*/3	28.8	0.16	0.017
Siddihalli	Conservation Activity	Waste Weir	2023-24				0		0.000
Siddihalli	Soil Moisture	T C B	2023-24	H raghav reddy/Hanumanthappa	583	19/*/1	284.4	1.58	0.168
Siddihalli	Conservation Activity	Waste Weir	2023-24				1		0.022
Siddihalli	Soil Moisture	T C B	2023-24	Hanumanthappa	584	19/*/1	284.4	1.58	0.168
Siddihalli	Conservation Activity	Waste Weir	2023-24				1		0.022
Siddihalli	Soil Moisture	T C B	2023-24	Laxmidevi	585	19/*/2	217.8	1.21	0.129
Siddihalli	Conservation Activity	Waste Weir	2023-24				1		0.022
Siddihalli	Soil Moisture	T C B	2023-24	R.T.Nagaraja/Rathnamma	586	20/*/1	239.4	1.33	0.141
Siddihalli	Conservation Activity	Waste Weir	2023-24				1		0.022
Siddihalli	Soil Moisture	T C B	2023-24	Mukunda/thippareddy	587	20/*/2	279	1.55	0.165
Siddihalli	Conservation Activity	Waste Weir	2023-24				1		0.022
Siddihalli	Soil Moisture	T C B	2023-24	SHAMALAMMA/SHIVANNAREDDY	588	21/*/3	324	1.8	0.191
Siddihalli	Conservation Activity	Waste Weir	2023-24				1		0.022
Siddihalli	Soil Moisture	T C B	2023-24	UMESH G T/Thippeswamy	589	21/*/1	493.2	2.74	0.291
Siddihalli	Conservation Activity	Waste Weir	2023-24				2		0.044
Siddihalli	Soil Moisture	T C B	2023-24	B V RAMESHA REDDY/VASUDEVA REDDY	590	22/*/8	50.4	0.28	0.030
Siddihalli	Conservation Activity	Waste Weir	2023-24				0		0.000
Siddihalli	Soil Moisture	T C B	2023-24	Narayana reddy h/Hanumanthappa	591	22/*/1	52.2	0.29	0.031
Siddihalli	Conservation Activity	Waste Weir	2023-24				0		0.000



Village Name	Activity Category	Activity Name	Phasing Year	Beneficiary Name	Bene. Code	Survey No.	Proposed Quantity	Unit	Cost (in Lacs)
Siddihalli	Soil Moisture	T C B	2023-24	Papamma	592	22/3	36	0.2	0.021
Siddihalli	Conservation Activity	Waste Weir	2023-24				0		0.000
Siddihalli	Soil Moisture	T C B	2023-24	hanumanthappa	593	22/4	30.6	0.17	0.018
Siddihalli	Conservation Activity	Waste Weir	2023-24				0		0.000
Siddihalli	Soil Moisture	T C B	2023-24	harishkumar i	594	22/5	48.6	0.27	0.029
Siddihalli	Conservation Activity	Waste Weir	2023-24				0		0.000
Siddihalli	Soil Moisture	T C B	2023-24	krushna reddy	595	22/5	82.8	0.46	0.049
Siddihalli	Conservation Activity	Waste Weir	2023-24				0		0.000
Siddihalli	Soil Moisture	T C B	2023-24	thippeswamy	596	22/5	36	0.2	0.021
Siddihalli	Conservation Activity	Waste Weir	2023-24				0		0.000
Siddihalli	Soil Moisture	T C B	2023-24	Vemareddy	597	22/6	32.4	0.18	0.019
Siddihalli	Conservation Activity	Waste Weir	2023-24				0		0.000
Siddihalli	Soil Moisture	T C B	2023-24	siddlingappa	598	22/7	3240	18	1.912
Siddihalli	Conservation Activity	Waste Weir	2023-24				5		0.111
Siddihalli	Soil Moisture	T C B	2023-24	B V Ramesh reddy	599	22/*/8	50.4	0.28	0.030
Siddihalli	Conservation Activity	Waste Weir	2023-24				0		0.000
Siddihalli	Soil Moisture	T C B	2023-24	M Ramakrushnareddy	600	22/*/9	57.6	0.32	0.034
Siddihalli	Conservation Activity	Waste Weir	2023-24				0		0.000
Siddihalli	Soil Moisture	T C B	2023-24	HANUMANTHAREDDY/Pai Bhimareddy	601	23/*/2	86.4	0.48	0.051
Siddihalli	Conservation Activity	Waste Weir	2023-24				0		0.000
Siddihalli	Soil Moisture	T C B	2023-24	VEMAREDDY K G/Gangappa reddy H	602	23/*/1	86.4	0.48	0.051
Siddihalli	Conservation Activity	Waste Weir	2023-24				0		0.000
Siddihalli	Soil Moisture	T C B	2023-24	SAROJAMMA/Sannappa Reddy	603	24/*/1 24/*/2 24/*/3	194.4	1.08	0.115
Siddihalli	Conservation Activity	Waste Weir	2023-24				1		0.022
Siddihalli	Soil Moisture	T C B	2023-24	B V PRAKASH REDDI/Vasudevareddi	604	25/*/3	154.8	0.86	0.091
Siddihalli	Conservation Activity	Waste Weir	2023-24				0		0.000
Siddihalli	Soil Moisture	T C B	2023-24	P Krishna Reddy/Bhimappa	605	25/*/1	91.8	0.51	0.054
Siddihalli	Conservation Activity	Waste Weir	2023-24				0		0.000
Siddihalli	Soil Moisture	T C B	2023-24	SUNANDAMMA/RAMACHANDRA REDDY	606	25/*/5	108	0.6	0.064
Siddihalli	Conservation Activity	Waste Weir	2023-24				0		0.000
Siddihalli	Soil Moisture	T C B	2023-24	JAYAMMA/GOVINDAREDDY	607	25/*/6	72	0.4	0.042
Siddihalli	Conservation Activity	Waste Weir	2023-24				0		0.000
Siddihalli	Soil Moisture	T C B	2023-24	YALLAMMA/thippeswamy	608	25/*/4	118.8	0.66	0.070
Siddihalli	Conservation Activity	Waste Weir	2023-24				0		0.000
Siddihalli	Soil Moisture	T C B	2023-24	B V VISHWANATHAREDDI/Vasudevareddy	609	25/*/2	189	1.05	0.112
Siddihalli	Conservation Activity	Waste Weir	2023-24				1		0.022
Siddihalli	Soil Moisture	T C B	2023-24	Lakshmidevi/Dhannjaya Reddy	610	26/*/7	111.6	0.62	0.066
Siddihalli	Conservation Activity	Waste Weir	2023-24				0		0.000
Siddihalli	Soil Moisture	T C B	2023-24	Yogishareddy/Seetharamareddy	611	26/*/1	230.4	1.28	0.136
Siddihalli	Conservation Activity	Waste Weir	2023-24				1		0.022
Siddihalli	Soil Moisture	T C B	2023-24	PRAKASHA REDDY/Seetharamareddy	612	26/*/2	115.2	0.64	0.068
Siddihalli	Conservation Activity	Waste Weir	2023-24				0		0.000
Siddihalli	Soil Moisture	T C B	2023-24	PRAKASHA REDDY/Seetharamareddy	613	26/*/3	122.4	0.68	0.072

Village Name	Activity Category	Activity Name	Phasing Year	Beneficiary Name	Bene. Code	Survey No.	Proposed Quantity	Unit	Cost (in Lacs)
Siddihalli	Conservation Activity	Waste Weir	2023-24				0		0.000
Siddihalli	Soil Moisture	T C B	2023-24	Thippeswamy	614	26/*/5	27	0.15	0.016
Siddihalli	Conservation Activity	Waste Weir	2023-24				0		0.000
Siddihalli	Soil Moisture	T C B	2023-24	Vedavathi/ Vikram G B	615	26/*/8	16.2	0.09	0.010
Siddihalli	Conservation Activity	Waste Weir	2023-24				0		0.000
Siddihalli	Soil Moisture	T C B	2023-24	Ramesh reddy J / Jayannareddy	616	26/*/10 26/*/11	21.6	0.12	0.013
Siddihalli	Conservation Activity	Waste Weir	2023-24				0		0.000
Siddihalli	Soil Moisture	T C B	2023-24	G B Thippeswamy	617	26/*/12	16.2	0.09	0.010
Siddihalli	Conservation Activity	Waste Weir	2023-24				0		0.000
Siddihalli	Soil Moisture	T C B	2023-24	Hanumanthappa	618	26/*/6	205.2	1.14	0.121
Siddihalli	Conservation Activity	Waste Weir	2023-24				1		0.022
Siddihalli	Soil Moisture	T C B	2023-24	G R Thippeswamy	619	26/*/9	16.2	0.09	0.010
Siddihalli	Conservation Activity	Waste Weir	2023-24				0		0.000
Siddihalli	Soil Moisture	T C B	2023-24	S K Thirmareddi/S KRISHNAREDDI	620	27/*/*	644.4	3.58	0.380
Siddihalli	Conservation Activity	Waste Weir	2023-24				2		0.044
Siddihalli	Soil Moisture	T C B	2023-24	H Thippeswamy/Hanumanthappa	621	28/*/1	109.8	0.61	0.065
Siddihalli	Conservation Activity	Waste Weir	2023-24				0		0.000
Siddihalli	Soil Moisture	T C B	2023-24	B H Anantha Reddy/Hanumanthappa	622	28/*/2	106.2	0.59	0.063
Siddihalli	Conservation Activity	Waste Weir	2023-24				0		0.000
Siddihalli	Soil Moisture	T C B	2023-24	B T DHANANJAYAREDDY/BAJJE THIPPESWAMY	623	28/*/4	255.6	1.42	0.151
Siddihalli	Conservation Activity	Waste Weir	2023-24				1		0.022
Siddihalli	Soil Moisture	T C B	2023-24	SATHYA NARYANA REDDY/AIYANNA REDDY	624	28/*/3	199.8	1.11	0.118
Siddihalli	Conservation Activity	Waste Weir	2023-24				1		0.022
Siddihalli	Soil Moisture	T C B	2023-24	Mamatha g s/Shivannareddy	625	73/*/1	347.4	1.93	0.205
Siddihalli	Conservation Activity	Waste Weir	2023-24				2		0.044
Siddihalli	Soil Moisture	T C B	2023-24	MANJUNATHA B K/KESHAVAREDDY	626	73/*/2	307.8	1.71	0.182
Siddihalli	Conservation Activity	Waste Weir	2023-24				1		0.022
Siddihalli	Soil Moisture	T C B	2023-24	G B Vikram/G Babureddy	627	74/*/1	342	1.9	0.202
Siddihalli	Conservation Activity	Waste Weir	2023-24				2		0.044
Siddihalli	Soil Moisture	T C B	2023-24	G T PRATHIBHA/Umesh	628	74/*/4A2	342	1.9	0.202
Siddihalli	Conservation Activity	Waste Weir	2023-24				1		0.022
Siddihalli	Soil Moisture	T C B	2023-24	MANJULA G R/B BASAPPA REDDY	629	74/*/5	342	1.9	0.202
Siddihalli	Conservation Activity	Waste Weir	2023-24				1		0.022
Siddihalli	Soil Moisture	T C B	2023-24	Dhananjayareddy G T/Sanna gowdra Thippaiah	630	74/*/4A1	270	1.5	0.159
Siddihalli	Conservation Activity	Waste Weir	2023-24				1		0.022
Siddihalli	Soil Moisture	T C B	2023-24	ASHWINI B V/J R THIPPESWAMY	631	74/*/3	72	0.4	0.042
Siddihalli	Conservation Activity	Waste Weir	2021-22				0		0.000
Siddihalli	Soil Moisture	T C B	2021-22	ASHWINI B V/J R THIPPESWAMY	632	74/*/4B	264.6	1.47	0.156
Siddihalli	Conservation Activity	Waste Weir	2021-22				1		0.022
Siddihalli	Soil Moisture	T C B	2021-22	VEMAREDDY K G/Gangappa reddy H	633	74/*/2 74/*/2	450	2.5	0.266
Siddihalli	Conservation Activity	Waste Weir	2021-22				2		0.044
Siddihalli	Soil Moisture	T C B	2021-22	Nagarathnamma	634	74/*/2	21.6	0.12	0.013
Siddihalli	Conservation Activity	Waste Weir	2021-22				0		0.000

Village Name	Activity Category	Activity Name	Phasing Year	Beneficiary Name	Bene. Code	Survey No.	Proposed Quantity	Unit	Cost (in Lacs)
Siddihalli	Soil Moisture	T C B	2021-22	V Vedavathi/G B Vikram	635	82/*/3	180	1	0.106
Siddihalli	Conservation Activity	Waste Weir	2021-22				1		0.022
Siddihalli	Soil Moisture	T C B	2023-24	Rudramma/Ningappa	636	82/*/4	117	0.65	0.069
Siddihalli	Conservation Activity	Waste Weir	2023-24				0		0.000
Siddihalli	Soil Moisture	T C B	2023-24	G B Krushnareddy	637	82/*/1	516.6	2.87	0.305
Siddihalli	Conservation Activity	Waste Weir	2023-24				2		0.044
Siddihalli	Soil Moisture	T C B	2023-24	G T Thippeswamy	638	82/*/2	349.2	1.94	0.206
Siddihalli	Conservation Activity	Waste Weir	2023-24				1		0.022
Siddihalli	Soil Moisture	T C B	2023-24	G B Thippeswamy	639	83/*/1	77.4	0.43	0.046
Siddihalli	Conservation Activity	Waste Weir	2023-24				0		0.000
Siddihalli	Soil Moisture	T C B	2023-24	Umesh D H/ Hanumanthappa	640	83/*/2	61.2	0.34	0.036
Siddihalli	Conservation Activity	Waste Weir	2023-24				0		0.000
Siddihalli	Soil Moisture	T C B	2023-24	Manjula	641	83/*/3	135	0.75	0.080
Siddihalli	Conservation Activity	Waste Weir	2023-24				0		0.000
Siddihalli	Soil Moisture	T C B	2023-24	Sanna gowdru Thippaiah	642	83/*/4	70.2	0.39	0.041
Siddihalli	Conservation Activity	Waste Weir	2023-24				0		0.000
Siddihalli	Soil Moisture	T C B	2023-24	Manjula	643	83/*/5	140.4	0.78	0.083
Siddihalli	Conservation Activity	Waste Weir	2023-24				0		0.000
Siddihalli	Soil Moisture	T C B	2023-24	G K Thippeswamy	644	84/*/1	216	1.2	0.127
Siddihalli	Conservation Activity	Waste Weir	2023-24				1		0.022
Siddihalli	Soil Moisture	T C B	2023-24	D H Umesh/Hanumanthareddy	645	84/*/2	153	0.85	0.090
Siddihalli	Conservation Activity	Waste Weir	2023-24				1		0.022
Siddihalli	Soil Moisture	T C B	2023-24	G B Thippeswamy	646	84/*/3 84/*/4	149.4	0.83	0.088
Siddihalli	Conservation Activity	Waste Weir	2023-24				0		0.000
Siddihalli	Soil Moisture	T C B	2023-24	G BABUREDDI/JAYYANNAREDDY	647	84/*/5	97.2	0.54	0.057
Siddihalli	Conservation Activity	Waste Weir	2023-24				0		0.000
Siddihalli	Soil Moisture	T C B	2023-24	G BABUREDDI/JAYYANNAREDDY	648	85/*/3	358.2	1.99	0.211
Siddihalli	Conservation Activity	Waste Weir	2023-24				1		0.022
Siddihalli	Soil Moisture	T C B	2023-24	SHAMALAMMA/SHIVANNAREDDY	649	85/*/1	167.4	0.93	0.099
Siddihalli	Conservation Activity	Waste Weir	2023-24				1		0.022
Siddihalli	Soil Moisture	T C B	2023-24	G K Thippeswamy	650	85/*/1	144	0.8	0.085
Siddihalli	Conservation Activity	Waste Weir	2023-24				0		0.000
Siddihalli	Soil Moisture	T C B	2023-24	D H Umesh/Hanumanthareddy	651	85/*/2	174.6	0.97	0.103
Siddihalli	Conservation Activity	Waste Weir	2023-24				0		0.000
Siddihalli	Soil Moisture	T C B	2023-24	Gowdru Thippaiah	652	85/*/2	127.8	0.71	0.075
Siddihalli	Conservation Activity	Waste Weir	2023-24				0		0.000
Siddihalli	Soil Moisture	T C B	2023-24	Sanna gowdru Thippaiah	653	85/*/4	52.2	0.29	0.031
Siddihalli	Conservation Activity	Waste Weir	2023-24				0		0.000
Siddihalli	Soil Moisture	T C B	2023-24	HANUMAKKA/BHIMAREDDI	654	86/*/1	324	1.8	0.191
Siddihalli	Conservation Activity	Waste Weir	2023-24				1		0.022
Siddihalli	Soil Moisture	T C B	2023-24	J MANJUNATHA/JAYANNA REDDY	655	86/*/2	84.6	0.47	0.050
Siddihalli	Conservation Activity	Waste Weir	2023-24				0		0.000
Siddihalli	Soil Moisture	T C B	2023-24	J MANJUNATHA/JAYANNA REDDY	656	86/*/4	144	0.8	0.085
Siddihalli	Conservation Activity	Waste Weir	2023-24				0		0.000

Village Name	Activity Category	Activity Name	Phasing Year	Beneficiary Name	Bene. Code	Survey No.	Proposed Quantity	Unit	Cost (in Lacs)
Siddihalli	Soil Moisture	T C B	2023-24	SUNANDAMMA/thippeswamy	657	86/*/3	369	2.05	0.218
Siddihalli	Conservation Activity	Waste Weir	2023-24				1		0.022
Siddihalli	Soil Moisture	T C B	2023-24	J RAMESHAREDDI/JAYANNAREDDY	658	86/*/4	144	0.8	0.085
Siddihalli	Conservation Activity	Waste Weir	2023-24				0		0.000
Siddihalli	Soil Moisture	T C B	2023-24	J RAMESHAREDDI/JAYANNAREDDY	659	86/*/2	72	0.4	0.042
Siddihalli	Conservation Activity	Waste Weir	2023-24				0		0.000
Siddihalli	Soil Moisture	T C B	2023-24	Manjunathareddy	660	86/*/2	84.6	0.47	0.050
Siddihalli	Conservation Activity	Waste Weir	2023-24				0		0.000
Siddihalli	Soil Moisture	T C B	2023-24	Mamatha	661	86/*/5	81	0.45	0.048
Siddihalli	Conservation Activity	Waste Weir	2023-24				0		0.000
Siddihalli	Soil Moisture	T C B	2023-24	H Thippeswamy/Hanumanthappa	662	94/*/5	158.4	0.88	0.093
Siddihalli	Conservation Activity	Waste Weir	2023-24				1		0.022
Siddihalli	Soil Moisture	T C B	2023-24	H SHIVANANDA REDDY/C HANUMANTHAPPA	663	94/*/7	306	1.7	0.181
Siddihalli	Conservation Activity	Waste Weir	2023-24				1		0.022
Siddihalli	Soil Moisture	T C B	2023-24	LAKSHMIDEVAMMA/MAHADEVAPPA	664	94/*/6	531	2.95	0.313
Siddihalli	Conservation Activity	Waste Weir	2023-24				2		0.044
Siddihalli	Soil Moisture	T C B	2023-24	P T MANJUNATHA/P THIPPESWAMY	665	94/*/3	174.6	0.97	0.103
Siddihalli	Conservation Activity	Waste Weir	2023-24				0		0.000
Siddihalli	Soil Moisture	T C B	2023-24	B T Rudrappa Reddy	666	94/*/13	167.4	0.93	0.099
Siddihalli	Conservation Activity	Waste Weir	2023-24				0		0.000
Siddihalli	Soil Moisture	T C B	2023-24	Thippeswamy/hanumanthappa	667	94/*/9	45	0.25	0.027
Siddihalli	Conservation Activity	Waste Weir	2023-24				0		0.000
Siddihalli	Soil Moisture	T C B	2023-24	J G Venugopalaireddy	668	94/*/4	216	1.2	0.127
Siddihalli	Conservation Activity	Waste Weir	2023-24				1		0.022
Siddihalli	Soil Moisture	T C B	2023-24	Jayanna	669	94/*/2	28.8	0.16	0.017
Siddihalli	Conservation Activity	Waste Weir	2023-24				0		0.000
Siddihalli	Soil Moisture	T C B	2021-22	Thimmareddy / Krushnareddy	670	94/*/12	216	1.2	0.127
Siddihalli	Conservation Activity	Waste Weir	2021-22				1		0.022
Siddihalli	Soil Moisture	T C B	2021-22	SUNANDAMMA/RAMACHANDRA REDDY	671	96/*/*	48.6	0.27	0.029
Siddihalli	Conservation Activity	Waste Weir	2022-23				0		0.000
Siddihalli	Soil Moisture	T C B	2022-23	YALLAMMA/thippeswamy	672	96/*/*	48.6	0.27	0.029
Siddihalli	Conservation Activity	Waste Weir	2022-23				0		0.000
Siddihalli	Soil Moisture	T C B	2022-23	Ramaiah appaiah	673	96/*/*	99	0.55	0.058
Siddihalli	Conservation Activity	Waste Weir	2022-23				0		0.000
Siddihalli	Soil Moisture	T C B	2022-23	Rathnamma	674	99/*/*	349.2	1.94	0.206
Siddihalli	Conservation Activity	Waste Weir	2022-23				1		0.022
Musturu	Soil Moisture Conservation	RC/BC/NRVT/DC/LRS	2021-22	Common Land	1	10	1	1	0.732
Musturu	Soil Moisture Conservation	RC/BC/NRVT/DC/LRS	2021-22	Common Land	2	15	1	1	0.732
Musturu	Soil Moisture Conservation	RC/BC/NRVT/DC/LRS	2021-22	Common Land	3	16	1	1	0.732
Musturu	Soil Moisture Conservation	RC/BC/NRVT/DC/LRS	2021-22	Common Land	4	17	1	1	0.732
Musturu	Soil Moisture Conservation	RC/BC/NRVT/DC/LRS	2021-22	Common Land	5	18	1	1	0.732
Musturu	Soil Moisture Conservation	RC/BC/NRVT/DC/LRS	2021-22	Common Land	6	19	1	1	0.732
Musturu	Soil Moisture Conservation	RC/BC/NRVT/DC/LRS	2021-22	Common Land	7	158	1	1	0.732

Village Name	Activity Category	Activity Name	Phasing Year	Beneficiary Name	Bene. Code	Survey No.	Proposed Quantity	Unit	Cost (in Lacs)
Musturu	Soil Moisture Conservation	RC/BC/NRVT/DC/LRS	2021-22	Common Land	8	159	1	1	0.732
Siddihalli	Soil Moisture Conservation	RC/BC/NRVT/DC/LRS	2021-22	Common Land	9	68	1	1	0.732
Siddihalli	Soil Moisture Conservation	RC/BC/NRVT/DC/LRS	2021-22	Common Land	10	77	1	1	0.732
Siddihalli	Soil Moisture Conservation	RC/BC/NRVT/DC/LRS	2021-22	Common Land	11	78	1	1	0.732
Siddihalli	Soil Moisture Conservation	RC/BC/NRVT/DC/LRS	2021-22	Common Land	12	99	1	1	0.732
Siddihalli	Soil Moisture Conservation	RC/BC/NRVT/DC/LRS	2021-22	Common Land	13	100	1	1	0.732
Siddihalli	Soil Moisture Conservation	RC/BC/NRVT/DC/LRS	2021-22	Common Land	14	101	1	1	0.732
Siddihalli	Soil Moisture Conservation	RC/BC/NRVT/DC/LRS	2021-22	Common Land	15	102	1	1	0.732
Siddihalli	Soil Moisture Conservation	RC/BC/NRVT/DC/LRS	2021-22	Common Land	16	106	1	1	0.732
Siddihalli	Soil Moisture Conservation	RC/BC/NRVT/DC/LRS	2021-22	Common Land	17	67	1	1	0.732
Siddihalli	Soil Moisture Conservation	RC/BC/NRVT/DC/LRS	2021-22	Common Land	18	76	1	1	0.732
Siddihalli	Soil Moisture Conservation	RC/BC/NRVT/DC/LRS	2021-22	Common Land	19	89	1	1	0.732
Siddihalli	Soil Moisture Conservation	RC/BC/NRVT/DC/LRS	2021-22	Common Land	20	115	1	1	0.732
Siddihalli	Soil Moisture Conservation	RC/BC/NRVT/DC/LRS	2021-22	Common Land	21	128	1	1	0.732
Siddihalli	Soil Moisture Conservation	RC/BC/NRVT/DC/LRS	2021-22	Common Land	22	134	1	1	0.732
Siddihalli	Soil Moisture Conservation	RC/BC/NRVT/DC/LRS	2021-22	Common Land	23	130	1	1	0.732
Siddihalli	Soil Moisture Conservation	RC/BC/NRVT/DC/LRS	2021-22	Common Land	24	1	1	1	0.732
Siddihalli	Soil Moisture Conservation	RC/BC/NRVT/DC/LRS	2021-22	Common Land	25	16	1	1	0.732
Siddihalli	Soil Moisture Conservation	RC/BC/NRVT/DC/LRS	2021-22	Common Land	26	17	1	1	0.732
Siddihalli	Soil Moisture Conservation	RC/BC/NRVT/DC/LRS	2021-22	Common Land	27	18	1	1	0.732
Siddihalli	Soil Moisture Conservation	RC/BC/NRVT/DC/LRS	2021-22	Common Land	28	22	1	1	0.732
Siddihalli	Soil Moisture Conservation	RC/BC/NRVT/DC/LRS	2021-22	Common Land	29	24	1	1	0.732
Siddihalli	Soil Moisture Conservation	RC/BC/NRVT/DC/LRS	2021-22	Common Land	30	83	1	1	0.732
Siddihalli	Water Harvesting Activity	Check Dam	2021-22	Common Land	31	13	1	120	7.000
Siddihalli	Water Harvesting Activity	Check Dam	2021-22	Common Land	32	96	1	125	7.000
Siddihalli	Soil Moisture Conservation Activity	T C B	2022-23	MANJUNATHA V/VEERANNA	1	41/*/1	277.2	1.54	0.164
		Waste Weir	2022-23				2		0.044
Siddihalli	Soil Moisture Conservation Activity	T C B	2022-23	T SHIVANNA REDDY/thippaiah	2	41/*/2,41/3	378	2.1	0.223
		Waste Weir	2022-23				2		0.044
Siddihalli	Soil Moisture Conservation Activity	T C B	2022-23	NAGESH V/veeranna	3	41/*/4	234	1.3	0.138
		Waste Weir	2022-23				1		0.022
Siddihalli	Soil Moisture Conservation Activity	T C B	2022-23	Krishnareddi	4	41/*/5a	628.2	3.49	0.371
		Waste Weir	2022-23				3		0.067
Siddihalli	Soil Moisture Conservation Activity	T C B	2022-23	M THIPPESWAMY/IYYANNA	5	41/*/5B1	208.8	1.16	0.123
		Waste Weir	2022-23				1		0.022
Siddihalli	Soil Moisture Conservation Activity	T C B	2022-23	M T dhananjaya/H THIPPESWAMY	6	41/*/5B2	207	1.15	0.122
		Waste Weir	2022-23				1		0.022
Siddihalli	Soil Moisture Conservation Activity	T C B	2022-23	HANUMANTHA REDDY/Late Thippaiah	7	41/*/6	122.4	0.68	0.072
		Waste Weir	2022-23				1		0.022
Siddihalli	Soil Moisture Conservation Activity	T C B	2022-23	Manjunatah	8	41/1	277.2	1.54	0.164
		Waste Weir	2022-23				2		0.044
Siddihalli	Soil Moisture Conservation Activity	T C B	2022-23	I Harish Kumar	9	41/5b3	225	1.25	0.133
		Waste Weir	2022-23				1		0.022
Siddihalli	Soil Moisture Conservation	T C B	2022-23	C. T. Sathish/Thippeswamy	10	41/*/1 41/2	489.6	2.72	0.289

Village Name	Activity Category	Activity Name	Phasing Year	Beneficiary Name	Bene. Code	Survey No.	Proposed Quantity	Unit	Cost (in Lacs)
Siddihalli	Activity	Waste Weir	2022-23	C T Gannish/Thippeswamy	10	42/11, 42/12	2		0.044
Siddihalli	Soil Moisture Conservation Activity	T C B	2022-23	B Thippeswamy/C T Bheemareddy	11	42/*/2	225	1.25	0.133
		Waste Weir	2022-23				1		0.022
Siddihalli	Soil Moisture Conservation Activity	T C B	2022-23	Jalakshmi/Bimareddi	12	42/*/2	225	1.25	0.133
		Waste Weir	2022-23				1		0.022
Siddihalli	Soil Moisture Conservation Activity	T C B	2022-23	Lakshmidevi/Dhannjaya Reddy	13	42/*/3	518.4	2.88	0.306
		Waste Weir	2022-23				2		0.044
Siddihalli	Soil Moisture Conservation Activity	T C B	2022-23	Vijay/RAMAREDDY	14	42/*/5	282.6	1.57	0.167
		Waste Weir	2022-23				1		0.022
Siddihalli	Soil Moisture Conservation Activity	T C B	2022-23	B.T.Lakshmidevi	15	42/3	518.4	2.88	0.306
		Waste Weir	2022-23				2		0.044
Siddihalli	Soil Moisture Conservation Activity	T C B	2022-23	Thippaiah	16	42/6	543.6	3.02	0.321
		Waste Weir	2022-23				2		0.044
Siddihalli	Soil Moisture Conservation Activity	T C B	2022-23	MALLIKARJUNAPPA B/basanna	17	43/*/1	387	2.15	0.228
		Waste Weir	2022-23				2		0.044
Siddihalli	Soil Moisture Conservation Activity	T C B	2022-23	B THIPPERUDRAPPA/basanna	18	43/*/2	387	2.15	0.228
		Waste Weir	2022-23				2		0.044
Siddihalli	Soil Moisture Conservation Activity	T C B	2022-23	Saiddanna	19	43/1	387	2.15	0.228
		Waste Weir	2022-23				2		0.044
Siddihalli	Soil Moisture Conservation Activity	T C B	2022-23	Mallikarjunappa	20	43/3	387	2.15	0.228
		Waste Weir	2022-23				2		0.044
Siddihalli	Soil Moisture Conservation Activity	T C B	2022-23	B S NAGARAJA/SHARANAPPA Thippeswamy	21	44/*/*	70.2	0.39	0.041
		Waste Weir	2022-23				0		0.000
Siddihalli	Soil Moisture Conservation Activity	T C B	2022-23	B S Karibasappa/SHARANAPPA	22	44/*/*, 45/*/2	266.4	1.48	0.157
		Waste Weir	2022-23				1		0.022
Siddihalli	Soil Moisture Conservation Activity	T C B	2022-23	J Veeranan/VEERABHADRAPPA	23	45/*/1	448.2	2.49	0.264
		Waste Weir	2022-23				2		0.044
Siddihalli	Soil Moisture Conservation Activity	T C B	2022-23	B T THIMMAREDDY/B THIPPESWAMY	24	45/*/3	208.8	1.16	0.123
		Waste Weir	2022-23				2		0.044
Siddihalli	Soil Moisture Conservation Activity	T C B	2022-23	B H Anantha Reddy/Hanumanthappa	25	45/*/4	115.2	0.64	0.068
		Waste Weir	2022-23				1		0.022
Siddihalli	Soil Moisture Conservation Activity	T C B	2022-23	Ningamma/Chandrappa	26	45/*/5	203.4	1.13	0.120
		Waste Weir	2022-23				1		0.022
Siddihalli	Soil Moisture Conservation Activity	T C B	2022-23	SARSWATHI/SATHYANARAYANAREDDY SUDARSHANAREDDY	27	45/*/6	203.4	1.13	0.120
		Waste Weir	2022-23				1		0.022
Siddihalli	Soil Moisture Conservation Activity	T C B	2022-23	B R THIPPESH/B T RUDRAPPAREDDY	28	45/*/7	203.4	1.13	0.120
		Waste Weir	2022-23				1		0.022
Siddihalli	Soil Moisture Conservation Activity	T C B	2022-23	Karibasappa	29	45/2	232.2	1.29	0.137
		Waste Weir	2022-23				1		0.022
Siddihalli	Soil Moisture Conservation Activity	T C B	2021-22	J Veeranan/VEERABHADRAPPA	30	46/*/1	86.4	0.48	0.051
		Waste Weir	2021-22				0		0.000
Siddihalli	Soil Moisture Conservation Activity	T C B	2021-22	B H KESHAVAREDDI/BAILUHANUMANTHAPPA	31	46/*/2	529.2	2.94	0.312
		Waste Weir	2021-22				2		0.044
Siddihalli	Soil Moisture Conservation	T C B	2021-22	R T THIMMAREDDY/R THIPPESWAMY	32	46/*/3	174.6	0.97	0.103

Village Name	Activity Category	Activity Name	Phasing Year	Beneficiary Name	Bene. Code	Survey No.	Proposed Quantity	Unit	Cost (in Lacs)
Siddihalli	Activity	Waste Weir	2021-22	B T THIMMAREDDY/THIPPESWAMY	32	46/*3	1		0.022
Siddihalli	Soil Moisture Conservation Activity	T C B	2021-22	H Thippeswamy/Hanumanthappa	33	46/*4	176.4	0.98	0.104
		Waste Weir	2021-22				1		0.022
Siddihalli	Soil Moisture Conservation Activity	T C B	2021-22	B H Anantha Reddy/Hanumanthappa	34	46/*5	172.8	0.96	0.102
		Waste Weir	2021-22				1		0.022
Siddihalli	Soil Moisture Conservation Activity	T C B	2021-22	B T DHANANJAYAREDDY/BAJJE THIPPESWAMY	35	46/*6	345.6	1.92	0.204
		Waste Weir	2021-22				2		0.044
Siddihalli	Soil Moisture Conservation Activity	T C B	2021-22	P H MANJUNATHA REDDY/HANUMANTHAPPA	36	46/*7	246.6	1.37	0.145
		Waste Weir	2021-22				1		0.022
Siddihalli	Soil Moisture Conservation Activity	T C B	2021-22	B RADHAMMA/BHEEMAREDDY	37	46/*8	180	1	0.106
		Waste Weir	2021-22				2		0.044
Siddihalli	Soil Moisture Conservation Activity	T C B	2021-22	H Thippeswamy/Hanumanthappa	38	48/*2	226.8	1.26	0.134
		Waste Weir	2021-22				2		0.044
Siddihalli	Soil Moisture Conservation Activity	T C B	2021-22	B.H.Hananthareddi	39	48/1	111.6	0.62	0.066
		Waste Weir	2021-22				1		0.022
Siddihalli	Soil Moisture Conservation Activity	T C B	2021-22	SAROJAMMA/GOVINDA REDDY B	40	49/*1	338.4	1.88	0.200
		Waste Weir	2021-22				2		0.044
Siddihalli	Soil Moisture Conservation Activity	T C B	2021-22	SATHYA NARYANA REDDY/AIYANNA REDDY	41	49/*2	1422	7.9	0.839
Siddihalli	Conservation Activity	Waste Weir	2021-22				5		0.111
Siddihalli	Soil Moisture Conservation Activity	T C B	2021-22	S N Venugopala Reddy/HANUMANTHAPPA NARAYANA REDDY	42	49/*3	253.8	1.41	0.150
		Waste Weir	2021-22				2		0.044
Siddihalli	Soil Moisture Conservation Activity	T C B	2021-22	P Krishna Reddy/Bhimappa	43	49/*4	243	1.35	0.143
		Waste Weir	2021-22				2		0.044
Siddihalli	Soil Moisture Conservation Activity	T C B	2021-22	HANUMANTHAREDDY/Pai Bhimareddy	44	49/*5	243	1.35	0.143
		Waste Weir	2021-22				2		0.044
Siddihalli	Soil Moisture Conservation Activity	T C B	2021-22	ANILBABU P K/KRISHNAREDDY P B	45	49/*6	181.8	1.01	0.107
		Waste Weir	2021-22				2		0.044
Siddihalli	Soil Moisture Conservation Activity	T C B	2021-22	SUNIL KUMAR P K/krishnareddy	46	49/*7	212.4	1.18	0.125
		Waste Weir	2021-22				1		0.022
Siddihalli	Soil Moisture Conservation Activity	T C B	2021-22	A.T.Lakshmanareddy/THIMMAREDDY	47	50/**	1274.4	7.08	0.752
		Waste Weir	2021-22				5		0.111
Siddihalli	Soil Moisture Conservation Activity	T C B	2021-22	BALAMMA/PUJARI GONDAIAH	48	51/*1	154.8	0.86	0.091
		Waste Weir	2021-22				1		0.022
Siddihalli	Soil Moisture Conservation Activity	T C B	2021-22	Gowdra Channappa/GOWDRA BALAPPA	49	51/*1	154.8	0.86	0.091
		Waste Weir	2021-22				1		0.022
Siddihalli	Soil Moisture Conservation Activity	T C B	2021-22	S K Narayanareddy/S Krishnareddi	50	51/*2	475.2	2.64	0.280
		Waste Weir	2021-22				2		0.044
Siddihalli	Soil Moisture Conservation Activity	T C B	2021-22	S K Ramareddy/S Krishnareddy	51	51/*3	158.4	0.88	0.093
		Waste Weir	2021-22				1		0.022
Siddihalli	Soil Moisture Conservation Activity	T C B	2021-22	B T Mahantheshi/Thippeswamy	52	52/*3	239.4	1.33	0.141
		Waste Weir	2021-22				1		0.022
Siddihalli	Soil Moisture Conservation Activity	T C B	2021-22	B T Shivanna/THIPPESWAMY	53	52/*3	288	1.6	0.170
		Waste Weir	2021-22				2		0.044



Village Name	Activity Category	Activity Name	Phasing Year	Beneficiary Name	Bene. Code	Survey No.	Proposed Quantity	Unit	Cost (in Lacs)
Siddihalli	Soil Moisture	T C B	2021-22	B S NAGARAJA/SHARANAPPA Karibasappa	54	52/*/3	648	3.6	0.382
Siddihalli	Conservation Activity	Waste Weir	2021-22				3		0.067
Siddihalli	Soil Moisture	T C B	2021-22	MALLIKARJUNA/DEVENDRAPPA	55	52/*/3b2	210.6	1.17	0.124
Siddihalli	Conservation Activity	Waste Weir	2021-22				2		0.044
Siddihalli	Soil Moisture	T C B	2021-22	A B DAYANAND/BHEEMAREDDY	56	52/*/5	288	1.6	0.170
Siddihalli	Conservation Activity	Waste Weir	2021-22				2		0.044
Siddihalli	Soil Moisture	T C B	2021-22	Hanumanthareddy	57	52/1	318.6	1.77	0.188
Siddihalli	Conservation Activity	Waste Weir	2021-22				2		0.044
Siddihalli	Soil Moisture	T C B	2021-22	Mahantheshappa	58	52/3	239.4	1.33	0.141
Siddihalli	Conservation Activity	Waste Weir	2021-22				1		0.022
Siddihalli	Soil Moisture	T C B	2021-22	Papanna	59	52/4	73.8	0.41	0.044
Siddihalli	Conservation Activity	Waste Weir	2021-22				0		0.000
Siddihalli	Soil Moisture	T C B	2021-22	Thippeswamy B H/Bajje Hanumanthappa	60	53/*/1	316.8	1.76	0.187
Siddihalli	Conservation Activity	Waste Weir	2021-22				2		0.044
Siddihalli	Soil Moisture	T C B	2021-22	B H Anantha Reddy/Hanumanthappa	61	53/*/2	275.4	1.53	0.162
Siddihalli	Conservation Activity	Waste Weir	2021-22				2		0.044
Siddihalli	Soil Moisture	T C B	2021-22	Sulochanamma/Krishna Reddy	62	53/*/2	216	1.2	0.127
Siddihalli	Conservation Activity	Waste Weir	2021-22				1		0.022
Siddihalli	Soil Moisture	T C B	2021-22	Thippeswamy B H/Bajje Hanumanthappa	63	53/*/2	275.4	1.53	0.162
Siddihalli	Conservation Activity	Waste Weir	2021-22				2		0.044
Siddihalli	Soil Moisture	T C B	2021-22	P H MANJUNATHA REDDY/HANUMANTHAPPA	64	53/*/3	631.8	3.51	0.373
Siddihalli	Conservation Activity	Waste Weir	2021-22				3		0.067
Siddihalli	Soil Moisture	T C B	2021-22	B V RAMESHA REDDY/VASUDEVA REDDY	65	53/*/4	324	1.8	0.191
Siddihalli	Conservation Activity	Waste Weir	2021-22				1		0.022
Siddihalli	Soil Moisture	T C B	2021-22	B H Anantha Reddy/Hanumanthappa	66	53/*/5	315	1.75	0.186
Siddihalli	Conservation Activity	Waste Weir	2021-22				2		0.044
Siddihalli	Soil Moisture	T C B	2021-22	THANUSHREE B R/B V RAMESHA REDDY	67	53/*/6	180	1	0.106
Siddihalli	Conservation Activity	Waste Weir	2021-22				2		0.044
Siddihalli	Soil Moisture	T C B	2021-22	B R ANUSHA/B V RAMESH REDDY	68	53/*/7	180	1	0.106
Siddihalli	Conservation Activity	Waste Weir	2021-22				2		0.044
Siddihalli	Soil Moisture	T C B	2021-22	C T SHYAM PRASAD/H THIPPESWAMY	69	54/*/1	219.6	1.22	0.130
Siddihalli	Conservation Activity	Waste Weir	2021-22				2		0.044
Siddihalli	Soil Moisture	T C B	2021-22	MITHUNA KUMAR B M/MANJANNA	70	54/*/2	255.6	1.42	0.151
Siddihalli	Conservation Activity	Waste Weir	2021-22				2		0.044
Siddihalli	Soil Moisture	T C B	2021-22	MALLIKARJUNAPPA A S/SHIVALINGAPPA	71	57/*/1	432	2.4	0.255
Siddihalli	Conservation Activity	Waste Weir	2021-22				2		0.044
Siddihalli	Soil Moisture	T C B	2021-22	K T MANJANNA/THIPPAIAH	72	57/*/1	360	2	0.212
Siddihalli	Conservation Activity	Waste Weir	2021-22				2		0.044
Siddihalli	Soil Moisture	T C B	2021-22	KAMALAMM	73	57/*/1	376.2	2.09	0.222
Siddihalli	Conservation Activity	Waste Weir	2021-22				2		0.044
Siddihalli	Soil Moisture	T C B	2021-22	K V MALLAMMA/Hanumanthareddy	74	57/*/2	336.6	1.87	0.199
Siddihalli	Conservation Activity	Waste Weir	2021-22				2		0.044
Siddihalli	Soil Moisture	T C B	2021-22	THIPPESWAMY S N/Nagendra Reddy	75	59/*/2	316.8	1.76	0.187

Village Name	Activity Category	Activity Name	Phasing Year	Beneficiary Name	Bene. Code	Survey No.	Proposed Quantity	Unit	Cost (in Lacs)
Siddihalli	Conservation Activity	Waste Weir	2021-22				2		0.044
Siddihalli	Soil Moisture	T C B	2021-22	M D RADHA/Y R Babu Reddy	76	59*/3, 59*/8	284.4	1.58	0.168
Siddihalli	Conservation Activity	Waste Weir	2021-22				2		0.044
Siddihalli	Soil Moisture	T C B	2021-22	ANAND REDDI P/Papanna B Jayamma	77	59*/5	102.6	0.57	0.061
Siddihalli	Conservation Activity	Waste Weir	2021-22				1		0.022
Siddihalli	Soil Moisture	T C B	2021-22	VEMAREDDY K G/Gangappa reddy H	78	59*/6	57.6	0.32	0.034
Siddihalli	Conservation Activity	Waste Weir	2021-22				0		0.000
Siddihalli	Soil Moisture	T C B	2021-22	Nagaraja	79	59/4	115.2	0.64	0.068
Siddihalli	Conservation Activity	Waste Weir	2021-22				1		0.022
Siddihalli	Soil Moisture	T C B	2021-22	Thippanna	80	59/7a,59/7ba59/7c	410.4	2.28	0.242
Siddihalli	Conservation Activity	Waste Weir	2021-22				2		0.044
Siddihalli	Soil Moisture	T C B	2021-22	Huligemma	81	59/7c	158.4	0.88	0.093
Siddihalli	Conservation Activity	Waste Weir	2021-22				1		0.022
Siddihalli	Soil Moisture	T C B	2021-22	H raghav reddy/Hanumanthappa	82	60*/1	329.4	1.83	0.194
Siddihalli	Conservation Activity	Waste Weir	2021-22				2		0.044
Siddihalli	Soil Moisture	T C B	2021-22	JAYAMMA/GOVINDAREDDY	83	60*/2	180	1	0.106
Siddihalli	Conservation Activity	Waste Weir	2021-22				2		0.044
Siddihalli	Soil Moisture	T C B	2021-22	P T HANUMAKKA/Govinda Reddy	84	60*/3	162	0.9	0.096
Siddihalli	Conservation Activity	Waste Weir	2021-22				1		0.022
Siddihalli	Soil Moisture	T C B	2021-22	B S THIPPESWAMY/Shivanna b t	85	60*/4	176.4	0.98	0.104
Siddihalli	Conservation Activity	Waste Weir	2021-22				1		0.022
Siddihalli	Soil Moisture	T C B	2021-22	D Sudha	86	60/5	216	1.2	0.127
Siddihalli	Conservation Activity	Waste Weir	2021-22				1		0.022
Siddihalli	Soil Moisture	T C B	2021-22	Hanumanthappa	87	61/1	216	1.2	0.127
Siddihalli	Conservation Activity	Waste Weir	2021-22				2		0.044
Siddihalli	Soil Moisture	T C B	2021-22	Thippeswamy	88	61/2	381.6	2.12	0.225
Siddihalli	Conservation Activity	Waste Weir	2021-22				2		0.044
Siddihalli	Soil Moisture	T C B	2021-22	LOKAPPA S/SAMADAPPA	89	62*/1*	216	1.2	0.127
Siddihalli	Conservation Activity	Waste Weir	2021-22				1		0.022
Siddihalli	Soil Moisture	T C B	2021-22	LOKAPPA S/SAMADAPPA	90	62*/2	196.2	1.09	0.116
Siddihalli	Conservation Activity	Waste Weir	2021-22				2		0.044
Siddihalli	Soil Moisture	T C B	2021-22	G K THIPPESWAMY/Krishna reddy	91	62*/4	194.4	1.08	0.115
Siddihalli	Conservation Activity	Waste Weir	2021-22				2		0.044
Siddihalli	Soil Moisture	T C B	2023-24	H Thippeswamy/Hanumanthappa	92	62*/5	198	1.1	0.117
Siddihalli	Conservation Activity	Waste Weir	2023-24				2		0.044
Siddihalli	Soil Moisture Conservation Activity	T C B	2023-24	NIBBAGUR THIMMANA/Palanna	93	9*/1	81	0.45	0.048
Siddihalli		Waste Weir	2023-24				0		0.000
Siddihalli	Soil Moisture Conservation Activity	T C B	2023-24	N RAMAPPA/PALAI AH	94	9*/2	81	0.45	0.048
Siddihalli		Waste Weir	2023-24				0		0.000
Siddihalli	Soil Moisture Conservation Activity	T C B	2023-24	NIBAGURU SHARANAPPA/THIMMANNA	95	9*/3	81	0.45	0.048
Siddihalli		Waste Weir	2023-24				0		0.000
Siddihalli	Soil Moisture Conservation Activity	T C B	2023-24	CHANDRAMMA/NAGAPPA	96	9*/4	81	0.45	0.048
Siddihalli		Waste Weir	2023-24				0		0.000

Village Name	Activity Category	Activity Name	Phasing Year	Beneficiary Name	Bene. Code	Survey No.	Proposed Quantity	Unit	Cost (in Lacs)
Siddihalli	Soil Moisture Conservation Activity	T C B	2023-24	ERAMMA/SHIVANNA	97	9*/5	190.8	1.06	0.113
Siddihalli		Waste Weir	2023-24				1		0.022
Siddihalli	Soil Moisture Conservation Activity	T C B	2023-24	NIBBAGURU PALANNA/HANUMAPPA	98	9*/6	162	0.9	0.096
Siddihalli		Waste Weir	2023-24				1		0.022
Siddihalli	Soil Moisture Conservation Activity	T C B	2023-24	Thippamma/Bosajja	99	9*/7	162	0.9	0.096
Siddihalli		Waste Weir	2023-24				1		0.022
Siddihalli	Soil Moisture Conservation Activity	T C B	2023-24	Thippamma/Bosajja	100	10*/*	54	0.3	0.032
Siddihalli		Waste Weir	2023-24				0		0.000
Siddihalli	Soil Moisture Conservation Activity	T C B	2023-24	JAYAMMA/THIPPANNA	101	10*/*	54	0.3	0.032
Siddihalli		Waste Weir	2023-24				0		0.000
Siddihalli	Soil Moisture Conservation Activity	T C B	2023-24	NAGARAJAPPA/SIDDAPPA	102	11*/*	205.2	1.14	0.121
Siddihalli		Waste Weir	2023-24				1		0.022
Siddihalli	Soil Moisture Conservation Activity	T C B	2023-24	THIPPAYYA/SIDDAPPA	103	11*/*	205.2	1.14	0.121
Siddihalli		Waste Weir	2023-24				1		0.022
Siddihalli	Soil Moisture Conservation Activity	T C B	2023-24	THIPPAYYA/SIDDAPPA	104	12*/1	144	0.8	0.085
Siddihalli		Waste Weir	2023-24				0		0.000
Siddihalli	Soil Moisture Conservation Activity	T C B	2023-24	H raghav reddy/Hanumanthappa	105	19*/1	284.4	1.58	0.168
Siddihalli		Waste Weir	2023-24				1		0.022
Siddihalli	Soil Moisture Conservation Activity	T C B	2023-24	B.T.Lakshmidevi	106	19/2	217.8	1.21	0.129
Siddihalli		Waste Weir	2023-24				1		0.022
Siddihalli	Soil Moisture Conservation Activity	T C B	2023-24	C.T.Ramareddi	107	19/3	120.6	0.67	0.071
Siddihalli		Waste Weir	2023-24				0		0.000
Siddihalli	Soil Moisture Conservation Activity	T C B	2023-24	R.T.Nagaraja/Rathnamma	108	20*/1	239.4	1.33	0.141
Siddihalli		Waste Weir	2023-24				1		0.022
Siddihalli	Soil Moisture Conservation Activity	T C B	2023-24	T.Mukunda S/O Le   Thippareddi	109	20*/2	279	1.55	0.165
Siddihalli		Waste Weir	2023-24				1		0.022
Siddihalli	Soil Moisture Conservation Activity	T C B	2023-24	A.T.Lakshmanareddy/THIMMAREDDY	110	31*/1	216	1.2	0.127
Siddihalli		Waste Weir	2023-24				1		0.022
Siddihalli	Soil Moisture Conservation Activity	T C B	2023-24	Parvatamma/Ramareddi	111	31/2	252	1.4	0.149
Siddihalli		Waste Weir	2023-24				1		0.022
Siddihalli	Soil Moisture Conservation Activity	T C B	2023-24	Ramappa	112	32/1	124.2	0.69	0.073
Siddihalli		Waste Weir	2023-24				0		0.000
Siddihalli	Soil Moisture Conservation Activity	T C B	2023-24	Iramma	113	33/*	72	0.4	0.042
Siddihalli		Waste Weir	2023-24				0		0.000
Siddihalli	Soil Moisture Conservation Activity	T C B	2023-24	Thippeswamy	114	33/2,	239.4	1.33	0.141
Siddihalli		Waste Weir	2023-24				1		0.022
Siddihalli	Soil Moisture Conservation Activity	T C B	2023-24	THIPPAMMA/H T RAMAPPA	115	34*/*	945	5.25	0.558
Siddihalli		Waste Weir	2023-24				2		0.044
Siddihalli	Soil Moisture Conservation Activity	T C B	2023-24	Ramachandrappa/Tippanna	116	35*/10	72	0.4	0.042
Siddihalli		Waste Weir	2023-24				0		0.000
Siddihalli	Soil Moisture Conservation Activity	T C B	2023-24	LAKSHMIDEVI/THIMMARAYAPPA	117	35*/11	28.8	0.16	0.017
Siddihalli		Waste Weir	2023-24				0		0.000
Siddihalli	Soil Moisture Conservation Activity	T C B	2023-24	RATHNAMMA/KRISHNAPPA	118	35*/12	82.8	0.46	0.049
Siddihalli		Waste Weir	2023-24				0		0.000

Village Name	Activity Category	Activity Name	Phasing Year	Beneficiary Name	Bene. Code	Survey No.	Proposed Quantity	Unit	Cost (in Lacs)
Siddihalli	Soil Moisture Conservation Activity	T C B	2023-24	Chandrappa	119	35/*/13	72	0.4	0.042
Siddihalli		Waste Weir	2023-24				0		0.000
Siddihalli	Soil Moisture Conservation Activity	T C B	2023-24	THIPPAMMA/RAMAPPA	120	35/*/2	396	2.2	0.234
Siddihalli		Waste Weir	2023-24				2		0.044
Siddihalli	Soil Moisture Conservation Activity	T C B	2023-24	Gurushantamma/Ramappa	121	35/*/4	108	0.6	0.064
Siddihalli		Waste Weir	2023-24				0		0.000
Siddihalli	Soil Moisture Conservation Activity	T C B	2023-24	Bosappa/Gondaiah	122	35/*/6	144	0.8	0.085
Siddihalli		Waste Weir	2023-24				0		0.000
Siddihalli	Soil Moisture Conservation Activity	T C B	2023-24	Sanna palappa/Thimmaiah	123	35/*/8	153	0.85	0.090
Siddihalli		Waste Weir	2023-24				0		0.000
Siddihalli	Soil Moisture Conservation Activity	T C B	2023-24	THIPPAMMA/H T RAMAPPA	124	35/*/9	325.8	1.81	0.192
Siddihalli		Waste Weir	2023-24				1		0.022
Siddihalli	Soil Moisture Conservation Activity	T C B	2023-24	Thippaiah	125	35/1	405	2.25	0.239
Siddihalli		Waste Weir	2023-24				2		0.044
Siddihalli	Soil Moisture Conservation Activity	T C B	2023-24	Rajanna	126	35/14	82.8	0.46	0.049
Siddihalli		Waste Weir	2023-24				0		0.000
Siddihalli	Soil Moisture Conservation Activity	T C B	2023-24	Katappa	127	35/5/ 35/7	338.4	1.88	0.200
Siddihalli		Waste Weir	2023-24				1		0.022
Siddihalli	Soil Moisture Conservation Activity	T C B	2023-24	Thippaiah/Bosappa	128	36/*/2, 35/1, 36/*/3	788.4	4.38	0.465
Siddihalli		Waste Weir	2023-24				2		0.044
Siddihalli	Soil Moisture Conservation Activity	T C B	2023-24	MALIGE NAGAPPA/BHOSAPPA	129	36/*/5	90	0.5	0.053
Siddihalli		Waste Weir	2023-24				0		0.000
Siddihalli	Soil Moisture Conservation Activity	T C B	2023-24	G B PANDURANGAPPA/BHOSAPPA	130	36/*/6	106.2	0.59	0.063
Siddihalli		Waste Weir	2023-24				0		0.000
Siddihalli	Soil Moisture Conservation Activity	T C B	2023-24	RATHNAMMA/KRISHNAPPA	131	36/*/7	72	0.4	0.042
Siddihalli		Waste Weir	2023-24				0		0.000
Siddihalli	Soil Moisture Conservation Activity	T C B	2023-24	Chandrappa	132	36/1	216	1.2	0.127
Siddihalli		Waste Weir	2023-24				1		0.022
Siddihalli	Soil Moisture Conservation Activity	T C B	2023-24	Rajappa	133	36/4	216	1.2	0.127
Siddihalli		Waste Weir	2023-24				1		0.022
Siddihalli	Soil Moisture Conservation Activity	T C B	2023-24	VENKATESHA REDDY G/GOVINDA REDDY	134	37/*/1B1	291.6	1.62	0.172
Siddihalli		Waste Weir	2023-24				1		0.022
Siddihalli	Soil Moisture Conservation Activity	T C B	2023-24	SHARANAPPA/THIPAIAH	135	37/*/1B2	360	2	0.212
Siddihalli		Waste Weir	2023-24				1		0.022
Siddihalli	Soil Moisture Conservation Activity	T C B	2023-24	B pushpa/K b govinda raju reddy	136	37/*/3	266.4	1.48	0.157
Siddihalli		Waste Weir	2023-24				1		0.022
Siddihalli	Soil Moisture Conservation Activity	T C B	2023-24	Ramareddi	137	37/1A	288	1.6	0.170
Siddihalli		Waste Weir	2023-24				1		0.022
Siddihalli	Soil Moisture Conservation Activity	T C B	2023-24	sATHYA NARYANA REDDY	138	37/2	243	1.35	0.143
Siddihalli		Waste Weir	2023-24				1		0.022
Siddihalli	Soil Moisture Conservation Activity	T C B	2023-24	GOVINDA REDDY/llyanna Reddy	139	37/4, 38/*/3	586.8	3.26	0.346
Siddihalli		Waste Weir	2023-24				2		0.044
Siddihalli	Soil Moisture Conservation	T C B	2023-24	Mahanthesha Reddi	140	37/5	243	1.35	0.143

Village Name	Activity Category	Activity Name	Phasing Year	Beneficiary Name	Bene. Code	Survey No.	Proposed Quantity	Unit	Cost (in Lacs)
Siddihalli	Activity	Waste Weir	2023-24				1		0.022
Siddihalli	Soil Moisture Conservation	T C B	2023-24	Thippeswamyreddi	141	37/6	723.6	4.02	0.427
Siddihalli	Activity	Waste Weir	2023-24				2		0.044
Siddihalli	Soil Moisture Conservation	T C B	2023-24	D T Aiyannareddi/Thippeswamy	142	38/*/2	471.6	2.62	0.278
Siddihalli	Activity	Waste Weir	2023-24				1		0.022
Siddihalli	Soil Moisture Conservation	T C B	2023-24	GoviNDA REDDY	143	38/1, 38/3	1089	6.05	0.643
Siddihalli	Activity	Waste Weir	2023-24				2		0.044
Siddihalli	Soil Moisture Conservation	T C B	2023-24	D.T.Vishwanatha	144	38/2	945	5.25	0.558
Siddihalli	Activity	Waste Weir	2023-24				2		0.044
Siddihalli	Soil Moisture Conservation	T C B	2023-24	A.T.Lakshmanareddy/THIMMAREDDY	145	39/*/*	1530	8.5	0.903
Siddihalli	Activity	Waste Weir	2023-24				3		0.067
Siddihalli	Soil Moisture Conservation	T C B	2023-24	R.T.Nagaraja/Rathnamma	146	40/*/*	691.2	3.84	0.408
Siddihalli	Activity	Waste Weir	2023-24				2		0.044
Siddihalli	Soil Moisture Conservation	T C B	2023-24	R.T.Nagaraja/Rathnamma	147	40/*/*	457.2	2.54	0.270
Siddihalli	Activity	Waste Weir	2023-24				1		0.022
Siddihalli	Soil Moisture Conservation	T C B	2023-24	M R GEETHA/A G Ramardddy	148	40/*/*	423	2.35	0.250
Siddihalli	Activity	Waste Weir	2023-24				1		0.022
Siddihalli	Soil Moisture Conservation	T C B	2023-24	A LOKESHAREDDY/GOVINDAPPA	149	40/*/*	604.8	3.36	0.357
Siddihalli	Activity	Waste Weir	2023-24				2		0.044
Siddihalli	Soil Moisture Conservation	T C B	2023-24	B.T.RUDRAPPAREDDY/THIPPESWAMY	150	55/*/*	288	1.6	0.170
Siddihalli	Activity	Waste Weir	2023-24				1		0.022
Siddihalli	Soil Moisture Conservation	T C B	2023-24	B T DHANANJAYAREDDY/BAJJE THIPPESWAMY	151	55/*/*	288	1.6	0.170
Siddihalli	Activity	Waste Weir	2023-24				1		0.022
Siddihalli	Soil Moisture Conservation	T C B	2023-24	K H Anantha reddy/KRUSHNA REDDY	152	55/*/*, 55/3	295.2	1.64	0.174
Siddihalli	Activity	Waste Weir	2023-24				1		0.022
Siddihalli	Soil Moisture Conservation	T C B	2023-24	SHAKUNTALA K B/Late Hema Reddy Y	153	55/*/2	396	2.2	0.234
Siddihalli	Activity	Waste Weir	2023-24				1		0.022
Siddihalli	Soil Moisture Conservation	T C B	2023-24	B T MANJANNA REDDY/THIPPESWAMY	154	55/*/3	18	0.1	0.011
Siddihalli	Activity	Waste Weir	2023-24				0		0.000
Halehalli	Soil Moisture Conservation	T C B	2023-24	GURUMURTHY/THIPPAYYA	155	36/*/1	234	1.3	0.138
Halehalli	Activity	Waste Weir	2023-24				1		0.022
Halehalli	Soil Moisture Conservation	T C B	2023-24	H JAYANNA REDDY/Goevindappa	156	36/*/5	349.2	1.94	0.206
Halehalli	Activity	Waste Weir	2023-24				1		0.022
Halehalli	Soil Moisture Conservation	T C B	2023-24	JAYAMMA/GOVINDAPPA	157	36/*/3	345.6	1.92	0.204
Halehalli	Activity	Waste Weir	2023-24				1		0.022
Halehalli	Soil Moisture Conservation	T C B	2023-24	THIPPESWAMY/Hanumamthappa	158	36/*/2	235.8	1.31	0.139
Halehalli	Activity	Waste Weir	2023-24				1		0.022
Halehalli	Soil Moisture Conservation	T C B	2023-24	D.G Govindappa	159	36/4	198	1.1	0.117
Halehalli	Activity	Waste Weir	2023-24				1		0.022
Halehalli	Soil Moisture Conservation	T C B	2023-24	M T dhananjaya/H THIPPESWAMY	160	37/*/4	338.4	1.88	0.200
Halehalli	Activity	Waste Weir	2023-24				1		0.022
Halehalli	Soil Moisture Conservation	T C B	2023-24	PADMA L/LOKESHA REDDI	161	37/*/1	1080	6	0.637
Halehalli	Activity	Waste Weir	2023-24				3		0.067

Village Name	Activity Category	Activity Name	Phasing Year	Beneficiary Name	Bene. Code	Survey No.	Proposed Quantity	Unit	Cost (in Lacs)
Halehalli	Soil Moisture Conservation Activity	T C B	2023-24	SUNANDAMMA/thippeswamy	162	37*/5	288	1.6	0.170
Halehalli		Waste Weir	2023-24				1		0.022
Halehalli	Soil Moisture Conservation Activity	T C B	2023-24	SARASWATHI V T/Timmareddi	163	37*/2	360	2	0.212
Halehalli		Waste Weir	2023-24				1		0.022
Halehalli	Soil Moisture Conservation Activity	T C B	2023-24	VINUTHA M B/Panchaksharayya H C	164	37*/6	216	1.2	0.127
Halehalli		Waste Weir	2023-24				1		0.022
Halehalli	Soil Moisture Conservation Activity	T C B	2023-24	THIPPESWAMY/Hanumamthappa	165	37*/3	144	0.8	0.085
Halehalli		Waste Weir	2023-24				1		0.022
Halehalli	Soil Moisture Conservation Activity	T C B	2023-24	Panchaksharaiah H C/H M Channaiah	166	37*/7	246.6	1.37	0.145
Halehalli		Waste Weir	2023-24				1		0.022
Halehalli	Soil Moisture Conservation Activity	T C B	2023-24	MANJUNATHA REDDI BT/THIPPAREDDI	167	38*/2	615.6	3.42	0.363
Halehalli		Waste Weir	2023-24				1		0.022
Halehalli	Soil Moisture Conservation Activity	T C B	2023-24	B RAMAKRUSHNAREDDY/SANNA HANUMANTHAPPA	168	38*/1	446.4	2.48	0.263
Halehalli		Waste Weir	2023-24				2		0.044
Halehalli	Soil Moisture Conservation Activity	T C B	2023-24	THIPPESWAMY/Hanumamthappa	169	38*/1	221.4	1.23	0.131
Halehalli		Waste Weir	2023-24				1		0.022
Halehalli	Soil Moisture Conservation Activity	T C B	2023-24	SHANTHAMMA/RUDRAPPA REDDY	170	39*/3	216	1.2	0.127
Halehalli		Waste Weir	2023-24				1		0.022
Halehalli	Soil Moisture Conservation Activity	T C B	2023-24	NAGARAJA L/LOKESHAPPA Lakshmi B R	171	39*/4	403.2	2.24	0.238
Halehalli		Waste Weir	2023-24				2		0.044
Halehalli	Soil Moisture Conservation Activity	T C B	2023-24	NAGARAJA L/LOKESHAPPA	172	39*/5	288	1.6	0.170
Halehalli		Waste Weir	2023-24				1		0.022
Halehalli	Soil Moisture Conservation Activity	T C B	2023-24	NAGARAJA L/LOKESHAPPA Sridara	173	39*/2 39/1	241.2	1.34	0.142
Halehalli		Waste Weir	2023-24				1		0.022
Halehalli	Soil Moisture Conservation Activity	T C B	2023-24	B M RUDRAMUNI	174	39/1	216	1.2	0.127
Halehalli		Waste Weir	2021-22				1		0.022
Halehalli	Soil Moisture Conservation Activity	T C B	2021-22	SUSHILAMMA/BHEEMREDDY	175	40*/1, 40*/2	1636.2	9.09	0.965
Halehalli		Waste Weir	2021-22				3		0.067
Halehalli	Soil Moisture Conservation Activity	T C B	2021-22	THIPPESWAMY/THIPPESWAMY	176	41*/5	253.8	1.41	0.150
Halehalli		Waste Weir	2021-22				1		0.022
Halehalli	Soil Moisture Conservation Activity	T C B	2021-22	Sharadamma/Sanna thimmappa	177	41*/3	154.8	0.86	0.091
Halehalli		Waste Weir	2021-22				0		0.000
Halehalli	Soil Moisture Conservation Activity	T C B	2021-22	Sharadamma/Sanna thimmappa Nagaraja	178	41*/3	216	1.2	0.127
Halehalli		Waste Weir	2021-22				1		0.022
Halehalli	Soil Moisture Conservation Activity	T C B	2023-24	Muttappa/Duggappa	179	41*/6	372.6	2.07	0.220
Halehalli		Waste Weir	2023-24				1		0.022
Halehalli	Soil Moisture Conservation Activity	T C B	2023-24	N T Yariswamy	180	41/2	878.4	4.88	0.518
Halehalli		Waste Weir	2023-24				2		0.044
Halehalli	Soil Moisture Conservation Activity	T C B	2023-24	Thimmappa	181	41/1	505.8	2.81	0.298
Halehalli		Waste Weir	2023-24				1		0.022
Halehalli	Soil Moisture Conservation Activity	T C B	2023-24	MADAPPA N G/SANNA HANUMANTHAPPA	182	41*/4	252	1.4	0.149
Halehalli		Waste Weir	2023-24				1		0.022
Halehalli	Soil Moisture Conservation	T C B	2023-24	DUGGAYYA/DUGGAPPA	183	41*/3	370.8	2.06	0.219

Village Name	Activity Category	Activity Name	Phasing Year	Beneficiary Name	Bene. Code	Survey No.	Proposed Quantity	Unit	Cost (in Lacs)
Halehalli	Activity	Waste Weir	2023-24				1		0.022
Halehalli	Soil Moisture Conservation	T C B	2023-24	GURUMURTHY/THIPPAYYA	184	42*/1	768.6	4.27	0.453
Halehalli	Activity	Waste Weir	2023-24				2		0.044
Halehalli	Soil Moisture Conservation	T C B	2023-24	KAMALAMMA/Hanumanthareddy B	185	42*/2	360	2	0.212
Halehalli	Activity	Waste Weir	2023-24				1		0.022
Halehalli	Soil Moisture Conservation	T C B	2023-24	D G Sureha	186	42/3	162	0.9	0.096
Halehalli	Activity	Waste Weir	2023-24				0		0.000
Halehalli	Soil Moisture Conservation	T C B	2023-24	KAMALA/VENKATESHAREDDY	187	43*/2A1	779.4	4.33	0.460
Halehalli	Activity	Waste Weir	2023-24				2		0.044
Halehalli	Soil Moisture Conservation	T C B	2023-24	B RAMAKRUSHNAREDDY/SANNA HANUMANTHAPPA	188	43*/2B	478.8	2.66	0.282
Halehalli	Activity	Waste Weir	2023-24				1		0.022
Halehalli	Soil Moisture Conservation	T C B	2023-24	G T NARAYANAREDDY/THIMMAPPA	189	43*/2A2	273.6	1.52	0.161
Halehalli	Activity	Waste Weir	2023-24				1		0.022
Halehalli	Soil Moisture Conservation	T C B	2023-24	THIMMAREDDI N/G T NARAYANAREDDI	190	43*/1	360	2	0.212
Halehalli	Activity	Waste Weir	2023-24				1		0.022
Halehalli	Soil Moisture Conservation	T C B	2023-24	MADHUMALA/CHANDRAPPA	191	44*/3	131.4	0.73	0.078
Halehalli	Activity	Waste Weir	2023-24				0		0.000
Halehalli	Soil Moisture Conservation	T C B	2023-24	T NIVEDITHA/THIPPAIAH	192	44*/2	261	1.45	0.154
Halehalli	Activity	Waste Weir	2023-24				1		0.022
Halehalli	Soil Moisture Conservation	T C B	2023-24	B RAMAKRUSHNAREDDY/SANNA HANUMANTHAPPA	193	44*/4	264.6	1.47	0.156
Halehalli	Activity	Waste Weir	2023-24				1		0.022
Halehalli	Soil Moisture Conservation	T C B	2023-24	GOVINDAPPA/Nongappa	194	44*/1	354.6	1.97	0.209
Halehalli	Activity	Waste Weir	2023-24				1		0.022
Halehalli	Soil Moisture Conservation	T C B	2023-24	B H SHRINIVASAREDDI/BAILU HANUMANTHAPPA	195	35*/1	401.4	2.23	0.237
Halehalli	Activity	Waste Weir	2023-24				2		0.044
Halehalli	Soil Moisture Conservation	T C B	2023-24	RamaREDDI	196	35*/1	792	4.4	0.467
Halehalli	Activity	Waste Weir	2023-24				2		0.044
Halehalli	Soil Moisture Conservation	T C B	2023-24	B M AVINASH/MANJUNATHA REDDI	197	35*/2	538.2	2.99	0.318
Halehalli	Activity	Waste Weir	2023-24				2		0.044
Halehalli	Soil Moisture Conservation	T C B	2023-24	B K SUSHEEL KUMAR/B K KESHAVAREDDY	198	35*/4	180	1	0.106
Halehalli	Activity	Waste Weir	2023-24				1		0.022
Halehalli	Soil Moisture Conservation	T C B	2023-24	B H KESHAVAREDDI/BAILUHANUMANTHAPPA	199	35*/3	288	1.6	0.170
Halehalli	Activity	Waste Weir	2023-24				1		0.022
Halehalli	Soil Moisture Conservation	T C B	2023-24	Sannanagamma	200	45*/*	1321.2	7.34	0.780
Halehalli	Activity	Waste Weir	2023-24				3		0.067
Halehalli	Soil Moisture Conservation	T C B	2023-24	Krishnappa	201	46*/*	379.8	2.11	0.224
Halehalli	Activity	Waste Weir	2023-24				2		0.044
Halehalli	Soil Moisture Conservation	T C B	2023-24	N Pradeep/G R Narayanareddy	202	47*/1A	293.4	1.63	0.173
Halehalli	Activity	Waste Weir	2023-24				1		0.022
Halehalli	Soil Moisture Conservation	T C B	2023-24	MahalinGAPPA	203	47*/*	144	0.8	0.085
Halehalli	Activity	Waste Weir	2023-24				0		0.000



Village Name	Activity Category	Activity Name	Phasing Year	Beneficiary Name	Bene. Code	Survey No.	Proposed Quantity	Unit	Cost (in Lacs)
Halehalli	Soil Moisture Conservation Activity	T C B	2023-24	MANJUNATHA REDDI BT/THIPPAREDDI	204	47/*/3A, 47/2, 47/*/3B	1310.4	7.28	0.773
Halehalli		Waste Weir	2023-24				3		0.067
Halehalli	Soil Moisture Conservation Activity	T C B	2023-24	V GURULINGAPPA/veeranna	205	48/*/1	288	1.6	0.170
Halehalli		Waste Weir	2023-24				1		0.022
Halehalli	Soil Moisture Conservation Activity	T C B	2023-24	V RANGAPPA/M veeranna	206	48/*/2	232.2	1.29	0.137
Halehalli		Waste Weir	2023-24				1		0.022
Halehalli	Soil Moisture Conservation Activity	T C B	2023-24	Nagendrappa	207	49/*, 50/*, 51/1	520.2	2.89	0.307
Halehalli		Waste Weir	2023-24				1		0.022
Halehalli	Soil Moisture Conservation Activity	T C B	2023-24	Shabinataz/Shamshir haamad	208	51/4	235.8	1.31	0.139
Halehalli		Waste Weir	2023-24				1		0.022
Halehalli	Soil Moisture Conservation Activity	T C B	2023-24	DONNAPPA REDDY/Thimappa reddy	209	51/*/5	169.2	0.94	0.100
Halehalli		Waste Weir	2023-24				1		0.022
Halehalli	Soil Moisture Conservation Activity	T C B	2023-24	R T VENKATESH REDDY/THIMMAREDDY	210	51/*/6, 51/2	162	0.9	0.096
Halehalli		Waste Weir	2023-24				0		0.000
Halehalli	Soil Moisture Conservation Activity	T C B	2023-24	RATHNAMMA/THIMMAREDDY	211	51/*/3	108	0.6	0.064
Halehalli		Waste Weir	2023-24				0		0.000
Halehalli	Soil Moisture Conservation Activity	T C B	2023-24	SANGAMESHWARA/PALLAPPA	212	53/*/2A	361.8	2.01	0.213
Halehalli		Waste Weir	2023-24				1		0.022
Halehalli	Soil Moisture Conservation Activity	T C B	2021-22	G.P.Shivanna	213	53/2a	360	2	0.212
Halehalli		Waste Weir	2021-22				1		0.022
Halehalli	Soil Moisture Conservation Activity	T C B	2021-22	MAHALINGAPPA/MUDDU BALAPPA	214	53/*/2B, 53/1	406.8	2.26	0.240
Halehalli		Waste Weir	2022-23				2		0.044
Halehalli	Soil Moisture Conservation Activity	T C B	2022-23	B G JAYALAKSHMI/S R Hanumantha Reddy	215	53/*/3	351	1.95	0.207
Halehalli		Waste Weir	2022-23				1		0.022
Halehalli	Soil Moisture Conservation Activity	T C B	2022-23	Thippeswami/Venkatappa	216	54/*/1	145.8	0.81	0.086
Halehalli		Waste Weir	2022-23				0		0.000
Halehalli	Soil Moisture Conservation Activity	T C B	2022-23	B RAMAKRUSHNAREDDY/SANNA HANUMANTHAPPA	217	54/*/1	27	0.15	0.016
Halehalli		Waste Weir	2022-23				0		0.000
Halehalli	Soil Moisture Conservation Activity	T C B	2022-23	V.Shivannareddi	218	54/1	45	0.25	0.027
Halehalli		Waste Weir	2022-23				0		0.000
Halehalli	Soil Moisture Conservation Activity	T C B	2022-23	Sannahanumanthappa	219	54/5	73.8	0.41	0.044
Halehalli		Waste Weir	2022-23				0		0.000
Halehalli	Soil Moisture Conservation Activity	T C B	2022-23	B,T ManjunathaReddi	220	54/3, 54/2	99	0.55	0.058
Halehalli		Waste Weir	2022-23				0		0.000
Halehalli	Soil Moisture Conservation Activity	T C B	2022-23	GURUMURTHY/THIPPAYYA	221	55/*/*	118.8	0.66	0.070
Halehalli		Waste Weir	2022-23				0		0.000
Halehalli	Soil Moisture Conservation Activity	T C B	2022-23	Thipperudrappa	222	55/*/*	358.2	1.99	0.211
Halehalli		Waste Weir	2022-23				1		0.022
Halehalli	Soil Moisture Conservation Activity	T C B	2022-23	NAGESHA J/D H Jayanna	223	56/*/5	118.8	0.66	0.070
Halehalli		Waste Weir	2022-23				0		0.000
Halehalli	Soil Moisture Conservation Activity	T C B	2022-23	ANJUNEYA T/SANNATHIMMAPPA	224	56/*/1	241.2	1.34	0.142
Halehalli		Waste Weir	2022-23				0		0.000
Halehalli	Soil Moisture Conservation	T C B	2022-23	ABHISHEK H R/RAVISH H D	225	56/*/4	239.4	1.33	0.141

Village Name	Activity Category	Activity Name	Phasing Year	Beneficiary Name	Bene. Code	Survey No.	Proposed Quantity	Unit	Cost (in Lacs)
Halehalli	Activity	Waste Weir	2022-23				1		0.022
Halehalli	Soil Moisture Conservation	T C B	2022-23	SHARADAMMA/Ningappa	226	56*/6,56*/3	216	1.2	0.127
Halehalli	Activity	Waste Weir	2022-23				1		0.022
Halehalli	Soil Moisture Conservation	T C B	2022-23	N.T.Yariswamy	227	56/2	486	2.7	0.287
Halehalli	Activity	Waste Weir	2022-23				1		0.022
Halehalli	Soil Moisture Conservation	T C B	2022-23	Duggappa	228	56*/4	239.4	1.33	0.141
Halehalli	Activity	Waste Weir	2022-23				1		0.022
Halehalli	Soil Moisture Conservation	T C B	2022-23	Srinivasareddi	229	57/6	126	0.7	0.074
Halehalli	Activity	Waste Weir	2022-23				0		0.000
Halehalli	Soil Moisture Conservation	T C B	2022-23	Shivaramareddi	230	57/4	126	0.7	0.074
Halehalli	Activity	Waste Weir	2022-23				0		0.000
Halehalli	Soil Moisture Conservation	T C B	2022-23	B.H.Keshavareddi	231	57/5	234	1.3	0.138
Halehalli	Activity	Waste Weir	2022-23				1		0.022
Halehalli	Soil Moisture Conservation	T C B	2022-23	Thipperudrappa	232	57/1	568.8	3.16	0.336
Halehalli	Activity	Waste Weir	2022-23				2		0.044
Halehalli	Soil Moisture Conservation	T C B	2022-23	T.Mamatha /Keshavareddi	233	57/2, 57/3	342	1.9	0.202
Halehalli	Activity	Waste Weir	2022-23				1		0.022
Hiremallanahole	Soil Moisture Conservation	T C B	2022-23	MALLAKKA/DODDA THIPPESWAMY	234	49*/1	32.4	0.18	0.019
Hiremallanahole	Activity	Waste Weir	2022-23				0		0.000
Hiremallanahole	Soil Moisture Conservation	T C B	2022-23	Mahalingappa	235	49/2	64.8	0.36	0.038
Hiremallanahole	Activity	Waste Weir	2022-23				0		0.000
Hiremallanahole	Soil Moisture Conservation	T C B	2022-23	.H T THIPPESWAMY/kr thippeswamy	236	49*/3	68.4	0.38	0.040
Hiremallanahole	Activity	Waste Weir	2022-23				0		0.000
Hiremallanahole	Soil Moisture Conservation	T C B	2022-23	NAGALINGAPPA G P/PALLAPPA	237	49*/4	68.4	0.38	0.040
Hiremallanahole	Activity	Waste Weir	2022-23				0		0.000
Hiremallanahole	Soil Moisture Conservation	T C B	2022-23	H T JAYASHANKARAPPA/TALKERAPPA	238	51*/1	230.4	1.28	0.136
Hiremallanahole	Activity	Waste Weir	2022-23				1		0.022
Hiremallanahole	Soil Moisture Conservation	T C B	2022-23	MANJUNATHA SWAMY H S/H SHARANAPPA	239	51*/2	117	0.65	0.069
Hiremallanahole	Activity	Waste Weir	2022-23				0		0.000
Hiremallanahole	Soil Moisture Conservation	T C B	2022-23	NAGAMMA/VEERABHADRAPPA	240	53*/1	142.2	0.79	0.084
Hiremallanahole	Activity	Waste Weir	2022-23				0		0.000
Hiremallanahole	Soil Moisture Conservation	T C B	2022-23	MANJUNATHA SWAMY H S/H SHARANAPPA	241	53*/2	126	0.7	0.074
Hiremallanahole	Activity	Waste Weir	2022-23				0		0.000
Hiremallanahole	Soil Moisture Conservation	T C B	2022-23	Chandramma	242	57*/*	369	2.05	0.218
Hiremallanahole	Activity	Waste Weir	2022-23				2		0.044
Hiremallanahole	Soil Moisture Conservation	T C B	2022-23	G k nagalingappa/G kallappa	243	58*/1, 58*/2A	532.8	2.96	0.314
Hiremallanahole	Activity	Waste Weir	2022-23				2		0.044
Hiremallanahole	Soil Moisture Conservation	T C B	2022-23	N Ashwathareddi	244	58/3	336.6	1.87	0.199
Hiremallanahole	Activity	Waste Weir	2022-23				1		0.022
Hiremallanahole	Soil Moisture Conservation	T C B	2022-23	A.D.Hanumanthappa	245	59*/*, 60*/*	372.6	2.07	0.220
Hiremallanahole	Activity	Waste Weir	2022-23				1		0.022
Hiremallanahole	Soil Moisture Conservation	T C B	2022-23	Halappa	246	59*/*	176.4	0.98	0.104
Hiremallanahole	Activity	Waste Weir	2022-23				0		0.000
Hiremallanahole	Soil Moisture Conservation	T C B	2022-23	N nagabhushana/Nagappa	247	61*/*	567	3.15	0.335

Village Name	Activity Category	Activity Name	Phasing Year	Beneficiary Name	Bene. Code	Survey No.	Proposed Quantity	Unit	Cost (in Lacs)
Hiremallanahole	Activity	Waste Weir	2022-23				2		0.044
Hiremallanahole	Soil Moisture Conservation	T C B	2022-23	PALAKSHAMMA/SANNAPALAPPA	248	62/*/1	82.8	0.46	0.049
Hiremallanahole	Activity	Waste Weir	2022-23				0		0.000
Hiremallanahole	Soil Moisture Conservation	T C B	2022-23	Mylari Rao B/Bheema Rao	249	62/*/10	120.6	0.67	0.071
Hiremallanahole	Activity	Waste Weir	2022-23				0		0.000
Hiremallanahole	Soil Moisture Conservation	T C B	2022-23	Thimmakka/Gurubasappa	250	62/*/2	95.4	0.53	0.056
Hiremallanahole	Activity	Waste Weir	2022-23				0		0.000
Hiremallanahole	Soil Moisture Conservation	T C B	2022-23	GIDDAJJARA DODDAPALAPPA/THIMMAJJA	251	62/*/2	133.2	0.74	0.079
Hiremallanahole	Activity	Waste Weir	2022-23				0		0.000
Hiremallanahole	Soil Moisture Conservation	T C B	2022-23	Sanna palappa/Thimmaiah	252	62/*/2	221.4	1.23	0.131
Hiremallanahole	Activity	Waste Weir	2022-23				1		0.022
Hiremallanahole	Soil Moisture Conservation	T C B	2022-23	BADAMMA/THIPPANNA	253	62/*/4	68.4	0.38	0.040
Hiremallanahole	Activity	Waste Weir	2022-23				0		0.000
Hiremallanahole	Soil Moisture Conservation	T C B	2022-23	Ramanna	254	62/9	117	0.65	0.069
Hiremallanahole	Activity	Waste Weir	2022-23				0		0.000
Hiremallanahole	Soil Moisture Conservation	T C B	2022-23	Halaswamy	255	62/7	55.8	0.31	0.033
Hiremallanahole	Activity	Waste Weir	2022-23				0		0.000
Hiremallanahole	Soil Moisture Conservation	T C B	2022-23	H.P.Hanumappa	256	62/3	111.6	0.62	0.066
Hiremallanahole	Activity	Waste Weir	2022-23				0		0.000
Hiremallanahole	Soil Moisture Conservation	T C B	2022-23	T REMESHREDDY/H THIPPESWAMY	257	62/*/5	100.8	0.56	0.059
Hiremallanahole	Activity	Waste Weir	2022-23				0		0.000
Hiremallanahole	Soil Moisture Conservation	T C B	2022-23	GURUSHANTAMMA/RAMAPPA	258	62/*/6	104.4	0.58	0.062
Hiremallanahole	Activity	Waste Weir	2022-23				0		0.000
Hiremallanahole	Soil Moisture Conservation	T C B	2022-23	R VEERESH/PUJARI RAMAPP	259	62/*/8	72	0.4	0.042
Hiremallanahole	Activity	Waste Weir	2022-23				0		0.000
Hiremallanahole	Soil Moisture Conservation	T C B	2022-23	PALAMMA/POOJARI SANNAPALAPPA	260	63/*/*	158.4	0.88	0.093
Hiremallanahole	Activity	Waste Weir	2022-23				1		0.022
Hiremallanahole	Soil Moisture Conservation	T C B	2022-23	Sanna Palappa/Chinnappa	261	63/*/*	302.4	1.68	0.178
Hiremallanahole	Activity	Waste Weir	2022-23				1		0.022
Hiremallanahole	Soil Moisture Conservation	T C B	2022-23	SOUBHAGYAMMA/NAGAPPA	262	63/*/1	428.4	2.38	0.253
Hiremallanahole	Activity	Waste Weir	2022-23				2		0.044
Hiremallanahole	Soil Moisture Conservation	T C B	2021-22	GIDDAJJARA DODDAPALAPPA/THIMMAJJA	263	63/*/3	158.4	0.88	0.093
Hiremallanahole	Activity	Waste Weir	2021-22				0		0.000
Hiremallanahole	Soil Moisture Conservation	T C B	2021-22	NAZMARUF ASHA BI ITAGI/Mahamed rafi	264	65/*/*	163.8	0.91	0.097
Hiremallanahole	Activity	Waste Weir	2021-22				1		0.022
Hiremallanahole	Soil Moisture Conservation	T C B	2021-22	Hanumanthappa	265	66/*/*	180	1	0.106
Hiremallanahole	Activity	Waste Weir	2021-22				1		0.022
Hiremallanahole	Soil Moisture Conservation	T C B	2021-22	THIPPIRAMMA/LATE THIPPESWAMY	266	67/*/1	198	1.1	0.117
Hiremallanahole	Activity	Waste Weir	2021-22				1		0.022
Hiremallanahole	Soil Moisture Conservation	T C B	2021-22	BASAVARAJAPPA/SANNARAMAPPA	267	67/*/2	199.8	1.11	0.118
Hiremallanahole	Activity	Waste Weir	2021-22				1		0.022
Hiremallanahole	Soil Moisture Conservation	T C B	2021-22	M T Manjunatha Swamy/THIPPESWAMY	268	67/*/3	198	1.1	0.117
Hiremallanahole	Activity	Waste Weir	2021-22				1		0.022
Hiremallanahole	Soil Moisture Conservation	T C B	2021-22	Sasrojamma	269	68/*, 69/*	558	3.1	0.329

Village Name	Activity Category	Activity Name	Phasing Year	Beneficiary Name	Bene. Code	Survey No.	Proposed Quantity	Unit	Cost (in Lacs)
Hiremallanahole	Activity	Waste Weir	2021-22				2		0.044
Hiremallanahole	Soil Moisture Conservation	T C B	2021-22	T DEVENDRAPPA/THIMMANNA	270	71/*/1A	135	0.75	0.080
Hiremallanahole	Activity	Waste Weir	2021-22				0		0.000
Hiremallanahole	Soil Moisture Conservation	T C B	2021-22	K H LOKESHA REDDY/hanumantharaddy	271	71/*/1B	138.6	0.77	0.082
Hiremallanahole	Activity	Waste Weir	2021-22				0		0.000
Hiremallanahole	Soil Moisture Conservation	T C B	2021-22	Thippaih	272	71/2	262.8	1.46	0.155
Hiremallanahole	Activity	Waste Weir	2021-22				1		0.022
Hiremallanahole	Soil Moisture Conservation	T C B	2021-22	Channamma/Thimmappa	273	72/*/*	36	0.2	0.021
Hiremallanahole	Activity	Waste Weir	2021-22				0		0.000
Hiremallanahole	Soil Moisture Conservation	T C B	2021-22	H N NAGAPPA/Nagappa	274	72/*/*	45	0.25	0.027
Hiremallanahole	Activity	Waste Weir	2021-22				0		0.000
Hiremallanahole	Soil Moisture Conservation	T C B	2021-22	ERAMMA/ODEBASAPPA	275	72/*/*	54	0.3	0.032
Hiremallanahole	Activity	Waste Weir	2021-22				0		0.000
Hiremallanahole	Soil Moisture Conservation	T C B	2021-22	H N NAGAPPA/Nagappa	276	72/*/*	72	0.4	0.042
Hiremallanahole	Activity	Waste Weir	2021-22				0		0.000
Hiremallanahole	Soil Moisture Conservation	T C B	2021-22	SHANHAVEERAMMA/MANDAJJA	277	72/*/*	72	0.4	0.042
Hiremallanahole	Activity	Waste Weir	2021-22				0		0.000
Hiremallanahole	Soil Moisture Conservation	T C B	2021-22	Revanna/Gurupadappa	278	72/*/*	72	0.4	0.042
Hiremallanahole	Activity	Waste Weir	2021-22				0		0.000
Hiremallanahole	Soil Moisture Conservation	T C B	2021-22	LOKESHI H T/DASAJJARA	279	72/*/4	72	0.4	0.042
Hiremallanahole	Activity	Waste Weir	2021-22				0		0.000
Hiremallanahole	Soil Moisture Conservation	T C B	2021-22	Kamappa	280	72/5	57.6	0.32	0.034
Hiremallanahole	Activity	Waste Weir	2021-22				0		0.000
Hiremallanahole	Soil Moisture Conservation	T C B	2021-22	Palakshappa	281	72/3	48.6	0.27	0.029
Hiremallanahole	Activity	Waste Weir	2021-22				0		0.000
Hiremallanahole	Soil Moisture Conservation	T C B	2021-22	HEMALATHA R/SRINIVAS REDDY	282	73/*/1	491.4	2.73	0.290
Hiremallanahole	Activity	Waste Weir	2021-22				2		0.044
Hiremallanahole	Soil Moisture Conservation	T C B	2021-22	Gangadarappa/Gudumaiah	283	73/2	122.04	0.678	0.072
Hiremallanahole	Activity	Waste Weir	2021-22				0		0.000
Hiremallanahole	Soil Moisture Conservation	T C B	2021-22	N nagabhushana/Nagappa	284	74/*/*	160.2	0.89	0.095
Hiremallanahole	Activity	Waste Weir	2021-22				0		0.000
Hiremallanahole	Soil Moisture Conservation	T C B	2021-22	H N NAGAPPA/Nagappa	285	74/*/*	162	0.9	0.096
Hiremallanahole	Activity	Waste Weir	2021-22				1		0.022
Hiremallanahole	Soil Moisture Conservation	T C B	2021-22	H PRASANNA/h t thippaiah	286	74/*/1	91.8	0.51	0.054
Hiremallanahole	Activity	Waste Weir	2021-22				0		0.000
Hiremallanahole	Soil Moisture Conservation	T C B	2021-22	thimmappa	287	74/1	88.2	0.49	0.052
Hiremallanahole	Activity	Waste Weir	2021-22				0		0.000
Hiremallanahole	Soil Moisture Conservation	T C B	2021-22	PALAPPA H P/Sannapalappa	288	74/*/2	91.8	0.51	0.054
Hiremallanahole	Activity	Waste Weir	2021-22				0		0.000
Hiremallanahole	Soil Moisture Conservation	T C B	2021-22	Thippaiah	289	74/3	129.6	0.72	0.076
Hiremallanahole	Activity	Waste Weir	2021-22				0		0.000
Hiremallanahole	Soil Moisture Conservation	T C B	2021-22	GOWDRU THIPPAIAH/MALLAPPA	290	74/*/6	396	2.2	0.234
Hiremallanahole	Activity	Waste Weir	2021-22				1		0.022
Hiremallanahole	Soil Moisture Conservation	T C B	2021-22	Revanna/Gurupadappa	291	74/7	72	0.4	0.042

Village Name	Activity Category	Activity Name	Phasing Year	Beneficiary Name	Bene. Code	Survey No.	Proposed Quantity	Unit	Cost (in Lacs)
Hiremallanahole	Activity	Waste Weir	2021-22				0		0.000
Hiremallanahole	Soil Moisture Conservation	T C B	2021-22	Sharanamma/Hanumappa	292	74/*/8	72	0.4	0.042
Hiremallanahole	Activity	Waste Weir	2021-22				0		0.000
Hiremallanahole	Soil Moisture Conservation	T C B	2021-22	GOWDRU SHADAKSHARAPA/SANNA PALAPPA	293	75/*/3	144	0.8	0.085
Hiremallanahole	Activity	Waste Weir	2021-22				0		0.000
Hiremallanahole	Soil Moisture Conservation	T C B	2021-22	Sannathippaiah	294	75/*,75*/1	298.8	1.66	0.176
Hiremallanahole	Activity	Waste Weir	2021-22				1		0.022
Hiremallanahole	Soil Moisture Conservation	T C B	2021-22	G P Balakrishna	295	75/*,75/3	163.8	0.91	0.097
Hiremallanahole	Activity	Waste Weir	2021-22				1		0.022
Hiremallanahole	Soil Moisture Conservation	T C B	2021-22	Murudappa	296	76/1	37.8	0.21	0.022
Hiremallanahole	Activity	Waste Weir	2021-22				0		0.000
Hiremallanahole	Soil Moisture Conservation	T C B	2021-22	JAYAMMA/THIMMAPPA	297	76/*/2	18	0.1	0.011
Hiremallanahole	Activity	Waste Weir	2021-22				0		0.000
Hiremallanahole	Soil Moisture Conservation	T C B	2021-22	K BASAVARAJA/K KARIYAPPA	298	76/*/2	23.4	0.13	0.014
Hiremallanahole	Activity	Waste Weir	2021-22				0		0.000
Hiremallanahole	Soil Moisture Conservation	T C B	2021-22	THIPPESWAMY K/THIPPESWAMY K	299	76/*/2	25.2	0.14	0.015
Hiremallanahole	Activity	Waste Weir	2021-22				0		0.000
Hiremallanahole	Soil Moisture Conservation	T C B	2021-22	Grumurthi	300	76/*/2	37.8	0.21	0.022
Hiremallanahole	Activity	Waste Weir	2021-22				0		0.000
Hiremallanahole	Soil Moisture Conservation	T C B	2021-22	Devaendrappa	301	76/*/2	25.2	0.14	0.015
Hiremallanahole	Activity	Waste Weir	2021-22				0		0.000
Hiremallanahole	Soil Moisture Conservation	T C B	2021-22	GOPALA/THIPPAIAH	302	76/*/2	37.8	0.21	0.022
Hiremallanahole	Activity	Waste Weir	2021-22				0		0.000
Hiremallanahole	Soil Moisture Conservation	T C B	2021-22	Balamma	303	76/3	55.8	0.31	0.033
Hiremallanahole	Activity	Waste Weir	2021-22				0		0.000
Hiremallanahole	Soil Moisture Conservation	T C B	2021-22	Hanumaiah	304	76/4	50.4	0.28	0.030
Hiremallanahole	Activity	Waste Weir	2021-22				0		0.000
Hiremallanahole	Soil Moisture Conservation	T C B	2021-22	Sannathippaiah	305	76/5	50.4	0.28	0.030
Hiremallanahole	Activity	Waste Weir	2021-22				0		0.000
Hiremallanahole	Soil Moisture Conservation	T C B	2021-22	GIDDAJJARA DODDAPALAPPA/THIMMAJJA	306	76/*/6	30.6	0.17	0.018
Hiremallanahole	Activity	Waste Weir	2021-22				0		0.000
Hiremallanahole	Soil Moisture Conservation	T C B	2021-22	G B MEENAKSHAMMA/H R HASWAMY	307	91/*/2	275.4	1.53	0.162
Hiremallanahole	Activity	Waste Weir	2021-22				1		0.022
Hiremallanahole	Soil Moisture Conservation	T C B	2021-22	H T JAYASHANKARAPPA/TALKERAPPA	308	180/*/1	347.4	1.93	0.205
Hiremallanahole	Activity	Waste Weir	2021-22				2		0.044
Hiremallanahole	Soil Moisture Conservation	T C B	2021-22	PAVANA H T/H S THIPPESWAMY	309	180/*/2	90	0.5	0.053
Hiremallanahole	Activity	Waste Weir	2021-22				0		0.000
Siddihalli	Soil Moisture Conservation	RC/BC/NRVT/DC/LRS	2021-22	Common Land	1	40	1	1	0.732
Siddihalli	Soil Moisture Conservation	RC/BC/NRVT/DC/LRS	2021-22	Common Land	2	53	1	1	0.732
Siddihalli	Soil Moisture Conservation	RC/BC/NRVT/DC/LRS	2021-22	Common Land	3	39	1	1	0.732
Halehalli	Soil Moisture Conservation	RC/BC/NRVT/DC/LRS	2021-22	Common Land	4	62	1	1	0.732
Halehalli	Soil Moisture Conservation	RC/BC/NRVT/DC/LRS	2021-22	Common Land	5	46	1	1	0.732
Halehalli	Soil Moisture Conservation	RC/BC/NRVT/DC/LRS	2021-22	Common Land	6	47	1	1	0.732

Village Name	Activity Category	Activity Name	Phasing Year	Beneficiary Name	Bene. Code	Survey No.	Proposed Quantity	Unit	Cost (in Lacs)
Halehalli	Soil Moisture Conservation	RC/BC/NRVT/DC/LRS	2021-22		7	35	1	1	0.732
Halehalli	Soil Moisture Conservation	RC/BC/NRVT/DC/LRS	2021-22		8	63	1	1	0.732
Halehalli	Water Harvesting Activity	Check Dam	2021-22	Common Land	7	49,53,58	1	89	7.000
Halehalli	Water Harvesting Activity	Check Dam	2021-22	Common Land	8	51	1	90	7.000
Halehalli	Water Harvesting Activity	Check Dam	2021-22	Common Land	9	56	1	85	7.000
Halehalli	Water Harvesting Activity	Check Dam	2021-22	Common Land	10	57	1	95	7.000
Musturu	Soil Moisture	T C B	2021-22	Siddalingamurthy K M/k m ballapaiyah	1766	138/*/1	106.2	0.59	0.063
Musturu	Conservation Activity	Waste Weir	2021-22				1		0.013
Musturu	Soil Moisture	T C B	2021-22	Siddalingamurthy K M/k m ballapaiyah	1767	138/*/5	550.8	3.06	0.325
Musturu	Conservation Activity	Waste Weir	2021-22				1		0.068
Musturu	Soil Moisture	T C B	2021-22	SAVITRAMMA/BORAPPANAYAKA K	1768	138/*/2	108	0.6	0.064
Musturu	Conservation Activity	Waste Weir	2021-22				1		0.013
Musturu	Soil Moisture	T C B	2021-22	Vasanth Kumar K/Borappa	1769	138/*/1	72	0.4	0.042
Musturu	Conservation Activity	Waste Weir	2021-22				1		0.009
Musturu	Soil Moisture	T C B	2021-22	BASAMMA/THIMAIYA	1770	138/*/1	349.2	1.94	0.206
Musturu	Conservation Activity	Waste Weir	2021-22				1		0.043
Musturu	Soil Moisture	T C B	2021-22	SHEELA/THIMMANNA	1771	138/*/1	72	0.4	0.042
Musturu	Conservation Activity	Waste Weir	2021-22				1		0.009
Musturu	Soil Moisture	T C B	2021-22	S HUMPAMMA/THIPPESWAMY	1772	138/*/1	529.2	2.94	0.312
Musturu	Conservation Activity	Waste Weir	2021-22				1		0.065
Musturu	Soil Moisture	T C B	2021-22	S HUMPAMMA/THIPPESWAMY	1773	138/*/1	315	1.75	0.186
Musturu	Conservation Activity	Waste Weir	2021-22				1		0.039
Musturu	Soil Moisture	T C B	2021-22	MUTYAPPA/muthappa	1774	138/*/1	327.6	1.82	0.193
Musturu	Conservation Activity	Waste Weir	2021-22				1		0.040
Musturu	Soil Moisture	T C B	2023-24	K M GIRIJAMMA/Mallikarjunaiah b	1775	138/*/3	210.6	1.17	0.124
Musturu	Conservation Activity	Waste Weir	2023-24				1		0.026
Musturu	Soil Moisture	T C B	2023-24	REVANA SIDDAIAH/BALAPPAIAH	1776	138/*/4	367.2	2.04	0.217
Musturu	Conservation Activity	Waste Weir	2023-24				1		0.045
Musturu	Soil Moisture	T C B	2023-24	K M GANGADHARAIH/mallaiah	1777	138/*/1	846	4.7	0.499
Musturu	Conservation Activity	Waste Weir	2023-24				1		0.104
Musturu	Soil Moisture	T C B	2023-24	K M GANGADHARAIH/mallaiah	1778	138/*/1	219.6	1.22	0.130
Musturu	Conservation Activity	Waste Weir	2023-24				1		0.027
Musturu	Soil Moisture	T C B	2023-24	M THIMMAPPA/THIMMPPA	1779	138/*/1	106.2	0.59	0.063
Musturu	Conservation Activity	Waste Weir	2023-24				1		0.013
Musturu	Soil Moisture	T C B	2023-24	K T NAGARAJA/THIMMAPPA	1780	142/*/5	32.4	0.18	0.019
Musturu	Conservation Activity	Waste Weir	2023-24				1		0.004
Musturu	Soil Moisture	T C B	2023-24	MUTYAPPA/muthappa	1781	142/*/2	478.8	2.66	0.282
Musturu	Conservation Activity	Waste Weir	2023-24				1		0.059
Musturu	Soil Moisture	T C B	2023-24	T MUTHYAPPA/thimmanna	1782	142/*/5	32.4	0.18	0.019
Musturu	Conservation Activity	Waste Weir	2023-24				1		0.004
Musturu	Soil Moisture	T C B	2023-24	JAYAMMA/ningappa	1783	142/*/3	226.8	1.26	0.134
Musturu	Conservation Activity	Waste Weir	2023-24				1		0.028
Musturu	Soil Moisture	T C B	2023-24	RANGAPPA K T/THIMMAPPA	1784	142/*/5	32.4	0.18	0.019
Musturu	Conservation Activity	Waste Weir	2023-24				1		0.004

Village Name	Activity Category	Activity Name	Phasing Year	Beneficiary Name	Bene. Code	Survey No.	Proposed Quantity	Unit	Cost (in Lacs)
Musturu	Soil Moisture	T C B	2023-24	M REVANNA/MALLAPPA	1785	143/*/*	660.6	3.67	0.390
Musturu	Conservation Activity	Waste Weir	2023-24				1		0.081
Musturu	Soil Moisture	T C B	2023-24	NAGARAJA/Mathyappa	1786	144/*/1	207	1.15	0.122
Musturu	Conservation Activity	Waste Weir	2023-24				1		0.026
Musturu	Soil Moisture	T C B	2023-24	Y M NINGAPPA/MUTHYAPPA	1787	144/*/3	208.8	1.16	0.123
Musturu	Conservation Activity	Waste Weir	2023-24				1		0.026
Musturu	Soil Moisture	T C B	2023-24	THIMMAPPA Y M/MUTHAIPPA Y M	1788	144/*/4	192.6	1.07	0.114
Musturu	Conservation Activity	Waste Weir	2023-24				1		0.024
Bennehalli	Soil Moisture	T C B	2023-24	SARSWATHI/ramalingappa	1789	19/*/6	280.8	1.56	0.166
Bennehalli	Conservation Activity	Waste Weir	2023-24				1		0.035
Bennehalli	Soil Moisture	T C B	2023-24	B K SHANTHAKUMARAMMA/G NIJALINGAPPA	1790	19/*/1	561.6	3.12	0.331
Bennehalli	Conservation Activity	Waste Weir	2023-24				1		0.069
Bennehalli	Soil Moisture	T C B	2023-24	G N ASHOKA/NIJALINGAPPA	1791	19/*/3	342	1.9	0.202
Bennehalli	Conservation Activity	Waste Weir	2023-24				1		0.042
Bennehalli	Soil Moisture	T C B	2023-24	BHUVANESHA G N/NIJALINGAPPA	1792	19/*/4	82.8	0.46	0.049
Bennehalli	Conservation Activity	Waste Weir	2023-24				1		0.010
Bennehalli	Soil Moisture	T C B	2023-24	BHUVANESHA G N/NIJALINGAPPA	1793	19/*/5	79.2	0.44	0.047
Bennehalli	Conservation Activity	Waste Weir	2023-24				1		0.010
Bennehalli	Soil Moisture	T C B	2023-24	BHUVANESHA G N/NIJALINGAPPA	1794	19/*/9	180	1	0.106
Bennehalli	Conservation Activity	Waste Weir	2023-24				1		0.022
Bennehalli	Soil Moisture	T C B	2023-24	Ningappa/Guheshwarappa	1795	20/*/*	988.2	5.49	0.583
Bennehalli	Conservation Activity	Waste Weir	2023-24				1		0.122
Bennehalli	Soil Moisture	T C B	2023-24	T Hanumanthappa/Thippaiah	1796	21/*/4	383.4	2.13	0.226
Bennehalli	Conservation Activity	Waste Weir	2023-24				1		0.047
Bennehalli	Soil Moisture	T C B	2023-24	JAYAMMA/ningappa	1797	21/*/5	133.2	0.74	0.079
Bennehalli	Conservation Activity	Waste Weir	2023-24				1		0.016
Bennehalli	Soil Moisture	T C B	2023-24	T MUTHYAPPA/thimmanna	1798	21/*/3	262.8	1.46	0.155
Bennehalli	Conservation Activity	Waste Weir	2023-24				1		0.032
Bennehalli	Soil Moisture	T C B	2023-24	T MUTHYAPPA/thimmanna	1799	21/*/2	129.6	0.72	0.076
Bennehalli	Conservation Activity	Waste Weir	2023-24				1		0.016
Bennehalli	Soil Moisture	T C B	2023-24	T MUTHYAPPA/thimmanna	1800	21/*/1	270	1.5	0.159
Bennehalli	Conservation Activity	Waste Weir	2023-24				1		0.033
Bennehalli	Soil Moisture	T C B	2023-24	SHIVANNA/CHENAPPA	1801	22/*/8	149.4	0.83	0.088
Bennehalli	Conservation Activity	Waste Weir	2023-24				1		0.018
Bennehalli	Soil Moisture	T C B	2023-24	KALAVATHI/BASAVARAJAPPA	1802	22/*/7	149.4	0.83	0.088
Bennehalli	Conservation Activity	Waste Weir	2023-24				1		0.018
Bennehalli	Soil Moisture	T C B	2023-24	JAGDGURU B M/B H MANJUNATHA	1803	22/*/2	198	1.1	0.117
Bennehalli	Conservation Activity	Waste Weir	2023-24				1		0.024
Bennehalli	Soil Moisture	T C B	2023-24	T MUTHYAPPA/thimmanna	1804	22/*/4	392.4	2.18	0.232
Bennehalli	Conservation Activity	Waste Weir	2023-24				1		0.048
Bennehalli	Soil Moisture	T C B	2023-24	Basavarajappa/Channappa	1805	22/*/9	149.4	0.83	0.088
Bennehalli	Conservation Activity	Waste Weir	2023-24				1		0.018
Bennehalli	Soil Moisture	T C B	2023-24	HANUMANTHAPPA/Honnurappa	1806	22/*/1	396	2.2	0.234



Village Name	Activity Category	Activity Name	Phasing Year	Beneficiary Name	Bene. Code	Survey No.	Proposed Quantity	Unit	Cost (in Lacs)
Bennehalli	Conservation Activity	Waste Weir	2023-24				1		0.049
Bennehalli	Soil Moisture	T C B	2023-24	B T HANUMANTHAPPA/THIPPAYYA	1807	22/*/3	52.2	0.29	0.031
Bennehalli	Conservation Activity	Waste Weir	2023-24				1		0.006
Bennehalli	Soil Moisture	T C B	2023-24	H Yashoda/Lal Bahadduru shastri	1808	22/*/5	144	0.8	0.085
Bennehalli	Conservation Activity	Waste Weir	2023-24				1		0.018
Donnehalli	Soil Moisture	T C B	2023-24	GIDDABORAPPA/BOARAPPA	1809	43/*/*	216	1.2	0.127
Donnehalli	Conservation Activity	Waste Weir	2023-24				1		0.027
Donnehalli	Soil Moisture	T C B	2023-24	JAGGERA MARAKKA/Nunkappa	1810	43/*/*	216	1.2	0.127
Donnehalli	Conservation Activity	Waste Weir	2023-24				1		0.027
Donnehalli	Soil Moisture	T C B	2023-24	PARVATHAMMA/MARAPPA	1811	43/*/*	216	1.2	0.127
Donnehalli	Conservation Activity	Waste Weir	2023-24				1		0.027
Donnehalli	Soil Moisture	T C B	2023-24	Bhagyamma/Thippeswamy	1812	43/*/*	216	1.2	0.127
Donnehalli	Conservation Activity	Waste Weir	2023-24				1		0.027
Donnehalli	Soil Moisture	T C B	2023-24	A K MARIYAPPA	1813	43/*/*	216	1.2	0.127
Donnehalli	Conservation Activity	Waste Weir	2023-24				1		0.027
Donnehalli	Soil Moisture	T C B	2023-24	A K BHOSAPPA	1814	43/*/*	216	1.2	0.127
Donnehalli	Conservation Activity	Waste Weir	2023-24				1		0.027
Donnehalli	Soil Moisture	T C B	2023-24	THIPamma	1815	43/*/*	216	1.2	0.127
Donnehalli	Conservation Activity	Waste Weir	2023-24				1		0.027
Donnehalli	Soil Moisture	T C B	2023-24	SIDDAPPA R/RAMLINGAPPA	1816	48/*/2	289.8	1.61	0.171
Donnehalli	Conservation Activity	Waste Weir	2023-24				1		0.036
Donnehalli	Soil Moisture	T C B	2023-24	G B THIPPESWAMI/G B Basappa	1817	48/*/1	198	1.1	0.117
Donnehalli	Conservation Activity	Waste Weir	2023-24				1		0.024
Donnehalli	Soil Moisture	T C B	2023-24	SOMASHEKHARAPPA G B/G B SHIVANNA	1818	48/*/3	144	0.8	0.085
Donnehalli	Conservation Activity	Waste Weir	2023-24				1		0.018
Donnehalli	Soil Moisture	T C B	2023-24	G B VIJAYA/G B SHIVANNA	1819	48/*/3	144	0.8	0.085
Donnehalli	Conservation Activity	Waste Weir	2023-24				1		0.018
Donnehalli	Soil Moisture	T C B	2023-24	ESHANNA S T/Thipperudrappa	1820	49/*/2	288	1.6	0.170
Donnehalli	Conservation Activity	Waste Weir	2023-24				1		0.035
Donnehalli	Soil Moisture	T C B	2023-24	HOLEYAMMA/MALLAPPA	1821	49/*/1	288	1.6	0.170
Donnehalli	Conservation Activity	Waste Weir	2023-24				1		0.035
Donnehalli	Soil Moisture	T C B	2023-24	Mahadevamma/Thippeswamy	1822	49/*/3	334.8	1.86	0.198
Donnehalli	Conservation Activity	Waste Weir	2023-24				1		0.041
Donnehalli	Soil Moisture	T C B	2023-24	NAGARAJA M N/MEKERA NINGAPPA	1823	50/*/3	181.8	1.01	0.107
Donnehalli	Conservation Activity	Waste Weir	2023-24				1		0.022
Donnehalli	Soil Moisture	T C B	2023-24	N THIPPESWAMY/NINGAPPA	1824	50/*/1	181.8	1.01	0.107
Donnehalli	Conservation Activity	Waste Weir	2023-24				1		0.022
Donnehalli	Soil Moisture	T C B	2023-24	GANGAMMA/HUCHAPPA	1825	51/*/1	324	1.8	0.191
Donnehalli	Conservation Activity	Waste Weir	2023-24				1		0.040
Donnehalli	Soil Moisture	T C B	2023-24	GANGAMMA/HUCHAPPA	1826	51/*/2	720	4	0.425
Donnehalli	Conservation Activity	Waste Weir	2023-24				1		0.089
Donnehalli	Soil Moisture	T C B	2023-24	SHIVANNA/HANUMANTHAPPA	1827	52/*/1	313.2	1.74	0.185
Donnehalli	Conservation Activity	Waste Weir	2023-24				1		0.039
Donnehalli	Soil Moisture	T C B	2023-24	NIJALINGAPPA/Shivanna	1828	52/*/4	93.6	0.52	0.055

Village Name	Activity Category	Activity Name	Phasing Year	Beneficiary Name	Bene. Code	Survey No.	Proposed Quantity	Unit	Cost (in Lacs)
Donnehalli	Conservation Activity	Waste Weir	2023-24				1		0.012
Donnehalli	Soil Moisture	T C B	2023-24	NINGAPPA B T/B N THIPPESWAMY	1829	52/*/5	189	1.05	0.112
Donnehalli	Conservation Activity	Waste Weir	2023-24				1		0.023
Donnehalli	Soil Moisture	T C B	2023-24	MAILARAPPA/HANUMANTHAPPA	1830	52/*/2	216	1.2	0.127
Donnehalli	Conservation Activity	Waste Weir	2023-24				1		0.027
Donnehalli	Soil Moisture	T C B	2023-24	Prabhavathi/RUDRAPPA	1831	52/*/3	189	1.05	0.112
Donnehalli	Conservation Activity	Waste Weir	2023-24				1		0.023
Donnehalli	Soil Moisture	T C B	2023-24	LAKSHMAMMA/Honnurappa	1832	54/*/2	144	0.8	0.085
Donnehalli	Conservation Activity	Waste Weir	2023-24				1		0.018
Donnehalli	Soil Moisture	T C B	2023-24	GEETHAMMA/Honnurappa	1833	54/*/2	23.4	0.13	0.014
Donnehalli	Conservation Activity	Waste Weir	2023-24				1		0.003
Donnehalli	Soil Moisture	T C B	2023-24	GEETHAMMA/Honnurappa	1834	54/*/3	90	0.5	0.053
Donnehalli	Conservation Activity	Waste Weir	2023-24				1		0.011
Donnehalli	Soil Moisture	T C B	2023-24	KAMALAMMA/Ramanna	1835	54/*/2	72	0.4	0.042
Donnehalli	Conservation Activity	Waste Weir	2023-24				1		0.009
Donnehalli	Soil Moisture	T C B	2023-24	NAGARAJAPPA/Mallappa	1836	54/*/5	180	1	0.106
Donnehalli	Conservation Activity	Waste Weir	2023-24				1		0.022
Donnehalli	Soil Moisture	T C B	2023-24	B T KRISHANAPPA/THIPPESWAMY	1837	54/*/4	178.2	0.99	0.105
Donnehalli	Conservation Activity	Waste Weir	2023-24				1		0.022
Donnehalli	Soil Moisture	T C B	2023-24	B T GNANENDRAPPA/Thippeswamy	1838	54/*/4	178.2	0.99	0.105
Donnehalli	Conservation Activity	Waste Weir	2023-24				1		0.022
Donnehalli	Soil Moisture	T C B	2023-24	B M Basappa/Mallappa	1839	54/*/6	180	1	0.106
Donnehalli	Conservation Activity	Waste Weir	2023-24				1		0.022
Donnehalli	Soil Moisture	T C B	2023-24	BORAPPA/THIPPESWAMY	1840	55/*/4	153	0.85	0.090
Donnehalli	Conservation Activity	Waste Weir	2023-24				1		0.019
Donnehalli	Soil Moisture	T C B	2023-24	BORAPPA/THIPPESWAMY	1841	55/*/5	144	0.8	0.085
Donnehalli	Conservation Activity	Waste Weir	2023-24				1		0.018
Donnehalli	Soil Moisture	T C B	2023-24	Thipperudrappa N/Hullurappa	1842	55/*/2	75.6	0.42	0.045
Donnehalli	Conservation Activity	Waste Weir	2023-24				1		0.009
Donnehalli	Soil Moisture	T C B	2023-24	BHEEMANNA/BHEEMANNA	1843	55/*/3	176.4	0.98	0.104
Donnehalli	Conservation Activity	Waste Weir	2023-24				1		0.022
Donnehalli	Soil Moisture	T C B	2023-24	H T PRAKASH/Thippaiah	1844	56/*/5	219.6	1.22	0.130
Donnehalli	Conservation Activity	Waste Weir	2023-24				1		0.027
Donnehalli	Soil Moisture	T C B	2023-24	J C THIPPESWAMY/CHANNAPPA	1845	56/*/6	158.4	0.88	0.093
Donnehalli	Conservation Activity	Waste Weir	2023-24				1		0.020
Donnehalli	Soil Moisture	T C B	2023-24	B N NIRANJAN/B Ningappa	1846	56/*/8	214.2	1.19	0.126
Donnehalli	Conservation Activity	Waste Weir	2023-24				1		0.026
Donnehalli	Soil Moisture	T C B	2023-24	G C VEERANNA/CHANNAPPA	1847	56/*/3	158.4	0.88	0.093
Donnehalli	Conservation Activity	Waste Weir	2023-24				1		0.020
Donnehalli	Soil Moisture	T C B	2023-24	VEERESHA H T/H THIPPAIAH	1848	56/*/4	221.4	1.23	0.131
Donnehalli	Conservation Activity	Waste Weir	2023-24				1		0.027
Donnehalli	Soil Moisture	T C B	2023-24	SOMASHEKHARAPPA G B/G B SHIVANNA	1849	206/*/*	104.4	0.58	0.062
Donnehalli	Conservation Activity	Waste Weir	2023-24				1		0.013
Donnehalli	Soil Moisture	T C B	2023-24	Rangappa/Thimmanna	1850	42/*/*	216	1.2	0.127

Village Name	Activity Category	Activity Name	Phasing Year	Beneficiary Name	Bene. Code	Survey No.	Proposed Quantity	Unit	Cost (in Lacs)
Donnehalli	Conservation Activity	Waste Weir	2023-24				1		0.027
Donnehalli	Soil Moisture	T C B	2023-24	SHIVANNA/RUDRAPPA	1851	42/*/*	203.4	1.13	0.120
Donnehalli	Conservation Activity	Waste Weir	2023-24				1		0.025
Donnehalli	Soil Moisture	T C B	2023-24	ANUSUYAMMA/RUDRAPPA	1852	42/*/*	108	0.6	0.064
Donnehalli	Conservation Activity	Waste Weir	2023-24				1		0.013
Donnehalli	Soil Moisture	T C B	2023-24	YEKANTHAPPA/RUDRAPPA	1853	42/*/*	154.8	0.86	0.091
Donnehalli	Conservation Activity	Waste Weir	2023-24				1		0.019
Donnehalli	Soil Moisture	T C B	2023-24	RANGAPPA/THIPPAIAH	1854	42/*/*	108	0.6	0.064
Donnehalli	Conservation Activity	Waste Weir	2023-24				1		0.013
Donnehalli	Soil Moisture	T C B	2023-24	Hanumantappa/Chowdappa	1855	42/*/*	199.8	1.11	0.118
Donnehalli	Conservation Activity	Waste Weir	2023-24				1		0.025
Donnehalli	Soil Moisture	T C B	2023-24	NAGAPPA/RUDRAPPA	1856	42/*/*	216	1.2	0.127
Donnehalli	Conservation Activity	Waste Weir	2023-24				1		0.027
Donnehalli	Soil Moisture	T C B	2023-24	PRASANNA KUMAR/DURUGAPPA	1857	42/*/*	63	0.35	0.037
Donnehalli	Conservation Activity	Waste Weir	2021-22				1		0.008
Donnehalli	Soil Moisture	T C B	2021-22	BASAMMA/SANNABASAPPA	1858	42/*/*	216	1.2	0.127
Donnehalli	Conservation Activity	Waste Weir	2021-22				1		0.027
Donnehalli	Soil Moisture	T C B	2021-22	SHANKARACHARI/VIRUPAKSHCHARI	1859	42/*/*	90	0.5	0.053
Donnehalli	Conservation Activity	Waste Weir	2021-22				1		0.011
Donnehalli	Soil Moisture	T C B	2021-22	P thippeswamy/Palayya	1860	42/*/*	99	0.55	0.058
Donnehalli	Conservation Activity	Waste Weir	2021-22				1		0.012
Donnehalli	Soil Moisture	T C B	2021-22	Ombanna b/Basappa	1861	42/*/*	90	0.5	0.053
Donnehalli	Conservation Activity	Waste Weir	2021-22				1		0.011
Donnehalli	Soil Moisture	T C B	2023-24	MUSTURAPPA T E/ENKANTHAPPA	1862	42/*/*	108	0.6	0.064
Donnehalli	Conservation Activity	Waste Weir	2023-24				1		0.013
Donnehalli	Soil Moisture	T C B	2023-24	SHETTAR THIPPAMMA/venkataramanashetty	1863	42/*/*	216	1.2	0.127
Donnehalli	Conservation Activity	Waste Weir	2023-24				1		0.027
Donnehalli	Soil Moisture	T C B	2023-24	HULUGAMMA/Lakshmana	1864	42/*/*	106.2	0.59	0.063
Donnehalli	Conservation Activity	Waste Weir	2023-24				1		0.013
Donnehalli	Soil Moisture	T C B	2023-24	BASAMMA M T/THIPPESWAMY	1865	42/*/1	216	1.2	0.127
Donnehalli	Conservation Activity	Waste Weir	2023-24				1		0.027
Donnehalli	Soil Moisture	T C B	2023-24	M V Jayyanna/Dodda Veerappa	1866	42/*/*	108	0.6	0.064
Donnehalli	Conservation Activity	Waste Weir	2023-24				1		0.013
Donnehalli	Soil Moisture	T C B	2023-24	HANUMANTHAPPA V H/VENKATAPPA	1867	42/*/*	45	0.25	0.027
Donnehalli	Conservation Activity	Waste Weir	2023-24				1		0.006
Donnehalli	Soil Moisture	T C B	2023-24	KALINGAPPA	1868	42/*/*	216	1.2	0.127
Donnehalli	Conservation Activity	Waste Weir	2023-24				1		0.027
Donnehalli	Soil Moisture	T C B	2023-24	Nembakka/Somanna	1869	44/*/1	387	2.15	0.228
Donnehalli	Conservation Activity	Waste Weir	2023-24				1		0.048
Donnehalli	Soil Moisture	T C B	2023-24	TIPPESWAMY G M/MUSURAPPA	1870	44/*/2	387	2.15	0.228
Donnehalli	Conservation Activity	Waste Weir	2023-24				1		0.048
Donnehalli	Soil Moisture	T C B	2023-24	Nembakka/Somanna	1871	45/*/2	444.6	2.47	0.262
Donnehalli	Conservation Activity	Waste Weir	2023-24				1		0.055
Donnehalli	Soil Moisture	T C B	2023-24	Girisha g t/Thippeswamy g m	1872	45/*/1	221.4	1.23	0.131

Village Name	Activity Category	Activity Name	Phasing Year	Beneficiary Name	Bene. Code	Survey No.	Proposed Quantity	Unit	Cost (in Lacs)
Donnehalli	Conservation Activity	Waste Weir	2023-24				1		0.027
Donnehalli	Soil Moisture	T C B	2023-24	Lokesh g t/Thippeswamy	1873	45/*/3	221.4	1.23	0.131
Donnehalli	Conservation Activity	Waste Weir	2023-24				1		0.027
Donnehalli	Soil Moisture	T C B	2023-24	H THIPPERUDRAPPA/SANNA HANUMAPPA	1874	46/*/*	70.2	0.39	0.041
Donnehalli	Conservation Activity	Waste Weir	2023-24				1		0.009
Donnehalli	Soil Moisture	T C B	2023-24	JAYYAMMA/RAMACHANDRAPPA	1875	46/*/*	140.4	0.78	0.083
Donnehalli	Conservation Activity	Waste Weir	2023-24				1		0.017
Donnehalli	Soil Moisture	T C B	2023-24	NAGAMMA/RUDRAMUNIYAPPA	1876	46/*/*	282.6	1.57	0.167
Donnehalli	Conservation Activity	Waste Weir	2023-24				1		0.035
Donnehalli	Soil Moisture	T C B	2023-24	Mallamma/Thippaya	1877	46/*/*	140.4	0.78	0.083
Donnehalli	Conservation Activity	Waste Weir	2023-24				1		0.017
Donnehalli	Soil Moisture	T C B	2023-24	Shanthappa/Kenaga thippayya	1878	46/*/*	282.6	1.57	0.167
Donnehalli	Conservation Activity	Waste Weir	2023-24				1		0.035
Donnehalli	Soil Moisture	T C B	2023-24	RANGAMMA/CHANNABASAPPA	1879	46/*/*	140.4	0.78	0.083
Donnehalli	Conservation Activity	Waste Weir	2023-24				1		0.017
Donnehalli	Soil Moisture	T C B	2023-24	ERAMMA/MARIYAPPA	1880	46/*/*	72	0.4	0.042
Donnehalli	Conservation Activity	Waste Weir	2023-24				1		0.009
Donnehalli	Soil Moisture	T C B	2023-24	THIPPAMMA/MARAPPA	1881	46/*/*	210.6	1.17	0.124
Donnehalli	Conservation Activity	Waste Weir	2023-24				1		0.026
Donnehalli	Soil Moisture	T C B	2023-24	A K YALLAMMA/EKANTHAPPA	1882	46/*/*	282.6	1.57	0.167
Donnehalli	Conservation Activity	Waste Weir	2023-24				1		0.035
Donnehalli	Soil Moisture	T C B	2023-24	Mallamma/Durugappa	1883	47/*/1	309.6	1.72	0.183
Donnehalli	Conservation Activity	Waste Weir	2023-24				1		0.038
Donnehalli	Soil Moisture	T C B	2023-24	Thippaiah/Ningappa	1884	47/*/6	54	0.3	0.032
Donnehalli	Conservation Activity	Waste Weir	2023-24				1		0.007
Donnehalli	Soil Moisture	T C B	2023-24	Thippaiah/Ningappa	1885	47/*/8	122.4	0.68	0.072
Donnehalli	Conservation Activity	Waste Weir	2023-24				1		0.015
Donnehalli	Soil Moisture	T C B	2023-24	BASAVARAJA/NINGAPPA	1886	47/*/4	54	0.3	0.032
Donnehalli	Conservation Activity	Waste Weir	2023-24				1		0.007
Donnehalli	Soil Moisture	T C B	2023-24	BASAVARAJA/NINGAPPA	1887	47/*/7	122.4	0.68	0.072
Donnehalli	Conservation Activity	Waste Weir	2023-24				1		0.015
Donnehalli	Soil Moisture	T C B	2023-24	G B Shivakumar/Basappa	1888	57/*/7	248.4	1.38	0.147
Donnehalli	Conservation Activity	Waste Weir	2023-24				1		0.031
Donnehalli	Soil Moisture	T C B	2023-24	G B Nagaraja/G B Basanna	1889	57/*/6	248.4	1.38	0.147
Donnehalli	Conservation Activity	Waste Weir	2023-24				1		0.031
Donnehalli	Soil Moisture	T C B	2023-24	D E SHANTHAVEERAMMA/Gowranna P	1890	57/*/1	266.4	1.48	0.157
Donnehalli	Conservation Activity	Waste Weir	2023-24				1		0.033
Donnehalli	Soil Moisture	T C B	2023-24	G T TIPPESWAMY/THIPESWAMY	1891	57/*/10	97.2	0.54	0.057
Donnehalli	Conservation Activity	Waste Weir	2023-24				1		0.012
Donnehalli	Soil Moisture	T C B	2023-24	G T TIPPESWAMY/THIPESWAMY	1892	57/*/8	68.4	0.38	0.040
Donnehalli	Conservation Activity	Waste Weir	2023-24				1		0.008
Donnehalli	Soil Moisture	T C B	2023-24	M MANAJANNA/MALLAPPA	1893	57/*/3	118.8	0.66	0.070
Donnehalli	Conservation Activity	Waste Weir	2023-24				1		0.015
Donnehalli	Soil Moisture	T C B	2023-24	UMADEVI H S/G T BASAVARAJAPPA	1894	57/*/9	99	0.55	0.058

Village Name	Activity Category	Activity Name	Phasing Year	Beneficiary Name	Bene. Code	Survey No.	Proposed Quantity	Unit	Cost (in Lacs)
Donnehalli	Conservation Activity	Waste Weir	2023-24				1		0.012
Donnehalli	Soil Moisture	T C B	2023-24	UMADEVI H S/G T BASAVARAJAPPA	1895	57*/4	68.4	0.38	0.040
Donnehalli	Conservation Activity	Waste Weir	2023-24				1		0.008
Donnehalli	Soil Moisture	T C B	2021-22	G B Parameshwarappa/G B Basappa	1896	57*/11	216	1.2	0.127
Donnehalli	Conservation Activity	Waste Weir	2021-22				1		0.027
Donnehalli	Soil Moisture	T C B	2021-22	RUDRAMUNI G B/Basappa	1897	57*/2	216	1.2	0.127
Donnehalli	Conservation Activity	Waste Weir	2022-23				1		0.027
Donnehalli	Soil Moisture	T C B	2022-23	K t timmanna/Tippayya	1898	58*/2B	262.8	1.46	0.155
Donnehalli	Conservation Activity	Waste Weir	2022-23				1		0.032
Donnehalli	Soil Moisture	T C B	2022-23	K V VEERABHADRAPPA/VEERANNA	1899	58*/4	410.4	2.28	0.242
Donnehalli	Conservation Activity	Waste Weir	2022-23				1		0.051
Donnehalli	Soil Moisture	T C B	2022-23	K V SATHEESHA/VEERABHADRAPPA	1900	58*/1	432	2.4	0.255
Donnehalli	Conservation Activity	Waste Weir	2022-23				1		0.053
Donnehalli	Soil Moisture	T C B	2022-23	RATHNAMMA/MARULASIDDAPPA	1901	58*/2A2	144	0.8	0.085
Donnehalli	Conservation Activity	Waste Weir	2022-23				1		0.018
Donnehalli	Soil Moisture	T C B	2022-23	KONDALAHALLI THIPPESWAMY/Veeranna	1902	58*/2A1	268.2	1.49	0.158
Donnehalli	Conservation Activity	Waste Weir	2022-23				1		0.033
Donnehalli	Soil Moisture	T C B	2022-23	Nembakka/Somanna	1903	59*/*	657	3.65	0.388
Donnehalli	Conservation Activity	Waste Weir	2022-23				1		0.081
Donnehalli	Soil Moisture	T C B	2022-23	MUGAPPA/Ajjappa	1904	59*/*	320.4	1.78	0.189
Donnehalli	Conservation Activity	Waste Weir	2022-23				1		0.039
Donnehalli	Soil Moisture	T C B	2022-23	Shivanamma/Musturappa	1905	59*/*	30.6	0.17	0.018
Donnehalli	Conservation Activity	Waste Weir	2022-23				1		0.004
Donnehalli	Soil Moisture	T C B	2022-23	Shivanamma/Musturappa	1906	59*/*	289.8	1.61	0.171
Donnehalli	Conservation Activity	Waste Weir	2022-23				1		0.036
Donnehalli	Soil Moisture	T C B	2022-23	Prakashreddy H/Hanumanthareddy	1907	60*/*	48.6	0.27	0.029
Donnehalli	Conservation Activity	Waste Weir	2022-23				1		0.006
Donnehalli	Soil Moisture	T C B	2022-23	Prakashreddy H/Hanumanthareddy	1908	60*/*	306	1.7	0.181
Donnehalli	Conservation Activity	Waste Weir	2022-23				1		0.038
Donnehalli	Soil Moisture	T C B	2022-23	Prakashreddy H/Hanumanthareddy	1909	60*/*	72	0.4	0.042
Donnehalli	Conservation Activity	Waste Weir	2022-23				1		0.009
Donnehalli	Soil Moisture	T C B	2022-23	MARULA SIDDAPPA/BHIMAPPA	1910	60*/*	117	0.65	0.069
Donnehalli	Conservation Activity	Waste Weir	2022-23				1		0.014
Donnehalli	Soil Moisture	T C B	2022-23	N M SHANKARAMURTHY/Rudrappaiah	1911	60*/*	27	0.15	0.016
Donnehalli	Conservation Activity	Waste Weir	2022-23				1		0.003
Donnehalli	Soil Moisture	T C B	2022-23	NIRMALA N M/GURUKARUNYA PRABHU R M	1912	60*/*	102.6	0.57	0.061
Donnehalli	Conservation Activity	Waste Weir	2022-23				1		0.013
Donnehalli	Soil Moisture	T C B	2022-23	J Mushturappa/Hadadi Jayamma	1913	61*/1	90	0.5	0.053
Donnehalli	Conservation Activity	Waste Weir	2022-23				1		0.011
Donnehalli	Soil Moisture	T C B	2022-23	H THIPPESWAMY/HANUMANTHARADDY	1914	61*/2	136.8	0.76	0.081
Donnehalli	Conservation Activity	Waste Weir	2022-23				1		0.017
Donnehalli	Soil Moisture	T C B	2022-23	Y VITAL MURTHY SHETTY/KRISHNARADDY	1915	61*/3	216	1.2	0.127
Donnehalli	Conservation Activity	Waste Weir	2022-23				1		0.027
Donnehalli	Soil Moisture	T C B	2022-23	M T dhananjaya/H THIPPESWAMY	1916	62*/1	315	1.75	0.186

Village Name	Activity Category	Activity Name	Phasing Year	Beneficiary Name	Bene. Code	Survey No.	Proposed Quantity	Unit	Cost (in Lacs)
Donnehalli	Conservation Activity	Waste Weir	2022-23				1		0.039
Donnehalli	Soil Moisture	T C B	2022-23	N M UMADEVI/MALLANNA	1917	62*/4	279	1.55	0.165
Donnehalli	Conservation Activity	Waste Weir	2022-23				1		0.034
Donnehalli	Soil Moisture	T C B	2022-23	K THARANGA MURTHY/Krishna Reddy	1918	62*/3	288	1.6	0.170
Donnehalli	Conservation Activity	Waste Weir	2022-23				1		0.035
Donnehalli	Soil Moisture	T C B	2022-23	DODDA BASAPPA R N/R L Ningappa	1919	73*/1	120.6	0.67	0.071
Donnehalli	Conservation Activity	Waste Weir	2022-23				1		0.015
Donnehalli	Soil Moisture	T C B	2022-23	BASAVARAJAPPA/Basappa	1920	73*/1	145.8	0.81	0.086
Donnehalli	Conservation Activity	Waste Weir	2022-23				1		0.018
Donnehalli	Soil Moisture	T C B	2022-23	K BASAVARAJA/KRISHNAMURTHY	1921	74*/13	18	0.1	0.011
Donnehalli	Conservation Activity	Waste Weir	2022-23				1		0.002
Donnehalli	Soil Moisture	T C B	2022-23	D B MUSTURAPPA/BASAVARAJAPPA D E	1922	74*/1	77.4	0.43	0.046
Donnehalli	Conservation Activity	Waste Weir	2022-23				1		0.010
Donnehalli	Soil Moisture	T C B	2022-23	M T dhananjaya/H THIPPESWAMY	1923	75*/19	32.4	0.18	0.019
Donnehalli	Conservation Activity	Waste Weir	2022-23				1		0.004
Donnehalli	Soil Moisture	T C B	2022-23	M T dhananjaya/H THIPPESWAMY	1924	75*/20	32.4	0.18	0.019
Donnehalli	Conservation Activity	Waste Weir	2022-23				1		0.004
Donnehalli	Soil Moisture	T C B	2022-23	S Thippeswamy/Surappa	1925	75*/31	72	0.4	0.042
Donnehalli	Conservation Activity	Waste Weir	2022-23				1		0.009
Donnehalli	Soil Moisture	T C B	2022-23	S Thippeswamy/Surappa	1926	75*/*	91.8	0.51	0.054
Donnehalli	Conservation Activity	Waste Weir	2022-23				1		0.011
Donnehalli	Soil Moisture	T C B	2022-23	Prakashreddy H/Hanumanthareddy	1927	75*/28	72	0.4	0.042
Donnehalli	Conservation Activity	Waste Weir	2022-23				1		0.009
Donnehalli	Soil Moisture	T C B	2022-23	H RAJAPPA/HANUMANTHAREDDY	1928	75*/1G	158.4	0.88	0.093
Donnehalli	Conservation Activity	Waste Weir	2022-23				1		0.020
Donnehalli	Soil Moisture	T C B	2022-23	H RAJAPPA/HANUMANTHAREDDY	1929	75*/25	72	0.4	0.042
Donnehalli	Conservation Activity	Waste Weir	2022-23				1		0.009
Donnehalli	Soil Moisture	T C B	2022-23	SURAMMA/PAPAYYA	1930	75*/*	100.8	0.56	0.059
Donnehalli	Conservation Activity	Waste Weir	2022-23				1		0.012
Donnehalli	Soil Moisture	T C B	2022-23	SURAMMA/PAPAYYA	1931	75*/32	72	0.4	0.042
Donnehalli	Conservation Activity	Waste Weir	2022-23				1		0.009
Donnehalli	Soil Moisture	T C B	2022-23	H THIPPESWAMY/HANUMANTHARADDY	1932	75*/1A	72	0.4	0.042
Donnehalli	Conservation Activity	Waste Weir	2022-23				1		0.009
Donnehalli	Soil Moisture	T C B	2022-23	H JAGADEESHAREDDY/hanumanthareddy	1933	75*/27	72	0.4	0.042
Donnehalli	Conservation Activity	Waste Weir	2022-23				1		0.009
Donnehalli	Soil Moisture	T C B	2022-23	H JAGADEESHAREDDY/hanumanthareddy	1934	75*/1D	54	0.3	0.032
Donnehalli	Conservation Activity	Waste Weir	2022-23				1		0.007
Donnehalli	Soil Moisture	T C B	2022-23	H JAGADEESHAREDDY/hanumanthareddy	1935	75*/1E	99	0.55	0.058
Donnehalli	Conservation Activity	Waste Weir	2022-23				1		0.012
Donnehalli	Soil Moisture	T C B	2022-23	H MANJANNA/hanumanthreddy	1936	75*/1F	122.4	0.68	0.072
Donnehalli	Conservation Activity	Waste Weir	2022-23				1		0.015
Donnehalli	Soil Moisture	T C B	2022-23	H MANJANNA/hanumanthreddy	1937	75*/26	72	0.4	0.042
Donnehalli	Conservation Activity	Waste Weir	2022-23				1		0.009
Donnehalli	Soil Moisture	T C B	2022-23	H MANJANNA/hanumanthreddy	1938	75*/22	21.6	0.12	0.013

Village Name	Activity Category	Activity Name	Phasing Year	Beneficiary Name	Bene. Code	Survey No.	Proposed Quantity	Unit	Cost (in Lacs)
Donnehalli	Conservation Activity	Waste Weir	2022-23				1		0.003
Donnehalli	Soil Moisture	T C B	2022-23	H MANJANNA/hanumanthreddy	1939	75/*/*	21.6	0.12	0.013
Donnehalli	Conservation Activity	Waste Weir	2022-23				1		0.003
Donnehalli	Soil Moisture	T C B	2022-23	SAVITRAMMA/Nagappa	1940	75/*/*	91.8	0.51	0.054
Donnehalli	Conservation Activity	Waste Weir	2022-23				1		0.011
Donnehalli	Soil Moisture	T C B	2022-23	SAVITRAMMA/Nagappa	1941	75*/30	72	0.4	0.042
Donnehalli	Conservation Activity	Waste Weir	2022-23				1		0.009
Donnehalli	Soil Moisture	T C B	2022-23	H THIPPESWAMY/HANUMANTHARADDY	1942	77*/2	131.4	0.73	0.078
Donnehalli	Conservation Activity	Waste Weir	2022-23				1		0.016
Donnehalli	Soil Moisture	T C B	2022-23	LINGASETTY Y R/RUDRAPPASETTY	1943	77*/1	151.2	0.84	0.089
Donnehalli	Conservation Activity	Waste Weir	2022-23				1		0.019
Donnehalli	Soil Moisture	T C B	2022-23	LINGASETTY Y R/RUDRAPPASETTY	1944	77*/4	37.8	0.21	0.022
Donnehalli	Conservation Activity	Waste Weir	2022-23				1		0.005
Donnehalli	Soil Moisture	T C B	2022-23	H THIPPESWAMY/HANUMANTHARADDY	1945	78*/2	73.8	0.41	0.044
Donnehalli	Conservation Activity	Waste Weir	2022-23				1		0.009
Donnehalli	Soil Moisture	T C B	2021-22	Y VITAL MURTHY SHETTY/KRISHNARADDY	1946	78*/3	27	0.15	0.016
Donnehalli	Conservation Activity	Waste Weir	2021-22				1		0.003
Donnehalli	Soil Moisture	T C B	2021-22	LINGASETTY Y R/RUDRAPPASETTY	1947	78*/1	122.4	0.68	0.072
Donnehalli	Conservation Activity	Waste Weir	2021-22				1		0.015
Donnehalli	Soil Moisture	T C B	2021-22	H RAJAPPA/HANUMANTHAREDDY	1948	79*/2C1	82.8	0.46	0.049
Donnehalli	Conservation Activity	Waste Weir	2021-22				1		0.010
Donnehalli	Soil Moisture	T C B	2021-22	H RAJAPPA/HANUMANTHAREDDY	1949	79*/4	43.2	0.24	0.025
Donnehalli	Conservation Activity	Waste Weir	2021-22				1		0.005
Donnehalli	Soil Moisture	T C B	2021-22	H JAGADEESHAREDDY/hanumanthareddy	1950	79*/3	77.4	0.43	0.046
Donnehalli	Conservation Activity	Waste Weir	2021-22				1		0.010
Donnehalli	Soil Moisture	T C B	2021-22	H JAGADEESHAREDDY/hanumanthareddy	1951	79*/5	72	0.4	0.042
Donnehalli	Conservation Activity	Waste Weir	2021-22				1		0.009
Donnehalli	Soil Moisture	T C B	2021-22	LAKSHMAMMA/THIMMAREDDY	1952	79*/2A1	81	0.45	0.048
Donnehalli	Conservation Activity	Waste Weir	2021-22				1		0.010
Donnehalli	Soil Moisture	T C B	2021-22	H THIMMAREDDY/hanumanthreddy	1953	79*/2A2	72	0.4	0.042
Donnehalli	Conservation Activity	Waste Weir	2021-22				1		0.009
Donnehalli	Soil Moisture	T C B	2021-22	H THIMMAREDDY/hanumanthreddy	1954	79*/2B	70.2	0.39	0.041
Donnehalli	Conservation Activity	Waste Weir	2021-22				1		0.009
Donnehalli	Soil Moisture	T C B	2021-22	H MANJANNA/hanumanthreddy	1955	79*/1	81	0.45	0.048
Donnehalli	Conservation Activity	Waste Weir	2021-22				1		0.010
Donnehalli	Soil Moisture	T C B	2021-22	H MANJANNA/hanumanthreddy	1956	79*/2C2	72	0.4	0.042
Donnehalli	Conservation Activity	Waste Weir	2021-22				1		0.009
Donnehalli	Soil Moisture	T C B	2021-22	B P SHIVAKUMAR/PUTTAPPA	1957	80*/1	306	1.7	0.181
Donnehalli	Conservation Activity	Waste Weir	2021-22				1		0.038
Donnehalli	Soil Moisture	T C B	2021-22	P MALLIKARJUNAIAH/PUTTAPPA	1958	80*/4	111.6	0.62	0.066
Donnehalli	Conservation Activity	Waste Weir	2021-22				1		0.014
Donnehalli	Soil Moisture	T C B	2021-22	P MALLIKARJUNAIAH/PUTTAPPA	1959	80*/2	306	1.7	0.181
Donnehalli	Conservation Activity	Waste Weir	2021-22				1		0.038
Donnehalli	Soil Moisture	T C B	2021-22	B M T Swamy/Muganna	1960	80*/3	421.2	2.34	0.249

Village Name	Activity Category	Activity Name	Phasing Year	Beneficiary Name	Bene. Code	Survey No.	Proposed Quantity	Unit	Cost (in Lacs)
Donnehalli	Conservation Activity	Waste Weir	2021-22				1		0.052
Donnehalli	Soil Moisture	T C B	2021-22	H RAJAPPA/HANUMANTHAREDDY	1961	81/*2	183.6	1.02	0.108
Donnehalli	Conservation Activity	Waste Weir	2021-22				1		0.023
Donnehalli	Soil Moisture	T C B	2021-22	H MANJANNA/hanumanthreddy	1962	81/*3	115.2	0.64	0.068
Donnehalli	Conservation Activity	Waste Weir	2021-22				1		0.014
Donnehalli	Soil Moisture	T C B	2021-22	JAYAMMA/BORAYYA	1963	82/*2	55.8	0.31	0.033
Donnehalli	Conservation Activity	Waste Weir	2021-22				1		0.007
Donnehalli	Soil Moisture	T C B	2021-22	H RAJAPPA/HANUMANTHAREDDY	1964	82/*3	55.8	0.31	0.033
Donnehalli	Conservation Activity	Waste Weir	2021-22				1		0.007
Donnehalli	Soil Moisture	T C B	2021-22	CHANDRASHEKHAR D/DANAPPA K	1965	82/*1A3	30.6	0.17	0.018
Donnehalli	Conservation Activity	Waste Weir	2021-22				1		0.004
Donnehalli	Soil Moisture	T C B	2021-22	CHANDRASHEKHAR D/DANAPPA K	1966	82/*1A3	325.8	1.81	0.192
Donnehalli	Conservation Activity	Waste Weir	2021-22				1		0.040
Donnehalli	Soil Moisture	T C B	2021-22	Eramma/B N Rudrappa	1967	83/*10	360	2	0.212
Donnehalli	Conservation Activity	Waste Weir	2021-22				1		0.044
Donnehalli	Soil Moisture	T C B	2021-22	H t mallikarjunappa/Thippeswamy	1968	83/*1B2	108	0.6	0.064
Donnehalli	Conservation Activity	Waste Weir	2021-22				1		0.013
Donnehalli	Soil Moisture	T C B	2021-22	H t mallikarjunappa/Thippeswamy	1969	83/*8	343.8	1.91	0.203
Donnehalli	Conservation Activity	Waste Weir	2021-22				1		0.042
Donnehalli	Soil Moisture	T C B	2021-22	G R RAJASHEKHARAPPA/G B RUDRAPPA	1970	83/*1D	90	0.5	0.053
Donnehalli	Conservation Activity	Waste Weir	2021-22				1		0.011
Donnehalli	Soil Moisture	T C B	2021-22	ANUSUYAMMA/hanumanthappa	1971	83/*2B1	48.6	0.27	0.029
Donnehalli	Conservation Activity	Waste Weir	2021-22				1		0.006
Donnehalli	Soil Moisture	T C B	2021-22	ANUSUYAMMA/hanumanthappa	1972	83/*6	178.2	0.99	0.105
Donnehalli	Conservation Activity	Waste Weir	2021-22				1		0.022
Donnehalli	Soil Moisture	T C B	2021-22	M REVANNA/MALLAPPA	1973	83/*7	59.4	0.33	0.035
Donnehalli	Conservation Activity	Waste Weir	2021-22				1		0.007
Donnehalli	Soil Moisture	T C B	2021-22	M REVANNA/MALLAPPA	1974	83/*2B2	144	0.8	0.085
Donnehalli	Conservation Activity	Waste Weir	2021-22				1		0.018
Donnehalli	Soil Moisture	T C B	2021-22	M REVANNA/MALLAPPA	1975	83/*2A1	324	1.8	0.191
Donnehalli	Conservation Activity	Waste Weir	2021-22				1		0.040
Donnehalli	Soil Moisture	T C B	2021-22	M REVANNA/MALLAPPA	1976	83/*5	48.6	0.27	0.029
Donnehalli	Conservation Activity	Waste Weir	2021-22				1		0.006
Donnehalli	Soil Moisture	T C B	2021-22	RATHNAMMA/Prahladappa	1977	83/*1B1	36	0.2	0.021
Donnehalli	Conservation Activity	Waste Weir	2021-22				1		0.004
Donnehalli	Soil Moisture	T C B	2021-22	BHAGYAMMA/Manjunatha	1978	83/*4	257.4	1.43	0.152
Donnehalli	Conservation Activity	Waste Weir	2021-22				1		0.032
Donnehalli	Soil Moisture	T C B	2021-22	A D HANUMANTHAPPA/SANNA RANGAPPA	1979	83/*1B1	72	0.4	0.042
Donnehalli	Conservation Activity	Waste Weir	2021-22				1		0.009
Donnehalli	Soil Moisture	T C B	2021-22	H YASHODHARA/HANUMANTHAPPA	1980	83/*3	135	0.75	0.080
Donnehalli	Conservation Activity	Waste Weir	2021-22				1		0.017
Donnehalli	Soil Moisture	T C B	2021-22	T K HALUGAPPA/KENCHAPPA	1981	83/*2A2	117	0.65	0.069
Donnehalli	Conservation Activity	Waste Weir	2021-22				1		0.014
Donnehalli	Soil Moisture	T C B	2021-22	B V Ningappa/Veerappa	1982	83/*9	306	1.7	0.181



Village Name	Activity Category	Activity Name	Phasing Year	Beneficiary Name	Bene. Code	Survey No.	Proposed Quantity	Unit	Cost (in Lacs)
Donnehalli	Conservation Activity	Waste Weir	2021-22				1		0.038
Donnehalli	Soil Moisture	T C B	2021-22	H HONNURASWAMY/HANUMANTHAPPA	1983	83*/11	135	0.75	0.080
Donnehalli	Conservation Activity	Waste Weir	2021-22				1		0.017
Donnehalli	Soil Moisture	T C B	2021-22	CHANDRAPPA/CHITHRALINGAPPA	1984	90*/6	86.4	0.48	0.051
Donnehalli	Conservation Activity	Waste Weir	2021-22				1		0.011
Donnehalli	Soil Moisture	T C B	2021-22	CHANDRAPPA/CHITHRALINGAPPA	1985	90*/1	86.4	0.48	0.051
Donnehalli	Conservation Activity	Waste Weir	2021-22				1		0.011
Donnehalli	Soil Moisture	T C B	2021-22	Basamma/Rudrappa	1986	90*/2	54	0.3	0.032
Donnehalli	Conservation Activity	Waste Weir	2021-22				1		0.007
Donnehalli	Soil Moisture	T C B	2021-22	Maachikere thippaiah/Basappa	1987	90*/4	144	0.8	0.085
Donnehalli	Conservation Activity	Waste Weir	2021-22				1		0.018
Donnehalli	Soil Moisture	T C B	2021-22	H M KOTRESHA/H M VIRUPAKSHIAH	1988	90*/5	46.8	0.26	0.028
Donnehalli	Conservation Activity	Waste Weir	2021-22				1		0.006
Donnehalli	Soil Moisture	T C B	2021-22	Gawramma/Chothralingappa	1989	91*/1A	46.8	0.26	0.028
Donnehalli	Conservation Activity	Waste Weir	2021-22				1		0.006
Donnehalli	Soil Moisture	T C B	2021-22	Gawramma/Chothralingappa	1990	91*/1A	99	0.55	0.058
Donnehalli	Conservation Activity	Waste Weir	2021-22				1		0.012
Donnehalli	Soil Moisture	T C B	2021-22	Basamma/Rudrappa	1991	91*/1A	70.2	0.39	0.041
Donnehalli	Conservation Activity	Waste Weir	2021-22				1		0.009
Donnehalli	Soil Moisture	T C B	2021-22	Basamma/Rudrappa	1992	91*/3	234	1.3	0.138
Donnehalli	Conservation Activity	Waste Weir	2021-22				1		0.029
Donnehalli	Soil Moisture	T C B	2021-22	NINGAPPA T/THIPPAIAH	1993	91*/3	338.4	1.88	0.200
Donnehalli	Conservation Activity	Waste Weir	2021-22				1		0.042
Donnehalli	Soil Moisture	T C B	2021-22	Bharathamma/Rudrappa	1994	91*/1B	117	0.65	0.069
Donnehalli	Conservation Activity	Waste Weir	2021-22				1		0.014
Donnehalli	Soil Moisture	T C B	2021-22	Bharathamma/Rudrappa	1995	91*/4	102.6	0.57	0.061
Donnehalli	Conservation Activity	Waste Weir	2021-22				1		0.013
Donnehalli	Soil Moisture	T C B	2021-22	Obamma/Chitralingappa	1996	91*/1A	99	0.55	0.058
Donnehalli	Conservation Activity	Waste Weir	2021-22				1		0.012
Donnehalli	Soil Moisture	T C B	2021-22	Mugappa/Rudrappa	1997	91*/1A	36	0.2	0.021
Donnehalli	Conservation Activity	Waste Weir	2021-22				1		0.004
Donnehalli	Soil Moisture	T C B	2021-22	B T ESHWARAPPA/THIPPAYYA	1998	91*/2	79.2	0.44	0.047
Donnehalli	Conservation Activity	Waste Weir	2021-22				1		0.010
Donnehalli	Soil Moisture	T C B	2021-22	THIMMAKKA/PALIAH	1999	91*/3	264.6	1.47	0.156
Donnehalli	Conservation Activity	Waste Weir	2021-22				1		0.033
Donnehalli	Soil Moisture	T C B	2021-22	B R RAMESH/Rudrappa B N	2000	91*/2	55.8	0.31	0.033
Donnehalli	Conservation Activity	Waste Weir	2021-22				1		0.007
Donnehalli	Soil Moisture	T C B	2021-22	NAGARAJA M N/MEKERA NINGAPPA	2001	92*/2D1	180	1	0.106
Donnehalli	Conservation Activity	Waste Weir	2021-22				1		0.022
Donnehalli	Soil Moisture	T C B	2021-22	BHAGYAMMA/thippeswamy	2002	92*/2A2	194.4	1.08	0.115
Donnehalli	Conservation Activity	Waste Weir	2021-22				1		0.024
Donnehalli	Soil Moisture	T C B	2021-22	N THIPPESWAMY/NINGAPPA	2003	92*/2D2	102.6	0.57	0.061
Donnehalli	Conservation Activity	Waste Weir	2021-22				1		0.013
Donnehalli	Soil Moisture	T C B	2021-22	NINGAPPA/CHITHAPPA	2004	92*/2B2	25.2	0.14	0.015

Village Name	Activity Category	Activity Name	Phasing Year	Beneficiary Name	Bene. Code	Survey No.	Proposed Quantity	Unit	Cost (in Lacs)
Donnehalli	Conservation Activity	Waste Weir	2021-22				1		0.003
Donnehalli	Soil Moisture	T C B	2021-22	NINGAPPA/CHITHAPPA	2005	92*/2B4	64.8	0.36	0.038
Donnehalli	Conservation Activity	Waste Weir	2021-22				1		0.008
Donnehalli	Soil Moisture	T C B	2021-22	K NAGARAJAPPA/K NAGARAJAPPA	2006	92*/2B5	64.8	0.36	0.038
Donnehalli	Conservation Activity	Waste Weir	2021-22				1		0.008
Donnehalli	Soil Moisture	T C B	2021-22	K NAGARAJAPPA/K NAGARAJAPPA	2007	92*/2B1	25.2	0.14	0.015
Donnehalli	Conservation Activity	Waste Weir	2021-22				1		0.003
Donnehalli	Soil Moisture	T C B	2023-24	CHANDBI/Dadarai b	2008	92*/3	37.8	0.21	0.022
Donnehalli	Conservation Activity	Waste Weir	2023-24				1		0.005
Donnehalli	Soil Moisture	T C B	2023-24	E Rudrappa/Puttanna	2009	93*/*	2034	11.3	1.200
Donnehalli	Conservation Activity	Waste Weir	2023-24				1		0.251
Donnehalli	Soil Moisture	T C B	2023-24	E Rudrappa/Puttanna	2010	94*/*	131.4	0.73	0.078
Donnehalli	Conservation Activity	Waste Weir	2023-24				1		0.016
Donnehalli	Soil Moisture	T C B	2023-24	Sakamma/Sharanappa	2011	209*/2	216	1.2	0.127
Donnehalli	Conservation Activity	Waste Weir	2023-24				1		0.027
Donnehalli	Soil Moisture	T C B	2023-24	JAYASHEELA REDDY/BHEEMAREDDY	2012	217*/1	111.6	0.62	0.066
Donnehalli	Conservation Activity	Waste Weir	2023-24				1		0.014
Donnehalli	Soil Moisture	T C B	2023-24	H THIMMAREDDY/hanumanthreddy	2013	217*/3	28.8	0.16	0.017
Donnehalli	Conservation Activity	Waste Weir	2023-24				1		0.004
Donnehalli	Soil Moisture	T C B	2023-24	LINGASETTY Y R/RUDRAPPASETTY	2014	217*/2	25.2	0.14	0.015
Donnehalli	Conservation Activity	Waste Weir	2023-24				1		0.003
Donnehalli	Soil Moisture	T C B	2023-24	Murudamma/HANUMAIAH	2015	22*/1	144	0.8	0.085
Donnehalli	Conservation Activity	Waste Weir	2023-24				1		0.018
Donnehalli	Soil Moisture	T C B	2023-24	PARAMESHWARAPPA/HANUMAIAH	2016	22*/1	198	1.1	0.117
Donnehalli	Conservation Activity	Waste Weir	2023-24				1		0.024
Donnehalli	Soil Moisture	T C B	2023-24	NAGANNA/HANUMAIAH	2017	22*/1	72	0.4	0.042
Donnehalli	Conservation Activity	Waste Weir	2023-24				1		0.009
Donnehalli	Soil Moisture	T C B	2023-24	MARAKKA/THIMMAPPA	2018	22*/1	72	0.4	0.042
Donnehalli	Conservation Activity	Waste Weir	2023-24				1		0.009
Donnehalli	Soil Moisture	T C B	2023-24	SHARADA T	2019	22*/1	108	0.6	0.064
Donnehalli	Conservation Activity	Waste Weir	2023-24				1		0.013
Donnehalli	Soil Moisture	T C B	2023-24	SOMASHEKHARAPPA H/HANUMAIAH	2020	22*/1	72	0.4	0.042
Donnehalli	Conservation Activity	Waste Weir	2023-24				1		0.009
Donnehalli	Soil Moisture	T C B	2023-24	DEEPA/Musturappa G	2021	24*/2	216	1.2	0.127
Donnehalli	Conservation Activity	Waste Weir	2023-24				1		0.027
Donnehalli	Soil Moisture	T C B	2023-24	Musturappa G/BASAVARAJAPPA G	2022	24*/1	268.2	1.49	0.158
Donnehalli	Conservation Activity	Waste Weir	2023-24				1		0.033
Donnehalli	Soil Moisture	T C B	2023-24	T BHAGYAMMA/THIPPESWAMY	2023	25*/4	75.6	0.42	0.045
Donnehalli	Conservation Activity	Waste Weir	2023-24				1		0.009
Donnehalli	Soil Moisture	T C B	2023-24	Sharadamma/Thippeswamy	2024	25*/6	46.8	0.26	0.028
Donnehalli	Conservation Activity	Waste Weir	2023-24				1		0.006
Donnehalli	Soil Moisture	T C B	2023-24	M B Manjanna/Basappa	2025	25*/7	432	2.4	0.255
Donnehalli	Conservation Activity	Waste Weir	2023-24				1		0.053
Donnehalli	Soil Moisture	T C B	2023-24	Jagadeesh G R/Rudrappa G B	2026	25*/5 25*/2	462.6	2.57	0.273

Village Name	Activity Category	Activity Name	Phasing Year	Beneficiary Name	Bene. Code	Survey No.	Proposed Quantity	Unit	Cost (in Lacs)
Donnehalli	Conservation Activity	Waste Weir	2023-24				1		0.057
Donnehalli	Soil Moisture	T C B	2023-24	G B THIPPESWAMI/G B Basappa	2027	25/*/3	36	0.2	0.021
Donnehalli	Conservation Activity	Waste Weir	2023-24				1		0.004
Donnehalli	Soil Moisture	T C B	2023-24	THIPPAMMA/PALAYYA	2028	25/*/1	432	2.4	0.255
Donnehalli	Conservation Activity	Waste Weir	2023-24				1		0.053
Donnehalli	Soil Moisture	T C B	2023-24	T S BASAVARAJA/T SHANKARAN	2029	25/*/3	36	0.2	0.021
Donnehalli	Conservation Activity	Waste Weir	2023-24				1		0.004
Donnehalli	Soil Moisture	T C B	2023-24	Karibasappa D N/Karegowda d n	2030	25/*/8	288	1.6	0.170
Donnehalli	Conservation Activity	Waste Weir	2023-24				1		0.035
Donnehalli	Soil Moisture	T C B	2023-24	RAVI	2031	25/*/9	108	0.6	0.064
Donnehalli	Conservation Activity	Waste Weir	2023-24				1		0.013
Donnehalli	Soil Moisture	T C B	2023-24	SANGAPPA/Basavanna	2032	26/*/2	235.8	1.31	0.139
Donnehalli	Conservation Activity	Waste Weir	2023-24				1		0.029
Donnehalli	Soil Moisture	T C B	2023-24	G B THIPPESWAMI/G B Basappa	2033	26/*/1	288	1.6	0.170
Donnehalli	Conservation Activity	Waste Weir	2023-24				1		0.035
Donnehalli	Soil Moisture	T C B	2023-24	T S BASAVARAJA/T SHANKARAN	2034	26/*/3	95.4	0.53	0.056
Donnehalli	Conservation Activity	Waste Weir	2023-24				1		0.012
Donnehalli	Soil Moisture	T C B	2023-24	SARVAMANGALAMMA	2035	27/*/3	752.4	4.18	0.444
Donnehalli	Conservation Activity	Waste Weir	2023-24				1		0.093
Donnehalli	Soil Moisture	T C B	2023-24	NAMAM SHIVAYA s/SHANKARAN T	2036	27/*/2	374.4	2.08	0.221
Donnehalli	Conservation Activity	Waste Weir	2023-24				1		0.046
Donnehalli	Soil Moisture	T C B	2023-24	YAMUNA/Nam shivay	2037	27/*/1	376.2	2.09	0.222
Donnehalli	Conservation Activity	Waste Weir	2023-24				1		0.046
Donnehalli	Soil Moisture	T C B	2023-24	B RANGANATHA/BASAPPA	2038	28/*/1	151.2	0.84	0.089
Donnehalli	Conservation Activity	Waste Weir	2023-24				1		0.019
Donnehalli	Soil Moisture	T C B	2023-24	GNANENDRAPPA/BHUTHARANGAPPA	2039	28/*/2	90	0.5	0.053
Donnehalli	Conservation Activity	Waste Weir	2023-24				1		0.011
Donnehalli	Soil Moisture	T C B	2023-24	Thippamma/Rudrappa	2040	28/*/3	151.2	0.84	0.089
Donnehalli	Conservation Activity	Waste Weir	2023-24				1		0.019
Donnehalli	Soil Moisture	T C B	2023-24	NINGAMMA/KADAPPA	2041	28/*/4	298.8	1.66	0.176
Donnehalli	Conservation Activity	Waste Weir	2023-24				1		0.037
Donnehalli	Soil Moisture	T C B	2023-24	THIMMAPPA	2042	37/*/2	216	1.2	0.127
Donnehalli	Conservation Activity	Waste Weir	2023-24				1		0.027
Donnehalli	Soil Moisture	T C B	2023-24	RATHANAMMA	2043	37/*/1B2 37/*/1B4	216	1.2	0.127
Donnehalli	Conservation Activity	Waste Weir	2023-24				1		0.027
Donnehalli	Soil Moisture	T C B	2023-24	THIPPAMMA	2044	37/*/1B5	72	0.4	0.042
Donnehalli	Conservation Activity	Waste Weir	2023-24				1		0.009
Donnehalli	Soil Moisture	T C B	2023-24	HONNURAPPA	2045	37/*/2	288	1.6	0.170
Donnehalli	Conservation Activity	Waste Weir	2023-24				1		0.035
Donnehalli	Soil Moisture	T C B	2023-24	KANIVEPPA	2046	37/*/2	216	1.2	0.127
Donnehalli	Conservation Activity	Waste Weir	2023-24				1		0.027
Donnehalli	Soil Moisture	T C B	2023-24	SIDDALINGAIAH	2047	37/*/1B3 37/*/1A3	232.2	1.29	0.137
Donnehalli	Conservation Activity	Waste Weir	2023-24				1		0.029

Village Name	Activity Category	Activity Name	Phasing Year	Beneficiary Name	Bene. Code	Survey No.	Proposed Quantity	Unit	Cost (in Lacs)
Donnehalli	Soil Moisture	T C B	2023-24	KARIBASAMMA	2048	37*/1B6 37*/1A4	108	0.6	0.064
Donnehalli	Conservation Activity	Waste Weir	2023-24				1		0.013
Donnehalli	Soil Moisture	T C B	2023-24	CHANDRASHEKARAPPA	2049	37*/1A1	216	1.2	0.127
Donnehalli	Conservation Activity	Waste Weir	2023-24				1		0.027
Donnehalli	Soil Moisture	T C B	2023-24	NAGENDRAIAH	2050	37*/1B1	216	1.2	0.127
Donnehalli	Conservation Activity	Waste Weir	2023-24				1		0.027
Donnehalli	Soil Moisture	T C B	2023-24	VERABHADRAIAH	2051	34*/4	144	0.8	0.085
Donnehalli	Conservation Activity	Waste Weir	2023-24				1		0.018
Donnehalli	Soil Moisture	T C B	2023-24	HALAPPA	2052	37*/5	162	0.9	0.096
Donnehalli	Conservation Activity	Waste Weir	2023-24				1		0.020
Donnehalli	Soil Moisture	T C B	2023-24	NAGAMMA/RUDRAMUNIYAPPA	2053	37*/6	162	0.9	0.096
Donnehalli	Conservation Activity	Waste Weir	2023-24				1		0.020
Donnehalli	Soil Moisture	T C B	2023-24	MUSTURAPPA	2054	37*/7	30.6	0.17	0.018
Donnehalli	Conservation Activity	Waste Weir	2023-24				1		0.004
Donnehalli	Soil Moisture	T C B	2023-24	THIMMAPPA	2055	37*/2	216	1.2	0.127
Donnehalli	Conservation Activity	Waste Weir	2023-24				1		0.027
Donnehalli	Soil Moisture	T C B	2023-24	HONNURAPPA	2056	37*/2	288	1.6	0.170
Donnehalli	Conservation Activity	Waste Weir	2023-24				1		0.035
Donnehalli	Soil Moisture	T C B	2023-24	MRUTHUNJAPPA	2057	37*/2	369	2.05	0.218
Donnehalli	Conservation Activity	Waste Weir	2023-24				1		0.045
Donnehalli	Soil Moisture	T C B	2023-24	R SHARANAPPA	2058	37*/3	162	0.9	0.096
Donnehalli	Conservation Activity	Waste Weir	2023-24				1		0.020
Donnehalli	Soil Moisture	T C B	2023-24	NELAKANTAPPA	2059	37*/2	360	2	0.212
Donnehalli	Conservation Activity	Waste Weir	2023-24				1		0.044
Donnehalli	Soil Moisture	T C B	2023-24	SOMASHEKARAPPA	2060	37*/8	216	1.2	0.127
Donnehalli	Conservation Activity	Waste Weir	2023-24				1		0.027
Donnehalli	Soil Moisture	T C B	2023-24	DRAKSHNEYAMMA	2061	37*/1A3	219.6	1.22	0.130
Donnehalli	Conservation Activity	Waste Weir	2023-24				1		0.027
Donnehalli	Soil Moisture	T C B	2023-24	THIPPESWAMY H/Hampanna	2062	38*/4	360	2	0.212
Donnehalli	Conservation Activity	Waste Weir	2023-24				1		0.044
Donnehalli	Soil Moisture	T C B	2023-24	Sudharani m v/Veerabhadraswamy	2063	38*/2	169.2	0.94	0.100
Donnehalli	Conservation Activity	Waste Weir	2023-24				1		0.021
Donnehalli	Soil Moisture	T C B	2023-24	GOURAMMA/veerabhadrappa	2064	38*/1	131.4	0.73	0.078
Donnehalli	Conservation Activity	Waste Weir	2023-24				1		0.016
Donnehalli	Soil Moisture	T C B	2023-24	RATHNAMMA/DEVENDRAPPA	2065	38*/3	108	0.6	0.064
Donnehalli	Conservation Activity	Waste Weir	2023-24				1		0.013
Donnehalli	Soil Moisture	T C B	2023-24	PRASANNA S A/AJJAPPA S M	2066	38*/6	131.4	0.73	0.078
Donnehalli	Conservation Activity	Waste Weir	2023-24				1		0.016
Donnehalli	Soil Moisture	T C B	2023-24	BASAPPA S M/MUDDAPPA	2067	38*/5	118.8	0.66	0.070
Donnehalli	Conservation Activity	Waste Weir	2023-24				1		0.015
Donnehalli	Soil Moisture	T C B	2023-24	H THIPPESWAMY/HANUMANATHARADDY	2068	39*/3	106.2	0.59	0.063
Donnehalli	Conservation Activity	Waste Weir	2023-24				1		0.013
Donnehalli	Soil Moisture	T C B	2023-24	H THIPPESWAMY/HANUMANATHARADDY	2069	39*/4	77.4	0.43	0.046

Village Name	Activity Category	Activity Name	Phasing Year	Beneficiary Name	Bene. Code	Survey No.	Proposed Quantity	Unit	Cost (in Lacs)
Donnehalli	Conservation Activity	Waste Weir	2023-24				1		0.010
Donnehalli	Soil Moisture	T C B	2023-24	VANAJAKSHAMMA/LATE PAPANNA REDDY	2070	39/*/1	160.2	0.89	0.095
Donnehalli	Conservation Activity	Waste Weir	2023-24				1		0.020
Donnehalli	Soil Moisture	T C B	2023-24	P R Sharadamma/Thippeswamy h	2071	39/*/2	88.2	0.49	0.052
Donnehalli	Conservation Activity	Waste Weir	2023-24				1		0.011
Donnehalli	Soil Moisture	T C B	2023-24	H THIPPERUDRAPPA/SANNA HANUMAPPA	2072	40/*/1	43.2	0.24	0.025
Donnehalli	Conservation Activity	Waste Weir	2023-24				1		0.005
Donnehalli	Soil Moisture	T C B	2023-24	R TIPPESWAMI/RAMA CHANDRAPPA P	2073	40/*/1	358.2	1.99	0.211
Donnehalli	Conservation Activity	Waste Weir	2023-24				1		0.044
Donnehalli	Soil Moisture	T C B	2023-24	NAGAMMA/RUDRAMUNIYAPPA	2074	40/*/3	180	1	0.106
Donnehalli	Conservation Activity	Waste Weir	2023-24				1		0.022
Donnehalli	Soil Moisture	T C B	2023-24	Mallamma/Thippaya	2075	40/*/1	86.4	0.48	0.051
Donnehalli	Conservation Activity	Waste Weir	2023-24				1		0.011
Donnehalli	Soil Moisture	T C B	2023-24	MUSTURAPPA T E/ENKANTHAPPA	2076	40/*/2	331.2	1.84	0.195
Donnehalli	Conservation Activity	Waste Weir	2023-24				1		0.041
Donnehalli	Soil Moisture	T C B	2023-24	DRAKSHAYINAMMA D T/THIPPESWAMY D R	2077	41/*/4	358.2	1.99	0.211
Donnehalli	Conservation Activity	Waste Weir	2023-24				1		0.044
Donnehalli	Soil Moisture	T C B	2023-24	RATE SANKRAMMA/SHARANAPPA	2078	41/*/2	356.4	1.98	0.210
Donnehalli	Conservation Activity	Waste Weir	2023-24				1		0.044
Donnehalli	Soil Moisture	T C B	2023-24	TIPPAMMA/Kotrappa	2079	41/*/1	163.8	0.91	0.097
Donnehalli	Conservation Activity	Waste Weir	2023-24				1		0.020
Donnehalli	Soil Moisture	T C B	2023-24	G K KUMARASWAMY/THIPPESWAMY	2080	41/*/3	165.6	0.92	0.098
Donnehalli	Conservation Activity	Waste Weir	2023-24				1		0.020
Donnehalli	Soil Moisture	T C B	2023-24	D B GANESH/D S BASAVARAJ	2081	63/*/2	365.4	2.03	0.216
Donnehalli	Conservation Activity	Waste Weir	2023-24				1		0.045
Donnehalli	Soil Moisture	T C B	2023-24	D B MANJU/D S BASAVARAJU	2082	63/*/2	365.4	2.03	0.216
Donnehalli	Conservation Activity	Waste Weir	2023-24				1		0.045
Donnehalli	Soil Moisture	T C B	2023-24	N M UMADEVI/MALLANNA	2083	63/*/3	594	3.3	0.350
Donnehalli	Conservation Activity	Waste Weir	2023-24				1		0.073
Donnehalli	Soil Moisture	T C B	2023-24	N M UMADEVI/MALLANNA	2084	63/*/1	342	1.9	0.202
Donnehalli	Conservation Activity	Waste Weir	2023-24				1		0.042
Donnehalli	Soil Moisture	T C B	2023-24	Prakashreddy H/Hanumanthareddy	2085	64/*/3	534.6	2.97	0.315
Donnehalli	Conservation Activity	Waste Weir	2023-24				1		0.066
Donnehalli	Soil Moisture	T C B	2023-24	H M VAMADEVA MURTHY/NANDEPPA	2086	64/*/1	271.8	1.51	0.160
Donnehalli	Conservation Activity	Waste Weir	2023-24				1		0.033
Donnehalli	Soil Moisture	T C B	2023-24	ERAMMA/MARIYAPPA	2087	64/*/10	282.6	1.57	0.167
Donnehalli	Conservation Activity	Waste Weir	2023-24				1		0.035
Donnehalli	Soil Moisture	T C B	2023-24	GUMMANURIAH H M/BASAIH	2088	64/*/2	372.6	2.07	0.220
Donnehalli	Conservation Activity	Waste Weir	2023-24				1		0.046
Donnehalli	Soil Moisture	T C B	2023-24	GUMMANURIAH H M/BASAIH	2089	64/*/8	180	1	0.106
Donnehalli	Conservation Activity	Waste Weir	2023-24				1		0.022
Donnehalli	Soil Moisture	T C B	2023-24	SUMANGALA H M/jayanna	2090	64/*/6	306	1.7	0.181
Donnehalli	Conservation Activity	Waste Weir	2021-22				1		0.038
Donnehalli	Soil Moisture	T C B	2021-22	THIPPESWAMY H M/nandayappa	2091	64/*/7	234	1.3	0.138

Village Name	Activity Category	Activity Name	Phasing Year	Beneficiary Name	Bene. Code	Survey No.	Proposed Quantity	Unit	Cost (in Lacs)
Donnehalli	Conservation Activity	Waste Weir	2021-22				1		0.029
Donnehalli	Soil Moisture	T C B	2021-22	SUVARNAMMA/Jayanna	2092	64*/5	270	1.5	0.159
Donnehalli	Conservation Activity	Waste Weir	2021-22				1		0.033
Donnehalli	Soil Moisture	T C B	2021-22	V NIRANJANA/D VENKTESHA REDDY	2093	64*/11	144	0.8	0.085
Donnehalli	Conservation Activity	Waste Weir	2021-22				1		0.018
Donnehalli	Soil Moisture	T C B	2021-22	MANJULA Y R/ASHWATHAMA REDDY V	2094	64*/4	144	0.8	0.085
Donnehalli	Conservation Activity	Waste Weir	2021-22				1		0.018
Donnehalli	Soil Moisture	T C B	2023-24	LOKESH/BORAPPA	2095	65*/7	144	0.8	0.085
Donnehalli	Conservation Activity	Waste Weir	2023-24				1		0.018
Donnehalli	Soil Moisture	T C B	2023-24	B RATHNAMMA/Siddaiah	2096	65*/8	216	1.2	0.127
Donnehalli	Conservation Activity	Waste Weir	2023-24				1		0.027
Donnehalli	Soil Moisture	T C B	2023-24	B RATHNAMMA/Siddaiah	2097	65*/5	54	0.3	0.032
Donnehalli	Conservation Activity	Waste Weir	2023-24				1		0.007
Donnehalli	Soil Moisture	T C B	2023-24	B RATHNAMMA/Siddaiah	2098	65*/6	72	0.4	0.042
Donnehalli	Conservation Activity	Waste Weir	2023-24				1		0.009
Donnehalli	Soil Moisture	T C B	2023-24	B N MANJULA/B MANJUNATHA	2099	65*/10	270	1.5	0.159
Donnehalli	Conservation Activity	Waste Weir	2023-24				1		0.033
Donnehalli	Soil Moisture	T C B	2023-24	B N MANJULA/B MANJUNATHA	2100	65*/9	216	1.2	0.127
Donnehalli	Conservation Activity	Waste Weir	2023-24				1		0.027
Donnehalli	Soil Moisture	T C B	2023-24	Manjunatha B/Basavarajappa G	2101	65*/1	432	2.4	0.255
Donnehalli	Conservation Activity	Waste Weir	2023-24				1		0.053
Donnehalli	Soil Moisture	T C B	2023-24	Nagarathamma/Veerabadrappa	2102	65*/11	360	2	0.212
Donnehalli	Conservation Activity	Waste Weir	2023-24				1		0.044
Donnehalli	Soil Moisture	T C B	2023-24	Hiriyannagala basavanagowda/Hampanna	2103	65*/4	225	1.25	0.133
Donnehalli	Conservation Activity	Waste Weir	2023-24				1		0.028
Donnehalli	Soil Moisture	T C B	2023-24	J Mushturappa/Hadadi Jayamma	2104	66*/3	72	0.4	0.042
Donnehalli	Conservation Activity	Waste Weir	2023-24				1		0.009
Donnehalli	Soil Moisture	T C B	2023-24	B RANGANATHA/BASAPPA	2105	66*/2A	46.8	0.26	0.028
Donnehalli	Conservation Activity	Waste Weir	2023-24				1		0.006
Donnehalli	Soil Moisture	T C B	2023-24	NETHRAVATHI B/K B VEERANNA	2106	66*/1A2	259.2	1.44	0.153
Donnehalli	Conservation Activity	Waste Weir	2023-24				1		0.032
Donnehalli	Soil Moisture	T C B	2023-24	A D JAYANNA/KADAPPA	2107	66*/5	93.6	0.52	0.055
Donnehalli	Conservation Activity	Waste Weir	2023-24				1		0.012
Donnehalli	Soil Moisture	T C B	2023-24	V VASANTAKUMAR/Veeranna	2108	66*/4	309.6	1.72	0.183
Donnehalli	Conservation Activity	Waste Weir	2023-24				1		0.038
Donnehalli	Soil Moisture	T C B	2023-24	N k rudramuniyappa/Kottappa	2109	67*/3	72	0.4	0.042
Donnehalli	Conservation Activity	Waste Weir	2023-24				1		0.009
Donnehalli	Soil Moisture	T C B	2023-24	N k rudramuniyappa/Kottappa	2110	67*/1	120.6	0.67	0.071
Donnehalli	Conservation Activity	Waste Weir	2023-24				1		0.015
Donnehalli	Soil Moisture	T C B	2023-24	N r basavaraj/Rudrappa	2111	67*/2	120.6	0.67	0.071
Donnehalli	Conservation Activity	Waste Weir	2023-24				1		0.015
Donnehalli	Soil Moisture	T C B	2023-24	Shankaramma/Huchchppa	2112	67*/4	169.2	0.94	0.100
Donnehalli	Conservation Activity	Waste Weir	2023-24				1		0.021
Donnehalli	Soil Moisture	T C B	2023-24	N R Veerabhadrappe/Rudramuniyappa	2113	72*/1	180	1	0.106

Village Name	Activity Category	Activity Name	Phasing Year	Beneficiary Name	Bene. Code	Survey No.	Proposed Quantity	Unit	Cost (in Lacs)
Donnehalli	Conservation Activity	Waste Weir	2023-24				1		0.022
Donnehalli	Soil Moisture	T C B	2023-24	N r basavaraj/Rudrappa	2114	72/*/2	180	1	0.106
Donnehalli	Conservation Activity	Waste Weir	2023-24				1		0.022
Donnehalli	Soil Moisture	T C B	2023-24	N R MRUTHYUNJAYA/rudramuniyappa	2115	72/*/3	180	1	0.106
Donnehalli	Conservation Activity	Waste Weir	2023-24				1		0.022
Musturu	Soil Moisture Conservation	RC/BC/NRVT/DC/LRS	2021-22	Common Land	1	145	2	1	1.463
Bennehalli	Soil Moisture Conservation	RC/BC/NRVT/DC/LRS	2021-22	Common Land	2	18	1	1	0.732
Donnehalli	Soil Moisture Conservation	RC/BC/NRVT/DC/LRS	2021-22	Common Land	3	43	1	1	0.732
Donnehalli	Soil Moisture Conservation	RC/BC/NRVT/DC/LRS	2021-22	Common Land	4	94	1	1	0.732
Donnehalli	Soil Moisture Conservation	RC/BC/NRVT/DC/LRS	2021-22	Common Land	5	74	1	1	0.732
Donnehalli	Soil Moisture Conservation	RC/BC/NRVT/DC/LRS	2021-22	Common Land	6	22	1	1	0.732
Donnehalli	Water Harvesting Activity	Check Dam	2021-22	Common Land	7	72	1	110	7.000
Musturu	Soil Moisture	T C B	2023-24	M KALLAPPA/M KALLAPPA	1092	136/*/3	406.8	2.26	0.240
Musturu	Conservation Activity	Waste Weir	2023-24				2		0.044
Musturu	Soil Moisture	T C B	2023-24	SAVITHRAMMA/chidandachari	1093	136/*/*	138.6	0.77	0.082
Musturu	Conservation Activity	Waste Weir	2023-24				0		0.000
Musturu	Soil Moisture	T C B	2023-24	SAVITHRAMMA/chidandachari	1094	136/*/1B	68.4	0.38	0.040
Musturu	Conservation Activity	Waste Weir	2023-24				0		0.000
Musturu	Soil Moisture	T C B	2023-24	SAVITHRAMMA/chidandachari	1095	136/*/2	205.2	1.14	0.121
Musturu	Conservation Activity	Waste Weir	2023-24				1		0.022
Musturu	Soil Moisture	T C B	2023-24	SAVITHRAMMA/chidandachari	1096	136/*/2	205.2	1.14	0.121
Musturu	Conservation Activity	Waste Weir	2023-24				1		0.022
Musturu	Soil Moisture	T C B	2023-24	Manjunathachari V C/Chidanandachari S K	1097	136/*/*	277.2	1.54	0.164
Musturu	Conservation Activity	Waste Weir	2023-24				1		0.022
Musturu	Soil Moisture	T C B	2023-24	Manjunathachari V C/Chidanandachari S K	1098	136/*/*	138.6	0.77	0.082
Musturu	Conservation Activity	Waste Weir	2023-24				0		0.000
Musturu	Soil Moisture	T C B	2023-24	Kotramma/Thippanna	1099	137/*/5	360	2	0.212
Musturu	Conservation Activity	Waste Weir	2023-24				1		0.022
Musturu	Soil Moisture	T C B	2023-24	GOWRAMMA/MUSTURAPPA	1100	137/*/14	216	1.2	0.127
Musturu	Conservation Activity	Waste Weir	2023-24				1		0.022
Musturu	Soil Moisture	T C B	2023-24	GOWRAMMA/MUSTURAPPA	1101	137/*/14	216	1.2	0.127
Musturu	Conservation Activity	Waste Weir	2021-22				1		0.022
Musturu	Soil Moisture	T C B	2021-22	M NINGAPPA/THIMMAPPA	1102	137/*/13	432	2.4	0.255
Musturu	Conservation Activity	Waste Weir	2021-22				1		0.022
Musturu	Soil Moisture	T C B	2022-23	ALIKEPPA/KIVUDAPALAYYA	1103	137/*/10	216	1.2	0.127
Musturu	Conservation Activity	Waste Weir	2022-23				1		0.022
Musturu	Soil Moisture	T C B	2022-23	ALIKEPPA/KIVUDAPALAYYA	1104	137/*/10	72	0.4	0.042
Musturu	Conservation Activity	Waste Weir	2022-23				0		0.000
Musturu	Soil Moisture	T C B	2022-23	Musturappa/Palayya	1105	137/*/10	216	1.2	0.127
Musturu	Conservation Activity	Waste Weir	2022-23				1		0.022
Musturu	Soil Moisture	T C B	2022-23	N R TIPPEWAMI/RAJENDRAPPA	1106	137/*/15	46.8	0.26	0.028
Musturu	Conservation Activity	Waste Weir	2022-23				0		0.000
Musturu	Soil Moisture	T C B	2022-23	K T NAGARAJA/THIMMAPPA	1107	137/*/8	144	0.8	0.085
Musturu	Conservation Activity	Waste Weir	2022-23				0		0.000

Village Name	Activity Category	Activity Name	Phasing Year	Beneficiary Name	Bene. Code	Survey No.	Proposed Quantity	Unit	Cost (in Lacs)
Musturu	Soil Moisture	T C B	2022-23	OBAMMA/THIMMAPPA	1108	137/*/1	108	0.6	0.064
Musturu	Conservation Activity	Waste Weir	2022-23				0		0.000
Musturu	Soil Moisture	T C B	2022-23	T MUTHYAPPA/thimmana	1109	137/*/8	144	0.8	0.085
Musturu	Conservation Activity	Waste Weir	2022-23				0		0.000
Musturu	Soil Moisture	T C B	2022-23	N JAYANNA/Durgada Ningappa	1110	137/*/15	144	0.8	0.085
Musturu	Conservation Activity	Waste Weir	2022-23				0		0.000
Musturu	Soil Moisture	T C B	2022-23	ERAMMA/HONNURAPPA	1111	137/*/1	216	1.2	0.127
Musturu	Conservation Activity	Waste Weir	2022-23				1		0.022
Musturu	Soil Moisture	T C B	2022-23	M THIMMAPPA/THIMMPPA	1112	137/*/11	432	2.4	0.255
Musturu	Conservation Activity	Waste Weir	2022-23				1		0.022
Musturu	Soil Moisture	T C B	2022-23	MUSTURAMMA/Nandyappa	1113	137/*/7	108	0.6	0.064
Musturu	Conservation Activity	Waste Weir	2022-23				0		0.000
Musturu	Soil Moisture	T C B	2022-23	RANGAPPA K T/THIMMAPPA	1114	137/*/8	144	0.8	0.085
Musturu	Conservation Activity	Waste Weir	2022-23				0		0.000
Musturu	Soil Moisture	T C B	2022-23	JAGADEESH S M/Musturappa	1115	137/*/1	108	0.6	0.064
Musturu	Conservation Activity	Waste Weir	2022-23				1		0.022
Musturu	Soil Moisture	T C B	2022-23	JAGADEESH S M/Musturappa	1116	137/*/1	216	1.2	0.127
Musturu	Conservation Activity	Waste Weir	2022-23				1		0.022
Musturu	Soil Moisture	T C B	2022-23	SAVITRAMMA/NINGAPPA	1117	137/*/7	108	0.6	0.064
Musturu	Conservation Activity	Waste Weir	2022-23				0		0.000
Musturu	Soil Moisture	T C B	2022-23	A D CHANNAPPA/Ningappa	1118	137/*/4	360	2	0.212
Musturu	Conservation Activity	Waste Weir	2022-23				1		0.022
Musturu	Soil Moisture	T C B	2022-23	NINHGAMMA/MUTTAPPA	1119	137/*/12	432	2.4	0.255
Musturu	Conservation Activity	Waste Weir	2022-23				1		0.022
Musturu	Soil Moisture	T C B	2022-23	V Narayanaswamy/Venkabhovi	1120	137/*/1	288	1.6	0.170
Musturu	Conservation Activity	Waste Weir	2022-23				1		0.022
Musturu	Soil Moisture	T C B	2022-23	Ningappa/Thimmappa	1121	137/*/7	432	2.4	0.255
Musturu	Conservation Activity	Waste Weir	2022-23				1		0.022
Musturu	Soil Moisture	T C B	2022-23	LAKSHMAMMA/GOVINDAREDDY	1122	137/*/6	360	2	0.212
Musturu	Conservation Activity	Waste Weir	2022-23				1		0.022
Musturu	Soil Moisture	T C B	2022-23	SHEKARAPPA/Ramappa	1123	147/*/1	144	0.8	0.085
Musturu	Conservation Activity	Waste Weir	2022-23				0		0.000
Musturu	Soil Moisture	T C B	2022-23	Renukamma/Malleshappa	1124	147/*/1	108	0.6	0.064
Musturu	Conservation Activity	Waste Weir	2022-23				0		0.000
Musturu	Soil Moisture	T C B	2022-23	MUSTURAMMA/Borappa	1125	147/*/1	72	0.4	0.042
Musturu	Conservation Activity	Waste Weir	2022-23				0		0.000
Musturu	Soil Moisture	T C B	2022-23	C T JYOTHILINGAPPA/C T TIMMANNA	1126	147/*/1	198	1.1	0.117
Musturu	Conservation Activity	Waste Weir	2022-23				1		0.022
Musturu	Soil Moisture	T C B	2022-23	BHAGYAMMA/GURAPPA	1127	147/*/1	144	0.8	0.085
Musturu	Conservation Activity	Waste Weir	2022-23				0		0.000
Musturu	Soil Moisture	T C B	2022-23	Sarojamma/Ramachandrappa	1128	148/*/*	90	0.5	0.053
Musturu	Conservation Activity	Waste Weir	2022-23				0		0.000
Musturu	Soil Moisture	T C B	2022-23	R BHAGAYMMA/RAMAPPA	1129	149/*/2	180	1	0.106
Musturu	Conservation Activity	Waste Weir	2022-23				1		0.022



Village Name	Activity Category	Activity Name	Phasing Year	Beneficiary Name	Bene. Code	Survey No.	Proposed Quantity	Unit	Cost (in Lacs)
Musturu	Soil Moisture	T C B	2022-23	R BHAGAYMMA/RAMAPPA	1130	149*/3	144	0.8	0.085
Musturu	Conservation Activity	Waste Weir	2022-23				0		0.000
Musturu	Soil Moisture	T C B	2022-23	VENKATESHA B/Basappa	1131	149*/1	59.4	0.33	0.035
Musturu	Conservation Activity	Waste Weir	2022-23				0		0.000
Musturu	Soil Moisture	T C B	2022-23	M ANKESHA/MALLAPPA	1132	149*/1	153	0.85	0.090
Musturu	Conservation Activity	Waste Weir	2022-23				0		0.000
Musturu	Soil Moisture	T C B	2022-23	Viresh k c/CHANDRAPPA	1133	150*/1	275.4	1.53	0.162
Musturu	Conservation Activity	Waste Weir	2022-23				1		0.022
Musturu	Soil Moisture	T C B	2022-23	HOSURAPPA	1134	150*/2	277.2	1.54	0.164
Musturu	Conservation Activity	Waste Weir	2022-23				1		0.022
Musturu	Soil Moisture	T C B	2022-23	KJAJJI MALLAPPA	1135	151*/1	180	1	0.106
Musturu	Conservation Activity	Waste Weir	2022-23				0		0.000
Musturu	Soil Moisture	T C B	2022-23	CHINNAPPA	1136	149*/1	153	0.85	0.090
Musturu	Conservation Activity	Waste Weir	2022-23				0		0.000
Musturu	Soil Moisture	T C B	2022-23	K t lakshamma/Chinnappa	1137	152*/*	367.2	2.04	0.217
Musturu	Conservation Activity	Waste Weir	2022-23				1		0.022
Musturu	Soil Moisture	T C B	2022-23	K t lakshamma/Chinnappa	1138	152*/*	171	0.95	0.101
Musturu	Conservation Activity	Waste Weir	2022-23				0		0.000
Musturu	Soil Moisture	T C B	2022-23	Anusuya/M R Shivamurthy	1139	152*/*	196.2	1.09	0.116
Musturu	Conservation Activity	Waste Weir	2022-23				1		0.022
Musturu	Soil Moisture	T C B	2022-23	G S KOTTUR SWAMY/G SIDDALINGAPPA	1140	153*/9	216	1.2	0.127
Musturu	Conservation Activity	Waste Weir	2022-23				1		0.022
Musturu	Soil Moisture	T C B	2022-23	G N KALLAPPA/GOWDRU NINGAPPA	1141	153*/15, 153*/1	432	2.4	0.255
Musturu	Conservation Activity	Waste Weir	2022-23				1		0.022
Musturu	Soil Moisture	T C B	2022-23	G K MANJULA/RAVIKUMAR C	1142	153*/10	57.6	0.32	0.034
Musturu	Conservation Activity	Waste Weir	2022-23				0		0.000
Musturu	Soil Moisture	T C B	2022-23	GANGAMMA/MALLAPPA	1143	153*/12	176.4	0.98	0.104
Musturu	Conservation Activity	Waste Weir	2022-23				0		0.000
Musturu	Soil Moisture	T C B	2022-23	S N RAVI KUMAR/NAGAPPA	1144	153*/11	178.2	0.99	0.105
Musturu	Conservation Activity	Waste Weir	2022-23				0		0.000
Musturu	Soil Moisture	T C B	2022-23	K Y JAYALAKSHMI/S N RAVIKUMAR	1145	153*/2	194.4	1.08	0.115
Musturu	Conservation Activity	Waste Weir	2022-23				1		0.022
Musturu	Soil Moisture	T C B	2022-23	DRAKSHANAMMA/Gurappa	1146	153*/14	415.8	2.31	0.245
Musturu	Conservation Activity	Waste Weir	2022-23				1		0.022
Musturu	Soil Moisture	T C B	2022-23	KOPERA NINGAPPA	1147	153*/4	194.4	1.08	0.115
Musturu	Conservation Activity	Waste Weir	2022-23				0		0.000
Musturu	Soil Moisture	T C B	2022-23	CHANDAYYA	1148	153*/3	189	1.05	0.112
Musturu	Conservation Activity	Waste Weir	2022-23				1		0.022
Musturu	Soil Moisture	T C B	2022-23	SHRUTHI K P/K V PRAKASH	1149	153*/7	252	1.4	0.149
Musturu	Conservation Activity	Waste Weir	2022-23				1		0.022
Musturu	Soil Moisture	T C B	2022-23	G K THIPPESWAMY/G K Thippeswamy	1150	153*/8	217.8	1.21	0.129
Musturu	Conservation Activity	Waste Weir	2022-23				1		0.022
Musturu	Soil Moisture	T C B	2022-23	THIPPESWAMY S E/ERAPPA	1151	153*/13	180	1	0.106

Village Name	Activity Category	Activity Name	Phasing Year	Beneficiary Name	Bene. Code	Survey No.	Proposed Quantity	Unit	Cost (in Lacs)
Musturu	Conservation Activity	Waste Weir	2021-22				1		0.022
Musturu	Soil Moisture	T C B	2021-22	SULOCHANAMMA/GOWDRA NINGAPPA	1152	153*/1	50.4	0.28	0.030
Musturu	Conservation Activity	Waste Weir	2021-22				0		0.000
Musturu	Soil Moisture	T C B	2021-22	SULOCHANAMMA/GOWDRA NINGAPPA	1153	153*/15	144	0.8	0.085
Musturu	Conservation Activity	Waste Weir	2021-22				0		0.000
Musturu	Soil Moisture	T C B	2021-22	G M Lingesarappa/G S Musturappa	1154	153*/5	124.2	0.69	0.073
Musturu	Conservation Activity	Waste Weir	2021-22				1		0.022
Musturu	Soil Moisture	T C B	2021-22	RUDRAMMA	1155	153*/5	748.8	4.16	0.442
Musturu	Conservation Activity	Waste Weir	2021-22				2		0.044
Musturu	Soil Moisture	T C B	2021-22	Veeranna Setty M R/Rachappa Setty	1156	154*/5	264.6	1.47	0.156
Musturu	Conservation Activity	Waste Weir	2021-22				1		0.022
Musturu	Soil Moisture	T C B	2021-22	M R Sanjeeva Setty/Rachappa Setty M	1157	154*/6	266.4	1.48	0.157
Musturu	Conservation Activity	Waste Weir	2021-22				1		0.022
Musturu	Soil Moisture	T C B	2021-22	BASAVARAJ S/SHIVAPPA	1158	154*/1	264.6	1.47	0.156
Musturu	Conservation Activity	Waste Weir	2021-22				1		0.022
Musturu	Soil Moisture	T C B	2021-22	THIPPESWAMY Y/YALLA BHOVI V	1159	154*/4	216	1.2	0.127
Musturu	Conservation Activity	Waste Weir	2021-22				1		0.022
Musturu	Soil Moisture	T C B	2021-22	Basavaraja/Basavaraja	1160	154*/3	536.4	2.98	0.316
Musturu	Conservation Activity	Waste Weir	2021-22				1		0.022
Musturu	Soil Moisture	T C B	2021-22	SHANTHAMMA/KARIBASAPPA	1161	154*/1	264.6	1.47	0.156
Musturu	Conservation Activity	Waste Weir	2021-22				1		0.022
Musturu	Soil Moisture	T C B	2021-22	M V SRINIVASA/ERANNA	1162	154*/2	315	1.75	0.186
Musturu	Conservation Activity	Waste Weir	2021-22				1		0.022
Musturu	Soil Moisture	T C B	2021-22	G S KOTTUR SWAMY/G SIDDALINGAPPA	1163	156*/3	97.2	0.54	0.057
Musturu	Conservation Activity	Waste Weir	2021-22				0		0.000
Musturu	Soil Moisture	T C B	2021-22	SUJATHA	1164	156*/2	102.6	0.57	0.061
Musturu	Conservation Activity	Waste Weir	2021-22				0		0.000
Musturu	Soil Moisture	T C B	2021-22	G S KOTTUR SWAMY/G SIDDALINGAPPA	1165	156*/6	106.2	0.59	0.063
Musturu	Conservation Activity	Waste Weir	2021-22				0		0.000
Musturu	Soil Moisture	T C B	2021-22	G THIPPERUDHRAPPA/siddalingappa	1166	156*/4	277.2	1.54	0.164
Musturu	Conservation Activity	Waste Weir	2021-22				1		0.022
Musturu	Soil Moisture	T C B	2021-22	Musturappa/Musturappaa	1167	156*/5	666	3.7	0.393
Musturu	Conservation Activity	Waste Weir	2021-22				2		0.044
Musturu	Soil Moisture	T C B	2021-22	Jayamma/Hanumanthappa	1168	156*/1	464.4	2.58	0.274
Musturu	Conservation Activity	Waste Weir	2021-22				1		0.022
Musturu	Soil Moisture	T C B	2021-22	RUDRAMMA/Shivalingappa	1169	156*/7	277.2	1.54	0.164
Musturu	Conservation Activity	Waste Weir	2021-22				1		0.022
Musturu	Soil Moisture	T C B	2021-22	THIMMANNA/GURAPPA	1170	157*/13	66.6	0.37	0.039
Musturu	Conservation Activity	Waste Weir	2021-22				0		0.000
Musturu	Soil Moisture	T C B	2021-22	THIMMANNA/GURAPPA	1171	157*/2	72	0.4	0.042
Musturu	Conservation Activity	Waste Weir	2021-22				0		0.000
Musturu	Soil Moisture	T C B	2021-22	THIMMANNA/GURAPPA	1172	157*/3	72	0.4	0.042
Musturu	Conservation Activity	Waste Weir	2021-22				0		0.000
Musturu	Soil Moisture	T C B	2021-22	JAYANNA P/THIMMAPPA	1173	157*/6	367.2	2.04	0.217

Village Name	Activity Category	Activity Name	Phasing Year	Beneficiary Name	Bene. Code	Survey No.	Proposed Quantity	Unit	Cost (in Lacs)
Musturu	Conservation Activity	Waste Weir	2021-22				1		0.022
Musturu	Soil Moisture	T C B	2021-22	VEERAMMA/KRISHNA BOVI	1174	157*/16	210.6	1.17	0.124
Musturu	Conservation Activity	Waste Weir	2021-22				1		0.022
Musturu	Soil Moisture	T C B	2021-22	VEERAMMA/KRISHNA BOVI	1175	157*/1	180	1	0.106
Musturu	Conservation Activity	Waste Weir	2021-22				0		0.000
Musturu	Soil Moisture	T C B	2021-22	P T SRINIVASA/THIPPESWAMY	1176	157*/7	365.4	2.03	0.216
Musturu	Conservation Activity	Waste Weir	2021-22				1		0.022
Musturu	Soil Moisture	T C B	2021-22	LAKSHMIPATHI P T/Thippeswamy P T	1177	157*/9	154.8	0.86	0.091
Musturu	Conservation Activity	Waste Weir	2021-22				0		0.000
Musturu	Soil Moisture	T C B	2021-22	KARIBASAMMA/RAMANNA	1178	157*/3	72	0.4	0.042
Musturu	Conservation Activity	Waste Weir	2021-22				0		0.000
Musturu	Soil Moisture	T C B	2021-22	KARIBASAMMA/RAMANNA	1179	157*/2	72	0.4	0.042
Musturu	Conservation Activity	Waste Weir	2021-22				0		0.000
Musturu	Soil Moisture	T C B	2021-22	ERAMMA/ONKARAPPA	1180	157*/10	151.2	0.84	0.089
Musturu	Conservation Activity	Waste Weir	2021-22				0		0.000
Musturu	Soil Moisture	T C B	2021-22	S N SUDHAMANI/h thimmappa	1181	157*/2	135	0.75	0.080
Musturu	Conservation Activity	Waste Weir	2021-22				0		0.000
Musturu	Soil Moisture	T C B	2021-22	SALEMMA/THIMMAPPA	1182	157*/14	127.8	0.71	0.075
Musturu	Conservation Activity	Waste Weir	2021-22				0		0.000
Musturu	Soil Moisture	T C B	2021-22	THIPPESWAMY/KENGATHIMMAIAH	1183	157*/12	66.6	0.37	0.039
Musturu	Conservation Activity	Waste Weir	2021-22				0		0.000
Musturu	Soil Moisture	T C B	2021-22	THIPPESWAMY/KENGATHIMMAIAH	1184	157*/3	142.2	0.79	0.084
Musturu	Conservation Activity	Waste Weir	2021-22				0		0.000
Musturu	Soil Moisture	T C B	2021-22	THIPPESWAMY/KENGATHIMMAIAH	1185	157*/5	135	0.75	0.080
Musturu	Conservation Activity	Waste Weir	2021-22				0		0.000
Siddihalli	Soil Moisture	T C B	2021-22	PUTTANNA M R/RAMAPPA	1186	90*/1	360	2	0.212
Siddihalli	Conservation Activity	Waste Weir	2021-22				1		0.022
Siddihalli	Soil Moisture	T C B	2021-22	GANGAMMA	1187	90*/5	46.8	0.26	0.028
Siddihalli	Conservation Activity	Waste Weir	2021-22				0		0.000
Siddihalli	Soil Moisture	T C B	2021-22	basamma	1188	90/2	54	0.3	0.032
Siddihalli	Conservation Activity	Waste Weir	2021-22				0		0.000
Siddihalli	Soil Moisture	T C B	2021-22	GANGAMMA/LATE CHANDRA REDDY	1189	90/3	153	0.85	0.090
Siddihalli	Conservation Activity	Waste Weir	2021-22				0		0.000
Siddihalli	Soil Moisture	T C B	2021-22	thippayya	1190	90/4	144	0.8	0.085
Siddihalli	Conservation Activity	Waste Weir	2021-22				0		0.000
Siddihalli	Soil Moisture	T C B	2021-22	chandrappa	1191	90/6	86.4	0.48	0.051
Siddihalli	Conservation Activity	Waste Weir	2021-22				0		0.000
Siddihalli	Soil Moisture	T C B	2021-22	V THIMMANNA/VEERAPPA	1192	90*/1	320.4	1.78	0.189
Siddihalli	Conservation Activity	Waste Weir	2021-22				1		0.022
Siddihalli	Soil Moisture	T C B	2021-22	SAVITRAMMA	1193	117*/*	387	2.15	0.228
Siddihalli	Conservation Activity	Waste Weir	2021-22				1		0.022
Siddihalli	Soil Moisture	T C B	2021-22	THIPPAYYA	1194	117*/1	163.8	0.91	0.097
Siddihalli	Conservation Activity	Waste Weir	2021-22				0		0.000
Siddihalli	Soil Moisture	T C B	2021-22	BOMMAYYA	1195	117*/1	225	1.25	0.133

Village Name	Activity Category	Activity Name	Phasing Year	Beneficiary Name	Bene. Code	Survey No.	Proposed Quantity	Unit	Cost (in Lacs)
Siddihalli	Conservation Activity	Waste Weir	2021-22				1		0.022
Siddihalli	Soil Moisture	T C B	2021-22	BAIYAPPA	1196	117*/2*	768.6	4.27	0.453
Siddihalli	Conservation Activity	Waste Weir	2021-22				2		0.044
Siddihalli	Soil Moisture	T C B	2021-22	THIPPAMMA	1197	117*/3	343.8	1.91	0.203
Siddihalli	Conservation Activity	Waste Weir	2021-22				1		0.022
Siddihalli	Soil Moisture	T C B	2021-22	KARIYAMMA	1198	117*/4	93.6	0.52	0.055
Siddihalli	Conservation Activity	Waste Weir	2021-22				0		0.000
Siddihalli	Soil Moisture	T C B	2021-22	RUDRAMMA	1199	117*/5	48.6	0.27	0.029
Siddihalli	Conservation Activity	Waste Weir	2021-22				0		0.000
Siddihalli	Soil Moisture	T C B	2021-22	BASAPPA	1200	117*/5	297	1.65	0.175
Siddihalli	Conservation Activity	Waste Weir	2021-22				0		0.000
Siddihalli	Soil Moisture	T C B	2021-22	BOMMALINGAPPA	1201	117*/9	93.6	0.52	0.055
Siddihalli	Conservation Activity	Waste Weir	2021-22				1		0.022
Siddihalli	Soil Moisture	T C B	2021-22	RUDRAPPA	1202	117*/9 118*/2	333	1.85	0.196
Siddihalli	Conservation Activity	Waste Weir	2021-22				0		0.000
Siddihalli	Soil Moisture	T C B	2021-22	NINGAMMA	1203	118*/1	216	1.2	0.127
Siddihalli	Conservation Activity	Waste Weir	2021-22				0		0.000
Siddihalli	Soil Moisture	T C B	2021-22	KAMAI AH	1204	118*/3	262.8	1.46	0.155
Siddihalli	Conservation Activity	Waste Weir	2021-22				1		0.022
Siddihalli	Soil Moisture	T C B	2021-22	THIPPESWAMY	1205	118*/4	122.4	0.68	0.072
Siddihalli	Conservation Activity	Waste Weir	2021-22				1		0.022
Siddihalli	Soil Moisture	T C B	2021-22	POJARI THIPPESWAMY	1206	118*/5	124.2	0.69	0.073
Siddihalli	Conservation Activity	Waste Weir	2021-22				0		0.000
Siddihalli	Soil Moisture	T C B	2021-22	THIPPAMMA	1207	118*/6	252	1.4	0.149
Siddihalli	Conservation Activity	Waste Weir	2021-22				1		0.022
Siddihalli	Soil Moisture	T C B	2021-22	MADAPPPA	1208	118*/7	252	1.4	0.149
Siddihalli	Conservation Activity	Waste Weir	2021-22				1		0.022
Siddihalli	Soil Moisture	T C B	2021-22	THIPPEIAH	1209	119*/1	336.6	1.87	0.199
Siddihalli	Conservation Activity	Waste Weir	2021-22				1		0.022
Siddihalli	Soil Moisture	T C B	2021-22	NINGAPPA	1210	119*/1	10.08	0.056	0.006
Siddihalli	Conservation Activity	Waste Weir	2021-22				1		0.022
Siddihalli	Soil Moisture	T C B	2021-22	THIPPAIAH	1211	119*/1	336.6	1.87	0.199
Siddihalli	Conservation Activity	Waste Weir	2021-22				0		0.000
Siddihalli	Soil Moisture	T C B	2021-22	BORAMMA	1212	119*/2	327.6	1.82	0.193
Siddihalli	Conservation Activity	Waste Weir	2021-22				1		0.022
Siddihalli	Soil Moisture	T C B	2021-22	JAYANNA	1213	119*/3	302.4	1.68	0.178
Siddihalli	Conservation Activity	Waste Weir	2023-24				1		0.022
Siddihalli	Soil Moisture	T C B	2023-24	SHIVAMMA	1214	119*/4	23.4	0.13	0.014
Siddihalli	Conservation Activity	Waste Weir	2023-24				0		0.000
Siddihalli	Soil Moisture	T C B	2023-24	RUDRAPPA	1215	120*/1 120*/1	784.8	4.36	0.463
Siddihalli	Conservation Activity	Waste Weir	2023-24				0		0.000
Siddihalli	Soil Moisture	T C B	2023-24	KARIYAMMA	1216	120*/2 120*/2	374.4	2.08	0.221
Siddihalli	Conservation Activity	Waste Weir	2023-24				1		0.022
Siddihalli	Soil Moisture	T C B	2023-24	BASAPPA	1217	120*/3	221.4	1.23	0.131

Village Name	Activity Category	Activity Name	Phasing Year	Beneficiary Name	Bene. Code	Survey No.	Proposed Quantity	Unit	Cost (in Lacs)
Siddihalli	Conservation Activity	Waste Weir	2023-24				1		0.022
Siddihalli	Soil Moisture	T C B	2023-24	CHANDRASHEKARA	1218	120*/4	336.6	1.87	0.199
Siddihalli	Conservation Activity	Waste Weir	2023-24				1		0.022
Siddihalli	Soil Moisture	T C B	2023-24	RUDRAPPA	1219	120*/5	828	4.6	0.489
Siddihalli	Conservation Activity	Waste Weir	2023-24				2		0.044
Siddihalli	Soil Moisture	T C B	2023-24	SHANKARAPPA	1220	120*/6	390.6	2.17	0.230
Siddihalli	Conservation Activity	Waste Weir	2023-24				1		0.022
Siddihalli	Soil Moisture	T C B	2023-24	PUTTANNA	1221	121*/1	203.4	1.13	0.120
Siddihalli	Conservation Activity	Waste Weir	2023-24				1		0.022
Siddihalli	Soil Moisture	T C B	2023-24	THIPPESWAMY	1222	121*/2 121*/3	471.6	2.62	0.278
Siddihalli	Conservation Activity	Waste Weir	2023-24				1		0.022
Siddihalli	Soil Moisture	T C B	2023-24	RUDRAMMA	1223	121*/4	408.6	2.27	0.241
Siddihalli	Conservation Activity	Waste Weir	2023-24				1		0.022
Siddihalli	Soil Moisture	T C B	2023-24	K P HANUMANTHAPPA	1224	121*/5	815.4	4.53	0.481
Siddihalli	Conservation Activity	Waste Weir	2023-24				2		0.044
Siddihalli	Soil Moisture	T C B	2023-24	THIPPESWAMY T S	1225	121*/6	270	1.5	0.159
Siddihalli	Conservation Activity	Waste Weir	2023-24				1		0.022
Siddihalli	Soil Moisture	T C B	2023-24	T R SHAMANNA	1226	121*/7	270	1.5	0.159
Siddihalli	Conservation Activity	Waste Weir	2023-24				1		0.022
Donnehalli	Soil Moisture	T C B	2023-24	Rajappa a k/Shekharappa	1227	32*/3	79.2	0.44	0.047
Donnehalli	Conservation Activity	Waste Weir	2023-24				0		0.000
Donnehalli	Soil Moisture	T C B	2023-24	TIPPERUDRAPPA/NINGAPPA	1228	32*/1	185.4	1.03	0.109
Donnehalli	Conservation Activity	Waste Weir	2023-24				1		0.022
Donnehalli	Soil Moisture	T C B	2023-24	TIPPERUDRAPPA/NINGAPPA	1229	32*/2	189	1.05	0.112
Donnehalli	Conservation Activity	Waste Weir	2023-24				1		0.022
Donnehalli	Soil Moisture	T C B	2023-24	SRINIVASA RAJU/SATYANARAYAN	1230	33*/4	586.8	3.26	0.346
Donnehalli	Conservation Activity	Waste Weir	2023-24				2		0.044
Donnehalli	Soil Moisture	T C B	2023-24	K M RAVI/MARULAPPA K M	1231	33*/5	235.8	1.31	0.139
Donnehalli	Conservation Activity	Waste Weir	2023-24				1		0.022
Donnehalli	Soil Moisture	T C B	2023-24	K M RAVI/MARULAPPA K M	1232	33*/3	351	1.95	0.207
Donnehalli	Conservation Activity	Waste Weir	2023-24				1		0.022
Donnehalli	Soil Moisture	T C B	2023-24	K B SHIVAKUMARA/BASAPPA	1233	33*/2	586.8	3.26	0.346
Donnehalli	Conservation Activity	Waste Weir	2023-24				1		0.022
Donnehalli	Soil Moisture	T C B	2023-24	SIDDESH K B/BASAPPA N	1234	33*/1	585	3.25	0.345
Donnehalli	Conservation Activity	Waste Weir	2023-24				2		0.044
Donnehalli	Soil Moisture	T C B	2023-24	S V NAGARAJA/S V Veeranna	1235	34*/5	144	0.8	0.085
Donnehalli	Conservation Activity	Waste Weir	2023-24				0		0.000
Donnehalli	Soil Moisture	T C B	2023-24	S V VISHWANATHA/S V VEERANNA	1236	34*/2	144	0.8	0.085
Donnehalli	Conservation Activity	Waste Weir	2023-24				0		0.000
Donnehalli	Soil Moisture	T C B	2023-24	JAGADEESH S V/Veeranna	1237	34*/6	144	0.8	0.085
Donnehalli	Conservation Activity	Waste Weir	2023-24				0		0.000
Donnehalli	Soil Moisture	T C B	2023-24	MANJANNA S V/Veeranna	1238	34*/4	144	0.8	0.085
Donnehalli	Conservation Activity	Waste Weir	2023-24				0		0.000
Donnehalli	Soil Moisture	T C B	2023-24	S V THIPPESWAMY/VEERANNA	1239	34*/3	144	0.8	0.085

Village Name	Activity Category	Activity Name	Phasing Year	Beneficiary Name	Bene. Code	Survey No.	Proposed Quantity	Unit	Cost (in Lacs)
Donnehalli	Conservation Activity	Waste Weir	2023-24				0		0.000
Donnehalli	Soil Moisture	T C B	2023-24	Jagadeesh G R/Rudrappa G B	1240	35/*/3	144	0.8	0.085
Donnehalli	Conservation Activity	Waste Weir	2023-24				0		0.000
Donnehalli	Soil Moisture	T C B	2023-24	manjunath	1241	35/*/3	126	0.7	0.074
Donnehalli	Conservation Activity	Waste Weir	2023-24				0		0.000
Donnehalli	Soil Moisture	T C B	2023-24	G R RAJASHEKHARAPPA/G B RUDRAPPA	1242	35/*/2	144	0.8	0.085
Donnehalli	Conservation Activity	Waste Weir	2023-24				0		0.000
Donnehalli	Soil Moisture	T C B	2023-24	MANJUNATHA R/RUDRAPPA	1243	35/*/3	126	0.7	0.074
Donnehalli	Conservation Activity	Waste Weir	2023-24				0		0.000
Donnehalli	Soil Moisture	T C B	2023-24	B HANUMANTHAPPA/beeshamappa	1244	35/*/1	415.8	2.31	0.245
Donnehalli	Conservation Activity	Waste Weir	2023-24				1		0.022
Donnehalli	Soil Moisture	T C B	2023-24	Hadadi Jayamma	1245	36/*/*	270	1.5	0.159
Donnehalli	Conservation Activity	Waste Weir	2023-24				1		0.022
Donnehalli	Soil Moisture	T C B	2023-24	J Mushturappa/	1246	36/*/*	270	1.5	0.159
Donnehalli	Conservation Activity	Waste Weir	2023-24				1		0.022
Donnehalli	Soil Moisture	T C B	2023-24	SUDHAKARA/JAYANNA	1247	36/*/*	270	1.5	0.159
Donnehalli	Conservation Activity	Waste Weir	2023-24				1		0.022
Donnehalli	Soil Moisture	T C B	2023-24	UMADEVI/Shankarappa	1248	36/*/*	270	1.5	0.159
Donnehalli	Conservation Activity	Waste Weir	2023-24				1		0.022
Donnehalli	Soil Moisture	T C B	2023-24	VASANTHAMMA/JAGADEESH	1249	36/*/*	270	1.5	0.159
Donnehalli	Conservation Activity	Waste Weir	2023-24				1		0.022
Donnehalli	Soil Moisture	T C B	2023-24	M N BORAPPA/Nimgappa	1250	210/*/*	444.6	2.47	0.262
Donnehalli	Conservation Activity	Waste Weir	2023-24				1		0.022
Donnehalli	Soil Moisture	T C B	2023-24	SANNA MALAIAH/SANNA MALAYYA	1251	211/*/*	442.8	2.46	0.261
Donnehalli	Conservation Activity	Waste Weir	2023-24				1		0.022
Donnehalli	Soil Moisture	T C B	2023-24	RUDRAMMA/BASAI AH	1252	212/*/1	221.4	1.23	0.131
Donnehalli	Conservation Activity	Waste Weir	2023-24				1		0.022
Donnehalli	Soil Moisture	T C B	2023-24	THIPPESWAMY/NINGAPPA	1253	212/*/2	221.4	1.23	0.131
Donnehalli	Conservation Activity	Waste Weir	2023-24				1		0.022
Donnehalli	Soil Moisture	T C B	2023-24	SAKAMMA/TIPPERUDRAPPA	1254	213/*/*	441	2.45	0.260
Donnehalli	Conservation Activity	Waste Weir	2023-24				1		0.022
Donnehalli	Soil Moisture	T C B	2023-24	Dyamanna/Mariyappa	1255	214/*/2	221.4	1.23	0.131
Donnehalli	Conservation Activity	Waste Weir	2023-24				1		0.022
Donnehalli	Soil Moisture	T C B	2023-24	nagaraja	1256	214/*/1	221.4	1.23	0.131
Donnehalli	Conservation Activity	Waste Weir	2023-24				1		0.022
Donnehalli	Soil Moisture	T C B	2023-24	N k rudramuniyappa/Kottappa	1257	215/*/1	145.8	0.81	0.086
Donnehalli	Conservation Activity	Waste Weir	2023-24				1		0.022
Donnehalli	Soil Moisture	T C B	2023-24	shankamma	1258	215/*/1	145.8	0.81	0.086
Donnehalli	Conservation Activity	Waste Weir	2023-24				0		0.000
Donnehalli	Soil Moisture	T C B	2023-24	N r basavaraj/Rudrappa	1259	215/*/2	145.8	0.81	0.086
Donnehalli	Conservation Activity	Waste Weir	2023-24				0		0.000
Donnehalli	Soil Moisture	T C B	2023-24	Shankamma/Huchchppa	1260	215/*/1	145.8	0.81	0.086
Donnehalli	Conservation Activity	Waste Weir	2023-24				0		0.000
Donnehalli	Soil Moisture	T C B	2023-24	Durugappa/Ayipppa	1261	216/*/*	432	2.4	0.255

Village Name	Activity Category	Activity Name	Phasing Year	Beneficiary Name	Bene. Code	Survey No.	Proposed Quantity	Unit	Cost (in Lacs)
Donnehalli	Conservation Activity	Waste Weir	2023-24				0		0.000
Siddihalli	Soil Moisture	T C B	2023-24	GOWRAMMMA	1262	91*/1A , 91*/1A	244.8	1.36	0.144
Siddihalli	Conservation Activity	Waste Weir	2023-24				1		0.022
Siddihalli	Soil Moisture	T C B	2023-24	THIPPERUDRAMMA	1263	91*/2	115.2	0.64	0.068
Siddihalli	Conservation Activity	Waste Weir	2023-24				0		0.000
Siddihalli	Soil Moisture	T C B	2023-24	SHANTHAVEERAMMA	1264	91*/2	239.4	1.33	0.141
Siddihalli	Conservation Activity	Waste Weir	2023-24				1		0.022
Siddihalli	Soil Moisture	T C B	2023-24	RANGAPPA	1265	91*/2	241.2	1.34	0.142
Siddihalli	Conservation Activity	Waste Weir	2023-24				1		0.022
Siddihalli	Soil Moisture	T C B	2023-24	B R RAMESHA	1266	91*/2	55.8	0.31	0.033
Siddihalli	Conservation Activity	Waste Weir	2023-24				0		0.000
Siddihalli	Soil Moisture	T C B	2023-24	J M DINESHA	1267	91*/2	25.2	0.14	0.015
Siddihalli	Conservation Activity	Waste Weir	2023-24				0		0.000
Siddihalli	Soil Moisture	T C B	2023-24	SHASHIKALA	1268	91*/2	144	0.8	0.085
Siddihalli	Conservation Activity	Waste Weir	2023-24				0		0.000
Siddihalli	Soil Moisture	T C B	2023-24	SHANTHAVEERAMMA	1269	91*/2	239.4	1.33	0.141
Siddihalli	Conservation Activity	Waste Weir	2023-24				1		0.022
Siddihalli	Soil Moisture	T C B	2023-24	RUDRAPPA	1270	91*/3	264.6	1.47	0.156
Siddihalli	Conservation Activity	Waste Weir	2023-24				1		0.022
Siddihalli	Soil Moisture	T C B	2023-24	NINGAPPA	1271	91*/3	324	1.8	0.191
Siddihalli	Conservation Activity	Waste Weir	2023-24				1		0.022
Siddihalli	Soil Moisture	T C B	2023-24	BHARATHAMMA	1272	91*/4	102.6	0.57	0.061
Siddihalli	Conservation Activity	Waste Weir	2023-24				0		0.000
Siddihalli	Soil Moisture	T C B	2023-24	NATIONAL HIGHWAY	1273	91*/5	14.4	0.08	0.008
Siddihalli	Conservation Activity	Waste Weir	2023-24				0		0.000
Siddihalli	Soil Moisture	T C B	2023-24	G K THIPPESWAMY/Krishna reddy	1274	92*/5	271.8	1.51	0.160
Siddihalli	Conservation Activity	Waste Weir	2023-24				1		0.022
Siddihalli	Soil Moisture	T C B	2023-24	VIRUPAKSHAYYA	1275	92*/1	131.4	0.73	0.078
Siddihalli	Conservation Activity	Waste Weir	2023-24				1		0.022
Siddihalli	Soil Moisture	T C B	2023-24	LAKSHMAMMA/SHRINIVASAREDDI	1276	92*/3	426.6	2.37	0.252
Siddihalli	Conservation Activity	Waste Weir	2023-24				1		0.022
Siddihalli	Soil Moisture	T C B	2023-24	BHAJANTRI VENKATAPPA	1277	92*/2A1	63	0.35	0.037
Siddihalli	Conservation Activity	Waste Weir	2023-24				0		0.000
Siddihalli	Soil Moisture	T C B	2023-24	BHAGYA	1278	92*/2A12	194.4	1.08	0.115
Siddihalli	Conservation Activity	Waste Weir	2023-24				0		0.000
Siddihalli	Soil Moisture	T C B	2023-24	NAGARAJA	1279	92*/2B1, 92*/2B5	90	0.5	0.053
Siddihalli	Conservation Activity	Waste Weir	2023-24				1		0.022
Siddihalli	Soil Moisture	T C B	2023-24	LINGARAJA	1280	92*/2B2, 92*/2B4	90	0.5	0.053
Siddihalli	Conservation Activity	Waste Weir	2023-24				0		0.000
Siddihalli	Soil Moisture	T C B	2023-24	RUDRAMMA	1281	92*/2B3	90	0.5	0.053
Siddihalli	Conservation Activity	Waste Weir	2023-24				0		0.000
Siddihalli	Soil Moisture	T C B	2023-24	J M DINESHA	1282	92*/2C1	72	0.4	0.042

Village Name	Activity Category	Activity Name	Phasing Year	Beneficiary Name	Bene. Code	Survey No.	Proposed Quantity	Unit	Cost (in Lacs)
Siddihalli	Conservation Activity	Waste Weir	2023-24				0		0.000
Siddihalli	Soil Moisture	T C B	2023-24	S K ARUN KUMAR	1283	92*/2C1	207	1.15	0.122
Siddihalli	Conservation Activity	Waste Weir	2023-24				1		0.022
Siddihalli	Soil Moisture	T C B	2023-24	NAGARAJA M N	1284	92*/2D1	180	1	0.106
Siddihalli	Conservation Activity	Waste Weir	2023-24				1		0.022
Siddihalli	Soil Moisture	T C B	2023-24	N TRHIPPEWAMY	1285	92*/2D12	102.6	0.57	0.061
Siddihalli	Conservation Activity	Waste Weir	2023-24				0		0.000
Siddihalli	Soil Moisture	T C B	2023-24	Padma/Rajappa	1286	92*/2	235.8	1.31	0.139
Siddihalli	Conservation Activity	Waste Weir	2023-24				1		0.022
Siddihalli	Soil Moisture	T C B	2023-24	CHAND BI DADARAJ B	1287	92*/3	37.8	0.21	0.022
Siddihalli	Conservation Activity	Waste Weir	2023-24				0		0.000
Siddihalli	Soil Moisture	T C B	2023-24	Padma/Rajappa	1288	92*/7	144	0.8	0.085
Siddihalli	Conservation Activity	Waste Weir	2023-24				0		0.000
Siddihalli	Soil Moisture	T C B	2023-24	HANUMANTHA REDDY/HANUMANTHAPPA	1289	92*/8	360	2	0.212
Siddihalli	Conservation Activity	Waste Weir	2023-24				1		0.022
Siddihalli	Soil Moisture	T C B	2023-24	HONNAMMA/THIPPEWAMY	1290	92*/5P2-P2	271.8	1.51	0.160
Siddihalli	Conservation Activity	Waste Weir	2023-24				1		0.022
Siddihalli	Soil Moisture	T C B	2023-24	GANGAMMA/LATE CHANDRA REDDY	1291	92*/*	271.8	1.51	0.160
Siddihalli	Conservation Activity	Waste Weir	2023-24				1		0.022
Siddihalli	Soil Moisture	T C B	2023-24	K R SHRINIVASALU/K RAMAREDDI	1292	92*/4	216	1.2	0.127
Siddihalli	Conservation Activity	Waste Weir	2023-24				1		0.022
Siddihalli	Soil Moisture	T C B	2023-24	MOHAMMAD NAZIRULLA	1293	92*/4	50.4	0.28	0.030
Siddihalli	Conservation Activity	Waste Weir	2023-24				0		0.000
Siddihalli	Soil Moisture	T C B	2023-24	K R VENKATESHALU/K Ramareddy	1294	92*/4	264.6	1.47	0.156
Siddihalli	Conservation Activity	Waste Weir	2023-24				1		0.022
Siddihalli	Soil Moisture	T C B	2023-24	Shobha g/Jayasheela j c	1295	92*/6	72	0.4	0.042
Siddihalli	Conservation Activity	Waste Weir	2023-24				0		0.000
Siddihalli	Soil Moisture	T C B	2021-22	RENUKAMMA/SIDDAYYA	1296	93*/2	216	1.2	0.127
Siddihalli	Conservation Activity	Waste Weir	2021-22				1		0.022
Siddihalli	Soil Moisture	T C B	2021-22	THIPPEWAMY/SOMARAPPA	1297	93*/2	91.8	0.51	0.054
Siddihalli	Conservation Activity	Waste Weir	2021-22				0		0.000
Siddihalli	Soil Moisture	T C B	2021-22	P R MANJUNATHAREDDY/Ramachandrareddy P	1298	93*/3	428.4	2.38	0.253
Siddihalli	Conservation Activity	Waste Weir	2021-22				1		0.022
Siddihalli	Soil Moisture	T C B	2021-22	MANJUNATHA J T	1299	93*/*	2034	11.3	1.200
Siddihalli	Conservation Activity	Waste Weir	2021-22				4		0.089
Siddihalli	Soil Moisture	T C B	2021-22	SHARADAMMA/Sharadamma	1300	93*/1	437.4	2.43	0.258
Siddihalli	Conservation Activity	Waste Weir	2023-24				2		0.044
Siddihalli	Soil Moisture	T C B	2023-24	VIJAYALAKSHMI S N/hanumanthareddy k b	1301	107*/*	360	2	0.212
Siddihalli	Conservation Activity	Waste Weir	2023-24				1		0.022
Siddihalli	Soil Moisture	T C B	2023-24	KAMAYYA	1302	107*/1	149.4	0.83	0.088
Siddihalli	Conservation Activity	Waste Weir	2023-24				0		0.000
Siddihalli	Soil Moisture	T C B	2023-24	RUDRAMMA	1303	107*/1	75.6	0.42	0.045
Siddihalli	Conservation Activity	Waste Weir	2023-24				0		0.000



Village Name	Activity Category	Activity Name	Phasing Year	Beneficiary Name	Bene. Code	Survey No.	Proposed Quantity	Unit	Cost (in Lacs)
Siddihalli	Soil Moisture	T C B	2023-24	BOMMAYYA	1304	107*/2	381.6	2.12	0.225
Siddihalli	Conservation Activity	Waste Weir	2023-24				1		0.022
Siddihalli	Soil Moisture	T C B	2023-24	RUDRAPPA	1305	107*/4	151.2	0.84	0.089
Siddihalli	Conservation Activity	Waste Weir	2023-24				0		0.000
Siddihalli	Soil Moisture	T C B	2023-24	MUSTURAPPA/THIPPAIAH	1306	108*/*	342	1.9	0.202
Siddihalli	Conservation Activity	Waste Weir	2023-24				1		0.022
Siddihalli	Soil Moisture	T C B	2023-24	HANUMANTHAPPA	1307	108*/1	507.6	2.82	0.299
Siddihalli	Conservation Activity	Waste Weir	2023-24				1		0.022
Siddihalli	Soil Moisture	T C B	2023-24	J T THHIPPESWAMY	1308	108*/2	84.6	0.47	0.050
Siddihalli	Conservation Activity	Waste Weir	2023-24				0		0.000
Siddihalli	Soil Moisture	T C B	2023-24	JAYYAMMA	1309	108*/3	72	0.4	0.042
Siddihalli	Conservation Activity	Waste Weir	2023-24				0		0.000
Siddihalli	Soil Moisture	T C B	2023-24	G T CHANDRAPPA	1310	108*/4	84.6	0.47	0.050
Siddihalli	Conservation Activity	Waste Weir	2023-24				0		0.000
Siddihalli	Soil Moisture	T C B	2023-24	NINGAPPA	1311	108*/5	93.6	0.52	0.055
Siddihalli	Conservation Activity	Waste Weir	2023-24				0		0.000
Siddihalli	Soil Moisture	T C B	2023-24	G T RUDRAPPA	1312	108*/6	79.2	0.44	0.047
Siddihalli	Conservation Activity	Waste Weir	2023-24				0		0.000
Siddihalli	Soil Moisture	T C B	2023-24	T DEVENDRAPPA/THIPPAIAH	1313	109*/*	336.6	1.87	0.199
Siddihalli	Conservation Activity	Waste Weir	2023-24				1		0.022
Siddihalli	Soil Moisture	T C B	2023-24	BORAPPA	1314	109*/1	622.8	3.46	0.367
Siddihalli	Conservation Activity	Waste Weir	2023-24				2		0.044
Siddihalli	Soil Moisture	T C B	2023-24	MARAPPA	1315	109*/2	329.4	1.83	0.194
Siddihalli	Conservation Activity	Waste Weir	2023-24				1		0.022
Siddihalli	Soil Moisture	T C B	2023-24	BOMMAYYA	1316	109*/3	327.6	1.82	0.193
Siddihalli	Conservation Activity	Waste Weir	2023-24				1		0.022
Siddihalli	Soil Moisture	T C B	2023-24	SUSHILAMMA	1317	110*/1	144	0.8	0.085
Siddihalli	Conservation Activity	Waste Weir	2023-24				0		0.000
Siddihalli	Soil Moisture	T C B	2023-24	SHANTHAMMA	1318	110*/2	144	0.8	0.085
Siddihalli	Conservation Activity	Waste Weir	2023-24				0		0.000
Siddihalli	Soil Moisture	T C B	2023-24	PALAMMA	1319	110*/3, 110*/4	324	1.8	0.191
Siddihalli	Conservation Activity	Waste Weir	2023-24				1		0.022
Siddihalli	Soil Moisture	T C B	2023-24	KARIYAMMA/Hanumntappa	1320	110*/2	165.6	0.92	0.098
Siddihalli	Conservation Activity	Waste Weir	2023-24				0		0.000
Siddihalli	Soil Moisture	T C B	2023-24	SHIVANNA/Rudrappa	1321	110*/3	54	0.3	0.032
Siddihalli	Conservation Activity	Waste Weir	2023-24				0		0.000
Siddihalli	Soil Moisture	T C B	2023-24	T kubendra/Tippaiah	1322	110*/4	54	0.3	0.032
Siddihalli	Conservation Activity	Waste Weir	2023-24				0		0.000
Siddihalli	Soil Moisture	T C B	2023-24	Dhananjaya/Rudrappa	1323	110*/5	54	0.3	0.032
Siddihalli	Conservation Activity	Waste Weir	2023-24				0		0.000
Siddihalli	Soil Moisture	T C B	2023-24	T SANTHOSH/DODDATHIPPAIAH	1324	110*/6	55.8	0.31	0.033
Siddihalli	Conservation Activity	Waste Weir	2023-24				0		0.000
Siddihalli	Soil Moisture	T C B	2023-24	SAMADAPPA/RUDRAPPA	1325	110*/7	54	0.3	0.032
Siddihalli	Conservation Activity	Waste Weir	2023-24				0		0.000

Village Name	Activity Category	Activity Name	Phasing Year	Beneficiary Name	Bene. Code	Survey No.	Proposed Quantity	Unit	Cost (in Lacs)
Siddihalli	Soil Moisture	T C B	2023-24	HANUMANTAPPA/RUDRAPPA	1326	110*/8	54	0.3	0.032
Siddihalli	Conservation Activity	Waste Weir	2023-24				0		0.000
Siddihalli	Soil Moisture	T C B	2023-24	Rathamma/Devendrappa	1327	110*/9	358.2	1.99	0.211
Siddihalli	Conservation Activity	Waste Weir	2023-24				1		0.022
Siddihalli	Soil Moisture	T C B	2023-24	VENKATAPPA/Gurappa	1328	110*/10	354.6	1.97	0.209
Siddihalli	Conservation Activity	Waste Weir	2023-24				0		0.000
Siddihalli	Soil Moisture	T C B	2023-24	T RANGAMMA/Y Thippeswami	1329	110*/11	178.2	0.99	0.105
Siddihalli	Conservation Activity	Waste Weir	2023-24				1		0.022
Siddihalli	Soil Moisture	T C B	2023-24	SAVITRAMMA/Venkatappa	1330	110*/12	176.4	0.98	0.104
Siddihalli	Conservation Activity	Waste Weir	2023-24				0		0.000
Siddihalli	Soil Moisture	T C B	2023-24	JAYARAMAPPA/YALAPPA	1331	110*/13	117	0.65	0.069
Siddihalli	Conservation Activity	Waste Weir	2023-24				0		0.000
Siddihalli	Soil Moisture	T C B	2023-24	VIJAYALAKSHMI S N/hanumanthareddy k b	1332	110*/14	432	2.4	0.255
Siddihalli	Conservation Activity	Waste Weir	2023-24				1		0.022
Siddihalli	Soil Moisture	T C B	2023-24	JAGADEESHA	1333	111*/1	360	2	0.212
Siddihalli	Conservation Activity	Waste Weir	2023-24				1		0.022
Siddihalli	Soil Moisture	T C B	2023-24	NARASANNA	1334	111*/2	324	1.8	0.191
Siddihalli	Conservation Activity	Waste Weir	2021-22				1		0.022
Siddihalli	Soil Moisture	T C B	2021-22	KAVITHA	1335	111*/3	36	0.2	0.021
Siddihalli	Conservation Activity	Waste Weir	2021-22				0		0.000
Siddihalli	Soil Moisture	T C B	2022-23	SHAKUNTHALAMMA	1336	111*/4	819	4.55	0.483
Siddihalli	Conservation Activity	Waste Weir	2022-23				2		0.044
Siddihalli	Soil Moisture	T C B	2022-23	KOUSHALYA	1337	112/4	144	0.8	0.085
Siddihalli	Conservation Activity	Waste Weir	2022-23				0		0.000
Siddihalli	Soil Moisture	T C B	2022-23	HANUMANTAPPA	1338	112*/5	95.4	0.53	0.056
Siddihalli	Conservation Activity	Waste Weir	2022-23				0		0.000
Siddihalli	Soil Moisture	T C B	2022-23	D T PATAYYA	1339	112*/7	144	0.8	0.085
Siddihalli	Conservation Activity	Waste Weir	2022-23				0		0.000
Siddihalli	Soil Moisture	T C B	2022-23	D T AJJAPPA	1340	112*/8	144	0.8	0.085
Siddihalli	Conservation Activity	Waste Weir	2022-23				0		0.000
Siddihalli	Soil Moisture	T C B	2022-23	THIPPAMMA	1341	112*/9	144	0.8	0.085
Siddihalli	Conservation Activity	Waste Weir	2022-23				0		0.000
Siddihalli	Soil Moisture	T C B	2022-23	NINGAPPA	1342	114*/1	502.2	2.79	0.296
Siddihalli	Conservation Activity	Waste Weir	2022-23				1		0.022
Siddihalli	Soil Moisture	T C B	2022-23	PUTTAPPPA	1343	122*/1	516.6	2.87	0.305
Siddihalli	Conservation Activity	Waste Weir	2022-23				1		0.022
Siddihalli	Soil Moisture	T C B	2022-23	NINGAMMA	1344	122*/2	262.8	1.46	0.155
Siddihalli	Conservation Activity	Waste Weir	2022-23				1		0.022
Donnehalli	Soil Moisture	T C B	2022-23	B RANGANATHA/BASAPPA	1345	29*/2	196.2	1.09	0.116
Donnehalli	Conservation Activity	Waste Weir	2022-23				1		0.022
Donnehalli	Soil Moisture	T C B	2022-23	GNANENDRAPPA/BHUTHARANGAPPA	1346	29*/3	90	0.5	0.053
Donnehalli	Conservation Activity	Waste Weir	2022-23				0		0.000
Donnehalli	Soil Moisture	T C B	2022-23	Rajashekharappa A D/Obalappa	1347	29*/4	108	0.6	0.064
Donnehalli	Conservation Activity	Waste Weir	2022-23				0		0.000

Village Name	Activity Category	Activity Name	Phasing Year	Beneficiary Name	Bene. Code	Survey No.	Proposed Quantity	Unit	Cost (in Lacs)
Donnehalli	Soil Moisture	T C B	2022-23	THIPPAMMA T/thippeswamy	1348	30*/2	270	1.5	0.159
Donnehalli	Conservation Activity	Waste Weir	2022-23				0		0.000
Donnehalli	Soil Moisture	T C B	2022-23	THIPPAMMA T/thippeswamy	1349	30*/3	550.8	3.06	0.325
Donnehalli	Conservation Activity	Waste Weir	2022-23				1		0.022
Donnehalli	Soil Moisture	T C B	2022-23	SHIVAMURTHY/Marappa	1350	31*/K	360	2	0.212
Donnehalli	Conservation Activity	Waste Weir	2022-23				1		0.022
Donnehalli	Soil Moisture	T C B	2022-23	Renukamma/Thagadi Thippeswamy	1351	31*/J	360	2	0.212
Donnehalli	Conservation Activity	Waste Weir	2022-23				1		0.022
Donnehalli	Soil Moisture	T C B	2022-23	Rajappa a k/Shekharappa	1352	31*/I	120.6	0.67	0.071
Donnehalli	Conservation Activity	Waste Weir	2022-23				0		0.000
Donnehalli	Soil Moisture	T C B	2022-23	KARIYAMMA/RUDRAMMA	1353	31*/D	361.8	2.01	0.213
Donnehalli	Conservation Activity	Waste Weir	2022-23				1		0.022
Donnehalli	Soil Moisture	T C B	2022-23	RUDRAMUNIYAPPA M/MARAPPA	1354	31*/C	363.6	2.02	0.215
Donnehalli	Conservation Activity	Waste Weir	2022-23				1		0.022
Donnehalli	Soil Moisture	T C B	2022-23	KALLAPPA/OBAIAH	1355	31*/1A	361.8	2.01	0.213
Donnehalli	Conservation Activity	Waste Weir	2022-23				1		0.022
Donnehalli	Soil Moisture	T C B	2022-23	dodda thippayya	1356	31*/H	365.4	2.03	0.216
Donnehalli	Conservation Activity	Waste Weir	2022-23				1		0.022
Donnehalli	Soil Moisture	T C B	2022-23	NAGENDRAMMA G P/thippanna	1357	31*/G	361.8	2.01	0.213
Donnehalli	Conservation Activity	Waste Weir	2022-23				1		0.022
Donnehalli	Soil Moisture	T C B	2022-23	BASAVARAJA T/THIPPAIAH	1358	31*/L	360	2	0.212
Donnehalli	Conservation Activity	Waste Weir	2022-23				1		0.022
Donnehalli	Soil Moisture	T C B	2022-23	Thippeswamy S M/Mallappa	1359	31*/E	183.6	1.02	0.108
Donnehalli	Conservation Activity	Waste Weir	2022-23				1		0.022
Donnehalli	Soil Moisture	T C B	2022-23	mugamma	1360	31*/E	183.6	1.02	0.108
Donnehalli	Conservation Activity	Waste Weir	2022-23				1		0.022
Mudalamachikere	Soil Moisture	T C B	2022-23	GANGAMMA/N G NINGAPPA	1361	6*/3	61.2	0.34	0.036
Mudalamachikere	Conservation Activity	Waste Weir	2022-23				0		0.000
Mudalamachikere	Soil Moisture	T C B	2022-23	Thippeswamy.M	1362	6/1, 6/2, 6*/4	183.6	1.02	0.108
Mudalamachikere	Conservation Activity	Waste Weir	2022-23				1		0.022
Mudalamachikere	Soil Moisture	T C B	2022-23	N.Eshwarappa	1363	7*/*	165.6	0.92	0.098
Mudalamachikere	Conservation Activity	Waste Weir	2022-23				0		0.000
Mudalamachikere	Soil Moisture	T C B	2022-23	M G THIPPESWAMY/JAYYANNA	1364	8*/3	286.2	1.59	0.169
Mudalamachikere	Conservation Activity	Waste Weir	2022-23				1		0.022
Mudalamachikere	Soil Moisture	T C B	2022-23	J NARENDRA/JAGANATHA	1365	8*/2	95.4	0.53	0.056
Mudalamachikere	Conservation Activity	Waste Weir	2022-23				0		0.000
Mudalamachikere	Soil Moisture	T C B	2022-23	GANGAMMA/Sunkappa	1366	8*/1	288	1.6	0.170
Mudalamachikere	Conservation Activity	Waste Weir	2022-23				1		0.022
Mudalamachikere	Soil Moisture	T C B	2022-23	KALLAMMA/Jagannatha	1367	8*/2	95.4	0.53	0.056
Mudalamachikere	Conservation Activity	Waste Weir	2022-23				0		0.000
Mudalamachikere	Soil Moisture	T C B	2022-23	H.T.Thippesha Setti	1368	9/1, 9/3, 9/6	1236.6	6.87	0.730
Mudalamachikere	Conservation Activity	Waste Weir	2022-23				3		0.067
Mudalamachikere	Soil Moisture	T C B	2022-23	SHARADAMMA/THIMMANNA	1369	9*/2	216	1.2	0.127
Mudalamachikere	Conservation Activity	Waste Weir	2022-23				1		0.022

Village Name	Activity Category	Activity Name	Phasing Year	Beneficiary Name	Bene. Code	Survey No.	Proposed Quantity	Unit	Cost (in Lacs)
Mudalamachikere	Soil Moisture	T C B	2022-23	NAGARAJA H T/Thimmashetty H T	1370	9*/4	144	0.8	0.085
Mudalamachikere	Conservation Activity	Waste Weir	2022-23				0		0.000
Mudalamachikere	Soil Moisture	T C B	2022-23	NAGARAJA H T/Thimmashetty H T	1371	9*/7	360	2	0.212
Mudalamachikere	Conservation Activity	Waste Weir	2022-23				1		0.022
Mudalamachikere	Soil Moisture	T C B	2022-23	Ashoka H T/Thimmashetty	1372	9*/5	360	2	0.212
Mudalamachikere	Conservation Activity	Waste Weir	2022-23				1		0.022
Mudalamachikere	Soil Moisture	T C B	2022-23	K thippeswamy/Veeranna	1373	10*/*	138.6	0.77	0.082
Mudalamachikere	Conservation Activity	Waste Weir	2022-23				0		0.000
Mudalamachikere	Soil Moisture	T C B	2022-23	Dyamaiah	1374	10*/*, 11*/*	523.8	2.91	0.309
Mudalamachikere	Conservation Activity	Waste Weir	2022-23				1		0.022
Mudalamachikere	Soil Moisture	T C B	2022-23	Hampanna	1375	10*/*, 11*/*	419.4	2.33	0.247
Mudalamachikere	Conservation Activity	Waste Weir	2022-23				1		0.022
Mudalamachikere	Soil Moisture	T C B	2022-23	Thippeswamy.M S/o Sharanaiah.M	1376	12*/1, 12*/2, 12*/4	280.8	1.56	0.166
Mudalamachikere	Conservation Activity	Waste Weir	2022-23				1		0.022
Mudalamachikere	Soil Moisture	T C B	2022-23	ESHWARAPPA/BASAPPA	1377	13*/1	613.8	3.41	0.362
Mudalamachikere	Conservation Activity	Waste Weir	2022-23				2		0.044
Mudalamachikere	Soil Moisture	T C B	2022-23	K M RAVI/MARULAPPA K M	1378	13*/2	288	1.6	0.170
Mudalamachikere	Conservation Activity	Waste Weir	2022-23				1		0.022
Mudalamachikere	Soil Moisture	T C B	2022-23	MURUDAPPA/TIMMAPPA	1379	59*/*	394.2	2.19	0.233
Mudalamachikere	Conservation Activity	Waste Weir	2022-23				1		0.022
Musturu	Soil Moisture Conservation	RC/BC/NRVT/DC/LRS	2021-22	Common Land	1	146	6	1	4.389
Musturu	Soil Moisture Conservation	RC/BC/NRVT/DC/LRS	2021-22	Common Land	2	137	1	1	0.732
Donnehalli	Soil Moisture Conservation	RC/BC/NRVT/DC/LRS	2021-22	Common Land	3	42	1	1	0.732
Siddihalli	Soil Moisture Conservation	RC/BC/NRVT/DC/LRS	2021-22	Common Land	4	90	4	1	2.926
Musturu	Soil Moisture Conservation	RC/BC/NRVT/DC/LRS	2021-22	Common Land	5	148	3	1	2.195
Mudalamachikere	Soil Moisture Conservation	RC/BC/NRVT/DC/LRS	2021-22	Common Land	6	10	1	1	0.732
Mudalamachikere	Soil Moisture Conservation	RC/BC/NRVT/DC/LRS	2021-22	Common Land	7	8	1	1	0.732
Mudalamachikere	Soil Moisture Conservation	RC/BC/NRVT/DC/LRS	2021-22	Common Land	8	59	1	1	0.732
Siddihalli	Soil Moisture Conservation	RC/BC/NRVT/DC/LRS	2021-22	Common Land	9	112	3	1	2.195
Siddihalli	Soil Moisture Conservation	RC/BC/NRVT/DC/LRS	2021-22	Common Land	10	92	1	1	0.732
Musturu	Water Harvesting Activity	Check Dam	2021-22	Common Land	11	146	1	110	7.000
Marenahalli	Soil Moisture	T C B	2021-22	T UMESH/THIPPAIAH	1380	39*/*	720	4	0.425
Marenahalli	Conservation Activity	Waste Weir	2021-22				2		0.044
Marenahalli	Soil Moisture	T C B	2021-22	T BASAVARAJA/Tippayya	1381	39*/*	865.8	4.81	0.511
Marenahalli	Conservation Activity	Waste Weir	2021-22				2		0.044
Marenahalli	Soil Moisture	T C B	2021-22	BALAMMA/Gidappa	1382	40*/5	156.6	0.87	0.092
Marenahalli	Conservation Activity	Waste Weir	2021-22				0		0.000
Marenahalli	Soil Moisture	T C B	2021-22	R YALLAPPA/RAMAPPA	1383	40*/15	149.4	0.83	0.088
Marenahalli	Conservation Activity	Waste Weir	2021-22				0		0.000
Marenahalli	Soil Moisture	T C B	2021-22	CHIKKANNA/CHIKKAPPA	1384	40*/3	75.6	0.42	0.045
Marenahalli	Conservation Activity	Waste Weir	2021-22				0		0.000
Marenahalli	Soil Moisture	T C B	2021-22	CHIKKANNA/CHIKKAPPA	1385	40*/9	219.6	1.22	0.130
Marenahalli	Conservation Activity	Waste Weir	2021-22				0		0.000

Village Name	Activity Category	Activity Name	Phasing Year	Beneficiary Name	Bene. Code	Survey No.	Proposed Quantity	Unit	Cost (in Lacs)
Marenahalli	Soil Moisture	T C B	2021-22	SHARADAMMA/CHIKKAPPA	1386	40*/7 40*/8	124.2	0.69	0.073
Marenahalli	Conservation Activity	Waste Weir	2021-22				0		0.000
Marenahalli	Soil Moisture	T C B	2021-22	SHARADAMMA/CHIKKAPPA	1387	40*/4	77.4	0.43	0.046
Marenahalli	Conservation Activity	Waste Weir	2021-22				0		0.000
Marenahalli	Soil Moisture	T C B	2021-22	RAMESH A	1388	40*/13	77.4	0.43	0.046
Marenahalli	Conservation Activity	Waste Weir	2021-22				0		0.000
Marenahalli	Soil Moisture	T C B	2021-22	A GANGAPPA	1389	40*/14	64.8	0.36	0.038
Marenahalli	Conservation Activity	Waste Weir	2021-22				0		0.000
Marenahalli	Soil Moisture	T C B	2021-22	R YALLAPPA	1390	40*/15	149.4	0.83	0.088
Marenahalli	Conservation Activity	Waste Weir	2021-22				0		0.000
Marenahalli	Soil Moisture	T C B	2021-22	SHARADAMMA/CHIKKAPPA	1391	40*/10	54	0.3	0.032
Marenahalli	Conservation Activity	Waste Weir	2021-22				0		0.000
Marenahalli	Soil Moisture	T C B	2021-22	NAGAI AH	1392	40*/2	961.2	5.34	0.567
Marenahalli	Conservation Activity	Waste Weir	2021-22				3		0.067
Marenahalli	Soil Moisture	T C B	2021-22	NAGAPPA/CHIKKAPPA	1393	40*/8	144	0.8	0.085
Marenahalli	Conservation Activity	Waste Weir	2021-22				0		0.000
Marenahalli	Soil Moisture	T C B	2021-22	NAGARAJA/CHIKKAPPA	1394	40*/1	248.4	1.38	0.147
Marenahalli	Conservation Activity	Waste Weir	2021-22				1		0.022
Marenahalli	Soil Moisture	T C B	2021-22	N SHIVANNA/NAGAPPA	1395	40*/6	54	0.3	0.032
Marenahalli	Conservation Activity	Waste Weir	2021-22				0		0.000
Marenahalli	Soil Moisture	T C B	2021-22	T SANTHAKUMARA/thippayya	1396	41*/1	180	1	0.106
Marenahalli	Conservation Activity	Waste Weir	2021-22				0		0.000
Marenahalli	Soil Moisture	T C B	2021-22	T SANTHAKUMARA/thippayya	1397	41*/2	507.6	2.82	0.299
Marenahalli	Conservation Activity	Waste Weir	2021-22				1		0.022
Marenahalli	Soil Moisture	T C B	2021-22	K T GOVINDA REDDY/Kolle Thimmappa	1398	42*/1	360	2	0.212
Marenahalli	Conservation Activity	Waste Weir	2021-22				1		0.022
Marenahalli	Soil Moisture	T C B	2021-22	KAMANNA G/Giddappa	1399	42*/3	95.4	0.53	0.056
Marenahalli	Conservation Activity	Waste Weir	2021-22				0		0.000
Marenahalli	Soil Moisture	T C B	2021-22	BHAGYAMMA/Sannappa	1400	42*/3	95.4	0.53	0.056
Marenahalli	Conservation Activity	Waste Weir	2021-22				0		0.000
Marenahalli	Soil Moisture	T C B	2021-22	BADAPPA/SANNA GIDDAPPA	1401	42*/3	95.4	0.53	0.056
Marenahalli	Conservation Activity	Waste Weir	2021-22				0		0.000
Marenahalli	Soil Moisture	T C B	2021-22	PALAPPA/KARIPALAPPA	1402	42*/2	329.4	1.83	0.194
Marenahalli	Conservation Activity	Waste Weir	2021-22				1		0.022
Marenahalli	Soil Moisture	T C B	2021-22	ERAMMA E/ERAPPA	1403	42*/3	95.4	0.53	0.056
Marenahalli	Conservation Activity	Waste Weir	2021-22				0		0.000
Marenahalli	Soil Moisture	T C B	2021-22	NAGABHUSHAN SETTY J J/JAGANATHSHETTY	1404	43*/4	293.4	1.63	0.173
Marenahalli	Conservation Activity	Waste Weir	2021-22				1		0.022
Marenahalli	Soil Moisture	T C B	2021-22	YASHODAMMA/Erappa	1405	43*/2	226.8	1.26	0.134
Marenahalli	Conservation Activity	Waste Weir	2021-22				1		0.022
Marenahalli	Soil Moisture	T C B	2021-22	YASHODAMMA/Erappa	1406	43*/3	189	1.05	0.112
Marenahalli	Conservation Activity	Waste Weir	2021-22				1		0.022
Marenahalli	Soil Moisture	T C B	2021-22	Chikkamma/Ningappa	1407	43*/1	93.6	0.52	0.055
Marenahalli	Conservation Activity	Waste Weir	2021-22				0		0.000

Village Name	Activity Category	Activity Name	Phasing Year	Beneficiary Name	Bene. Code	Survey No.	Proposed Quantity	Unit	Cost (in Lacs)
Marenahalli	Soil Moisture	T C B	2021-22	J B CHANDRASHEKARA SETTY	1408	43/*/5 44/*/6	617.4	3.43	0.364
Marenahalli	Conservation Activity	Waste Weir	2021-22				2		0.044
Marenahalli	Soil Moisture	T C B	2021-22	VENU GUPTA J N/NAGARAJA	1409	44/*/5	70.2	0.39	0.041
Marenahalli	Conservation Activity	Waste Weir	2021-22				0		0.000
Marenahalli	Soil Moisture	T C B	2021-22	JahidaBi K/Rasool Khan k	1410	44/*/1	201.6	1.12	0.119
Marenahalli	Conservation Activity	Waste Weir	2021-22				1		0.022
Marenahalli	Soil Moisture	T C B	2021-22	JahidaBi K/Rasool Khan k	1411	44/*/2	201.6	1.12	0.119
Marenahalli	Conservation Activity	Waste Weir	2021-22				1		0.022
Marenahalli	Soil Moisture	T C B	2021-22	VENKATESH	1412	44/*/3	198	1.1	0.117
Marenahalli	Conservation Activity	Waste Weir	2021-22				1		0.022
Marenahalli	Soil Moisture	T C B	2021-22	NOOR PATHIMA	1413	44/*/4A	203.4	1.13	0.120
Marenahalli	Conservation Activity	Waste Weir	2021-22				1		0.022
Marenahalli	Soil Moisture	T C B	2021-22	CHIKKANNA	1414	44/*/4B	183.6	1.02	0.108
Marenahalli	Conservation Activity	Waste Weir	2021-22				1		0.022
Marenahalli	Soil Moisture	T C B	2021-22	RUDRAPPA/BALIGE BASAIAH	1415	85/*/*	86.4	0.48	0.051
Marenahalli	Conservation Activity	Waste Weir	2021-22				0		0.000
Marenahalli	Soil Moisture	T C B	2021-22	RUDRAPPA	1416	85/*/*	86.4	0.48	0.051
Marenahalli	Conservation Activity	Waste Weir	2021-22				1		0.022
Marenahalli	Soil Moisture	T C B	2021-22	JAMILABI	1417	86/*/*	99	0.55	0.058
Marenahalli	Conservation Activity	Waste Weir	2021-22				0		0.000
Marenahalli	Soil Moisture	T C B	2021-22	KATHIJABI	1418	87/*/*	133.2	0.74	0.079
Marenahalli	Conservation Activity	Waste Weir	2021-22				0		0.000
Jagalur	Soil Moisture	T C B	2021-22	NETRAVATHI S/DATHARAJ J R	1419	36/*/6	320.4	1.78	0.189
Jagalur	Conservation Activity	Waste Weir	2021-22				1		0.022
Jagalur	Soil Moisture	T C B	2021-22	NAGARATHNAMMA G S/HOLLAPPA REDDY N R	1420	36/*/2C	194.4	1.08	0.115
Jagalur	Conservation Activity	Waste Weir	2021-22				1		0.022
Jagalur	Soil Moisture	T C B	2021-22	RAMAREDDY/hanumanthappa	1421	36/*/5	241.2	1.34	0.142
Jagalur	Conservation Activity	Waste Weir	2021-22				1		0.022
Jagalur	Soil Moisture	T C B	2021-22	RAMAREDDY/hanumanthappa	1422	36/*/7	118.8	0.66	0.070
Jagalur	Conservation Activity	Waste Weir	2021-22				0		0.000
Jagalur	Soil Moisture	T C B	2021-22	H MANJANNA/HANUMANTHAPPA	1423	36/*/4	217.8	1.21	0.129
Jagalur	Conservation Activity	Waste Weir	2021-22				1		0.022
Jagalur	Soil Moisture	T C B	2021-22	G H HANUMANTHA REDDY/Holeppa Reddy	1424	36/*/2A 36/*/2B1	340.2	1.89	0.201
Jagalur	Conservation Activity	Waste Weir	2021-22				1		0.022
Jagalur	Soil Moisture	T C B	2021-22	R CHANNABASAMMA/Shivanna	1425	36/*/5	241.2	1.34	0.142
Jagalur	Conservation Activity	Waste Weir	2021-22				1		0.022
Jagalur	Soil Moisture	T C B	2021-22	H T Suresha/Thimmarreddy	1426	36/*/3	144	0.8	0.085
Jagalur	Conservation Activity	Waste Weir	2021-22				0		0.000
Jagalur	Soil Moisture	T C B	2021-22	RAMAPPA REDDY	1427	36/*/1	52.2	0.29	0.031
Jagalur	Conservation Activity	Waste Weir	2021-22				0		0.000
Jagalur	Soil Moisture	T C B	2021-22	V SUVARNAMMA/VIJAYAREDDY	1428	37/*/1	243	1.35	0.143
Jagalur	Conservation Activity	Waste Weir	2021-22				1		0.022
Jagalur	Soil Moisture	T C B	2021-22	THIPPESWAMY J R/RAMAREDDY J T	1429	37/*/2	244.8	1.36	0.144

Village Name	Activity Category	Activity Name	Phasing Year	Beneficiary Name	Bene. Code	Survey No.	Proposed Quantity	Unit	Cost (in Lacs)
Jagalur	Conservation Activity	Waste Weir	2021-22				1		0.022
Jagalur	Soil Moisture	T C B	2021-22	SARSAPATHI	1430	37*/3	451.8	2.51	0.267
Jagalur	Conservation Activity	Waste Weir	2021-22				1		0.022
Jagalur	Soil Moisture	T C B	2021-22	V SUVARNAMMA/VIJAYAREDDY	1431	38*/1A	207	1.15	0.122
Jagalur	Conservation Activity	Waste Weir	2021-22				1		0.022
Jagalur	Soil Moisture	T C B	2021-22	V SUVARNAMMA/VIJAYAREDDY	1432	38*/1B1	208.8	1.16	0.123
Jagalur	Conservation Activity	Waste Weir	2021-22				1		0.022
Jagalur	Soil Moisture	T C B	2021-22	V SUVARNAMMA/VIJAYAREDDY	1433	38*/3	216	1.2	0.127
Jagalur	Conservation Activity	Waste Weir	2021-22				1		0.022
Jagalur	Soil Moisture	T C B	2021-22	THIPPESWAMY J R/RAMAREDDY J T	1434	38*/1B2	208.8	1.16	0.123
Jagalur	Conservation Activity	Waste Weir	2021-22				1		0.022
Jagalur	Soil Moisture	T C B	2021-22	MANJUNATHA REDDY J T/Thippeswamy	1435	38*/2	316.8	1.76	0.187
Jagalur	Conservation Activity	Waste Weir	2021-22				1		0.022
Jagalur	Soil Moisture	T C B	2021-22	Kanteerava S T/S Thimmareddy	1436	43*/3	165.6	0.92	0.098
Jagalur	Conservation Activity	Waste Weir	2021-22				0		0.000
Jagalur	Soil Moisture	T C B	2021-22	Mohan Kumar S T/S Thimma Reddy	1437	43*/5	41.4	0.23	0.024
Jagalur	Conservation Activity	Waste Weir	2021-22				0		0.000
Jagalur	Soil Moisture	T C B	2021-22	Mohan Kumar S T/S Thimma Reddy	1438	43*/4	39.6	0.22	0.023
Jagalur	Conservation Activity	Waste Weir	2021-22				0		0.000
Jagalur	Soil Moisture	T C B	2021-22	Katamma/Sannaiya	1439	43*/1B	169.2	0.94	0.100
Jagalur	Conservation Activity	Waste Weir	2021-22				0		0.000
Jagalur	Soil Moisture	T C B	2021-22	V SUVARNAMMA/VIJAYAREDDY	1440	43*/2	205.2	1.14	0.121
Jagalur	Conservation Activity	Waste Weir	2021-22				1		0.022
Jagalur	Soil Moisture	T C B	2023-24	V SUVARNAMMA/VIJAYAREDDY	1441	43*/*	104.4	0.58	0.062
Jagalur	Conservation Activity	Waste Weir	2023-24				0		0.000
Jagalur	Soil Moisture	T C B	2023-24	V SUVARNAMMA/VIJAYAREDDY	1442	43*/*	169.2	0.94	0.100
Jagalur	Conservation Activity	Waste Weir	2023-24				0		0.000
Jagalur	Soil Moisture	T C B	2023-24	S T SREENIVASA REDDY/S Thimmareddy	1443	43*/6	163.8	0.91	0.097
Jagalur	Conservation Activity	Waste Weir	2023-24				0		0.000
Jagalur	Soil Moisture	T C B	2023-24	THIMMA REDDY/HULEPPA REDDY	1444	44*/3	144	0.8	0.085
Jagalur	Conservation Activity	Waste Weir	2023-24				0		0.000
Jagalur	Soil Moisture	T C B	2023-24	SHANTHAMMA/j p thippeswamy	1445	44*/2	171	0.95	0.101
Jagalur	Conservation Activity	Waste Weir	2023-24				0		0.000
Jagalur	Soil Moisture	T C B	2023-24	PANKAJA / PRAKASH	1446	46*/2	264.6	1.47	0.156
Jagalur	Conservation Activity	Waste Weir	2023-24				1		0.022
Jagalur	Soil Moisture	T C B	2023-24	SAVITRAMMA	1447	46*/1	793.8	4.41	0.468
Jagalur	Conservation Activity	Waste Weir	2023-24				2		0.044
Jagalur	Soil Moisture	T C B	2023-24	Marutesha Reddy N H/Hanumanta Reddy	1448	45*/*	585	3.25	0.345
Jagalur	Conservation Activity	Waste Weir	2023-24				2		0.044
Jagalur	Soil Moisture	T C B	2023-24	SAVITRAMMA	1449	47*/1	558	3.1	0.329
Jagalur	Conservation Activity	Waste Weir	2023-24				2		0.044
Jagalur	Soil Moisture	T C B	2023-24	E S Shakuthala Kumari/Siddalingappa G	1450	47*/2	185.4	1.03	0.109
Jagalur	Conservation Activity	Waste Weir	2023-24				1		0.022
Jagalur	Soil Moisture	T C B	2023-24	Thimmakka/Hanumanthappa	1451	48*/1	496.8	2.76	0.293

Village Name	Activity Category	Activity Name	Phasing Year	Beneficiary Name	Bene. Code	Survey No.	Proposed Quantity	Unit	Cost (in Lacs)
Jagalur	Conservation Activity	Waste Weir	2023-24				1		0.022
Jagalur	Soil Moisture	T C B	2023-24	THIPPESWAMY C/CHIKKAPPA	1452	48*/2	243	1.35	0.143
Jagalur	Conservation Activity	Waste Weir	2023-24				1		0.022
Jagalur	Soil Moisture	T C B	2023-24	ERAMMA/KARIYAPPA	1453	48*/3	417.6	2.32	0.246
Jagalur	Conservation Activity	Waste Weir	2023-24				1		0.022
Jagalur	Soil Moisture	T C B	2023-24	DODDATHIPPAVVA/ NAGAPPA	1454	48*/4	243	1.35	0.143
Jagalur	Conservation Activity	Waste Weir	2023-24				1		0.022
Jagalur	Soil Moisture	T C B	2023-24	CHIKKANNA/CHIKKAPPA	1455	49*/1C	90	0.5	0.053
Jagalur	Conservation Activity	Waste Weir	2023-24				0		0.000
Jagalur	Soil Moisture	T C B	2023-24	SHARADAMMA/CHIKKAPPA	1456	49*/1B	86.4	0.48	0.051
Jagalur	Conservation Activity	Waste Weir	2023-24				0		0.000
Jagalur	Soil Moisture	T C B	2023-24	SHIVAMMA/thippaiah	1457	49*/1D	90	0.5	0.053
Jagalur	Conservation Activity	Waste Weir	2023-24				0		0.000
Jagalur	Soil Moisture	T C B	2023-24	NAGARAJA/CHIKKAPPA	1458	49*/1A	90	0.5	0.053
Jagalur	Conservation Activity	Waste Weir	2023-24				0		0.000
Jagalur	Soil Moisture	T C B	2023-24	DODDATHIPPAIAH	1459	49*/2	383.4	2.13	0.226
Jagalur	Conservation Activity	Waste Weir	2023-24				1		0.022
Uddagatta	Soil Moisture	T C B	2023-24	H ESHWARAPPA/MOHANTAPPA	1460	11*/4	349.2	1.94	0.206
Uddagatta	Conservation Activity	Waste Weir	2023-24				1		0.022
Uddagatta	Soil Moisture	T C B	2023-24	H ESHWARAPPA/MOHANTAPPA	1461	11*/1	237.6	1.32	0.140
Uddagatta	Conservation Activity	Waste Weir	2023-24				1		0.022
Uddagatta	Soil Moisture	T C B	2023-24	T.THIPPESWAMY/thippayya	1462	11*/3	183.6	1.02	0.108
Uddagatta	Conservation Activity	Waste Weir	2023-24				1		0.022
Uddagatta	Soil Moisture	T C B	2023-24	C H JETHEDAR RAO	1463	11*/5	216	1.2	0.127
Uddagatta	Conservation Activity	Waste Weir	2023-24				1		0.022
Uddagatta	Soil Moisture	T C B	2023-24	GONCHIGAR NAGENDRA DHANANJAYA KUMAR/Nagendra reddy	1464	12*/5	181.8	1.01	0.107
Uddagatta	Conservation Activity	Waste Weir	2023-24				1		0.022
Uddagatta	Soil Moisture	T C B	2023-24	G muni/Gangannaachar	1465	12*/4	187.2	1.04	0.110
Uddagatta	Conservation Activity	Waste Weir	2023-24				1		0.022
Uddagatta	Soil Moisture	T C B	2023-24	B N Prahalada REDDY/B C Nagendrareddy	1466	12*/3	183.6	1.02	0.108
Uddagatta	Conservation Activity	Waste Weir	2023-24				1		0.022
Uddagatta	Soil Moisture	T C B	2023-24	DEVAMMA	1467	12*/1	187.2	1.04	0.110
Uddagatta	Conservation Activity	Waste Weir	2023-24				1		0.022
Uddagatta	Soil Moisture	T C B	2023-24	KIRAN/SANJEEVAREDDY	1468	15*/3	221.4	1.23	0.131
Uddagatta	Conservation Activity	Waste Weir	2023-24				1		0.022
Uddagatta	Soil Moisture	T C B	2023-24	PRIYA G R/RAVINDRA REDDY	1469	15*/7	217.8	1.21	0.129
Uddagatta	Conservation Activity	Waste Weir	2023-24				1		0.022
Uddagatta	Soil Moisture	T C B	2023-24	Thejaswi D M/MAHADEVAREDDY	1470	15*/5	221.4	1.23	0.131
Uddagatta	Conservation Activity	Waste Weir	2023-24				1		0.022
Uddagatta	Soil Moisture	T C B	2023-24	D M ADARSH/MAHADEVAREDDI	1471	15*/6	216	1.2	0.127
Uddagatta	Conservation Activity	Waste Weir	2023-24				1		0.022
Uddagatta	Soil Moisture	T C B	2023-24	G R PREETHI/Raveendrareddy	1472	15*/4	219.6	1.22	0.130
Uddagatta	Conservation Activity	Waste Weir	2023-24				1		0.022



Village Name	Activity Category	Activity Name	Phasing Year	Beneficiary Name	Bene. Code	Survey No.	Proposed Quantity	Unit	Cost (in Lacs)
Uddagatta	Soil Moisture	T C B	2023-24	KISHOR G S/Sanjeeva Reddy	1473	15/*/1	216	1.2	0.127
Uddagatta	Conservation Activity	Waste Weir	2023-24				1		0.022
Uddagatta	Soil Moisture	T C B	2023-24	VIKRAM	1474	15/*/2	136.8	0.76	0.081
Uddagatta	Conservation Activity	Waste Weir	2023-24				0		0.000
Uddagatta	Soil Moisture	T C B	2023-24	VANAJAKSHAMMA/LATE PAPANNA REDDY	1475	16/*/2	113.4	0.63	0.067
Uddagatta	Conservation Activity	Waste Weir	2023-24				0		0.000
Uddagatta	Soil Moisture	T C B	2023-24	PATHALINGAREDDY/CHANNAPPA REDDY	1476	16/*/1	230.4	1.28	0.136
Uddagatta	Conservation Activity	Waste Weir	2023-24				1		0.022
Uddagatta	Soil Moisture	T C B	2023-24	Suresh reddy b n/B c nagendra reddy	1477	17/*/3	149.4	0.83	0.088
Uddagatta	Conservation Activity	Waste Weir	2023-24				0		0.000
Uddagatta	Soil Moisture	T C B	2023-24	VANAJAKSHAMMA/LATE PAPANNA REDDY	1478	17/*/6	102.6	0.57	0.061
Uddagatta	Conservation Activity	Waste Weir	2023-24				0		0.000
Uddagatta	Soil Moisture	T C B	2023-24	SRINIVASA REDDY B P/PATHALINGAREDDY	1479	17/*/4	216	1.2	0.127
Uddagatta	Conservation Activity	Waste Weir	2023-24				1		0.022
Uddagatta	Soil Moisture	T C B	2023-24	MAMATHA H T/NAGARAJ P	1480	17/*/5	216	1.2	0.127
Uddagatta	Conservation Activity	Waste Weir	2023-24				1		0.022
Uddagatta	Soil Moisture	T C B	2023-24	NAGARAJ P/LATE PAPANNA REDDY	1481	17/*/7	347.4	1.93	0.205
Uddagatta	Conservation Activity	Waste Weir	2023-24				1		0.022
Uddagatta	Soil Moisture	T C B	2023-24	VASUDEVA REDDY/Krishnappa	1482	17/*/8	174.6	0.97	0.103
Uddagatta	Conservation Activity	Waste Weir	2023-24				0		0.000
Uddagatta	Soil Moisture	T C B	2023-24	PALAPPA/KARIPALAPPA	1483	17/*/1	331.2	1.84	0.195
Uddagatta	Conservation Activity	Waste Weir	2023-24				1		0.022
Uddagatta	Soil Moisture	T C B	2023-24	PALAPPA/KARIPALAPPA	1484	17/*/2	196.2	1.09	0.116
Uddagatta	Conservation Activity	Waste Weir	2023-24				1		0.022
Uddagatta	Soil Moisture	T C B	2023-24	purosothama reddy s v/Vasudeva Reddy S K	1485	18/*/6	72	0.4	0.042
Uddagatta	Conservation Activity	Waste Weir	2023-24				0		0.000
Uddagatta	Soil Moisture	T C B	2023-24	G Chandranna/Guddappa	1486	18/*/4	108	0.6	0.064
Uddagatta	Conservation Activity	Waste Weir	2023-24				0		0.000
Uddagatta	Soil Moisture	T C B	2023-24	G Chandranna/Guddappa	1487	18/*/5	108	0.6	0.064
Uddagatta	Conservation Activity	Waste Weir	2023-24				0		0.000
Uddagatta	Soil Moisture	T C B	2023-24	NARAYANAMMA/Borappanayaka	1488	18/*/7	144	0.8	0.085
Uddagatta	Conservation Activity	Waste Weir	2023-24				0		0.000
Uddagatta	Soil Moisture	T C B	2023-24	S K NAGENDRA REDDY/KRISHNA REDDY	1489	18/*/1	147.6	0.82	0.087
Uddagatta	Conservation Activity	Waste Weir	2023-24				0		0.000
Uddagatta	Soil Moisture	T C B	2023-24	BORAPPANAYAKA	1490	18/*/2	216	1.2	0.127
Uddagatta	Conservation Activity	Waste Weir	2023-24				1		0.022
Uddagatta	Soil Moisture	T C B	2023-24	ANUSUYA T/ERAPPA	1491	18/*/3	72	0.4	0.042
Uddagatta	Conservation Activity	Waste Weir	2023-24				0		0.000
Uddagatta	Soil Moisture	T C B	2023-24	SHASHIDARA	1492	18/*/8	144	0.8	0.085
Uddagatta	Conservation Activity	Waste Weir	2023-24				0		0.000
Uddagatta	Soil Moisture	T C B	2023-24	P T HANUMANTHAREDDI/THIPPAIAH	1493	19/*/*	401.4	2.23	0.237
Uddagatta	Conservation Activity	Waste Weir	2023-24				1		0.022
Uddagatta	Soil Moisture	T C B	2023-24	P JAYANNA	1494	19/*/*	216	1.2	0.127

Village Name	Activity Category	Activity Name	Phasing Year	Beneficiary Name	Bene. Code	Survey No.	Proposed Quantity	Unit	Cost (in Lacs)
Uddagatta	Conservation Activity	Waste Weir	2023-24				1		0.022
Uddagatta	Soil Moisture	T C B	2023-24	THIPPAIAH	1495	19/*/*	401.4	2.23	0.237
Uddagatta	Conservation Activity	Waste Weir	2023-24				1		0.022
Uddagatta	Soil Moisture	T C B	2023-24	Pandu Reddy P T/Thippaiah	1496	20/*/*	223.2	1.24	0.132
Uddagatta	Conservation Activity	Waste Weir	2023-24				1		0.022
Uddagatta	Soil Moisture	T C B	2023-24	P T HANUMANTHAREDDI/THIPPAIAH	1497	20/*/* 20/*/*	1261.8	7.01	0.744
Uddagatta	Conservation Activity	Waste Weir	2023-24				3		0.067
Uddagatta	Soil Moisture	T C B	2023-24	Chandramma/VENKATESH REDDY P T	1498	20/*/*	223.2	1.24	0.132
Uddagatta	Conservation Activity	Waste Weir	2023-24				1		0.022
Uddagatta	Soil Moisture	T C B	2023-24	HANUMATHAPPA	1499	20/*/*	378	2.1	0.223
Uddagatta	Conservation Activity	Waste Weir	2023-24				1		0.022
Uddagatta	Soil Moisture	T C B	2023-24	RAMAREDDY	1500	20/*/2	437.4	2.43	0.258
Uddagatta	Conservation Activity	Waste Weir	2023-24				1		0.022
Uddagatta	Soil Moisture	T C B	2023-24	Thimmappa/Erappa	1501	21/*/8B1	108	0.6	0.064
Uddagatta	Conservation Activity	Waste Weir	2023-24				0		0.000
Uddagatta	Soil Moisture	T C B	2023-24	THIPPESWAMY N T/THIPPAIAH	1502	21/*/9	387	2.15	0.228
Uddagatta	Conservation Activity	Waste Weir	2023-24				1		0.022
Uddagatta	Soil Moisture	T C B	2023-24	YASHODAMMA/Erappa	1503	21/*/5	102.6	0.57	0.061
Uddagatta	Conservation Activity	Waste Weir	2023-24				1		0.022
Uddagatta	Soil Moisture	T C B	2023-24	SHIVAMMA/KATAPPA	1504	21/*/1A2	185.4	1.03	0.109
Uddagatta	Conservation Activity	Waste Weir	2023-24				1		0.022
Uddagatta	Soil Moisture	T C B	2023-24	RENUKAMMA/Nagappa	1505	21/*/7	163.8	0.91	0.097
Uddagatta	Conservation Activity	Waste Weir	2023-24				1		0.022
Uddagatta	Soil Moisture	T C B	2023-24	B T THIPPESWAMY/G M Basappa	1506	21/*/2	77.4	0.43	0.046
Uddagatta	Conservation Activity	Waste Weir	2023-24				0		0.000
Uddagatta	Soil Moisture	T C B	2023-24	T ANITHAGANGA/THIPPESWAMY	1507	21/*/8A	316.8	1.76	0.187
Uddagatta	Conservation Activity	Waste Weir	2023-24				1		0.022
Uddagatta	Soil Moisture	T C B	2023-24	THIPPAMMA/RAMANNA	1508	21/*/6	122.4	0.68	0.072
Uddagatta	Conservation Activity	Waste Weir	2023-24				0		0.000
Uddagatta	Soil Moisture	T C B	2023-24	Kubera Nayaka/G M Basappa	1509	21/*/10	129.6	0.72	0.076
Uddagatta	Conservation Activity	Waste Weir	2023-24				0		0.000
Uddagatta	Soil Moisture	T C B	2023-24	NAGARTHNAMMA/B V Swamy	1510	21/*/11	124.2	0.69	0.073
Uddagatta	Conservation Activity	Waste Weir	2023-24				0		0.000
Uddagatta	Soil Moisture	T C B	2023-24	KANTHARAJ/ THIPPAIAH	1511	21/*/1B 22/*/1B2	288	1.6	0.170
Uddagatta	Conservation Activity	Waste Weir	2023-24				1		0.022
Uddagatta	Soil Moisture	T C B	2023-24	AKKAMMA	1512	21/*/1A1	183.6	1.02	0.108
Uddagatta	Conservation Activity	Waste Weir	2023-24				1		0.022
Uddagatta	Soil Moisture	T C B	2023-24	KOLLAMMA	1513	21/*/8B2	144	0.8	0.085
Uddagatta	Conservation Activity	Waste Weir	2023-24				0		0.000
Uddagatta	Soil Moisture	T C B	2023-24	NINGAPPA	1514	21/*/4	113.4	0.63	0.067
Uddagatta	Conservation Activity	Waste Weir	2023-24				0		0.000
Uddagatta	Soil Moisture	T C B	2023-24	RUDRAMUNI	1515	21/*/3	66.6	0.37	0.039
Uddagatta	Conservation Activity	Waste Weir	2023-24				0		0.000

Village Name	Activity Category	Activity Name	Phasing Year	Beneficiary Name	Bene. Code	Survey No.	Proposed Quantity	Unit	Cost (in Lacs)
Uddagatta	Soil Moisture	T C B	2023-24	SRINIVASA	1516	21/*/3	70.2	0.39	0.041
Uddagatta	Conservation Activity	Waste Weir	2023-24				0		0.000
Uddagatta	Soil Moisture	T C B	2023-24	RUDRAMMA/REAPPA	1517	22/*/1A	72	0.4	0.042
Uddagatta	Conservation Activity	Waste Weir	2023-24				0		0.000
Uddagatta	Soil Moisture	T C B	2023-24	RUDRAMMA/REAPPA	1518	22/*/1B1	144	0.8	0.085
Uddagatta	Conservation Activity	Waste Weir	2023-24				0		0.000
Uddagatta	Soil Moisture	T C B	2023-24	RAMESH T KAMANNA/T KAMANNA	1519	22/*/5	54	0.3	0.032
Uddagatta	Conservation Activity	Waste Weir	2023-24				0		0.000
Uddagatta	Soil Moisture	T C B	2023-24	Guruswami/SANNA BORAPPA MAYAKA	1520	23/*/3	169.2	0.94	0.100
Uddagatta	Conservation Activity	Waste Weir	2023-24				0		0.000
Uddagatta	Soil Moisture	T C B	2023-24	FARAHAN J S/Sikandar Ali	1521	23/*/6	144	0.8	0.085
Uddagatta	Conservation Activity	Waste Weir	2023-24				0		0.000
Uddagatta	Soil Moisture	T C B	2023-24	SHAJIYA BEGUM M I/P IBRAHIM SAB	1522	23/*/5	72	0.4	0.042
Uddagatta	Conservation Activity	Waste Weir	2023-24				0		0.000
Uddagatta	Soil Moisture	T C B	2023-24	THIPPESWAMY K/T Kamanna	1523	23/*/1	90	0.5	0.053
Uddagatta	Conservation Activity	Waste Weir	2021-22				0		0.000
Uddagatta	Soil Moisture	T C B	2021-22	GURAPPA	1524	23/*/4	162	0.9	0.096
Uddagatta	Conservation Activity	Waste Weir	2021-22				0		0.000
Uddagatta	Soil Moisture	T C B	2021-22	SHARANAMMA	1525	24/*/1 24/*/2	1013.4	5.63	0.598
Uddagatta	Conservation Activity	Waste Weir	2021-22				3		0.067
Uddagatta	Soil Moisture	T C B	2021-22	LATHA S/Bnagarappa	1526	25/*/3	142.2	0.79	0.084
Uddagatta	Conservation Activity	Waste Weir	2021-22				0		0.000
Uddagatta	Soil Moisture	T C B	2021-22	C THIPPESWAMY/UMAPATHIAPPA	1527	25/*/2	405	2.25	0.239
Uddagatta	Conservation Activity	Waste Weir	2021-22				1		0.022
Uddagatta	Soil Moisture	T C B	2023-24	Thippeswamy c/Virabhadrappa	1528	25/*/1	144	0.8	0.085
Uddagatta	Conservation Activity	Waste Weir	2023-24				0		0.000
Uddagatta	Soil Moisture	T C B	2023-24	Basavarajappa/Borappa	1529	26/*/6A	208.8	1.16	0.123
Uddagatta	Conservation Activity	Waste Weir	2023-24				1		0.022
Uddagatta	Soil Moisture	T C B	2023-24	KRUSHNA MURTHY T/Thippeswamy	1530	26/*/7	237.6	1.32	0.140
Uddagatta	Conservation Activity	Waste Weir	2023-24				1		0.022
Uddagatta	Soil Moisture	T C B	2023-24	SRINIVASA/SANNA BORAPPA NAYAKKA	1531	26/*/6A	99	0.55	0.058
Uddagatta	Conservation Activity	Waste Weir	2023-24				0		0.000
Uddagatta	Soil Moisture	T C B	2023-24	B SIDDANNA/BASAPPA	1532	26/*/1	356.4	1.98	0.210
Uddagatta	Conservation Activity	Waste Weir	2023-24				1		0.022
Uddagatta	Soil Moisture	T C B	2023-24	HANUMAKKA/BORAPPA	1533	26/*/4	201.6	1.12	0.119
Uddagatta	Conservation Activity	Waste Weir	2023-24				1		0.022
Uddagatta	Soil Moisture	T C B	2023-24	V SHANTHA VEERAPPA/VEERABHADRAPPA	1534	26/*/3B	282.6	1.57	0.167
Uddagatta	Conservation Activity	Waste Weir	2023-24				1		0.022
Uddagatta	Soil Moisture	T C B	2023-24	sulochana/YALLAPPAREDDY	1535	26/*/3A	133.2	0.74	0.079
Uddagatta	Conservation Activity	Waste Weir	2023-24				0		0.000
Uddagatta	Soil Moisture	T C B	2023-24	B MANJUNATHA/Basappa	1536	26/*/5	93.6	0.52	0.055
Uddagatta	Conservation Activity	Waste Weir	2023-24				0		0.000
Uddagatta	Soil Moisture	T C B	2023-24	MANJUNATHA REDDY/HOLEPPA REDDY	1537	26/*/2	477	2.65	0.281
Uddagatta	Conservation Activity	Waste Weir	2023-24				1		0.022

Village Name	Activity Category	Activity Name	Phasing Year	Beneficiary Name	Bene. Code	Survey No.	Proposed Quantity	Unit	Cost (in Lacs)
Uddagatta	Soil Moisture	T C B	2023-24	SANNATHIPPAIAH	1538	26/*/6B	91.8	0.51	0.054
Uddagatta	Conservation Activity	Waste Weir	2023-24				0		0.000
Uddagatta	Soil Moisture	T C B	2023-24	G S HARISH/SARAPPAREDDY	1539	27/*/7	325.8	1.81	0.192
Uddagatta	Conservation Activity	Waste Weir	2023-24				1		0.022
Uddagatta	Soil Moisture	T C B	2023-24	SAKAMMA/Hanumanthappa	1540	27/*/*	187.2	1.04	0.110
Uddagatta	Conservation Activity	Waste Weir	2023-24				1		0.022
Uddagatta	Soil Moisture	T C B	2023-24	G KATAPPA/Guddappa	1541	27/*/6	401.4	2.23	0.237
Uddagatta	Conservation Activity	Waste Weir	2023-24				1		0.022
Uddagatta	Soil Moisture	T C B	2023-24	Nagarathna V/Sulochanamma	1542	27/*/1	325.8	1.81	0.192
Uddagatta	Conservation Activity	Waste Weir	2023-24				1		0.022
Uddagatta	Soil Moisture	T C B	2023-24	ANJANAMMA	1543	27/*/*	147.6	0.82	0.087
Uddagatta	Conservation Activity	Waste Weir	2023-24				0		0.000
Uddagatta	Soil Moisture	T C B	2023-24	Thimmappa/Erappa	1544	27/*/5	216	1.2	0.127
Uddagatta	Conservation Activity	Waste Weir	2023-24				1		0.022
Uddagatta	Soil Moisture	T C B	2023-24	THIMMABOVI	1545	27/*/*	18	0.1	0.011
Uddagatta	Conservation Activity	Waste Weir	2023-24				0		0.000
Uddagatta	Soil Moisture	T C B	2023-24	LAXMIDEVI	1546	27/*/*	144	0.8	0.085
Uddagatta	Conservation Activity	Waste Weir	2023-24				0		0.000
Uddagatta	Soil Moisture	T C B	2023-24	SHIVANAGAPPA M/MAHADEVAPPA	1547	28/*/2	397.8	2.21	0.235
Uddagatta	Conservation Activity	Waste Weir	2023-24				1		0.022
Uddagatta	Soil Moisture	T C B	2023-24	H ESHWARAPPA/MOHANTAPPA	1548	28/*/1	302.4	1.68	0.178
Uddagatta	Conservation Activity	Waste Weir	2023-24				1		0.022
Uddagatta	Soil Moisture	T C B	2023-24	PALAPPA/KARIPALAPPA	1549	28/*/3B	237.6	1.32	0.140
Uddagatta	Conservation Activity	Waste Weir	2023-24				1		0.022
Uddagatta	Soil Moisture	T C B	2023-24	N V SHIVAMMA	1550	28/*/4	633.6	3.52	0.374
Uddagatta	Conservation Activity	Waste Weir	2023-24				2		0.044
Uddagatta	Soil Moisture	T C B	2023-24	G K GOPAL	1551	28/*/3A	118.8	0.66	0.070
Uddagatta	Conservation Activity	Waste Weir	2023-24				0		0.000
Uddagatta	Soil Moisture	T C B	2023-24	Ramalingam doddamani/Anandappa	1552	29/*/1	336.6	1.87	0.199
Uddagatta	Conservation Activity	Waste Weir	2023-24				1		0.022
Uddagatta	Soil Moisture	T C B	2023-24	V SHANTHA VEERAPPA/VEERABHADRAPPA	1553	29/*/2	342	1.9	0.202
Uddagatta	Conservation Activity	Waste Weir	2023-24				1		0.022
Uddagatta	Soil Moisture	T C B	2023-24	VISHALAKSHAMMA/PAKEERAPPA	1554	29/*/3	345.6	1.92	0.204
Uddagatta	Conservation Activity	Waste Weir	2023-24				1		0.022
Uddagatta	Soil Moisture	T C B	2023-24	KALAMMA/GURU SIDDAPPA	1555	30/*/2A1	230.4	1.28	0.136
Uddagatta	Conservation Activity	Waste Weir	2023-24				1		0.022
Uddagatta	Soil Moisture	T C B	2023-24	VEERABHADRAPPA U/SANNAVEERABHADRAPPA	1556	30/*/3 30/*/1B 30/*/2A2 30/*/*	756	4.2	0.446
Uddagatta	Conservation Activity	Waste Weir	2023-24				2		0.044
Uddagatta	Soil Moisture	T C B	2023-24	Mallikarjuna Y R/Y Rudrappa	1557	30/*/2B	99	0.55	0.058
Uddagatta	Conservation Activity	Waste Weir	2023-24				0		0.000
Uddagatta	Soil Moisture	T C B	2023-24	KALAMMA	1558	30/*/2A1	230.4	1.28	0.136
Uddagatta	Conservation Activity	Waste Weir	2023-24				1		0.022
Uddagatta	Soil Moisture	T C B	2023-24	LOKAMURTHY U	1559	30/*/*	183.6	1.02	0.108

Village Name	Activity Category	Activity Name	Phasing Year	Beneficiary Name	Bene. Code	Survey No.	Proposed Quantity	Unit	Cost (in Lacs)
Uddagatta	Conservation Activity	Waste Weir	2023-24				1		0.022
Uddagatta	Soil Moisture	T C B	2023-24	J V MANJANNA/BALEGARA VEERANNA	1560	34*/3A	441	2.45	0.260
Uddagatta	Conservation Activity	Waste Weir	2023-24				1		0.022
Uddagatta	Soil Moisture	T C B	2023-24	J V MANJANNA/BALEGARA VEERANNA	1561	34*/3B	468	2.6	0.276
Uddagatta	Conservation Activity	Waste Weir	2023-24				1		0.022
Uddagatta	Soil Moisture	T C B	2021-22	Sharadamma S/Sharadamma S	1562	34*/2	243	1.35	0.143
Uddagatta	Conservation Activity	Waste Weir	2021-22				1		0.022
Uddagatta	Soil Moisture	T C B	2021-22	C P SHRISHAILA PRAKASH/Sharmilakumari	1563	34*/1	275.4	1.53	0.162
Uddagatta	Conservation Activity	Waste Weir					1		0.022
Uddagatta	Soil Moisture	T C B		NANDISH C T/C THIPPESWAMY	1564	35*/1	351	1.95	0.207
Uddagatta	Conservation Activity	Waste Weir					1		0.022
Uddagatta	Soil Moisture	T C B		C THIPPESWAMY/UMAPATHIAPPA	1565	35*/3	257.4	1.43	0.152
Uddagatta	Conservation Activity	Waste Weir					1		0.022
Uddagatta	Soil Moisture	T C B		V SHANTHA VEERAPPA/VEERABHADRAPPA	1566	35*/4	203.4	1.13	0.120
Uddagatta	Conservation Activity	Waste Weir					1		0.022
Uddagatta	Soil Moisture	T C B		J P MAHABALESHWARAPPA/PRABHANNA J S	1567	35*/2	135	0.75	0.080
Uddagatta	Conservation Activity	Waste Weir					0		0.000
Uddagatta	Soil Moisture	T C B		BORAPPA NAYAKA S/Boraiya	1568	36*/*	329.4	1.83	0.194
Uddagatta	Conservation Activity	Waste Weir					1		0.022
Uddagatta	Soil Moisture	T C B		ANNAPURNAMMA/CHANRASHEKARAPPA	1569	36*/*	360	2	0.212
Uddagatta	Conservation Activity	Waste Weir					1		0.022
Uddagatta	Soil Moisture	T C B		M R MAHASWAMY	1570	36*/*	374.4	2.08	0.221
Uddagatta	Conservation Activity	Waste Weir					1		0.022
Uddagatta	Soil Moisture	T C B		SIDDARAMANNA M R	1571	36*/*	329.4	1.83	0.194
Uddagatta	Conservation Activity	Waste Weir					1		0.022
Uddagatta	Soil Moisture	T C B		THIPPESWAMY	1572	36*/2B	158.4	0.88	0.093
Uddagatta	Conservation Activity	Waste Weir					0		0.000
Baramasamudra	Soil Moisture	T C B	2022-23	Annapoornamma/RAMAREDDY	1573	51*/5	81	0.45	0.048
Baramasamudra	Conservation Activity	Waste Weir	2022-23						0.000
Baramasamudra	Soil Moisture	T C B	2022-23	Halegowdra thippeswamy/Basappa	1574	51*/1	255.6	1.42	0.151
Baramasamudra	Conservation Activity	Waste Weir	2022-23				1		0.022
Baramasamudra	Soil Moisture	T C B	2022-23	Gulappa girijamma/Gulappa	1575	51*/1A	81	0.45	0.048
Baramasamudra	Conservation Activity	Waste Weir	2022-23						0.000
Baramasamudra	Soil Moisture	T C B	2022-23	THAYKANAHALLI MALLAPPA MANJUNATHA/MALLAPPA	1576	51*/4	79.2	0.44	0.047
Baramasamudra	Conservation Activity	Waste Weir	2022-23						0.000
Baramasamudra	Soil Moisture	T C B	2022-23	SUMALATHA/PRASANNA	1577	51*/1	306	1.7	0.181
Baramasamudra	Conservation Activity	Waste Weir	2022-23				1		0.022
Baramasamudra	Soil Moisture	T C B	2022-23	SUNITHA	1578	51*/3	284.4	1.58	0.168
Baramasamudra	Conservation Activity	Waste Weir	2022-23				1		0.022
Baramasamudra	Soil Moisture	T C B	2022-23	ARUNA/GONCHIGAR HANUMANTHARREDDI MAHANTHESH	1579	52*/2	199.8	1.11	0.118
Baramasamudra	Conservation Activity	Waste Weir	2022-23				1		0.022
Baramasamudra	Soil Moisture	T C B	2022-23	VENKATHESHA REDDY/THIMMAREDDY	1580	52*/1	198	1.1	0.117

Village Name	Activity Category	Activity Name	Phasing Year	Beneficiary Name	Bene. Code	Survey No.	Proposed Quantity	Unit	Cost (in Lacs)
Baramasamudra	Conservation Activity	Waste Weir	2022-23				1		0.022
Baramasamudra	Soil Moisture	T C B	2022-23	DINESH BHARAMASAMUDRA LAKSHMANA REDDY/LAXMAN REDDY	1581	53/*/*	509.4	2.83	0.301
Baramasamudra	Conservation Activity	Waste Weir	2022-23				1		0.022
Baramasamudra	Soil Moisture	T C B	2022-23	S G Kavya/G H Padmanabha	1582	54/*/*	268.2	1.49	0.158
Baramasamudra	Conservation Activity	Waste Weir	2022-23				1		0.022
Baramasamudra	Soil Moisture	T C B	2022-23	Sharanappa/Gurupadappa	1583	55/*/2	293.4	1.63	0.173
Baramasamudra	Conservation Activity	Waste Weir	2022-23				1		0.022
Baramasamudra	Soil Moisture	T C B	2022-23	PANDU/ VENKATAPPA	1584	55/*/1	288	1.6	0.170
Baramasamudra	Conservation Activity	Waste Weir	2022-23				1		0.022
Baramasamudra	Soil Moisture	T C B	2022-23	Chethan Kumar A T/Thippeswamy	1585	56/*/1 56/*/2 56/*/3 57/*/2	295.2	1.64	0.174
Baramasamudra	Conservation Activity	Waste Weir	2022-23				1		0.022
Baramasamudra	Soil Moisture	T C B	2022-23	N G MANJULA	1586	54/*/4	216	1.2	0.127
Baramasamudra	Conservation Activity	Waste Weir	2022-23				1		0.022
Baramasamudra	Soil Moisture	T C B	2022-23	Thippeswamy J S/THIPPESWAMY J S	1587	57/*/1	226.8	1.26	0.134
Baramasamudra	Conservation Activity	Waste Weir	2022-23				1		0.022
Baramasamudra	Soil Moisture	T C B	2022-23	SUJATAMMA/VENKATESH REDDY	1588	58/*/2	241.2	1.34	0.142
Baramasamudra	Conservation Activity	Waste Weir	2022-23				1		0.022
Baramasamudra	Soil Moisture	T C B	2022-23	J P MAHABALESHWARAPPA/PRABHANNA J S	1589	58/*/1	288	1.6	0.170
Baramasamudra	Conservation Activity	Waste Weir	2022-23				1		0.022
Baramasamudra	Soil Moisture	T C B	2022-23	Manjunatha Reddy/Nagendra Reddy	1590	59/*/3	360	2	0.212
Baramasamudra	Conservation Activity	Waste Weir	2022-23				1		0.022
Baramasamudra	Soil Moisture	T C B	2022-23	M n venkateshareddi/Nagendrareddi	1591	59/*/2	363.6	2.02	0.215
Baramasamudra	Conservation Activity	Waste Weir	2022-23				1		0.022
Baramasamudra	Soil Moisture	T C B	2022-23	LAKSHMAMMA/THIMMAPPA	1592	59/*/1	381.6	2.12	0.225
Baramasamudra	Conservation Activity	Waste Weir	2022-23				1		0.022
Baramasamudra	Soil Moisture	T C B	2022-23	M n venkateshareddi/Nagendrareddi	1593	60/*/*	81	0.45	0.048
Baramasamudra	Conservation Activity	Waste Weir	2022-23						0.000
Baramasamudra	Soil Moisture	T C B	2022-23	Sanna Veerabhadrappa/Rodappa	1594	62/*/2	72	0.4	0.042
Baramasamudra	Conservation Activity	Waste Weir	2022-23						0.000
Baramasamudra	Soil Moisture	T C B	2022-23	RUDAPPALA SHIVAMURTHY/RUDAPPA	1595	62/*/5	144	0.8	0.085
Baramasamudra	Conservation Activity	Waste Weir	2022-23						0.000
Baramasamudra	Soil Moisture	T C B	2022-23	CHANNA BASAPPA/RUDAPPA	1596	62/*/6	144	0.8	0.085
Baramasamudra	Conservation Activity	Waste Weir	2022-23						0.000
Baramasamudra	Soil Moisture	T C B	2022-23	SHIVARUDRAPPA/VEERABADRAPPA	1597	62/*/1	360	2	0.212
Baramasamudra	Conservation Activity	Waste Weir	2022-23				1		0.022
Baramasamudra	Soil Moisture	T C B	2022-23	CHANDRAMMA/Kodadappa	1598	62/*/3	288	1.6	0.170
Baramasamudra	Conservation Activity	Waste Weir	2022-23				1		0.022
Baramasamudra	Soil Moisture	T C B	2022-23	VERANNA	1599	62/*/7	144	0.8	0.085
Baramasamudra	Conservation Activity	Waste Weir	2022-23						0.000
Baramasamudra	Soil Moisture	T C B	2022-23	K M VIRENDRA	1600	62/*/4	144	0.8	0.085
Baramasamudra	Conservation Activity	Waste Weir	2022-23						0.000
Baramasamudra	Soil Moisture	T C B	2022-23	Anilkumar G R/G Y Nramachandrareddy	1601	63/*/2	370.8	2.06	0.219

Village Name	Activity Category	Activity Name	Phasing Year	Beneficiary Name	Bene. Code	Survey No.	Proposed Quantity	Unit	Cost (in Lacs)
Baramasamudra	Conservation Activity	Waste Weir	2022-23				1		0.022
Baramasamudra	Soil Moisture	T C B	2022-23	N C Mahalingappa/Chandrappa	1602	63*/1	345.6	1.92	0.204
Baramasamudra	Conservation Activity	Waste Weir	2022-23				1		0.022
Baramasamudra	Soil Moisture	T C B	2022-23	D Ramanjini/D Ramanjini	1603	63*/3	345.6	1.92	0.204
Baramasamudra	Conservation Activity	Waste Weir	2022-23				1		0.022
Baramasamudra	Soil Moisture	T C B	2022-23	Sathya Narayana G R/Ramachandra	1604	64*/2	291.6	1.62	0.172
Baramasamudra	Conservation Activity	Waste Weir	2022-23				1		0.022
Baramasamudra	Soil Moisture	T C B	2022-23	Suresh H N/HADADI NINGAPPA	1605	65*/6	343.8	1.91	0.203
Baramasamudra	Conservation Activity	Waste Weir	2022-23				1		0.022
Baramasamudra	Soil Moisture	T C B	2022-23	Puttamma/Ningappa	1606	65*/5	158.4	0.88	0.093
Baramasamudra	Conservation Activity	Waste Weir	2022-23						0.000
Baramasamudra	Soil Moisture	T C B	2022-23	Puttamma/Ningappa	1607	65*/1	342	1.9	0.202
Baramasamudra	Conservation Activity	Waste Weir	2022-23				1		0.022
Baramasamudra	Soil Moisture	T C B	2022-23	Raghavareddy/YALLAPPA	1608	65*/2	16.02	0.089	0.009
Baramasamudra	Conservation Activity	Waste Weir	2022-23						0.000
Baramasamudra	Soil Moisture	T C B	2022-23	DHANYAKUMAR G V/VENKATESHREDDY	1609	65*/4	160.2	0.89	0.095
Baramasamudra	Conservation Activity	Waste Weir	2022-23						0.000
Baramasamudra	Soil Moisture	T C B	2022-23	S RAMAKRISHNA/G B Sreenivasa Reddy	1610	65*/3	162	0.9	0.096
Baramasamudra	Conservation Activity	Waste Weir	2022-23						0.000
Baramasamudra	Soil Moisture	T C B	2022-23	Prabhu Shankar H C/Channabasappa	1611	66*/2	302.4	1.68	0.178
Baramasamudra	Conservation Activity	Waste Weir	2022-23				1		0.022
Baramasamudra	Soil Moisture	T C B	2022-23	H C Basavarajappa/Channabasappa	1612	66*/1	329.4	1.83	0.194
Baramasamudra	Conservation Activity	Waste Weir	2022-23				1		0.022
Baramasamudra	Soil Moisture	T C B	2022-23	Ajjaiah/Sharanappa	1613	67*/3	340.2	1.89	0.201
Baramasamudra	Conservation Activity	Waste Weir	2022-23				1		0.022
Baramasamudra	Soil Moisture	T C B	2022-23	Prabhu Shankar H C/Channabasappa	1614	67*/2	358.2	1.99	0.211
Baramasamudra	Conservation Activity	Waste Weir	2022-23				1		0.022
Baramasamudra	Soil Moisture	T C B	2022-23	H GANGAPPA/Channabasappa	1615	67*/1	432	2.4	0.255
Baramasamudra	Conservation Activity	Waste Weir	2022-23				1		0.022
Baramasamudra	Soil Moisture	T C B	2022-23	LINGAPPA/SHIVALINGAPPA	1616	67*/4	356.4	1.98	0.210
Baramasamudra	Conservation Activity	Waste Weir	2022-23				1		0.022
Baramasamudra	Soil Moisture	T C B	2022-23	MANGAMMA/VENKATESHA	1617	68*/1	163.8	0.91	0.097
Baramasamudra	Conservation Activity	Waste Weir	2022-23						0.000
Baramasamudra	Soil Moisture	T C B	2022-23	D SRINIVASA/J Dasappa	1618	68*/3	163.8	0.91	0.097
Baramasamudra	Conservation Activity	Waste Weir	2022-23						0.000
Baramasamudra	Soil Moisture	T C B	2022-23	SREENIVASA REDDY B L/Lakshmanareddy	1619	68*/2A	156.6	0.87	0.092
Baramasamudra	Conservation Activity	Waste Weir	2022-23						0.000
Baramasamudra	Soil Moisture	T C B	2022-23	SREENIVASA REDDY B L/Lakshmanareddy	1620	68*/*	282.6	1.57	0.167
Baramasamudra	Conservation Activity	Waste Weir	2022-23				1		0.022
Baramasamudra	Soil Moisture	T C B	2022-23	RAKHESH J C	1621	68*/*	104.4	0.58	0.062
Baramasamudra	Conservation Activity	Waste Weir	2021-22						0.000
Baramasamudra	Soil Moisture	T C B	2021-22	THIPPESWAMY/Danappa	1622	69*/1	262.8	1.46	0.155
Baramasamudra	Conservation Activity	Waste Weir	2021-22				1		0.022
Baramasamudra	Soil Moisture	T C B	2021-22	THIMMAPPA/SIDDAPPA	1623	69*/1	154.8	0.86	0.091

Village Name	Activity Category	Activity Name	Phasing Year	Beneficiary Name	Bene. Code	Survey No.	Proposed Quantity	Unit	Cost (in Lacs)
Baramasamudra	Conservation Activity	Waste Weir	2021-22						0.000
Baramasamudra	Soil Moisture	T C B	2021-22	SIDDAPPA	1624	69/*/1	289.8	1.61	0.171
Baramasamudra	Conservation Activity	Waste Weir	2021-22				1		0.022
Baramasamudra	Soil Moisture	T C B	2021-22	CHANDRASHEKAR SETTY	1625	69/*/2 69/*/1 70/*/2 70/*/4	1182.6	6.57	0.698
Baramasamudra	Conservation Activity	Waste Weir	2021-22				3		0.067
Baramasamudra	Soil Moisture	T C B	2021-22	J B CHANDRASHEKARA SHETTY/J N BHIMASHETTY	1626	70/*/2	293.4	1.63	0.173
Baramasamudra	Conservation Activity	Waste Weir	2021-22				1		0.022
Baramasamudra	Soil Moisture	T C B	2021-22	J V NAGARAJA SETTY/Venkanna Setty J M	1627	70/*/1	111.6	0.62	0.066
Baramasamudra	Conservation Activity	Waste Weir	2021-22						0.000
Baramasamudra	Soil Moisture	T C B	2021-22	RSMESH SETTY	1628	70/*/3	180	1	0.106
Baramasamudra	Conservation Activity	Waste Weir	2021-22				1		0.022
Baramasamudra	Soil Moisture	T C B	2021-22	YHANUMANTHAPPA	1629	71/*/1	361.8	2.01	0.213
Baramasamudra	Conservation Activity	Waste Weir	2021-22				1		0.022
Baramasamudra	Soil Moisture	T C B	2021-22	SHASHIKUMAR G	1630	71/*/3 71/*/2	279	1.55	0.165
Baramasamudra	Conservation Activity	Waste Weir	2021-22				1		0.022
Baramasamudra	Soil Moisture	T C B	2021-22	Marutesha Reddy N H/Hanumanta Reddy	1631	71/*/4	216	1.2	0.127
Baramasamudra	Conservation Activity	Waste Weir	2021-22				1		0.022
Baramasamudra	Soil Moisture	T C B	2021-22	KARTHIK N M/MARUTHESHA REDDY	1632	71/*/5	277.2	1.54	0.164
Baramasamudra	Conservation Activity	Waste Weir	2021-22				1		0.022
Baramasamudra	Soil Moisture	T C B	2021-22	SAVITHA/SANNA KATAPPA	1633	72/*/2	324	1.8	0.191
Baramasamudra	Conservation Activity	Waste Weir	2021-22				1		0.022
Baramasamudra	Soil Moisture	T C B	2021-22	G S HARISH/SARAPPAREDDY	1634	72/*/3	216	1.2	0.127
Baramasamudra	Conservation Activity	Waste Weir	2021-22				1		0.022
Baramasamudra	Soil Moisture	T C B	2021-22	G KATAPPA/Guddappa	1635	72/*/5	72	0.4	0.042
Baramasamudra	Conservation Activity	Waste Weir	2021-22						0.000
Baramasamudra	Soil Moisture	T C B	2021-22	YASHODAMMA/BALAPPA	1636	72/*/4	214.2	1.19	0.126
Baramasamudra	Conservation Activity	Waste Weir	2021-22				1		0.022
Baramasamudra	Soil Moisture	T C B	2021-22	Shishir kumar G S/Sadhashiva	1637	72/*/1	572.4	3.18	0.338
Baramasamudra	Conservation Activity	Waste Weir	2021-22				1		0.022
Baramasamudra	Soil Moisture	T C B	2021-22	SRINIVASA REDDY/B GOVINDAREDDY	1638	73/*/4	622.8	3.46	0.367
Baramasamudra	Conservation Activity	Waste Weir	2021-22				1		0.022
Baramasamudra	Soil Moisture	T C B	2021-22	Puttamma/Ningappa	1639	73/*/2	394.2	2.19	0.233
Baramasamudra	Conservation Activity	Waste Weir	2021-22				1		0.022
Baramasamudra	Soil Moisture	T C B	2021-22	VEERESH T/THAMMAPPA	1640	73/*/1	111.6	0.62	0.066
Baramasamudra	Conservation Activity	Waste Weir	2021-22						0.000
Baramasamudra	Soil Moisture	T C B	2021-22	ERAMMA/HERAPPA	1641	73/*/3	216	1.2	0.127
Baramasamudra	Conservation Activity	Waste Weir	2021-22				1		0.022
Baramasamudra	Soil Moisture	T C B	2021-22	Ravish B K/Kenchappa B G	1642	74/*/1	379.8	2.11	0.224
Baramasamudra	Conservation Activity	Waste Weir	2021-22				1		0.022
Baramasamudra	Soil Moisture	T C B	2021-22	Ravish B K/Kenchappa B G	1643	74/*/2	505.8	2.81	0.298
Baramasamudra	Conservation Activity	Waste Weir	2021-22				1		0.022
Baramasamudra	Soil Moisture	T C B	2021-22	Puttamma/Ningappa	1644	75/*/*	1481.4	8.23	0.874
Baramasamudra	Conservation Activity	Waste Weir	2021-22				3		0.067



Village Name	Activity Category	Activity Name	Phasing Year	Beneficiary Name	Bene. Code	Survey No.	Proposed Quantity	Unit	Cost (in Lacs)
Baramasamudra	Soil Moisture	T C B	2021-22	Padmanabha G H/Hanumanthareddy	1645	76/*/2	288	1.6	0.170
Baramasamudra	Conservation Activity	Waste Weir	2021-22				1		0.022
Baramasamudra	Soil Moisture	T C B	2021-22	Padmanabha G H/Hanumanthareddy	1646	76/*/3	304.2	1.69	0.179
Baramasamudra	Conservation Activity	Waste Weir	2021-22				1		0.022
Baramasamudra	Soil Moisture	T C B	2021-22	ESHWARAPPA/Reavanna	1647	76/*/1A	322.2	1.79	0.190
Baramasamudra	Conservation Activity	Waste Weir	2021-22				1		0.022
Baramasamudra	Soil Moisture	T C B	2021-22	THIPPERUDRAPPA/Nallappa	1648	76/*/1B	149.4	0.83	0.088
Baramasamudra	Conservation Activity	Waste Weir	2021-22						0.000
Baramasamudra	Soil Moisture	T C B	2021-22	G.R. KAMALAMMA/CHANDRAREDDY	1649	89/*/*	50.4	0.28	0.030
Baramasamudra	Conservation Activity	Waste Weir	2021-22						0.000
Baramasamudra	Soil Moisture	T C B	2021-22	RAVEENDRAREDDY/CHANNAPPA	1650	90/*/2	91.8	0.51	0.054
Baramasamudra	Conservation Activity	Waste Weir	2021-22						0.000
Baramasamudra	Soil Moisture	T C B	2021-22	GONCHIGAR NAGENDRA DHANANJAYA KUMAR/Nagendra reddy	1651	90/*/1	63	0.35	0.037
Baramasamudra	Conservation Activity	Waste Weir	2021-22						0.000
Baramasamudra	Soil Moisture	T C B	2021-22	Kenchappa B C/Channabasappa	1652	91/*/5	232.2	1.29	0.137
Baramasamudra	Conservation Activity	Waste Weir	2021-22				1		0.022
Baramasamudra	Soil Moisture	T C B	2021-22	G.R. KAMALAMMA/CHANDRAREDDY	1653	91/*/1B 91/*/1B	990	5.5	0.584
Baramasamudra	Conservation Activity	Waste Weir	2021-22						0.000
Baramasamudra	Soil Moisture	T C B	2021-22	VIKRAMA	1654	91/*/6	171	0.95	0.101
Baramasamudra	Conservation Activity	Waste Weir	2021-22						0.000
Baramasamudra	Soil Moisture	T C B	2021-22	G.R. KAMALAMMA/CHANDRAREDDY	1655	91/*/7	235.8	1.31	0.139
Baramasamudra	Conservation Activity	Waste Weir	2021-22				1		0.022
Baramasamudra	Soil Moisture	T C B	2021-22	Puttamma/Ningappa	1656	91/*/2	194.4	1.08	0.115
Baramasamudra	Conservation Activity	Waste Weir	2021-22				1		0.022
Baramasamudra	Soil Moisture	T C B	2021-22	Puttamma/Ningappa	1657	91/*/3	178.2	0.99	0.105
Baramasamudra	Conservation Activity	Waste Weir	2021-22						0.000
Baramasamudra	Soil Moisture	T C B	2021-22	C MAHADEVAREDDI/CHANNAPPA	1658	91/*/1A	288	1.6	0.170
Baramasamudra	Conservation Activity	Waste Weir	2021-22				1		0.022
Baramasamudra	Soil Moisture	T C B	2021-22	SAROJAMMA/LATE SARAPPA REDDY	1659	91/*/4	97.2	0.54	0.057
Baramasamudra	Conservation Activity	Waste Weir	2021-22						0.000
Baramasamudra	Soil Moisture	T C B	2021-22	SAROJAMMA/LATE SARAPPA REDDY	1660	91/*/4	97.2	0.54	0.057
Baramasamudra	Conservation Activity	Waste Weir	2021-22						0.000
Baramasamudra	Soil Moisture	T C B	2021-22	SOLACHANAMMA	1661	91/*/4	196.2	1.09	0.116
Baramasamudra	Conservation Activity	Waste Weir	2021-22				1		0.022
Baramasamudra	Soil Moisture	T C B	2021-22	Vijaya D R/M H REDDY	1662	92/*/3	504	2.8	0.297
Baramasamudra	Conservation Activity	Waste Weir	2021-22				1		0.022
Baramasamudra	Soil Moisture	T C B	2021-22	NAGARATHNA J B/RAMACHANDRAPPA	1663	92/*/1	360	2	0.212
Baramasamudra	Conservation Activity	Waste Weir	2021-22				1		0.022
Baramasamudra	Soil Moisture	T C B	2021-22	VIKRAM D R/B T Ramachandra Reddy	1664	92/*/2	606.6	3.37	0.358
Baramasamudra	Conservation Activity	Waste Weir	2021-22				2		0.044
Baramasamudra	Soil Moisture	T C B	2021-22	MANJUATHA/MALLAPPA	1665	93/*/1	106.2	0.59	0.063
Baramasamudra	Conservation Activity	Waste Weir	2021-22						0.000
Baramasamudra	Soil Moisture	T C B	2021-22	Hurudihalli Ravindra/Mallappa	1666	93/*/5	212.4	1.18	0.125

Village Name	Activity Category	Activity Name	Phasing Year	Beneficiary Name	Bene. Code	Survey No.	Proposed Quantity	Unit	Cost (in Lacs)
Baramasamudra	Conservation Activity	Waste Weir	2021-22				1		0.022
Baramasamudra	Soil Moisture	T C B	2021-22	Revakka/Mallappa	1667	93/*/2	102.6	0.57	0.061
Baramasamudra	Conservation Activity	Waste Weir	2021-22						0.000
Baramasamudra	Soil Moisture	T C B	2021-22	MANJUNATHA H M	1668	93/*/4 93/*/3	208.8	1.16	0.123
Baramasamudra	Conservation Activity	Waste Weir	2021-22				1		0.022
Baramasamudra	Soil Moisture	T C B	2021-22	G C Nirmala/BALAKRISHNA	1669	94/*/*	514.8	2.86	0.304
Baramasamudra	Conservation Activity	Waste Weir	2021-22				1		0.022
Baramasamudra	Soil Moisture	T C B	2021-22	G C Nirmala/BALAKRISHNA	1670	95/*/*	203.4	1.13	0.120
Baramasamudra	Conservation Activity	Waste Weir	2021-22				1		0.022
Baramasamudra	Soil Moisture	T C B	2021-22	Pratap Reddy G R/G Rama Reddy	1671	96/*/2D	345.6	1.92	0.204
Baramasamudra	Conservation Activity	Waste Weir	2021-22				1		0.022
Baramasamudra	Soil Moisture	T C B	2021-22	Raghavareddy/YALLAPPA	1672	96/*/3	432	2.4	0.255
Baramasamudra	Conservation Activity	Waste Weir	2021-22				1		0.022
Baramasamudra	Soil Moisture	T C B	2021-22	Raghavareddy/YALLAPPA	1673	96/*/4	432	2.4	0.255
Baramasamudra	Conservation Activity	Waste Weir	2021-22				1		0.022
Baramasamudra	Soil Moisture	T C B	2021-22	RAVEENDRAREDDY/CHANNAPPA	1674	96/*/2A	214.2	1.19	0.126
Baramasamudra	Conservation Activity	Waste Weir	2021-22				1		0.022
Baramasamudra	Soil Moisture	T C B	2021-22	NAGARATHNA J B/RAMACHANDRAPPA	1675	96/*/2B	297	1.65	0.175
Baramasamudra	Conservation Activity	Waste Weir	2021-22				1		0.022
Baramasamudra	Soil Moisture	T C B	2021-22	PRAKASH REDDY/YALLAPPAREDDY	1676	96/*/2C	300.6	1.67	0.177
Baramasamudra	Conservation Activity	Waste Weir	2021-22				1		0.022
Baramasamudra	Soil Moisture	T C B	2021-22	B R YASHODHARA/RAGAVAREDDY	1677	96/*/1	185.4	1.03	0.109
Baramasamudra	Conservation Activity	Waste Weir	2021-22				1		0.022
Baramasamudra	Soil Moisture	T C B	2021-22	H GANGAPPA/Channabasappa	1678	1/*/3	34.2	0.19	0.020
Baramasamudra	Conservation Activity	Waste Weir	2021-22						0.000
Baramasamudra	Soil Moisture	T C B	2021-22	H C Basavarajappa/Channabasappa	1679	1/*/4	37.8	0.21	0.022
Baramasamudra	Conservation Activity	Waste Weir	2021-22						0.000
Baramasamudra	Soil Moisture	T C B	2021-22	H C Basavarajappa/Channabasappa	1680	1/*/1	32.4	0.18	0.019
Baramasamudra	Conservation Activity	Waste Weir	2021-22						0.000
Baramasamudra	Soil Moisture	T C B	2021-22	SHANTHAMMA/NINGAPPA	1681	1/*/5	37.8	0.21	0.022
Baramasamudra	Conservation Activity	Waste Weir	2021-22						0.000
Baramasamudra	Soil Moisture	T C B	2021-22	SHANTHAMMA/NINGAPPA	1682	1/*/2	32.4	0.18	0.019
Baramasamudra	Conservation Activity	Waste Weir	2021-22						0.000
Baramasamudra	Soil Moisture	T C B	2021-22	Tippaveeramma/BASANNA	1683	2/*/*	302.4	1.68	0.178
Baramasamudra	Conservation Activity	Waste Weir	2023-24						0.000
Baramasamudra	Soil Moisture	T C B	2023-24	G R Hanumanthareddy/G Ramareddy	1684	47/*/1B	73.8	0.41	0.044
Baramasamudra	Conservation Activity	Waste Weir	2023-24						0.000
Baramasamudra	Soil Moisture	T C B	2023-24	Padma/Yallappa Reddy	1685	47/*/1A	90	0.5	0.053
Baramasamudra	Conservation Activity	Waste Weir	2023-24						0.000
Baramasamudra	Soil Moisture	T C B	2023-24	KIRAN/SANJEEVAREDDY	1686	47/*/3 47/*/3	190.8	1.06	0.113
Baramasamudra	Conservation Activity	Waste Weir	2023-24						0.000
Baramasamudra	Soil Moisture	T C B	2023-24	PRAMEELA/RAVEENDRA REDDY	1687	47/*/4	90	0.5	0.053
Baramasamudra	Conservation Activity	Waste Weir	2023-24						0.000
Baramasamudra	Soil Moisture	T C B	2023-24	PRAKASH REDDY/YALLAPPAREDDY	1688	47/*/2A	109.8	0.61	0.065

Village Name	Activity Category	Activity Name	Phasing Year	Beneficiary Name	Bene. Code	Survey No.	Proposed Quantity	Unit	Cost (in Lacs)
Baramasamudra	Conservation Activity	Waste Weir	2023-24						0.000
Baramasamudra	Soil Moisture	T C B	2023-24	D M ADARSH/MAHADEVAREDDI	1689	47*/5	36	0.2	0.021
Baramasamudra	Conservation Activity	Waste Weir	2023-24						0.000
Baramasamudra	Soil Moisture	T C B	2023-24	NIRMALA/Shakthivellu	1690	47*/2B	142.2	0.79	0.084
Baramasamudra	Conservation Activity	Waste Weir	2023-24						0.000
Baramasamudra	Soil Moisture	T C B	2023-24	G R Hanumanthareddy/G Ramareddy	1691	48*/3	66.6	0.37	0.039
Baramasamudra	Conservation Activity	Waste Weir	2023-24						0.000
Baramasamudra	Soil Moisture	T C B	2023-24	Padma/Yallappa Reddy	1692	48*/7	61.2	0.34	0.036
Baramasamudra	Conservation Activity	Waste Weir	2023-24						0.000
Baramasamudra	Soil Moisture	T C B	2023-24	RAVEENDRAREDDY/CHANNAPPA	1693	48*/5A 48*/6D	66.6	0.37	0.039
Baramasamudra	Conservation Activity	Waste Weir	2023-24						0.000
Baramasamudra	Soil Moisture	T C B	2023-24	DINESH BHARAMASAMUDRA LAKSHMANA REDDY/LAXMAN REDDY	1694	48*/6C	55.8	0.31	0.033
Baramasamudra	Conservation Activity	Waste Weir	2023-24						0.000
Baramasamudra	Soil Moisture	T C B	2023-24	D M ADARSH/MAHADEVAREDDI	1695	48*/5B	54	0.3	0.032
Baramasamudra	Conservation Activity	Waste Weir	2023-24						0.000
Baramasamudra	Soil Moisture	T C B	2023-24	Thejaswi D M/MAHADEVAREDDY	1696	48*/5B	108	0.6	0.064
Baramasamudra	Conservation Activity	Waste Weir	2023-24						0.000
Baramasamudra	Soil Moisture	T C B	2023-24	SRINIVASA REDDY B P/PATHALINGAREDDY	1697	48*/5B	144	0.8	0.085
Baramasamudra	Conservation Activity	Waste Weir	2023-24						0.000
Baramasamudra	Soil Moisture	T C B	2023-24	B N Prahalada REDDY/B C Nagendrareddy	1698	48*/8 48*/8	180	1	0.106
Baramasamudra	Conservation Activity	Waste Weir	2023-24				1		0.022
Baramasamudra	Soil Moisture	T C B	2023-24	YALLAPPA REDDY G	1699	48*/6B	66.6	0.37	0.039
Baramasamudra	Conservation Activity	Waste Weir	2023-24						0.000
Baramasamudra	Soil Moisture	T C B	2023-24	GURUSIDDAPPA/NINGAPPA	1700	49*/4 49*/1 49*/2 49*/2	246.6	1.37	0.145
Baramasamudra	Conservation Activity	Waste Weir	2023-24						0.000
Baramasamudra	Soil Moisture	T C B	2023-24	Parvathamma/NAGAPPA	1701	49*/2	75.6	0.42	0.045
Baramasamudra	Conservation Activity	Waste Weir	2023-24						0.000
Baramasamudra	Soil Moisture	T C B	2023-24	Parvathamma/NAGAPPA	1702	49*/4	72	0.4	0.042
Baramasamudra	Conservation Activity	Waste Weir	2023-24						0.000
Baramasamudra	Soil Moisture	T C B	2023-24	CHANDRAMMA/Channabasappa	1703	49*/2	180	1	0.106
Baramasamudra	Conservation Activity	Waste Weir	2023-24				1		0.022
Baramasamudra	Soil Moisture	T C B	2023-24	NINGAPPA BASAMMA/NINGAPPA	1704	49*/4 49*/2 49*/1	178.2	0.99	0.105
Baramasamudra	Conservation Activity	Waste Weir	2023-24						0.000
Baramasamudra	Soil Moisture	T C B	2023-24	NINGAPPA BASAVARAJAPPA/NINGAPPA	1705	49*/1	79.2	0.44	0.047
Baramasamudra	Conservation Activity	Waste Weir	2023-24						0.000
Baramasamudra	Soil Moisture	T C B	2023-24	NINGAPPA BASAVARAJAPPA/NINGAPPA	1706	49*/4	81	0.45	0.048
Baramasamudra	Conservation Activity	Waste Weir	2023-24						0.000
Baramasamudra	Soil Moisture	T C B	2023-24	Annapoornamma/RAMAREDDY	1707	50*/3 50*/4	216	1.2	0.127
Baramasamudra	Conservation Activity	Waste Weir	2023-24						0.000
Baramasamudra	Soil Moisture	T C B	2023-24	G S PRABHU/SRINIVASAREDDY	1708	50*/1B	126	0.7	0.074
Baramasamudra	Conservation Activity	Waste Weir	2023-24						0.000
Baramasamudra	Soil Moisture	T C B	2023-24	PRAKASH REDDY/YALLAPPAREDDY	1709	50*/1A	72	0.4	0.042

Village Name	Activity Category	Activity Name	Phasing Year	Beneficiary Name	Bene. Code	Survey No.	Proposed Quantity	Unit	Cost (in Lacs)
Baramasamudra	Conservation Activity	Waste Weir	2023-24						0.000
Baramasamudra	Soil Moisture	T C B	2023-24	MOHAN REDDY/Mallappa Reddy	1710	50*/1B	252	1.4	0.149
Baramasamudra	Conservation Activity	Waste Weir	2023-24						0.000
Baramasamudra	Soil Moisture	T C B	2023-24	CHANDRAMMA/Channabasappa	1711	50*/1A	180	1	0.106
Baramasamudra	Conservation Activity	Waste Weir	2023-24				1		0.022
Baramasamudra	Soil Moisture	T C B	2023-24	GURUSIDDAPPA	1712	50*/2 50*/1A	372.6	2.07	0.220
Baramasamudra	Conservation Activity	Waste Weir	2023-24						0.000
Baramasamudra	Soil Moisture	T C B	2023-24	Annapoornamma/RAMAREDDY	1713	79*/2B	311.4	1.73	0.184
Baramasamudra	Conservation Activity	Waste Weir	2023-24						0.000
Baramasamudra	Soil Moisture	T C B	2023-24	Padmanabha G H/Hanumanthareddy	1714	79*/1	495	2.75	0.292
Baramasamudra	Conservation Activity	Waste Weir	2023-24						0.000
Baramasamudra	Soil Moisture	T C B	2023-24	ANITHA S/GONCHIGAR HANUMANTHAPPA THIPPESWAMY	1715	79*/2A	216	1.2	0.127
Baramasamudra	Conservation Activity	Waste Weir	2023-24						0.000
Baramasamudra	Soil Moisture	T C B	2023-24	G R Hanumanthareddy/G Ramareddy	1716	80*/5	318.6	1.77	0.188
Baramasamudra	Conservation Activity	Waste Weir	2023-24						0.000
Baramasamudra	Soil Moisture	T C B	2023-24	Padma/Yallappa Reddy	1717	80*/1	86.4	0.48	0.051
Baramasamudra	Conservation Activity	Waste Weir	2023-24						0.000
Baramasamudra	Soil Moisture	T C B	2023-24	Pratap Reddy G R/G Rama Reddy	1718	80*/2	216	1.2	0.127
Baramasamudra	Conservation Activity	Waste Weir	2023-24						0.000
Baramasamudra	Soil Moisture	T C B	2023-24	ASHWATH REDDY/RAMAREDDY	1719	80*/4	338.4	1.88	0.200
Baramasamudra	Conservation Activity	Waste Weir	2023-24						0.000
Baramasamudra	Soil Moisture	T C B	2023-24	G S PRABHU/SRINIVASAREDDY	1720	80*/3	275.4	1.53	0.162
Baramasamudra	Conservation Activity	Waste Weir	2023-24						0.000
Baramasamudra	Soil Moisture	T C B	2023-24	PRAKASH REDDY/YALLAPPAREDDY	1721	80*/3	194.4	1.08	0.115
Baramasamudra	Conservation Activity	Waste Weir	2023-24						0.000
Baramasamudra	Soil Moisture	T C B	2023-24	G Y KESHAVAPPA/Yellappa G	1722	80*/3	252	1.4	0.149
Baramasamudra	Conservation Activity	Waste Weir	2023-24						0.000
Baramasamudra	Soil Moisture	T C B	2023-24	MOHAN REDDY	1723	80*/3	194.4	1.08	0.115
Baramasamudra	Conservation Activity	Waste Weir	2023-24						0.000
Baramasamudra	Soil Moisture	T C B	2023-24	Raghavareddy/YALLAPPA	1724	81*/20	27	0.15	0.016
Baramasamudra	Conservation Activity	Waste Weir	2023-24						0.000
Baramasamudra	Soil Moisture	T C B	2023-24	BUDDAPPA/ERAPPA	1725	81*/24	28.8	0.16	0.017
Baramasamudra	Conservation Activity	Waste Weir	2023-24						0.000
Baramasamudra	Soil Moisture	T C B	2023-24	VENKATESH G B/BASAPPA	1726	82*/2B1	18	0.1	0.011
Baramasamudra	Conservation Activity	Waste Weir	2023-24						0.000
Baramasamudra	Soil Moisture	T C B	2023-24	Gowdru channabasappa basavaraja/Chenna basappa	1727	82*/1A	239.4	1.33	0.141
Baramasamudra	Conservation Activity	Waste Weir	2023-24						0.000
Baramasamudra	Soil Moisture	T C B	2023-24	C Eswarappa/Hadadi Channabasappa	1728	83*/3	178.2	0.99	0.105
Baramasamudra	Conservation Activity	Waste Weir	2023-24						0.000
Baramasamudra	Soil Moisture	T C B	2023-24	H SRINIVASA REDDY/Hanmanthappa	1729	83*/2	180	1	0.106
Baramasamudra	Conservation Activity	Waste Weir	2023-24				1		0.022
Baramasamudra	Soil Moisture	T C B	2023-24	SHIVAMMA/Mallikarjun	1730	83*/1	180	1	0.106
Baramasamudra	Conservation Activity	Waste Weir	2023-24				1		0.022

Village Name	Activity Category	Activity Name	Phasing Year	Beneficiary Name	Bene. Code	Survey No.	Proposed Quantity	Unit	Cost (in Lacs)
Baramasamudra	Soil Moisture	T C B	2023-24	Rajashekharaiiah/Channaiah	1731	84*/1	95.4	0.53	0.056
Baramasamudra	Conservation Activity	Waste Weir	2023-24						0.000
Baramasamudra	Soil Moisture	T C B	2023-24	Rathnamma/Basavarajaiah	1732	84*/3	95.4	0.53	0.056
Baramasamudra	Conservation Activity	Waste Weir	2023-24						0.000
Baramasamudra	Soil Moisture	T C B	2023-24	J M Sadashivaiah/J M Chennayya	1733	84*/4	93.6	0.52	0.055
Baramasamudra	Conservation Activity	Waste Weir	2023-24						0.000
Baramasamudra	Soil Moisture	T C B	2023-24	TUNGABHADRAMMA	1734	84*/5	81	0.45	0.048
Baramasamudra	Conservation Activity	Waste Weir	2023-24						0.000
Baramasamudra	Soil Moisture	T C B	2023-24	PRATHAPA REDDY	1735	84*/2	77.4	0.43	0.046
Baramasamudra	Conservation Activity	Waste Weir	2023-24						0.000
Baramasamudra	Soil Moisture	T C B	2023-24	Padma/Yallappa Reddy	1736	85*/3B	239.4	1.33	0.141
Baramasamudra	Conservation Activity	Waste Weir	2023-24						0.000
Baramasamudra	Soil Moisture	T C B	2023-24	Pratap Reddy G R/G Rama Reddy	1737	85*/1A	511.2	2.84	0.302
Baramasamudra	Conservation Activity	Waste Weir	2023-24						0.000
Baramasamudra	Soil Moisture	T C B	2023-24	B P YALLAMMA/GOVINDAREDDY	1738	85*/3A	243	1.35	0.143
Baramasamudra	Conservation Activity	Waste Weir	2023-24						0.000
Baramasamudra	Soil Moisture	T C B	2023-24	ANNAPOORNA	1739	85*/1B	162	0.9	0.096
Baramasamudra	Conservation Activity	Waste Weir	2023-24						0.000
Baramasamudra	Soil Moisture	T C B	2023-24	NAGARATHNA J B/RAMACHANDRAPPA	1740	85*/4	216	1.2	0.127
Baramasamudra	Conservation Activity	Waste Weir	2023-24						0.000
Baramasamudra	Soil Moisture	T C B	2023-24	S K NAGENDRA REDDY/KRISHNA REDDY	1741	85*/2 85*/1 85*/1	928.8	5.16	0.548
Baramasamudra	Conservation Activity	Waste Weir	2023-24						0.000
Baramasamudra	Soil Moisture	T C B	2023-24	PATHALINGA REDDY	1742	85*/1D	162	0.9	0.096
Baramasamudra	Conservation Activity	Waste Weir	2023-24						0.000
Baramasamudra	Soil Moisture	T C B	2023-24	PAPANNA REDDY	1743	85*/1	162	0.9	0.096
Baramasamudra	Conservation Activity	Waste Weir	2023-24						0.000
Baramasamudra	Soil Moisture	T C B	2023-24	Padma/Yallappa Reddy	1744	86*/*	968.4	5.38	0.571
Baramasamudra	Conservation Activity	Waste Weir	2023-24						0.000
Baramasamudra	Soil Moisture	T C B	2023-24	NAGARATHNA J B/RAMACHANDRAPPA	1745	87*/*	165.6	0.92	0.098
Baramasamudra	Conservation Activity	Waste Weir	2023-24						0.000
Baramasamudra	Soil Moisture	T C B	2023-24	Nandini V M/Vikram D R	1746	88*/*	180	1	0.106
Baramasamudra	Conservation Activity	Waste Weir	2023-24				1		0.022
Baramasamudra	Soil Moisture	T C B	2023-24	Padma/Yallappa Reddy	1747	97*/4A3	23.4	0.13	0.014
Baramasamudra	Conservation Activity	Waste Weir	2023-24						0.000
Baramasamudra	Soil Moisture	T C B	2023-24	G C NIRANJANA MURTHY/G CHANNA PASSAPPA	1748	97*/1	118.8	0.66	0.070
Baramasamudra	Conservation Activity	Waste Weir	2023-24						0.000
Baramasamudra	Soil Moisture	T C B	2023-24	Tippaveeramma/BASANNA	1749	97*/1C	21.6	0.12	0.013
Baramasamudra	Conservation Activity	Waste Weir	2023-24						0.000
Baramasamudra	Soil Moisture	T C B	2023-24	G C MANJUNATHA/G CHENNAPASSAPPA	1750	97*/1 97*/*	210.6	1.17	0.124
Baramasamudra	Conservation Activity	Waste Weir	2023-24						0.000
Baramasamudra	Soil Moisture	T C B	2023-24	GOWDRU CHANNABASAPPA NAGARAJAPPA/CHANNABASAPPA	1751	97*/1	117	0.65	0.069
Baramasamudra	Conservation Activity	Waste Weir	2023-24						0.000

Village Name	Activity Category	Activity Name	Phasing Year	Beneficiary Name	Bene. Code	Survey No.	Proposed Quantity	Unit	Cost (in Lacs)
Baramasamudra	Soil Moisture	T C B	2023-24	GOWDRU CHANNABASAPPA NAGARAJAPPA/CHANNABASAPPA	1752	97/*/*	93.6	0.52	0.055
Baramasamudra	Conservation Activity	Waste Weir	2023-24						0.000
Baramasamudra	Soil Moisture	T C B	2023-24	Gowdru channabasappa basavaraja/Chenna basappa	1753	97/*/1	117	0.65	0.069
Baramasamudra	Conservation Activity	Waste Weir	2023-24						0.000
Baramasamudra	Soil Moisture	T C B	2023-24	Gowdru channabasappa basavaraja/Chenna basappa	1754	97/*/*	68.4	0.38	0.040
Baramasamudra	Conservation Activity	Waste Weir	2023-24						0.000
Baramasamudra	Soil Moisture	T C B	2023-24	CHANNABASAPPA/RODAPPA	1755	97/*/1D	21.6	0.12	0.013
Baramasamudra	Conservation Activity	Waste Weir	2023-24						0.000
Baramasamudra	Soil Moisture	T C B	2023-24	KOTRAPPA R	1756	97/*/1E	63	0.35	0.037
Baramasamudra	Conservation Activity	Waste Weir	2023-24						0.000
Baramasamudra	Soil Moisture	T C B	2023-24	NAGARAJAPPA	1757	97/*/*	93.6	0.52	0.055
Baramasamudra	Conservation Activity	Waste Weir	2023-24						0.000
Baramasamudra	Soil Moisture	T C B	2023-24	Gowdru channabasappa basavaraja/Chenna basappa	1758	97/*/4A8	28.8	0.16	0.017
Baramasamudra	Conservation Activity	Waste Weir	2023-24						0.000
Baramasamudra	Soil Moisture	T C B	2023-24	MUSTORAPPA	1759	97/*/4A7	41.4	0.23	0.024
Baramasamudra	Conservation Activity	Waste Weir	2023-24						0.000
Baramasamudra	Soil Moisture	T C B	2023-24	JAYAMMA/KALLAPPA	1760	98/*/1A1	577.8	3.21	0.341
Baramasamudra	Conservation Activity	Waste Weir	2023-24						0.000
Baramasamudra	Soil Moisture	T C B	2023-24	NELAMMA	1761	98/*/2	185.4	1.03	0.109
Baramasamudra	Conservation Activity	Waste Weir	2023-24						0.000
Baramasamudra	Soil Moisture	T C B	2023-24	H T BASAVARAJA/Thippeswamy	1762	179/*/2	104.4	0.58	0.062
Baramasamudra	Conservation Activity	Waste Weir	2023-24						0.000
Baramasamudra	Soil Moisture	T C B	2023-24	N M PRIYADARSHINI/PRAKASHA H	1763	180/*/*	109.8	0.61	0.065
Baramasamudra	Conservation Activity	Waste Weir	2023-24						0.000
Baramasamudra	Soil Moisture	T C B	2023-24	N C Mahalingappa/Chandrappa	1764	181/*/*	135	0.75	0.080
Baramasamudra	Conservation Activity	Waste Weir	2023-24						0.000
Baramasamudra	Soil Moisture	T C B	2023-24	DEVIRAMMA	1765	181/*/* 64/*/1	750.6	4.17	0.443
Baramasamudra	Conservation Activity	Waste Weir	2023-24						0.000
Marenahalli	Soil Moisture Conservation	RC/BC/NRVT/DC/LRS	2021-22	Common Land	1	39	1	1	0.732
Marenahalli	Soil Moisture Conservation	RC/BC/NRVT/DC/LRS	2021-22	Common Land	2	41	1	1	0.732
Jagalur	Soil Moisture Conservation	RC/BC/NRVT/DC/LRS	2021-22	Common Land	3	36/6	1	1	0.732
Jagalur	Soil Moisture Conservation	RC/BC/NRVT/DC/LRS	2021-22	Common Land	4	37/2	1	1	0.732
Jagalur	Soil Moisture Conservation	RC/BC/NRVT/DC/LRS	2021-22	Common Land	5	48/1	1	1	0.732
Uddagatta	Soil Moisture Conservation	RC/BC/NRVT/DC/LRS	2021-22	Common Land	6	16/1	1	1	0.732
Uddagatta	Soil Moisture Conservation	RC/BC/NRVT/DC/LRS	2021-22	Common Land	7	18/3	1	1	0.732
Uddagatta	Soil Moisture Conservation	RC/BC/NRVT/DC/LRS	2021-22	Common Land	8	20/**	1	1	0.732
Uddagatta	Soil Moisture Conservation	RC/BC/NRVT/DC/LRS	2021-22	Common Land	9	27/6	1	1	0.732
Baramasamudra	Soil Moisture Conservation	RC/BC/NRVT/DC/LRS	2021-22	Common Land	10	2	1	1	0.732
Baramasamudra	Soil Moisture Conservation	RC/BC/NRVT/DC/LRS	2021-22	Common Land	11	47/3	1	1	0.732
Baramasamudra	Soil Moisture Conservation	RC/BC/NRVT/DC/LRS	2021-22	Common Land	12	48/5	1	1	0.732
Baramasamudra	Soil Moisture Conservation	RC/BC/NRVT/DC/LRS	2021-22	Common Land	13	50/3	1	1	0.732

Village Name	Activity Category	Activity Name	Phasing Year	Beneficiary Name	Bene. Code	Survey No.	Proposed Quantity	Unit	Cost (in Lacs)
Baramasamudra	Soil Moisture Conservation	RC/BC/NRVT/DC/LRS	2021-22	Common Land	14	80/5	1	1	0.732
Baramasamudra	Soil Moisture Conservation	RC/BC/NRVT/DC/LRS	2021-22	Common Land	15	86/**	1	1	0.732
Baramasamudra	Soil Moisture Conservation	RC/BC/NRVT/DC/LRS	2021-22	Common Land	16	87/**	1	1	0.732
Baramasamudra	Soil Moisture Conservation	Check Dam	2021-22	Common Land	17	76/3	1	115	7.000
Baramasamudra	Soil Moisture Conservation	Check Dam	2021-22	Common Land	18	50/2	1	110	7.000
Uddagatta	Water Harvesting Activity	Check Dam	2021-22	Common Land	19	18/2	1	110	7.000
Baramasamudra	Soil Moisture Conservation Activity	T C B	2023-24	Parvathamma/N Rajaiah	675	23/**	160	0.8	0.094
Baramasamudra	Conservation Activity	Waste Weir	2023-24						0.000
Baramasamudra	Soil Moisture Conservation Activity	T C B	2023-24	ramarao	676	23/**	294	1.47	0.173
Baramasamudra	Conservation Activity	Waste Weir	2023-24				1		0.022
Baramasamudra	Soil Moisture Conservation Activity	T C B	2023-24	palaiah	677	22/**	3086	15.43	1.821
Baramasamudra	Conservation Activity	Waste Weir	2023-24				3		0.067
Baramasamudra	Soil Moisture Conservation Activity	T C B	2023-24	P N PALAYYA/PUJARI NIJALINGAPPA	678	25/**/4	336	1.68	0.198
Baramasamudra	Conservation Activity	Waste Weir	2023-24				1		0.022
Baramasamudra	Soil Moisture Conservation Activity	T C B	2023-24	P N Nijalingappa/Palaiah	679	25/**/5	336	1.68	0.198
Baramasamudra	Conservation Activity	Waste Weir	2023-24				1		0.022
Baramasamudra	Soil Moisture Conservation Activity	T C B	2023-24	p Nijalingappa/PALAI AH	680	25/**/1	400	2	0.236
Baramasamudra	Conservation Activity	Waste Weir	2023-24				1		0.022
Baramasamudra	Soil Moisture Conservation Activity	T C B	2023-24	NAGARTH NAMMA/SURANAYAKA	681	25/**/2	336	1.68	0.198
Baramasamudra	Conservation Activity	Waste Weir	2023-24				1		0.022
Baramasamudra	Soil Moisture Conservation Activity	T C B	2023-24	P N SHIVAMURTHI/Pujari Nijalingappa	682	25/**/3	336	1.68	0.198
Baramasamudra	Conservation Activity	Waste Weir	2023-24				1		0.022
Baramasamudra	Soil Moisture Conservation Activity	T C B	2023-24	basamma	683	26/**/2	158	0.79	0.093
Baramasamudra	Conservation Activity	Waste Weir	2023-24						0.000
Baramasamudra	Soil Moisture Conservation Activity	T C B	2023-24	Sowbhagyamma/Nagarajappa	684	26/**/3	182	0.91	0.107
Baramasamudra	Conservation Activity	Waste Weir	2023-24						0.000
Baramasamudra	Soil Moisture Conservation Activity	T C B	2023-24	NINGAPPA/NAGAPPA	685	26/**/5	200	1	0.118
Baramasamudra	Conservation Activity	Waste Weir	2023-24						0.000
Baramasamudra	Soil Moisture Conservation Activity	T C B	2023-24	Nagarathnamma r t/Thippa naik	686	26/**/1	180	0.9	0.106
Baramasamudra	Conservation Activity	Waste Weir	2023-24						0.000
Baramasamudra	Soil Moisture Conservation Activity	T C B	2023-24	THIMMANNA/NAGAPPA	687	26/**/1A	182	0.91	0.107
Baramasamudra	Conservation Activity	Waste Weir	2023-24						0.000
Baramasamudra	Soil Moisture Conservation Activity	T C B	2023-24	M N Shamaraja/NAGAPPA	688	26/**/1A	182	0.91	0.107
Baramasamudra	Conservation Activity	Waste Weir	2023-24						0.000

Village Name	Activity Category	Activity Name	Phasing Year	Beneficiary Name	Bene. Code	Survey No.	Proposed Quantity	Unit	Cost (in Lacs)
Baramasamudra	Soil Moisture Conservation Activity	T C B	2023-24	thippanna	689	26/*/1	178	0.89	0.105
Baramasamudra	Conservation Activity	Waste Weir	2023-24						0.000
Baramasamudra	Soil Moisture Conservation Activity	T C B	2023-24	AJJAPPA B/NAGARAJAPPA	690	26/*/4	160	0.8	0.094
Baramasamudra	Conservation Activity	Waste Weir	2023-24						0.000
Baramasamudra	Soil Moisture Conservation Activity	T C B	2023-24	Gowramma/Giriyappa	691	27/*/9	168	0.84	0.099
Baramasamudra	Conservation Activity	Waste Weir	2023-24						0.000
Baramasamudra	Soil Moisture Conservation Activity	T C B	2023-24	G T RUDRAMUNIYAPPA/G B THIPPANNA	692	27/*/4	84	0.42	0.050
Baramasamudra	Conservation Activity	Waste Weir	2023-24						0.000
Baramasamudra	Soil Moisture Conservation Activity	T C B	2023-24	G T RUDRAMUNIYAPPA/G B THIPPANNA	693	27/*/7	24	0.12	0.014
Baramasamudra	Conservation Activity	Waste Weir	2023-24						0.000
Baramasamudra	Soil Moisture Conservation Activity	T C B	2023-24	G B THIPPESWAMY/G B THIPPANNA	694	27/*/8	24	0.12	0.014
Baramasamudra	Conservation Activity	Waste Weir	2023-24						0.000
Baramasamudra	Soil Moisture Conservation Activity	T C B	2023-24	G B THIPPESWAMY/G B THIPPANNA	695	27/*/5	86	0.43	0.051
Baramasamudra	Conservation Activity	Waste Weir	2023-24						0.000
Baramasamudra	Soil Moisture Conservation Activity	T C B	2023-24	GANGAMMA/BASAPPA G B	696	27/*/6	50	0.25	0.030
Baramasamudra	Conservation Activity	Waste Weir	2023-24						0.000
Baramasamudra	Soil Moisture Conservation Activity	T C B	2023-24	GANGAMMA/BASAPPA G B	697	27/*/3	170	0.85	0.100
Baramasamudra	Conservation Activity	Waste Weir	2023-24						0.000
Baramasamudra	Soil Moisture Conservation Activity	T C B	2023-24	chandrappa / suralingappa	698	27/*/2	144	0.72	0.085
Baramasamudra	Conservation Activity	Waste Weir	2023-24						0.000
Baramasamudra	Soil Moisture Conservation Activity	T C B	2023-24	basamma	699	27/*/1	240	1.2	0.142
Baramasamudra	Conservation Activity	Waste Weir	2023-24						0.000
Baramasamudra	Soil Moisture Conservation Activity	T C B	2023-24	gopalappa	700	28/*/1	114	0.57	0.067
Baramasamudra	Conservation Activity	Waste Weir	2023-24						0.000
Baramasamudra	Soil Moisture Conservation Activity	T C B	2023-24	SHARANAPPA	701	28/*/1	114	0.57	0.067
Baramasamudra	Conservation Activity	Waste Weir	2023-24						0.000
Baramasamudra	Soil Moisture Conservation Activity	T C B	2023-24	SHANTHAMMA	702	28/*/1	114	0.57	0.067
Baramasamudra	Conservation Activity	Waste Weir	2023-24						0.000
Baramasamudra	Soil Moisture Conservation Activity	T C B	2023-24	PALAVVA	703	35/*/1	114	0.57	0.067
Baramasamudra	Conservation Activity	Waste Weir	2023-24						0.000
Baramasamudra	Soil Moisture Conservation Activity	T C B	2023-24	SURAPPA	704	35/*/2 35/*/2	810	4.05	0.478
Baramasamudra	Conservation Activity	Waste Weir	2023-24				2		0.044



Village Name	Activity Category	Activity Name	Phasing Year	Beneficiary Name	Bene. Code	Survey No.	Proposed Quantity	Unit	Cost (in Lacs)
Baramasamudra	Soil Moisture Conservation Activity	T C B	2023-24	RAMBAI	705	228/*/*	320	1.6	0.189
Baramasamudra	Conservation Activity	Waste Weir	2023-24				1		0.022
Baramasamudra	Soil Moisture Conservation Activity	T C B	2023-24	Thimmaraju G/Govindappa	706	229/*/*	320	1.6	0.189
Baramasamudra	Conservation Activity	Waste Weir	2023-24				1		0.022
Baramasamudra	Soil Moisture Conservation Activity	T C B	2023-24	Arunadevi/Gurumurthi	707	231/*/*	160	0.8	0.094
Baramasamudra	Conservation Activity	Waste Weir	2023-24						0.000
Baramasamudra	Soil Moisture Conservation Activity	T C B	2023-24	ABDUL AZIZ	708	232/*/*	160	0.8	0.094
Baramasamudra	Conservation Activity	Waste Weir	2023-24						0.000
Kamagetanahalli	Soil Moisture Conservation Activity	T C B	2023-24	G S Lokamma/RUDRAPPA	709	7*/3	424	2.12	0.250
Kamagetanahalli	Conservation Activity	Waste Weir	2023-24				1		0.022
Kamagetanahalli	Soil Moisture Conservation Activity	T C B	2023-24	G T RUDRAMUNIYAPPA/G B THIPPANNA	710	7*/6	160	0.8	0.094
Kamagetanahalli	Conservation Activity	Waste Weir	2023-24				0		0.000
Kamagetanahalli	Soil Moisture Conservation Activity	T C B	2023-24	TIPPERUDRAPPA G B/Basappa G B	711	7*/2	184	0.92	0.109
Kamagetanahalli	Conservation Activity	Waste Weir	2023-24				0		0.000
Kamagetanahalli	Soil Moisture Conservation Activity	T C B	2023-24	G B THIPPESWAMY/G B THIPPANNA	713	7*/1	268	1.34	0.158
Kamagetanahalli	Conservation Activity	Waste Weir	2023-24				1		0.022
Kamagetanahalli	Soil Moisture Conservation Activity	T C B	2023-24	G R Manjunatha/G R Manjunatha	714	7*/4	242	1.21	0.143
Kamagetanahalli	Conservation Activity	Waste Weir	2023-24				1		0.022
Kamagetanahalli	Soil Moisture Conservation Activity	T C B	2023-24	Annapurnamma/Surappa	715	7*/5	474	2.37	0.280
Kamagetanahalli	Conservation Activity	Waste Weir	2023-24				1		0.022
Kamagetanahalli	Soil Moisture Conservation Activity	T C B	2023-24	Omkarappa/Basappa	716	7*/8	184	0.92	0.109
Kamagetanahalli	Conservation Activity	Waste Weir	2023-24				0		0.000
Kamagetanahalli	Soil Moisture Conservation Activity	T C B	2023-24	Jagadisha/Chennappa	717	27*/3	280	1.4	0.165
Kamagetanahalli	Conservation Activity	Waste Weir	2023-24				1		0.022
Kamagetanahalli	Soil Moisture Conservation Activity	T C B	2023-24	VEERESHA G R/G Rudramuniyappa	718	27*/1B	298	1.49	0.176
Kamagetanahalli	Conservation Activity	Waste Weir	2023-24				1		0.022
Kamagetanahalli	Soil Moisture Conservation Activity	T C B	2023-24	G R KODADESH KUMAR	719	27*/1A	420	2.1	0.248
Kamagetanahalli	Conservation Activity	Waste Weir	2023-24				1		0.022
Kamagetanahalli	Soil Moisture Conservation Activity	T C B	2023-24	MALLIKARJUNA M/CHANNAPPA	720	27*/5	280	1.4	0.165
Kamagetanahalli	Conservation Activity	Waste Weir	2023-24				1		0.022
Kamagetanahalli	Soil Moisture Conservation Activity	T C B	2023-24	N r thippeswamy/Rudrappa	721	27*/2	600	3	0.354
Kamagetanahalli	Conservation Activity	Waste Weir	2023-24				1		0.022

Village Name	Activity Category	Activity Name	Phasing Year	Beneficiary Name	Bene. Code	Survey No.	Proposed Quantity	Unit	Cost (in Lacs)
Kamagetanahalli	Soil Moisture Conservation Activity	T C B	2023-24	RUDRAMMA/VEERABHADRAPPA	722	27*/4	558	2.79	0.329
Kamagetanahalli	Conservation Activity	Waste Weir	2023-24				1		0.022
Kamagetanahalli	Soil Moisture Conservation Activity	T C B	2023-24	D K NINGAPPA	723	27*/3	158	0.79	0.093
Kamagetanahalli	Conservation Activity	Waste Weir	2023-24				0		0.000
Kamagetanahalli	Soil Moisture Conservation Activity	T C B	2023-24	SURALINGAPPA/KATAPPA	724	28*/2	160	0.8	0.094
Kamagetanahalli	Conservation Activity	Waste Weir	2023-24				0		0.000
Kamagetanahalli	Soil Moisture Conservation Activity	T C B	2023-24	Thippeswamy/D Katappa	725	28*/1	160	0.8	0.094
Kamagetanahalli	Conservation Activity	Waste Weir	2023-24				0		0.000
Kamagetanahalli	Soil Moisture Conservation Activity	T C B	2023-24	NAGARAJA	726	29*/1	76	0.38	0.045
Kamagetanahalli	Conservation Activity	Waste Weir	2023-24				0		0.000
Kamagetanahalli	Soil Moisture Conservation Activity	T C B	2023-24	A P RAMAKRISHNAPPA/ATHANURU PALAIAH	727	29*/1	480	2.4	0.283
Kamagetanahalli	Conservation Activity	Waste Weir	2023-24				1		0.022
Kamagetanahalli	Soil Moisture Conservation Activity	T C B	2023-24	A P Palaiah/A PALAIAH	728	29*/2	348	1.74	0.205
Kamagetanahalli	Conservation Activity	Waste Weir	2023-24				1		0.022
Kamagetanahalli	Soil Moisture Conservation Activity	T C B	2023-24	A P Palaiah/A PALAIAH	729	29*/2	416	2.08	0.245
Kamagetanahalli	Conservation Activity	Waste Weir	2023-24				1		0.022
Kamagetanahalli	Soil Moisture Conservation Activity	T C B	2023-24	KIIL MAX POWER LLP	730	30*/4	160	0.8	0.094
Kamagetanahalli	Conservation Activity	Waste Weir	2023-24				0		0.000
Kamagetanahalli	Soil Moisture Conservation Activity	T C B	2023-24	D K NINGAPPA	731	30*/3 30*/6	160	0.8	0.094
Kamagetanahalli	Conservation Activity	Waste Weir	2023-24				0		0.000
Kamagetanahalli	Soil Moisture Conservation Activity	T C B	2023-24	SURALINGAPPA/KATAPPA	732	30*/2	160	0.8	0.094
Kamagetanahalli	Conservation Activity	Waste Weir	2023-24				0		0.000
Kamagetanahalli	Soil Moisture Conservation Activity	T C B	2023-24	Thippeswamy/D Katappa	733	30*/1	320	1.6	0.189
Kamagetanahalli	Conservation Activity	Waste Weir	2023-24				1		0.022
Kamagetanahalli	Soil Moisture Conservation Activity	T C B	2023-24	A P Palaiah/A PALAIAH	734	31/*/*	1062	5.31	0.627
Kamagetanahalli	Conservation Activity	Waste Weir	2023-24				2		0.044
Kamagetanahalli	Soil Moisture Conservation Activity	T C B	2023-24	BASAVARAJAPPA/RAMACHANDRAPPA	735	32*/3	172	0.86	0.101
Kamagetanahalli	Conservation Activity	Waste Weir	2023-24				0		0.000
Kamagetanahalli	Soil Moisture Conservation Activity	T C B	2023-24	THIPPAMMA	736	32*/4	332	1.66	0.196
Kamagetanahalli	Conservation Activity	Waste Weir	2023-24				1		0.022
Kamagetanahalli	Soil Moisture Conservation Activity	T C B	2023-24	BASAVARAJA /SHANTHAMMA	737	32*/5	80	0.4	0.047
Kamagetanahalli	Conservation Activity	Waste Weir	2023-24				0		0.000

Village Name	Activity Category	Activity Name	Phasing Year	Beneficiary Name	Bene. Code	Survey No.	Proposed Quantity	Unit	Cost (in Lacs)
Kamagetanahalli	Soil Moisture Conservation Activity	T C B	2023-24	SHANTHAMMA	738	32/*2 32/*1	296	1.48	0.175
Kamagetanahalli	Conservation Activity	Waste Weir	2023-24				1		0.022
Kamagetanahalli	Soil Moisture Conservation Activity	T C B	2023-24	ANNAPURNAMMA	739	34/*1	212	1.06	0.125
Kamagetanahalli	Conservation Activity	Waste Weir	2023-24				1		0.022
Kamagetanahalli	Soil Moisture Conservation Activity	T C B	2023-24	A P Palaiah/A PALAIAH	740	34/*2	200	1	0.118
Kamagetanahalli	Conservation Activity	Waste Weir	2023-24				0		0.000
Kamagetanahalli	Soil Moisture Conservation Activity	T C B	2023-24	ANNAPURNAMMA	741	35/*/*	200	1	0.118
Kamagetanahalli	Conservation Activity	Waste Weir	2023-24				0		0.000
Kamagetanahalli	Soil Moisture Conservation Activity	T C B	2023-24	BASAPPA/Thippaiah	742	35/*/*	158	0.79	0.093
Kamagetanahalli	Conservation Activity	Waste Weir	2023-24				1		0.022
Kamagetanahalli	Soil Moisture Conservation Activity	T C B	2023-24	KARIYAPPA	743	35/*/*	156	0.78	0.092
Kamagetanahalli	Conservation Activity	Waste Weir	2023-24				0		0.000
Kamagetanahalli	Soil Moisture Conservation Activity	T C B	2023-24	MANJAPPA	744	35/*/*	158	0.79	0.093
Kamagetanahalli	Conservation Activity	Waste Weir	2023-24				0		0.000
Kamagetanahalli	Soil Moisture Conservation Activity	T C B	2023-24	G SHIVAMURTHY/GUNDAPPA	745	35/*/*	320	1.6	0.189
Kamagetanahalli	Conservation Activity	Waste Weir	2023-24				1		0.022
Kamagetanahalli	Soil Moisture Conservation Activity	T C B	2023-24	Nagamma/Obaiah	746	35/*/*	342	1.71	0.202
Kamagetanahalli	Conservation Activity	Waste Weir	2023-24				0		0.000
Kamagetanahalli	Soil Moisture Conservation Activity	T C B	2023-24	M SURESH/MUSTURAPPA	747	36/*4	140	0.7	0.083
Kamagetanahalli	Conservation Activity	Waste Weir	2023-24				0		0.000
Kamagetanahalli	Soil Moisture Conservation Activity	T C B	2023-24	M SURESH/MUSTURAPPA	748	36/*1	280	1.4	0.165
Kamagetanahalli	Conservation Activity	Waste Weir	2023-24				1		0.022
Kamagetanahalli	Soil Moisture Conservation Activity	T C B	2023-24	M PRABHANNA/MUSBURAPPA	749	36/*2	400	2	0.236
Kamagetanahalli	Conservation Activity	Waste Weir	2023-24				0		0.000
Kamagetanahalli	Soil Moisture Conservation Activity	T C B	2023-24	M PRABHANNA/MUSBURAPPA	750	36/*5	140	0.7	0.083
Kamagetanahalli	Conservation Activity	Waste Weir	2023-24				0		0.000
Kamagetanahalli	Soil Moisture Conservation Activity	T C B	2023-24	NAVINAMMA	751	36/*7	80	0.4	0.047
Kamagetanahalli	Conservation Activity	Waste Weir	2023-24				0		0.000
Kamagetanahalli	Soil Moisture Conservation Activity	T C B	2023-24	NAGARAJAPPA	752	36/*6	80	0.4	0.047
Kamagetanahalli	Conservation Activity	Waste Weir	2023-24				0		0.000
Kamagetanahalli	Soil Moisture Conservation Activity	T C B	2023-24	PALAIAH	753	36/*8	242	1.21	0.143
Kamagetanahalli	Conservation Activity	Waste Weir	2023-24				1		0.022

Village Name	Activity Category	Activity Name	Phasing Year	Beneficiary Name	Bene. Code	Survey No.	Proposed Quantity	Unit	Cost (in Lacs)
Kamagetanahalli	Soil Moisture Conservation Activity	T C B	2023-24	MALLIKARJUANA	754	36/*/3	480	2.4	0.283
Kamagetanahalli	Conservation Activity	Waste Weir	2023-24				1		0.022
Kamagetanahalli	Soil Moisture Conservation Activity	T C B	2023-24	Suresh k p/Sannapalaiah	755	36/*/3	160	0.8	0.094
Kamagetanahalli	Conservation Activity	Waste Weir	2023-24				0		0.000
Kamagetanahalli	Soil Moisture Conservation Activity	T C B	2023-24	PALAI AH	756	37/*/2	440	2.2	0.260
Kamagetanahalli	Conservation Activity	Waste Weir	2023-24				1		0.022
Kamagetanahalli	Soil Moisture Conservation Activity	T C B	2023-24	K RUDRAPPA/THIPPAIAH	757	37/*/1	420	2.1	0.248
Kamagetanahalli	Conservation Activity	Waste Weir	2023-24				1		0.022
Kamagetanahalli	Soil Moisture Conservation Activity	T C B	2023-24	R P NAGENDRAPPA/PALAYYA	758	38/*/1	360	1.8	0.212
Kamagetanahalli	Conservation Activity	Waste Weir	2023-24				1		0.022
Kamagetanahalli	Soil Moisture Conservation Activity	T C B	2023-24	AKKAMMA/PALAI AH	759	38/*/2	500	2.5	0.295
Kamagetanahalli	Conservation Activity	Waste Weir	2023-24				1		0.022
Kamagetanahalli	Soil Moisture Conservation Activity	T C B	2023-24	SUDARSHANA A S/SURAI AH	760	39/*/*	460	2.3	0.271
Kamagetanahalli	Conservation Activity	Waste Weir	2023-24				1		0.022
Kamagetanahalli	Soil Moisture Conservation Activity	T C B	2023-24	K S NAGARAJAPPA/SANNA SURAPPA	761	40/*/P2	240	1.2	0.142
Kamagetanahalli	Conservation Activity	Waste Weir	2023-24				1		0.022
Kamagetanahalli	Soil Moisture Conservation Activity	T C B	2023-24	S OBAIAH/KURI OBAJJA	762	40/*/3	458	2.29	0.270
Kamagetanahalli	Conservation Activity	Waste Weir	2023-24				1		0.022
Kamagetanahalli	Soil Moisture Conservation Activity	T C B	2023-24	MALLAYYA/MALLAYYA	763	40/*/4	232	1.16	0.137
Kamagetanahalli	Conservation Activity	Waste Weir	2023-24				1		0.022
Kamagetanahalli	Soil Moisture Conservation Activity	T C B	2023-24	THIPPESWAMY/MALLAI AH	764	40/*/1	226	1.13	0.133
Kamagetanahalli	Conservation Activity	Waste Weir	2023-24				1		0.022
Kamagetanahalli	Soil Moisture Conservation Activity	T C B	2023-24	N.S.Nagarajappa/shanthappa	765	41/*/*	348	1.74	0.205
Kamagetanahalli	Conservation Activity	Waste Weir	2023-24				1		0.022
Kamagetanahalli	Soil Moisture Conservation Activity	T C B	2023-24	MANJUNATHA K R/RUDRAPPA	766	41/*/4	392	1.96	0.231
Kamagetanahalli	Conservation Activity	Waste Weir	2023-24				1		0.022
Kamagetanahalli	Soil Moisture Conservation Activity	T C B	2023-24	RATHNAMMA K P/PRAKASH K R	767	41/*/4	392	1.96	0.231
Kamagetanahalli	Conservation Activity	Waste Weir	2023-24				1		0.022
Kamagetanahalli	Soil Moisture Conservation Activity	T C B	2023-24	CHANDRASHEKHARAPPA N C/CHANNABASAPPA	768	41/*/10	320	1.6	0.189
Kamagetanahalli	Conservation Activity	Waste Weir	2023-24				1		0.022
Kamagetanahalli	Soil Moisture Conservation Activity	T C B	2023-24	N C THIPPERUDRAPPA/CHANNABASAPPA	769	41/*/1	298	1.49	0.176
Kamagetanahalli	Conservation Activity	Waste Weir	2023-24				1		0.022

Village Name	Activity Category	Activity Name	Phasing Year	Beneficiary Name	Bene. Code	Survey No.	Proposed Quantity	Unit	Cost (in Lacs)
Kamagetanahalli	Soil Moisture Conservation Activity	T C B	2023-24	N B GANGADHARAPPA/BASAVARAJAPPA	770	41/*/12	320	1.6	0.189
Kamagetanahalli	Conservation Activity	Waste Weir	2023-24				1		0.022
Kamagetanahalli	Soil Moisture Conservation Activity	T C B	2023-24	GOURAMMA/late shanthappa	771	41/*/*	160	0.8	0.094
Kamagetanahalli	Conservation Activity	Waste Weir	2023-24				0		0.000
Kamagetanahalli	Soil Moisture Conservation Activity	T C B	2023-24	Manjamma/K V Rajashekarappa	772	41/*/4	276	1.38	0.163
Kamagetanahalli	Conservation Activity	Waste Weir	2023-24				1		0.022
Kamagetanahalli	Soil Moisture Conservation Activity	T C B	2023-24	THIPPESWAMY D S/Sharanappa T	773	41/*/13	160	0.8	0.094
Kamagetanahalli	Conservation Activity	Waste Weir	2023-24				0		0.000
Kamagetanahalli	Soil Moisture Conservation Activity	T C B	2023-24	SHAMBULINGAPPA N B/BASAPPA	774	41/*/7	236	1.18	0.139
Kamagetanahalli	Conservation Activity	Waste Weir	2023-24				1		0.022
Kamagetanahalli	Soil Moisture Conservation Activity	T C B	2023-24	SHAMBULINGAPPA N B/BASAPPA	775	41/*/9	334	1.67	0.197
Kamagetanahalli	Conservation Activity	Waste Weir	2023-24				1		0.022
Kamagetanahalli	Soil Moisture Conservation Activity	T C B	2023-24	SHAMBULINGAPPA N B/BASAPPA	776	41/*/2	236	1.18	0.139
Kamagetanahalli	Conservation Activity	Waste Weir	2023-24				1		0.022
Kamagetanahalli	Soil Moisture Conservation Activity	T C B	2023-24	Hampanna n c/Channabasappa	777	41/*/11	298	1.49	0.176
Kamagetanahalli	Conservation Activity	Waste Weir	2023-24				1		0.022
Kamagetanahalli	Soil Moisture Conservation Activity	T C B	2023-24	N B Basavarajappa/Basappa	778	41/*/8	336	1.68	0.198
Kamagetanahalli	Conservation Activity	Waste Weir	2023-24				1		0.022
Kamagetanahalli	Soil Moisture Conservation Activity	T C B	2023-24	N B Basavarajappa/Basappa	779	41/*/6	238	1.19	0.140
Kamagetanahalli	Conservation Activity	Waste Weir	2023-24				1		0.022
Kamagetanahalli	Soil Moisture Conservation Activity	T C B	2023-24	N B Basavarajappa/Basappa	780	41/*/5	236	1.18	0.139
Kamagetanahalli	Conservation Activity	Waste Weir	2023-24				1		0.022
Kamagetanahalli	Soil Moisture Conservation Activity	T C B	2023-24	D S LOKESH	781	41/*/3B	340	1.7	0.201
Kamagetanahalli	Conservation Activity	Waste Weir	2023-24				1		0.022
Kamagetanahalli	Soil Moisture Conservation Activity	T C B	2023-24	VEERABHADRASWAMY M B/BASANNA	782	42/*/2	300	1.5	0.177
Kamagetanahalli	Conservation Activity	Waste Weir	2023-24				1		0.022
Kamagetanahalli	Soil Moisture Conservation Activity	T C B	2023-24	NAGAMMA/M THIPPESWAMY	783	42/*/2	600	3	0.354
Kamagetanahalli	Conservation Activity	Waste Weir	2023-24				1		0.022
Kamagetanahalli	Soil Moisture Conservation Activity	T C B	2023-24	SHADAKSHARAPPA M B/Basanna M	784	42/*/2	300	1.5	0.177
Kamagetanahalli	Conservation Activity	Waste Weir	2023-24				1		0.022
Kamagetanahalli	Soil Moisture Conservation Activity	T C B	2023-24	BHARATHI	785	42/*/1	392	1.96	0.231
Kamagetanahalli	Conservation Activity	Waste Weir	2023-24				1		0.022

Village Name	Activity Category	Activity Name	Phasing Year	Beneficiary Name	Bene. Code	Survey No.	Proposed Quantity	Unit	Cost (in Lacs)
Kamagetanahalli	Soil Moisture Conservation Activity	T C B	2023-24	Manjamma/K V Rajashekarappa	786	42/*/1	116	0.58	0.068
Kamagetanahalli	Conservation Activity	Waste Weir	2023-24				0		0.000
Kamagetanahalli	Soil Moisture Conservation Activity	T C B	2023-24	Iramma/Rangappa	787	43/*/*	140	0.7	0.083
Kamagetanahalli	Conservation Activity	Waste Weir	2023-24				0		0.000
Kamagetanahalli	Soil Moisture Conservation Activity	T C B	2023-24	SANTHAMMA/MARAPPA	788	43/*/*	190	0.95	0.112
Kamagetanahalli	Conservation Activity	Waste Weir	2023-24				0		0.000
Kamagetanahalli	Soil Moisture Conservation Activity	T C B	2023-24	OBALESHA/SIDDALINGAPPA	789	43/*/*	160	0.8	0.094
Kamagetanahalli	Conservation Activity	Waste Weir	2023-24				0		0.000
Kamagetanahalli	Soil Moisture Conservation Activity	T C B	2023-24	BASAPPA KUMBAR	790	43/*/*	160	0.8	0.094
Kamagetanahalli	Conservation Activity	Waste Weir	2023-24				0		0.000
Kamagetanahalli	Soil Moisture Conservation Activity	T C B	2023-24	GOWARAMMA	791	43/*/*	120	0.6	0.071
Kamagetanahalli	Conservation Activity	Waste Weir	2023-24				0		0.000
Kamagetanahalli	Soil Moisture Conservation Activity	T C B	2023-24	NAGENDRAPPA	792	43/*/*	338	1.69	0.199
Kamagetanahalli	Conservation Activity	Waste Weir	2023-24				1		0.022
Kamagetanahalli	Soil Moisture Conservation Activity	T C B	2023-24	MARAKKA	793	43/*/*	200	1	0.118
Kamagetanahalli	Conservation Activity	Waste Weir	2023-24				0		0.000
Kamagetanahalli	Soil Moisture Conservation Activity	T C B	2023-24	SHANTHAMMA	794	43/*/*	190	0.95	0.112
Kamagetanahalli	Conservation Activity	Waste Weir	2023-24				0		0.000
Kamagetanahalli	Soil Moisture Conservation Activity	T C B	2023-24	THIPPESWAMY/NANDYAPPA	795	43/*/*	56	0.28	0.033
Kamagetanahalli	Conservation Activity	Waste Weir	2023-24				0		0.000
Kamagetanahalli	Soil Moisture Conservation Activity	T C B	2023-24	ANUSUYAMMA/ANJINAPPA	796	43/*/*	102	0.51	0.060
Kamagetanahalli	Conservation Activity	Waste Weir	2023-24				0		0.000
Kamagetanahalli	Soil Moisture Conservation Activity	T C B	2023-24	T Jayyanna/Thippyya	797	43/*/*	214	1.07	0.126
Kamagetanahalli	Conservation Activity	Waste Weir	2023-24				1		0.022
Kamagetanahalli	Soil Moisture Conservation Activity	T C B	2023-24	Chowdappa/Nagappa	798	44/*/1 44/*/1 44/*/1 44/*/1 44/*/2	1228	6.14	0.725
Kamagetanahalli	Conservation Activity	Waste Weir	2023-24				2		0.044
Kamagetanahalli	Soil Moisture Conservation Activity	T C B	2023-24	ERAPPA	799	44/*/*	82	0.41	0.048
Kamagetanahalli	Conservation Activity	Waste Weir	2023-24				0		0.000
Kamagetanahalli	Soil Moisture Conservation Activity	T C B	2023-24	NINGAPPA	800	44/*/1 44/*/1	246	1.23	0.145
Kamagetanahalli	Conservation Activity	Waste Weir	2023-24				1		0.022
Kamagetanahalli	Soil Moisture Conservation Activity	T C B	2023-24	NAGENDRAPPA	801	44/*/*	82	0.41	0.048
Kamagetanahalli	Conservation Activity	Waste Weir	2023-24				0		0.000

Village Name	Activity Category	Activity Name	Phasing Year	Beneficiary Name	Bene. Code	Survey No.	Proposed Quantity	Unit	Cost (in Lacs)
Kamagetanahalli	Soil Moisture Conservation Activity	T C B	2023-24	BASAVARAJAPPA	802	44/*/1	132	0.66	0.078
Kamagetanahalli	Conservation Activity	Waste Weir	2023-24				0		0.000
Kamagetanahalli	Soil Moisture Conservation Activity	T C B	2023-24	HALAPPA	803	44/*/1	76	0.38	0.045
Kamagetanahalli	Conservation Activity	Waste Weir	2023-24				0		0.000
Kamagetanahalli	Soil Moisture Conservation Activity	T C B	2023-24	Thippeswamy k/Ayyappa	804	44/*/12	118	0.59	0.070
Kamagetanahalli	Conservation Activity	Waste Weir	2023-24				0		0.000
Kamagetanahalli	Soil Moisture Conservation Activity	T C B	2023-24	HANUMANTHAPPA/ERAPPA	805	44/*/*	90	0.45	0.053
Kamagetanahalli	Conservation Activity	Waste Weir	2023-24				0		0.000
Kamagetanahalli	Soil Moisture Conservation Activity	T C B	2023-24	HANUMANTHAPPA/ERAPPA	806	44/*/*	40	0.2	0.024
Kamagetanahalli	Conservation Activity	Waste Weir	2023-24				0		0.000
Kamagetanahalli	Soil Moisture Conservation Activity	T C B	2023-24	HANUMANTHAPPA/ERAPPA	807	44/*/*	40	0.2	0.024
Kamagetanahalli	Conservation Activity	Waste Weir	2023-24				0		0.000
Kamagetanahalli	Soil Moisture Conservation Activity	T C B	2023-24	VEERESHAPPA K B/BASAPPA	808	44/*/10	86	0.43	0.051
Kamagetanahalli	Conservation Activity	Waste Weir	2023-24				0		0.000
Kamagetanahalli	Soil Moisture Conservation Activity	T C B	2023-24	VANAJAKSHAMMA/SHIVANNA	809	44/*/13	38	0.19	0.022
Kamagetanahalli	Conservation Activity	Waste Weir	2023-24				0		0.000
Kamagetanahalli	Soil Moisture Conservation Activity	T C B	2023-24	VANAJAKSHAMMA/SHIVANNA	810	44/*/1	80	0.4	0.047
Kamagetanahalli	Conservation Activity	Waste Weir	2023-24				0		0.000
Kamagetanahalli	Soil Moisture Conservation Activity	T C B	2023-24	Veerabhadrappe/Dodda basappa	811	44/*/*	92	0.46	0.054
Kamagetanahalli	Conservation Activity	Waste Weir	2023-24				0		0.000
Kamagetanahalli	Soil Moisture Conservation Activity	T C B	2023-24	Veerabhadrappe/Dodda basappa	812	44/*/1	36	0.18	0.021
Kamagetanahalli	Conservation Activity	Waste Weir	2023-24				0		0.000
Kamagetanahalli	Soil Moisture Conservation Activity	T C B	2023-24	Veerabhadrappe/Dodda basappa	813	44/*/1	120	0.6	0.071
Kamagetanahalli	Conservation Activity	Waste Weir	2023-24				0		0.000
Kamagetanahalli	Soil Moisture Conservation Activity	T C B	2023-24	Veerabhadrappe/Dodda basappa	814	44/*/7	68	0.34	0.040
Kamagetanahalli	Conservation Activity	Waste Weir	2023-24				0		0.000
Kamagetanahalli	Soil Moisture Conservation Activity	T C B	2023-24	Veerabhadrappe/Dodda basappa	815	44/*/8	76	0.38	0.045
Kamagetanahalli	Conservation Activity	Waste Weir	2023-24				0		0.000
Kamagetanahalli	Soil Moisture Conservation Activity	T C B	2023-24	Veerabhadrappe/Dodda basappa	816	44/*/11	156	0.78	0.092
Kamagetanahalli	Conservation Activity	Waste Weir	2023-24				0		0.000
Kamagetanahalli	Soil Moisture Conservation Activity	T C B	2023-24	S N MUNIYAPPA/NINGAPPA	817	46/*/*	2300	11.5	1.357
Kamagetanahalli	Conservation Activity	Waste Weir	2023-24				3		0.067

Village Name	Activity Category	Activity Name	Phasing Year	Beneficiary Name	Bene. Code	Survey No.	Proposed Quantity	Unit	Cost (in Lacs)
Kamagetanahalli	Soil Moisture Conservation Activity	T C B	2023-24	AST DIRCTER OF HELPER OFFICE DVG	818	47/**	760	3.8	0.448
Kamagetanahalli	Conservation Activity	Waste Weir	2023-24				2		0.044
Kamagetanahalli	Soil Moisture Conservation Activity	T C B	2023-24	Gangamma/Obanna	819	52/**	508	2.54	0.300
Kamagetanahalli	Conservation Activity	Waste Weir	2023-24				1		0.022
Kamagetanahalli	Soil Moisture Conservation Activity	T C B	2023-24	HANUMAKKA/BHUTHANNA	820	65/**2B2	120	0.6	0.071
Kamagetanahalli	Conservation Activity	Waste Weir	2023-24				0		0.000
Kamagetanahalli	Soil Moisture Conservation Activity	T C B	2023-24	Thippeswamy/Thimmayya	821	65/**3	266	1.33	0.157
Kamagetanahalli	Conservation Activity	Waste Weir	2023-24				1		0.022
Kamagetanahalli	Soil Moisture Conservation Activity	T C B	2023-24	SANJIVAPPA/THIMMAIAH	822	65/**1	266	1.33	0.157
Kamagetanahalli	Conservation Activity	Waste Weir	2023-24				1		0.022
Kamagetanahalli	Soil Moisture Conservation Activity	T C B	2023-24	CHOWDAMMA/JEERALI NINGAPPA	823	65/**2B1	84	0.42	0.050
Kamagetanahalli	Conservation Activity	Waste Weir	2023-24				0		0.000
Donnehalli	Soil Moisture	T C B	2023-24	SHARADAMMA/J V SHARANABASAPPA	824	8/**1	192	0.96	0.113
Donnehalli	Conservation Activity	Waste Weir	2023-24				0		0.000
Donnehalli	Soil Moisture	T C B	2023-24	M V SHANKRAMMA/Virupakshappa G	825	8/**2	136	0.68	0.080
Donnehalli	Conservation Activity	Waste Weir	2023-24				0		0.000
Donnehalli	Soil Moisture	T C B	2023-24	DEVENDRAPPA G V/Veeranna	826	8/**3	192	0.96	0.113
Donnehalli	Conservation Activity	Waste Weir	2023-24				0		0.000
Donnehalli	Soil Moisture	T C B	2023-24	NAGAPPA G V/VEERAPPA	827	9/**3	180	0.9	0.106
Donnehalli	Conservation Activity	Waste Weir	2023-24				0		0.000
Donnehalli	Soil Moisture	T C B	2023-24	G Virupakshappa/Veeranna G	828	9/**7	96	0.48	0.057
Donnehalli	Conservation Activity	Waste Weir	2023-24				0		0.000
Donnehalli	Soil Moisture	T C B	2023-24	M V SHANKRAMMA/Virupakshappa G	829	9/**5	90	0.45	0.053
Donnehalli	Conservation Activity	Waste Weir	2023-24				0		0.000
Donnehalli	Soil Moisture	T C B	2023-24	SUMA T/VIRUPAKSHAPPA	830	9/**1A	408	2.04	0.241
Donnehalli	Conservation Activity	Waste Weir	2023-24				2		0.044
Donnehalli	Soil Moisture	T C B	2023-24	SHIVANAMMA/G V Veeranna	831	9/**1B	294	1.47	0.173
Donnehalli	Conservation Activity	Waste Weir	2023-24				1		0.022
Donnehalli	Soil Moisture	T C B	2023-24	VEERANNA G V/GOVERU ERANNA	832	9/**4	40	0.2	0.024
Donnehalli	Conservation Activity	Waste Weir	2023-24				0		0.000
Donnehalli	Soil Moisture	T C B	2023-24	RACHAPPA G V/Veeranna	833	9/**6	40	0.2	0.024
Donnehalli	Conservation Activity	Waste Weir	2023-24				0		0.000
Donnehalli	Soil Moisture	T C B	2023-24	RACHAPPA G V/Veeranna	834	9/**2	44	0.22	0.026
Donnehalli	Conservation Activity	Waste Weir	2023-24				0		0.000
Donnehalli	Soil Moisture	T C B	2023-24	HANUMAKKA/Veeranna M B	835	10/**	30	0.15	0.018
Donnehalli	Conservation Activity	Waste Weir	2023-24				0		0.000
Donnehalli	Soil Moisture	T C B	2023-24	M ANJINAPPA/Murudappa	836	11/**3	150	0.75	0.089
Donnehalli	Conservation Activity	Waste Weir	2023-24				0		0.000
Donnehalli	Soil Moisture	T C B	2023-24	CHOWDAPPA/Hanumanthappa	837	11/**4	100	0.5	0.059
Donnehalli	Conservation Activity	Waste Weir	2023-24				0		0.000



Village Name	Activity Category	Activity Name	Phasing Year	Beneficiary Name	Bene. Code	Survey No.	Proposed Quantity	Unit	Cost (in Lacs)
Donnehalli	Soil Moisture	T C B	2023-24	SANNATIMMAIAH	838	11/*/3	300	1.5	0.177
Donnehalli	Conservation Activity	Waste Weir	2023-24				1		0.022
Donnehalli	Soil Moisture	T C B	2023-24	BASAMMA	839	11/*/6	80	0.4	0.047
Donnehalli	Conservation Activity	Waste Weir	2023-24				0		0.000
Donnehalli	Soil Moisture	T C B	2023-24	Anjinappa/Hanumanthappa	840	12/*/1	120	0.6	0.071
Donnehalli	Conservation Activity	Waste Weir	2023-24				0		0.000
Donnehalli	Soil Moisture	T C B	2023-24	Malleshappa/Hanumanthappa	841	12/*/2	120	0.6	0.071
Donnehalli	Conservation Activity	Waste Weir	2023-24				0		0.000
Donnehalli	Soil Moisture	T C B	2023-24	K T RAMAPPA/THIPPESWAMY K	842	12/*/3	120	0.6	0.071
Donnehalli	Conservation Activity	Waste Weir	2022-23				0		0.000
Donnehalli	Soil Moisture	T C B	2022-23	B M PRABHAVATHI/musturachari	843	12/*/4	120	0.6	0.071
Donnehalli	Conservation Activity	Waste Weir	2022-23				0		0.000
Donnehalli	Soil Moisture	T C B	2022-23	Ajjana sureshappa/Ajjanasurappa	844	189/*/2	456	2.28	0.269
Donnehalli	Conservation Activity	Waste Weir	2022-23				1		0.022
Donnehalli	Soil Moisture	T C B	2022-23	K B CHALLARAMAKRISHNA/BASAPPA	845	189/*/3	374	1.87	0.221
Donnehalli	Conservation Activity	Waste Weir	2022-23				1		0.022
Donnehalli	Soil Moisture	T C B	2022-23	THIPPESWAMY K B/BASAPPA	846	189/*/1	422	2.11	0.249
Donnehalli	Conservation Activity	Waste Weir	2022-23				1		0.022
Donnehalli	Soil Moisture	T C B	2022-23	G BASAVARAJ/K B Gangadharappa	847	190/*/6	140	0.7	0.083
Donnehalli	Conservation Activity	Waste Weir	2022-23				0		0.000
Donnehalli	Soil Moisture	T C B	2022-23	RUDRAMUNI N C/Channappa	848	190/*/4	140	0.7	0.083
Donnehalli	Conservation Activity	Waste Weir	2022-23				0		0.000
Donnehalli	Soil Moisture	T C B	2022-23	RUDRAMUNI N C/Channappa	849	190/*/5	88	0.44	0.052
Donnehalli	Conservation Activity	Waste Weir	2022-23				0		0.000
Donnehalli	Soil Moisture	T C B	2022-23	DEVIKA C/Rudra Muniyappa	850	190/*/7	70	0.35	0.041
Donnehalli	Conservation Activity	Waste Weir	2022-23				0		0.000
Donnehalli	Soil Moisture	T C B	2022-23	G T RUDRESH/Thippeswamy G R	851	190/*/3	70	0.35	0.041
Donnehalli	Conservation Activity	Waste Weir	2022-23				0		0.000
Donnehalli	Soil Moisture	T C B	2022-23	GONCHIGARI DEEPA/RAGUNATHA	852	190/*/2 190/*/8	232	1.16	0.137
Donnehalli	Conservation Activity	Waste Weir	2022-23				1		0.022
Donnehalli	Soil Moisture	T C B	2022-23	Vrushabhendraiah D M/Panchakasharaiah	853	190/*/1	302	1.51	0.178
Donnehalli	Conservation Activity	Waste Weir	2022-23				1		0.022
Donnehalli	Soil Moisture	T C B	2022-23	SANGAMMA	854	190/*/9	300	1.5	0.177
Donnehalli	Conservation Activity	Waste Weir	2022-23				1		0.022
Donnehalli	Soil Moisture	T C B	2022-23	PRABHAKARA SWAMY D M/D M PANCHAKSHARAIH	855	191/*/1	280	1.4	0.165
Donnehalli	Conservation Activity	Waste Weir	2022-23				1		0.022
Donnehalli	Soil Moisture	T C B	2022-23	D M SHIVANANDAPPA	856	191/*/2	354	1.77	0.209
Donnehalli	Conservation Activity	Waste Weir	2022-23				1		0.022
Donnehalli	Soil Moisture	T C B	2022-23	GOURAMMA/late shanthappa	857	192/*/2	400	2	0.236
Donnehalli	Conservation Activity	Waste Weir	2022-23				1		0.022
Donnehalli	Soil Moisture	T C B	2022-23	BASAVARAJAPPA G B/SHIVANNA G B	858	192/*/1	108	0.54	0.064
Donnehalli	Conservation Activity	Waste Weir	2022-23				0		0.000
Donnehalli	Soil Moisture	T C B	2022-23	G S THIPPESWAMY	859	192/*/1	432	2.16	0.255

Village Name	Activity Category	Activity Name	Phasing Year	Beneficiary Name	Bene. Code	Survey No.	Proposed Quantity	Unit	Cost (in Lacs)
Donnehalli	Conservation Activity	Waste Weir	2022-23				1		0.022
Donnehalli	Soil Moisture	T C B	2022-23	ASHA D N/ASHOK KUMAR	860	193/*/1	360	1.8	0.212
Donnehalli	Conservation Activity	Waste Weir	2022-23				1		0.022
Donnehalli	Soil Moisture	T C B	2022-23	THIPPAIAH	861	193/*/2	344	1.72	0.203
Donnehalli	Conservation Activity	Waste Weir	2022-23				1		0.022
Donnehalli	Soil Moisture	T C B	2022-23	Somashekharappa M B/SANNABASAPPA	862	194/*/4	266	1.33	0.157
Donnehalli	Conservation Activity	Waste Weir	2022-23				1		0.022
Donnehalli	Soil Moisture	T C B	2022-23	SUSHILAMMA/NIJALINGAPPA	863	194/*/3	266	1.33	0.157
Donnehalli	Conservation Activity	Waste Weir	2022-23				1		0.022
Donnehalli	Soil Moisture	T C B	2022-23	M B CHANDRASHEKARAPPA/MALLAIY BASANNA	864	194/*/1	828	4.14	0.489
Donnehalli	Conservation Activity	Waste Weir	2022-23				2		0.044
Donnehalli	Soil Moisture	T C B	2022-23	THIPPESWAMY	865	194/*/2	272	1.36	0.160
Donnehalli	Conservation Activity	Waste Weir	2022-23				1		0.022
Donnehalli	Soil Moisture	T C B	2022-23	D M Nagarjaiyya/D M Nagarjaiyya	866	195/*/2	390	1.95	0.230
Donnehalli	Conservation Activity	Waste Weir	2022-23				1		0.022
Donnehalli	Soil Moisture	T C B	2022-23	Pushpalatha/Pushpalatha	867	195/*/4	320	1.6	0.189
Donnehalli	Conservation Activity	Waste Weir	2022-23				1		0.022
Donnehalli	Soil Moisture	T C B	2022-23	SUNITHA H M/Donnehalli Gurumurthi	868	195/*/3	240	1.2	0.142
Donnehalli	Conservation Activity	Waste Weir	2022-23				1		0.022
Donnehalli	Soil Moisture	T C B	2022-23	DONEHALLI GURUMURTHI/DM NAGABHUSHANAIH	869	195/*/1	188	0.94	0.111
Donnehalli	Conservation Activity	Waste Weir	2022-23				0		0.000
Donnehalli	Soil Moisture	T C B	2022-23	Prabhulinga swamy h m/Thippe	870	196/*/1	308	1.54	0.182
Donnehalli	Conservation Activity	Waste Weir	2022-23				1		0.022
Donnehalli	Soil Moisture	T C B	2022-23	K M VERANNA	871	196/*/7 196/*/6 196/*/5 196/*/4 196/*/3 196/*/2	570	2.85	0.336
Donnehalli	Conservation Activity	Waste Weir	2022-23				1		0.022
Donnehalli	Soil Moisture	T C B	2022-23	RATHNAMMA/GURUSIDDAPPA	872	197/*/7	192	0.96	0.113
Donnehalli	Conservation Activity	Waste Weir	2022-23				0		0.000
Donnehalli	Soil Moisture	T C B	2022-23	S chandrappa/M sharanappa	873	197/*/1	94	0.47	0.055
Donnehalli	Conservation Activity	Waste Weir	2022-23				0		0.000
Donnehalli	Soil Moisture	T C B	2022-23	S chandrappa/M sharanappa	874	197/*/4	100	0.5	0.059
Donnehalli	Conservation Activity	Waste Weir	2022-23				0		0.000
Donnehalli	Soil Moisture	T C B	2022-23	N S SHIVAKUMAR/SHARANAPPA	875	197/*/6	192	0.96	0.113
Donnehalli	Conservation Activity	Waste Weir	2022-23				0		0.000
Donnehalli	Soil Moisture	T C B	2022-23	N T RUDRAMUNI/THIPPESWAMY	876	197/*/9	166	0.83	0.098
Donnehalli	Conservation Activity	Waste Weir	2022-23				0		0.000
Donnehalli	Soil Moisture	T C B	2022-23	RAVEENDRANATHA H P/PARAMESHWARAPPA	877	197/*/3	338	1.69	0.199
Donnehalli	Conservation Activity	Waste Weir	2022-23				1		0.022
Donnehalli	Soil Moisture	T C B	2022-23	Bhagyamma k t/Thippeswamy k v	878	197/*/5	192	0.96	0.113
Donnehalli	Conservation Activity	Waste Weir	2022-23				0		0.000
Donnehalli	Soil Moisture	T C B	2022-23	SUSHILAMMA/Panchaksharappa N S	879	197/*/8	192	0.96	0.113
Donnehalli	Conservation Activity	Waste Weir	2022-23				0		0.000

Village Name	Activity Category	Activity Name	Phasing Year	Beneficiary Name	Bene. Code	Survey No.	Proposed Quantity	Unit	Cost (in Lacs)
Donnehalli	Soil Moisture	T C B	2022-23	Thippeswamy h p/Parameshwarappa h	880	197*/2B	336	1.68	0.198
Donnehalli	Conservation Activity	Waste Weir	2022-23				1		0.022
Donnehalli	Soil Moisture	T C B	2022-23	RAGHUNATHA	881	197*/2A	160	0.8	0.094
Donnehalli	Conservation Activity	Waste Weir	2022-23				0		0.000
Donnehalli	Soil Moisture	T C B	2022-23	RATHNAMMA	882	198*/3	222	1.11	0.131
Donnehalli	Conservation Activity	Waste Weir	2022-23				1		0.022
Donnehalli	Soil Moisture	T C B	2022-23	N M UMADEVI/MALLANNA	883	198*/1	534	2.67	0.315
Donnehalli	Conservation Activity	Waste Weir	2022-23				1		0.022
Donnehalli	Soil Moisture	T C B	2022-23	D B MUSTURAPPA/BASAVARAJAPPA D E	884	198*/2	216	1.08	0.127
Donnehalli	Conservation Activity	Waste Weir	2022-23				1		0.022
Donnehalli	Soil Moisture	T C B	2022-23	SURESH G A / AJJAPPA	885	200*/7 200*/5	286	1.43	0.169
Donnehalli	Conservation Activity	Waste Weir	2021-22				1		0.022
Donnehalli	Soil Moisture	T C B	2021-22	G A THIPPESWAMY/AJJAPPA	886	200*/6	146	0.73	0.086
Donnehalli	Conservation Activity	Waste Weir	2021-22				0		0.000
Donnehalli	Soil Moisture	T C B	2021-22	G A THIPPESWAMY/AJJAPPA	887	200*/8	140	0.7	0.083
Donnehalli	Conservation Activity	Waste Weir	2021-22				0		0.000
Donnehalli	Soil Moisture	T C B	2021-22	BHAGYAMMA A T/TIPPERUDRAPPA	888	200*/4	254	1.27	0.150
Donnehalli	Conservation Activity	Waste Weir	2021-22				1		0.022
Donnehalli	Soil Moisture	T C B	2021-22	ESHWARAMMA/BASANAPPA	889	200*/3	42	0.21	0.025
Donnehalli	Conservation Activity	Waste Weir	2021-22				0		0.000
Donnehalli	Soil Moisture	T C B	2021-22	MANOJA S V/VEERESHA R	890	200*/1 200*/2	296	1.48	0.175
Donnehalli	Conservation Activity	Waste Weir	2021-22				1		0.022
Donnehalli	Soil Moisture	T C B	2021-22	D s lokamma/Late v t basavarajappa	891	201*/*	328	1.64	0.194
Donnehalli	Conservation Activity	Waste Weir	2021-22				1		0.022
Donnehalli	Soil Moisture	T C B	2021-22	N H Mallikarjunappa/N H Mallikarjunappa	892	202*/*	320	1.6	0.189
Donnehalli	Conservation Activity	Waste Weir	2021-22				1		0.022
Donnehalli	Soil Moisture	T C B	2021-22	Rajanna/Rudrappa	893	202*/4A	268	1.34	0.158
Donnehalli	Conservation Activity	Waste Weir	2021-22				1		0.022
Donnehalli	Soil Moisture	T C B	2021-22	GOWRAMMA/CHANNAPPA	894	202*/4A	200	1	0.118
Donnehalli	Conservation Activity	Waste Weir	2021-22				0		0.000
Donnehalli	Soil Moisture	T C B	2021-22	ASHOK KUMAR G M/MANJUNATH B M	895	208*/1A 208*/1B1	384	1.92	0.227
Donnehalli	Conservation Activity	Waste Weir	2021-22				1		0.022
Donnehalli	Soil Moisture	T C B	2021-22	Iramma/Rangappa	896	208*/1B2	114	0.57	0.067
Donnehalli	Conservation Activity	Waste Weir	2021-22				0		0.000
Donnehalli	Soil Moisture	T C B	2021-22	SHARADAMMA/J V SHARANABASAPPA	897	208*/2	144	0.72	0.085
Donnehalli	Conservation Activity	Waste Weir	2021-22				0		0.000
Donnehalli	Soil Moisture	T C B	2021-22	K B VEERANNA/BASANNA	898	2*/8	32	0.16	0.019
Donnehalli	Conservation Activity	Waste Weir	2021-22				0		0.000
Donnehalli	Soil Moisture	T C B	2021-22	D M Sharanappa	899	1*/1	1174	5.87	0.693
Donnehalli	Conservation Activity	Waste Weir	2021-22				2		0.044
Donnehalli	Soil Moisture	T C B	2021-22	Ajjappa H T/Thippeswamy	900	2*/3IA18	172	0.86	0.101
Donnehalli	Conservation Activity	Waste Weir	2021-22				0		0.000
Donnehalli	Soil Moisture	T C B	2021-22	Ajjappa H T/Thippeswamy	901	2*/1	90	0.45	0.053

Village Name	Activity Category	Activity Name	Phasing Year	Beneficiary Name	Bene. Code	Survey No.	Proposed Quantity	Unit	Cost (in Lacs)
Donnehalli	Conservation Activity	Waste Weir	2021-22				0		0.000
Donnehalli	Soil Moisture	T C B	2021-22	RAVIKIRAN Y T/THIPPESWAMY Y B	902	2*/2A	180	0.9	0.106
Donnehalli	Conservation Activity	Waste Weir	2021-22				0		0.000
Donnehalli	Soil Moisture	T C B	2021-22	Veranna	903	2*/8	32	0.16	0.019
Donnehalli	Conservation Activity	Waste Weir	2021-22				0		0.000
Donnehalli	Soil Moisture	T C B	2021-22	S N Manjunatha	904	2*/1	54	0.27	0.032
Donnehalli	Conservation Activity	Waste Weir	2021-22				0		0.000
Donnehalli	Soil Moisture	T C B	2021-22	Lokamma	905	2*/1	52	0.26	0.031
Donnehalli	Conservation Activity	Waste Weir	2021-22				0		0.000
Donnehalli	Soil Moisture	T C B	2021-22	Thippeswamy	906	3*/28	54	0.27	0.032
Donnehalli	Conservation Activity	Waste Weir	2021-22				0		0.000
Donnehalli	Soil Moisture	T C B	2021-22	Basamma	907	3*/*	168	0.84	0.099
Donnehalli	Conservation Activity	Waste Weir	2021-22				0		0.000
Donnehalli	Soil Moisture	T C B	2021-22	Basappa murigeppa	908	3*/*	164	0.82	0.097
Donnehalli	Conservation Activity	Waste Weir	2021-22				0		0.000
Donnehalli	Soil Moisture	T C B	2021-22	M Nagaraja	909	3*/3	68	0.34	0.040
Donnehalli	Conservation Activity	Waste Weir	2021-22				0		0.000
Donnehalli	Soil Moisture	T C B	2021-22	R B Basavarajappa	910	3*/*	56	0.28	0.033
Donnehalli	Conservation Activity	Waste Weir	2021-22				0		0.000
Donnehalli	Soil Moisture	T C B	2021-22	Ningappa	911	3*/*	168	0.84	0.099
Donnehalli	Conservation Activity	Waste Weir	2021-22				0		0.000
Donnehalli	Soil Moisture	T C B	2021-22	BASAVARAJAPPA G P/PATHREBASAPPA	912	3*/2	176	0.88	0.104
Donnehalli	Conservation Activity	Waste Weir	2021-22				0		0.000
Donnehalli	Soil Moisture	T C B	2021-22	MANJULA D T/G p thippeswamy	913	3*/1E	108	0.54	0.064
Donnehalli	Conservation Activity	Waste Weir	2021-22				0		0.000
Donnehalli	Soil Moisture	T C B	2021-22	MANJULA D T/G p thippeswamy	914	3*/1D1	80	0.4	0.047
Donnehalli	Conservation Activity	Waste Weir	2021-22				0		0.000
Donnehalli	Soil Moisture	T C B	2021-22	D B MUSTURAPPA/BASAVARAJAPPA D E	915	3*/*	84	0.42	0.050
Donnehalli	Conservation Activity	Waste Weir	2021-22				0		0.000
Donnehalli	Soil Moisture	T C B	2021-22	P MALLIKARJUNIAH/PUTTAPPA	916	3*/1B	88	0.44	0.052
Donnehalli	Conservation Activity	Waste Weir	2021-22				0		0.000
Donnehalli	Soil Moisture	T C B	2021-22	P MALLIKARJUNIAH/PUTTAPPA	917	3*/1A2	22	0.11	0.013
Donnehalli	Conservation Activity	Waste Weir	2021-22				0		0.000
Donnehalli	Soil Moisture	T C B	2021-22	B V ARAVIND	918	4*/2	160	0.8	0.094
Donnehalli	Conservation Activity	Waste Weir	2021-22				0		0.000
Donnehalli	Soil Moisture	T C B	2021-22	Jagadeesh G R/Rudrappa G B	919	4*/3	218	1.09	0.129
Donnehalli	Conservation Activity	Waste Weir	2021-22				1		0.022
Donnehalli	Soil Moisture	T C B	2021-22	TIPPAMMA/CHANDRANNA	920	4*/4	384	1.92	0.227
Donnehalli	Conservation Activity	Waste Weir	2021-22				1		0.022
Donnehalli	Soil Moisture	T C B	2021-22	SAROJAMMA/manjanna	921	4*/1	388	1.94	0.229
Donnehalli	Conservation Activity	Waste Weir	2021-22				1		0.022
Donnehalli	Soil Moisture	T C B	2021-22	N THIPPESWAMY/NINGAPPA	922	5*/5D1	50	0.25	0.030
Donnehalli	Conservation Activity	Waste Weir	2021-22				0		0.000
Donnehalli	Soil Moisture	T C B	2021-22	NAGENDRAPPA/NINGAPPA	923	5*/2	76	0.38	0.045

Village Name	Activity Category	Activity Name	Phasing Year	Beneficiary Name	Bene. Code	Survey No.	Proposed Quantity	Unit	Cost (in Lacs)
Donnehalli	Conservation Activity	Waste Weir	2021-22				0		0.000
Donnehalli	Soil Moisture	T C B	2021-22	RUDRAMMA/thippeswamy	924	5*/2	78	0.39	0.046
Donnehalli	Conservation Activity	Waste Weir	2021-22				0		0.000
Donnehalli	Soil Moisture	T C B	2021-22	NAGARATHNAMMA C/Chitralingappa	925	5*/5C	140	0.7	0.083
Donnehalli	Conservation Activity	Waste Weir	2021-22				0		0.000
Donnehalli	Soil Moisture	T C B	2021-22	MANJULA D T/G p thippeswamy	926	5*/1	296	1.48	0.175
Donnehalli	Conservation Activity	Waste Weir	2021-22				1		0.022
Donnehalli	Soil Moisture	T C B	2021-22	MANJULA D T/G p thippeswamy	927	5*/3	52	0.26	0.031
Donnehalli	Conservation Activity	Waste Weir	2021-22				0		0.000
Donnehalli	Soil Moisture	T C B	2021-22	MANJULA D T/G p thippeswamy	928	5*/4	164	0.82	0.097
Donnehalli	Conservation Activity	Waste Weir	2021-22				0		0.000
Donnehalli	Soil Moisture	T C B	2021-22	VEERESHA G R/G Rudramuniyappa	929	5*/6	62	0.31	0.037
Donnehalli	Conservation Activity	Waste Weir	2021-22				0		0.000
Donnehalli	Soil Moisture	T C B	2021-22	BASAVARAJA M N/NINGAPPA	930	5*/5A	140	0.7	0.083
Donnehalli	Conservation Activity	Waste Weir	2021-22				0		0.000
Donnehalli	Soil Moisture	T C B	2021-22	HAMSAVENI SHIVASHARAN UJJINI/SHIVASHARAN UJJINI	931	5*/5B	132	0.66	0.078
Donnehalli	Conservation Activity	Waste Weir	2021-22				0		0.000
Donnehalli	Soil Moisture	T C B	2021-22	G P BASAVARAJAPPA	932	6*/2B	276	1.38	0.163
Donnehalli	Conservation Activity	Waste Weir	2021-22				1		0.022
Donnehalli	Soil Moisture	T C B	2021-22	B m jayasheelachari/B p musturachari	933	6*/1B	246	1.23	0.145
Donnehalli	Conservation Activity	Waste Weir	2021-22				1		0.022
Donnehalli	Soil Moisture	T C B	2021-22	A basavarajappa/Rudrappa	934	6*/2A	128	0.64	0.076
Donnehalli	Conservation Activity	Waste Weir	2021-22				0		0.000
Donnehalli	Soil Moisture	T C B	2021-22	B M PRABHAVATHI/musturachari	935	6*/1C	136	0.68	0.080
Donnehalli	Conservation Activity	Waste Weir	2021-22				0		0.000
Donnehalli	Soil Moisture	T C B	2021-22	THIPPAMMA	936	6*/1A	176	0.88	0.104
Donnehalli	Conservation Activity	Waste Weir	2021-22				0		0.000
Donnehalli	Soil Moisture	T C B	2021-22	Ajjappa H T/Thippeswamy	937	7*/1	326	1.63	0.192
Donnehalli	Conservation Activity	Waste Weir	2021-22				1		0.022
Donnehalli	Soil Moisture	T C B	2021-22	Mruthyunjaya D S/SHADAKSHARAPPA	938	7*/2	326	1.63	0.192
Donnehalli	Conservation Activity	Waste Weir	2021-22				1		0.022
Donnehalli	Soil Moisture	T C B	2021-22	Y S LOKESHA/Sharanappa	939	7*/4	164	0.82	0.097
Donnehalli	Conservation Activity	Waste Weir	2021-22				0		0.000
Donnehalli	Soil Moisture	T C B	2021-22	Y S SUHAS/M S Girija	940	7*/3	320	1.6	0.189
Donnehalli	Conservation Activity	Waste Weir	2021-22				1		0.022
Donnehalli	Soil Moisture	T C B	2021-22	Kotachari B N/NEELACHARI	941	13*/1	208	1.04	0.123
Donnehalli	Conservation Activity	Waste Weir	2021-22				1		0.022
Donnehalli	Soil Moisture	T C B	2021-22	Kalachari/Neelachari	942	13*/3	210	1.05	0.124
Donnehalli	Conservation Activity	Waste Weir	2021-22				1		0.022
Donnehalli	Soil Moisture	T C B	2021-22	MANACHARI N/NILAGIRIYAPPA	943	13*/4	210	1.05	0.124
Donnehalli	Conservation Activity	Waste Weir	2021-22				1		0.022
Donnehalli	Soil Moisture	T C B	2021-22	Y S LOKESHA/Sharanappa	944	13*/2	164	0.82	0.097
Donnehalli	Conservation Activity	Waste Weir	2021-22				0		0.000

Village Name	Activity Category	Activity Name	Phasing Year	Beneficiary Name	Bene. Code	Survey No.	Proposed Quantity	Unit	Cost (in Lacs)
Donnehalli	Soil Moisture	T C B	2021-22	KAMPALAPPA	945	14/*/*	812	4.06	0.479
Donnehalli	Conservation Activity	Waste Weir	2021-22				2		0.044
Donnehalli	Soil Moisture	T C B	2021-22	SUMANGALAMMA G B/Late Ajay kumar D S	946	14/*/*	400	2	0.236
Donnehalli	Conservation Activity	Waste Weir	2021-22				1		0.022
Donnehalli	Soil Moisture	T C B	2021-22	Ajjappa H T/Thippeswamy	947	14*/4	400	2	0.236
Donnehalli	Conservation Activity	Waste Weir	2023-24				1		0.022
Donnehalli	Soil Moisture	T C B	2023-24	BASAMMA/SARANAPPA	948	14*/2	410	2.05	0.242
Donnehalli	Conservation Activity	Waste Weir	2023-24				1		0.022
Donnehalli	Soil Moisture	T C B	2023-24	M S GIRIJA/Y A Sharanabasappa	949	14*/1	432	2.16	0.255
Donnehalli	Conservation Activity	Waste Weir	2023-24				1		0.022
Donnehalli	Soil Moisture	T C B	2023-24	B HANUMANTHAPPA/GUDUMAYYA	950	15*/1	58	0.29	0.034
Donnehalli	Conservation Activity	Waste Weir	2023-24				0		0.000
Donnehalli	Soil Moisture	T C B	2023-24	NAGANNA/HANUMAI AH	951	15*/2	184	0.92	0.109
Donnehalli	Conservation Activity	Waste Weir	2023-24				0		0.000
Donnehalli	Soil Moisture	T C B	2023-24	Jayanna h s/Sharanappa	952	15*/5	198	0.99	0.117
Donnehalli	Conservation Activity	Waste Weir	2023-24				0		0.000
Donnehalli	Soil Moisture	T C B	2023-24	Jayanna h s/Sharanappa	953	15*/6	116	0.58	0.068
Donnehalli	Conservation Activity	Waste Weir	2023-24				0		0.000
Donnehalli	Soil Moisture	T C B	2023-24	ARUNAKUMAR	954	15*/7	48	0.24	0.028
Donnehalli	Conservation Activity	Waste Weir	2023-24				0		0.000
Donnehalli	Soil Moisture	T C B	2023-24	SHWETHA K M	955	15*/7	52	0.26	0.031
Donnehalli	Conservation Activity	Waste Weir	2023-24				0		0.000
Donnehalli	Soil Moisture	T C B	2023-24	MANJUNATHA S/SOMANNA	956	15*/4	144	0.72	0.085
Donnehalli	Conservation Activity	Waste Weir	2023-24				0		0.000
Donnehalli	Soil Moisture	T C B	2023-24	Thippeswamy H M/mallappa	957	15*/3	38	0.19	0.022
Donnehalli	Conservation Activity	Waste Weir	2023-24				0		0.000
Donnehalli	Soil Moisture	T C B	2023-24	CHANDRASHEKHARA A T/THIPPESWAMY	958	16*/6	40	0.2	0.024
Donnehalli	Conservation Activity	Waste Weir	2023-24				0		0.000
Donnehalli	Soil Moisture	T C B	2023-24	BASAMMA/thippeswamy	959	16*/2	186	0.93	0.110
Donnehalli	Conservation Activity	Waste Weir	2023-24				0		0.000
Donnehalli	Soil Moisture	T C B	2023-24	BASAMMA/thippeswamy	960	16*/5	106	0.53	0.063
Donnehalli	Conservation Activity	Waste Weir	2023-24				0		0.000
Donnehalli	Soil Moisture	T C B	2023-24	GIRIYAPPA/BASAPPA	961	16*/1	260	1.3	0.153
Donnehalli	Conservation Activity	Waste Weir	2023-24				1		0.022
Donnehalli	Soil Moisture	T C B	2023-24	SUARNAMMA/Shajtaveerappa	962	16*/6	40	0.2	0.024
Donnehalli	Conservation Activity	Waste Weir	2023-24				1		0.022
Donnehalli	Soil Moisture	T C B	2023-24	D B MUSTURAPPA	963	16*/7	136	0.68	0.080
Donnehalli	Conservation Activity	Waste Weir	2023-24				0		0.000
Donnehalli	Soil Moisture	T C B	2023-24	BASAPPA	964	16*/7	54	0.27	0.032
Donnehalli	Conservation Activity	Waste Weir	2023-24				0		0.000
Donnehalli	Soil Moisture	T C B	2023-24	JALAJAKSHAMMA/SHARANABASAPPA D	965	17*/2A	336	1.68	0.198
Donnehalli	Conservation Activity	Waste Weir	2023-24				1		0.022
Donnehalli	Soil Moisture	T C B	2023-24	Jayanna h s/Sharanappa	966	17*/3	114	0.57	0.067
Donnehalli	Conservation Activity	Waste Weir	2023-24				0		0.000

Village Name	Activity Category	Activity Name	Phasing Year	Beneficiary Name	Bene. Code	Survey No.	Proposed Quantity	Unit	Cost (in Lacs)
Donnehalli	Soil Moisture	T C B	2023-24	Thippeswamy H M/mallappa	967	17/*/1	38	0.19	0.022
Donnehalli	Conservation Activity	Waste Weir	2023-24				0		0.000
Donnehalli	Soil Moisture	T C B	2023-24	Thippeswamy H M/mallappa	968	17/*/7	66	0.33	0.039
Donnehalli	Conservation Activity	Waste Weir	2023-24				0		0.000
Donnehalli	Soil Moisture	T C B	2023-24	RATHNAMMA H C/Nagaraja H T	969	17/*/8	210	1.05	0.124
Donnehalli	Conservation Activity	Waste Weir	2023-24				1		0.022
Donnehalli	Soil Moisture	T C B	2023-24	RATHNAMMA H C/Nagaraja H T	970	17/*/2B	324	1.62	0.191
Donnehalli	Conservation Activity	Waste Weir	2023-24				1		0.022
Donnehalli	Soil Moisture	T C B	2023-24	D M MANJANNA/MALLAPPA	971	17/*/1	38	0.19	0.022
Donnehalli	Conservation Activity	Waste Weir	2023-24				0		0.000
Donnehalli	Soil Moisture	T C B	2023-24	LALITHAMMA MADOLA NAGARAJA	972	17/*/2C	324	1.62	0.191
Donnehalli	Conservation Activity	Waste Weir	2023-24				1		0.022
Donnehalli	Soil Moisture	T C B	2023-24	K Y RAYANA GOUDAR/YALLAPPAGOUD	973	18/*/2	102	0.51	0.060
Donnehalli	Conservation Activity	Waste Weir	2023-24				0		0.000
Donnehalli	Soil Moisture	T C B	2023-24	CHANDRAPPA/Gudumayya	974	18/*/3	52	0.26	0.031
Donnehalli	Conservation Activity	Waste Weir	2023-24				0		0.000
Donnehalli	Soil Moisture	T C B	2023-24	CHANDRAPPA/Gudumayya	975	18/*/13	194	0.97	0.114
Donnehalli	Conservation Activity	Waste Weir	2023-24				0		0.000
Donnehalli	Soil Moisture	T C B	2023-24	PARAMESHWARAPPA/HANUMAI AH	976	18/*/8	274	1.37	0.162
Donnehalli	Conservation Activity	Waste Weir	2023-24				1		0.022
Donnehalli	Soil Moisture	T C B	2023-24	Gurumurthi h/Oda hanumanthappa	977	18/*/11	66	0.33	0.039
Donnehalli	Conservation Activity	Waste Weir	2023-24				0		0.000
Donnehalli	Soil Moisture	T C B	2023-24	GUDMAYYA/Hanumanthappa	978	18/*/10	66	0.33	0.039
Donnehalli	Conservation Activity	Waste Weir	2023-24				0		0.000
Donnehalli	Soil Moisture	T C B	2023-24	NEELAMMA/CHANDRAPPA	979	18/*/14	100	0.5	0.059
Donnehalli	Conservation Activity	Waste Weir	2023-24				0		0.000
Donnehalli	Soil Moisture	T C B	2023-24	SAROJAMMA	980	18/*/9 18/*/12	168	0.84	0.099
Donnehalli	Conservation Activity	Waste Weir	2023-24				0		0.000
Donnehalli	Soil Moisture	T C B	2023-24	SANJIVAPPA	981	18/*/1	54	0.27	0.032
Donnehalli	Conservation Activity	Waste Weir	2023-24				0		0.000
Donnehalli	Soil Moisture	T C B	2023-24	H MADAPPA/M HOLIYAPPA	982	19/*/*	164	0.82	0.097
Donnehalli	Conservation Activity	Waste Weir	2023-24				0		0.000
Donnehalli	Soil Moisture	T C B	2023-24	CHANDRAPPA/Gudumayya	983	20/*/2	176	0.88	0.104
Donnehalli	Conservation Activity	Waste Weir	2023-24				0		0.000
Donnehalli	Soil Moisture	T C B	2023-24	B HANUMANTHAPPA/GUDUMAYYA	984	20/*/1	104	0.52	0.061
Donnehalli	Conservation Activity	Waste Weir	2023-24				0		0.000
Donnehalli	Soil Moisture	T C B	2023-24	MURUDAPPA M/MARAPPA	985	20/*/1	94	0.47	0.055
Donnehalli	Conservation Activity	Waste Weir	2023-24				0		0.000
Donnehalli	Soil Moisture	T C B	2023-24	GOWRAMMA B/Chidanandappa	986	20/*/1	94	0.47	0.055
Donnehalli	Conservation Activity	Waste Weir	2023-24				0		0.000
Donnehalli	Soil Moisture	T C B	2023-24	SAROJAMMA	987	20/*/3 21/*/3	168	0.84	0.099
Donnehalli	Conservation Activity	Waste Weir	2023-24				0		0.000
Donnehalli	Soil Moisture	T C B	2023-24	CHANDRAPPA/Gudumayya	988	21/*/2	74	0.37	0.044
Donnehalli	Conservation Activity	Waste Weir	2023-24				0		0.000

Village Name	Activity Category	Activity Name	Phasing Year	Beneficiary Name	Bene. Code	Survey No.	Proposed Quantity	Unit	Cost (in Lacs)
Donnehalli	Soil Moisture	T C B	2023-24	B HANUMANTHAPPA/GUDUMAYYA	989	21/*/1	72	0.36	0.042
Donnehalli	Conservation Activity	Waste Weir	2023-24				0		0.000
Donnehalli	Soil Moisture	T C B	2023-24	MURUDAPPA M/MARAPPA	990	21/*/5	72	0.36	0.042
Donnehalli	Conservation Activity	Waste Weir	2023-24				0		0.000
Donnehalli	Soil Moisture	T C B	2023-24	GOWRAMMA B/Chidanandappa	991	21/*/4	72	0.36	0.042
Donnehalli	Conservation Activity	Waste Weir	2023-24				0		0.000
Mudalamachikere	Soil Moisture	T C B	2023-24	RAMAPPA N/Nagappa	992	16/*/1	454	2.27	0.268
Mudalamachikere	Conservation Activity	Waste Weir	2023-24				1		0.022
Mudalamachikere	Soil Moisture	T C B	2023-24	MALLIKARJUANA/NAGALIGAPPA	993	16/*/2A	316	1.58	0.186
Mudalamachikere	Conservation Activity	Waste Weir	2023-24				1		0.022
Mudalamachikere	Soil Moisture	T C B	2023-24	MALLIKARJUANA/NAGALIGAPPA	994	16/*/2B	370	1.85	0.218
Mudalamachikere	Conservation Activity	Waste Weir	2023-24				1		0.022
Mudalamachikere	Soil Moisture	T C B	2023-24	MALLIKARJUANA/NAGALIGAPPA	995	16/*/2C	90	0.45	0.053
Mudalamachikere	Conservation Activity	Waste Weir	2023-24				0		0.000
Mudalamachikere	Soil Moisture	T C B	2023-24	RUDRAMMA/THIPPAIAH	996	16/*/3	240	1.2	0.142
Mudalamachikere	Conservation Activity	Waste Weir	2023-24				1		0.022
Mudalamachikere	Soil Moisture	T C B	2023-24	SANNA NINGAMMA/Gosethi thippayya	997	16/*/3	238	1.19	0.140
Mudalamachikere	Conservation Activity	Waste Weir	2023-24				1		0.022
Mudalamachikere	Soil Moisture	T C B	2023-24	ESHWARAPPA/BASAPPA	998	18/*/3	876	4.38	0.517
Mudalamachikere	Conservation Activity	Waste Weir	2023-24				2		0.044
Mudalamachikere	Soil Moisture	T C B	2023-24	VRISHABENDRAPPA N/NINGAPPA	999	18/*/6	132	0.66	0.078
Mudalamachikere	Conservation Activity	Waste Weir	2023-24				0		0.000
Mudalamachikere	Soil Moisture	T C B	2023-24	N Shivanandappa/Ningappa	1000	18/*/8	132	0.66	0.078
Mudalamachikere	Conservation Activity	Waste Weir	2023-24				0		0.000
Mudalamachikere	Soil Moisture	T C B	2023-24	Anjinappa/Hanumanthappa	1001	18/*/5	192	0.96	0.113
Mudalamachikere	Conservation Activity	Waste Weir	2023-24				0		0.000
Mudalamachikere	Soil Moisture	T C B	2023-24	Mallesappa/Hanumanthappa	1002	18/*/4	192	0.96	0.113
Mudalamachikere	Conservation Activity	Waste Weir	2023-24				0		0.000
Mudalamachikere	Soil Moisture	T C B	2023-24	Gudihalli Danappa/Yallappa	1003	18/*/1	464	2.32	0.274
Mudalamachikere	Conservation Activity	Waste Weir	2023-24				1		0.022
Mudalamachikere	Soil Moisture	T C B	2023-24	NAGENDRAPPA/NINGAPPA	1004	18/*/9 18/*/2	514	2.57	0.303
Mudalamachikere	Conservation Activity	Waste Weir	2023-24				1		0.022
Mudalamachikere	Soil Moisture	T C B	2023-24	R THIPPESWAMY/Vrishbendrappa	1005	18/*/7	132	0.66	0.078
Mudalamachikere	Conservation Activity	Waste Weir	2023-24				0		0.000
Mudalamachikere	Soil Moisture	T C B	2023-24	RAZIYA BEIGUM/D M YUSUFF BEIG	1006	19/*/4	560	2.8	0.330
Mudalamachikere	Conservation Activity	Waste Weir	2023-24				1		0.022
Mudalamachikere	Soil Moisture	T C B	2023-24	Kotresha H P/PUTTANNA Y K	1007	19/*/3	500	2.5	0.295
Mudalamachikere	Conservation Activity	Waste Weir	2023-24				1		0.022
Mudalamachikere	Soil Moisture	T C B	2023-24	MIRZAH SHAHARYAR JUNG/D M YUSUFF BEIG	1008	19/*/1	596	2.98	0.352
Mudalamachikere	Conservation Activity	Waste Weir	2023-24				1		0.022
Mudalamachikere	Soil Moisture	T C B	2023-24	Shivarudramma R T/Kotrabasappa	1009	19/*/2	400	2	0.236
Mudalamachikere	Conservation Activity	Waste Weir	2023-24				1		0.022
Mudalamachikere	Soil Moisture	T C B	2023-24	G T CHIDANANDAPPA/G B THIPPESWAMY	1010	20/*/7	270	1.35	0.159



Village Name	Activity Category	Activity Name	Phasing Year	Beneficiary Name	Bene. Code	Survey No.	Proposed Quantity	Unit	Cost (in Lacs)
Mudalamachikere	Conservation Activity	Waste Weir	2023-24				1		0.022
Mudalamachikere	Soil Moisture	T C B	2023-24	K Mangalamma/K Mangalamma	1011	20*/1	264	1.32	0.156
Mudalamachikere	Conservation Activity	Waste Weir	2023-24				1		0.022
Mudalamachikere	Soil Moisture	T C B	2023-24	B T Trishul/B T Trishul	1012	20*/1	320	1.6	0.189
Mudalamachikere	Conservation Activity	Waste Weir	2023-24				1		0.022
Mudalamachikere	Soil Moisture	T C B	2023-24	G B SANGAPPA/G B BASAPPA	1013	20*/2	510	2.55	0.301
Mudalamachikere	Conservation Activity	Waste Weir	2023-24				1		0.022
Mudalamachikere	Soil Moisture	T C B	2023-24	G B BASAVARAJAPPA/BASAPPA	1014	20*/4	444	2.22	0.262
Mudalamachikere	Conservation Activity	Waste Weir	2023-24				1		0.022
Mudalamachikere	Soil Moisture	T C B	2023-24	THIPPAMMA/CHANNAPPA	1015	20*/5	446	2.23	0.263
Mudalamachikere	Conservation Activity	Waste Weir	2023-24				1		0.022
Mudalamachikere	Soil Moisture	T C B	2023-24	REKHAMMA B T/THIPPESWAMY	1016	20*/1B	262	1.31	0.155
Mudalamachikere	Conservation Activity	Waste Weir	2023-24				1		0.022
Mudalamachikere	Soil Moisture	T C B	2023-24	B T SHIVAKUMAR/B G THIPPESWAMY	1017	20*/1	228	1.14	0.135
Mudalamachikere	Conservation Activity	Waste Weir	2023-24				1		0.022
Mudalamachikere	Soil Moisture	T C B	2023-24	PUSHPAVATHI G B/Vishwanathppa	1018	20*/6	260	1.3	0.153
Mudalamachikere	Conservation Activity	Waste Weir	2023-24				1		0.022
Mudalamachikere	Soil Moisture	T C B	2023-24	SURESHA N R/RAMAPPA N	1019	21*/4	464	2.32	0.274
Mudalamachikere	Conservation Activity	Waste Weir	2023-24				2		0.044
Mudalamachikere	Soil Moisture	T C B	2023-24	N R Hanumanthappa/Ramappa	1020	21*/3	540	2.7	0.319
Mudalamachikere	Conservation Activity	Waste Weir	2023-24				1		0.022
Mudalamachikere	Soil Moisture	T C B	2023-24	KARIBASAPPA B/U BASAPPA	1021	21*/2	152	0.76	0.090
Mudalamachikere	Conservation Activity	Waste Weir	2023-24				0		0.000
Mudalamachikere	Soil Moisture	T C B	2023-24	B NAGESHA/BASAPPA	1022	21*/9	226	1.13	0.133
Mudalamachikere	Conservation Activity	Waste Weir	2023-24				1		0.022
Mudalamachikere	Soil Moisture	T C B	2023-24	MARAKKA/THIMMAPPA	1023	21*/1	216	1.08	0.127
Mudalamachikere	Conservation Activity	Waste Weir	2023-24				1		0.022
Mudalamachikere	Soil Moisture	T C B	2023-24	BHAGYAMMA/Sivamurthy	1024	21*/10	80	0.4	0.047
Mudalamachikere	Conservation Activity	Waste Weir	2023-24				0		0.000
Mudalamachikere	Soil Moisture	T C B	2023-24	SIDDAPPA	1025	21*/8 21*/5	498	2.49	0.294
Mudalamachikere	Conservation Activity	Waste Weir	2023-24				1		0.022
Mudalamachikere	Soil Moisture	T C B	2023-24	SOMASHEKHARAPPA H/HANUMAIAH	1026	21*/7	216	1.08	0.127
Mudalamachikere	Conservation Activity	Waste Weir	2023-24				1		0.022
Mudalamachikere	Soil Moisture	T C B	2023-24	T SHARADA/T Sharada	1027	21*/6	110	0.55	0.065
Mudalamachikere	Conservation Activity	Waste Weir	2023-24				0		0.000
Mudalamachikere	Soil Moisture	T C B	2023-24	RATHNAMMA/MUSTURAPPA	1028	23*/9	120	0.6	0.071
Mudalamachikere	Conservation Activity	Waste Weir	2023-24				0		0.000
Mudalamachikere	Soil Moisture	T C B	2023-24	NAGENDRAPPA	1029	24*/4 24*/10 24*/14	440	2.2	0.260
Mudalamachikere	Conservation Activity	Waste Weir	2023-24				0		0.000
Mudalamachikere	Soil Moisture	T C B	2021-22	VIRABADRAPPA	1030	24*/1 24*/2 24*/3	766	3.83	0.452
Mudalamachikere	Conservation Activity	Waste Weir	2021-22				2		0.044
Mudalamachikere	Soil Moisture	T C B	2021-22	Thippamma/Obalappa	1031	24*/5	24	0.12	0.014
Mudalamachikere	Conservation Activity	Waste Weir	2021-22				0		0.000

Village Name	Activity Category	Activity Name	Phasing Year	Beneficiary Name	Bene. Code	Survey No.	Proposed Quantity	Unit	Cost (in Lacs)
Mudalamachikere	Soil Moisture	T C B	2021-22	MACHIKERE DURUGAPPA/RUDRAPPA	1032	24/*/5 24/*/11	216	1.08	0.127
Mudalamachikere	Conservation Activity	Waste Weir	2021-22				1		0.022
Mudalamachikere	Soil Moisture	T C B	2021-22	BHEEMAPPA/Sannathippayya	1033	24/*/6	166	0.83	0.098
Mudalamachikere	Conservation Activity	Waste Weir	2021-22				0		0.000
Mudalamachikere	Soil Moisture	T C B	2021-22	G Manjunath/G t gangappa	1034	24/*/9	386	1.93	0.228
Mudalamachikere	Conservation Activity	Waste Weir	2023-24				1		0.022
Mudalamachikere	Soil Moisture	T C B	2023-24	J S SHOBHALATHA/G MANJUNATHA	1035	24/*/12	82	0.41	0.048
Mudalamachikere	Conservation Activity	Waste Weir	2023-24				0		0.000
Mudalamachikere	Soil Moisture	T C B	2023-24	J S SHOBHALATHA/G MANJUNATHA	1036	24/*/13	62	0.31	0.037
Mudalamachikere	Conservation Activity	Waste Weir	2023-24				0		0.000
Mudalamachikere	Soil Moisture	T C B	2023-24	J S SHOBHALATHA/G MANJUNATHA	1037	24/*/7	146	0.73	0.086
Mudalamachikere	Conservation Activity	Waste Weir	2023-24				0		0.000
Mudalamachikere	Soil Moisture	T C B	2023-24	J S SHOBHALATHA/G MANJUNATHA	1038	24/*/8	36	0.18	0.021
Mudalamachikere	Conservation Activity	Waste Weir	2023-24				0		0.000
Mudalamachikere	Soil Moisture	T C B	2023-24	GANGAMMA	1039	25/*/3	200	1	0.118
Mudalamachikere	Conservation Activity	Waste Weir	2023-24				1		0.022
Mudalamachikere	Soil Moisture	T C B	2023-24	ANJINAMMA	1040	25/*/1A3	280	1.4	0.165
Mudalamachikere	Conservation Activity	Waste Weir	2023-24				0		0.000
Mudalamachikere	Soil Moisture	T C B	2023-24	THIPPESWAMY B SANNABASAPPA	1041	25/*/1A2	200	1	0.118
Mudalamachikere	Conservation Activity	Waste Weir	2023-24				1		0.022
Mudalamachikere	Soil Moisture	T C B	2023-24	Gurumurthi h/Oda hanumanthappa	1042	25/*/1A1	140	0.7	0.083
Mudalamachikere	Conservation Activity	Waste Weir	2023-24				0		0.000
Mudalamachikere	Soil Moisture	T C B	2023-24	KAMALAMMA/MURUDAPPA	1043	25/*/1A5	120	0.6	0.071
Mudalamachikere	Conservation Activity	Waste Weir	2023-24				0		0.000
Mudalamachikere	Soil Moisture	T C B	2023-24	KAMALAMMA/MURUDAPPA	1044	25/*/1A7	120	0.6	0.071
Mudalamachikere	Conservation Activity	Waste Weir	2023-24				0		0.000
Mudalamachikere	Soil Moisture	T C B	2023-24	M anjinappa/Mudlppa	1045	25/*/1A4	160	0.8	0.094
Mudalamachikere	Conservation Activity	Waste Weir	2023-24				0		0.000
Mudalamachikere	Soil Moisture	T C B	2023-24	B HANUMANTHAPPA/beeshamappa	1046	25/*/4	40	0.2	0.024
Mudalamachikere	Conservation Activity	Waste Weir	2023-24				0		0.000
Mudalamachikere	Soil Moisture	T C B	2023-24	B HANUMANTHAPPA/beeshamappa	1047	25/*/5	80	0.4	0.047
Mudalamachikere	Conservation Activity	Waste Weir	2023-24				0		0.000
Mudalamachikere	Soil Moisture	T C B	2023-24	SHARADAMMA/THIMMANNA	1048	25/*/1A4	80	0.4	0.047
Mudalamachikere	Conservation Activity	Waste Weir	2023-24				0		0.000
Mudalamachikere	Soil Moisture	T C B	2023-24	SHARADAMMA/THIMMANNA	1049	25/*/2	198	0.99	0.117
Mudalamachikere	Conservation Activity	Waste Weir	2023-24				0		0.000
Mudalamachikere	Soil Moisture	T C B	2023-24	T NAGARAJA/Thimmappa	1050	25/*/6	120	0.6	0.071
Mudalamachikere	Conservation Activity	Waste Weir	2023-24				0		0.000
Mudalamachikere	Soil Moisture	T C B	2023-24	MURUDAPPA	1051	25/*/1A1	124	0.62	0.073
Mudalamachikere	Conservation Activity	Waste Weir	2023-24				0		0.000
Mudalamachikere	Soil Moisture	T C B	2023-24	GUDMAYYA/Hanumanthappa	1052	25/*/1A1	136	0.68	0.080
Mudalamachikere	Conservation Activity	Waste Weir	2023-24				0		0.000
Mudalamachikere	Soil Moisture	T C B	2023-24	MUDLAPPA/Odhu Hanumanthappa	1053	25/*/1A1	124	0.62	0.073
Mudalamachikere	Conservation Activity	Waste Weir	2023-24				0		0.000

Village Name	Activity Category	Activity Name	Phasing Year	Beneficiary Name	Bene. Code	Survey No.	Proposed Quantity	Unit	Cost (in Lacs)
Mudalamachikere	Soil Moisture	T C B	2023-24	ARUNAMMA/Kenchappa	1054	25/*1A6	80	0.4	0.047
Mudalamachikere	Conservation Activity	Waste Weir	2023-24				0		0.000
Mudalamachikere	Soil Moisture	T C B	2023-24	POOJARI CHAUDAPPA/OBAJJA	1055	26/*8A	150	0.75	0.089
Mudalamachikere	Conservation Activity	Waste Weir	2023-24				0		0.000
Mudalamachikere	Soil Moisture	T C B	2023-24	K Y THIPPESWAMY	1056	26/*/*	216	1.08	0.127
Mudalamachikere	Conservation Activity	Waste Weir	2023-24				1		0.022
Mudalamachikere	Soil Moisture	T C B	2023-24	sannappa	1057	26/*/*	80	0.4	0.047
Mudalamachikere	Conservation Activity	Waste Weir	2023-24				0		0.000
Mudalamachikere	Soil Moisture	T C B	2023-24	basavva	1058	26/*/*	160	0.8	0.094
Mudalamachikere	Conservation Activity	Waste Weir	2023-24				0		0.000
Mudalamachikere	Soil Moisture	T C B	2023-24	BANDAMMA	1059	26/*/3 26/*/* 26/*/*	686	3.43	0.405
Mudalamachikere	Conservation Activity	Waste Weir	2023-24				2		0.044
Mudalamachikere	Soil Moisture	T C B	2023-24	VIJAYALAXMI K	1060	26/*/6	186	0.93	0.110
Mudalamachikere	Conservation Activity	Waste Weir	2023-24				0		0.000
Mudalamachikere	Soil Moisture	T C B	2023-24	MAHALAXMI M / SIDDARAMAPPA	1061	26/*/12	410	2.05	0.242
Mudalamachikere	Conservation Activity	Waste Weir	2023-24				1		0.022
Mudalamachikere	Soil Moisture	T C B	2023-24	ARUNA P	1062	26/*/16	236	1.18	0.139
Mudalamachikere	Conservation Activity	Waste Weir	2023-24				1		0.022
Mudalamachikere	Soil Moisture	T C B	2023-24	HANUMANTHAPPA	1063	26/*/*	320	1.6	0.189
Mudalamachikere	Conservation Activity	Waste Weir	2023-24				1		0.022
Mudalamachikere	Soil Moisture	T C B	2023-24	Pinnamaneni Sudheer/P Venkatesha Rao	1064	26/*/15	320	1.6	0.189
Mudalamachikere	Conservation Activity	Waste Weir	2023-24				1		0.022
Mudalamachikere	Soil Moisture	T C B	2023-24	THIPPESWAMY/MALIYAPPA	1065	26/*/7	430	2.15	0.254
Mudalamachikere	Conservation Activity	Waste Weir	2023-24				2		0.044
Mudalamachikere	Soil Moisture	T C B	2023-24	Basappa/SIDDALINGAPPA	1066	26/*/4	220	1.1	0.130
Mudalamachikere	Conservation Activity	Waste Weir	2023-24				1		0.022
Mudalamachikere	Soil Moisture	T C B	2023-24	Basappa/SIDDALINGAPPA	1067	26/*/5	200	1	0.118
Mudalamachikere	Conservation Activity	Waste Weir	2023-24				1		0.022
Mudalamachikere	Soil Moisture	T C B	2023-24	PAPAMMA/BOPAIAH	1068	26/*/5	200	1	0.118
Mudalamachikere	Conservation Activity	Waste Weir	2021-22				0		0.000
Mudalamachikere	Soil Moisture	T C B	2021-22	PAPAMMA/BOPAIAH	1069	26/*/4	218	1.09	0.129
Mudalamachikere	Conservation Activity	Waste Weir	2021-22				1		0.022
Mudalamachikere	Soil Moisture	T C B	2023-24	ONKARAPPA/THIPPANAIIKA	1070	26/*/10	500	2.5	0.295
Mudalamachikere	Conservation Activity	Waste Weir	2023-24				1		0.022
Mudalamachikere	Soil Moisture	T C B	2023-24	ONKARAPPA/THIPPANAIIKA	1071	26/*/10	360	1.8	0.212
Mudalamachikere	Conservation Activity	Waste Weir	2023-24				1		0.022
Mudalamachikere	Soil Moisture	T C B	2023-24	NELLIKARTTE HANUMANTHAPPA/RAMAJJA	1072	26/*/4	320	1.6	0.189
Mudalamachikere	Conservation Activity	Waste Weir	2023-24				1		0.022
Mudalamachikere	Soil Moisture	T C B	2023-24	CHOWDAMMA/MAHANTHESH	1073	26/*/11	240	1.2	0.142
Mudalamachikere	Conservation Activity	Waste Weir	2023-24				1		0.022
Mudalamachikere	Soil Moisture	T C B	2023-24	T N TIPPESWAMY/NINGAPPA	1074	26/*/4	120	0.6	0.071
Mudalamachikere	Conservation Activity	Waste Weir	2023-24				0		0.000
Mudalamachikere	Soil Moisture	T C B	2023-24	SANTHAMMA/BOSAYYA	1075	26/*/4	206	1.03	0.122

Village Name	Activity Category	Activity Name	Phasing Year	Beneficiary Name	Bene. Code	Survey No.	Proposed Quantity	Unit	Cost (in Lacs)
Mudalamachikere	Conservation Activity	Waste Weir	2023-24				1		0.022
Mudalamachikere	Soil Moisture	T C B	2023-24	LALITHAMMA/BASAPPA	1076	26*/13	174	0.87	0.103
Mudalamachikere	Conservation Activity	Waste Weir	2023-24				0		0.000
Mudalamachikere	Soil Moisture	T C B	2023-24	THIPPERUDRAPPA T/THIPPESWAMY	1077	26*/14	366	1.83	0.216
Mudalamachikere	Conservation Activity	Waste Weir	2023-24				1		0.022
Mudalamachikere	Soil Moisture	T C B	2023-24	T NAGARAJA/Thimmappa	1078	26*/12	256	1.28	0.151
Mudalamachikere	Conservation Activity	Waste Weir	2023-24				1		0.022
Mudalamachikere	Soil Moisture	T C B	2023-24	KAJKABAL YALLAPPA NAGENDRAPPA/KAKABLA YALLAPPA	1079	26*/4 26*/1*	432	2.16	0.255
Mudalamachikere	Conservation Activity	Waste Weir	2023-24				1		0.022
Mudalamachikere	Soil Moisture	T C B	2023-24	LAKKAMMA/GIRIYAPPA	1080	26*/4	240	1.2	0.142
Mudalamachikere	Conservation Activity	Waste Weir	2023-24				1		0.022
Mudalamachikere	Soil Moisture	T C B	2023-24	KAKABAL YALLAPPA THIPPESWAMY/KAKABAL YALLAPPA	1081	26*/4	216	1.08	0.127
Mudalamachikere	Conservation Activity	Waste Weir	2023-24				1		0.022
Mudalamachikere	Soil Moisture	T C B	2023-24	T N NINGAPPA/Sannathippaiah	1082	26*/4	240	1.2	0.142
Mudalamachikere	Conservation Activity	Waste Weir	2023-24				1		0.022
Mudalamachikere	Soil Moisture	T C B	2023-24	LAXMANA	1083	26*/8A	300	1.5	0.177
Mudalamachikere	Conservation Activity	Waste Weir	2023-24				1		0.022
Mudalamachikere	Soil Moisture	T C B	2023-24	CHOWDAPPA/Mudlappa	1084	26*/8B	366	1.83	0.216
Mudalamachikere	Conservation Activity	Waste Weir	2023-24				1		0.022
Mudalamachikere	Soil Moisture	T C B	2023-24	SIDLINGAPPA/GONEPPA	1085	26*/1	166	0.83	0.098
Mudalamachikere	Conservation Activity	Waste Weir	2023-24				1		0.022
Mudalamachikere	Soil Moisture	T C B		BASAPPA	1086	26*/1	220	1.1	0.130
Mudalamachikere	Conservation Activity	Waste Weir					1		0.022
Mudalamachikere	Soil Moisture	T C B		THIPPAIAH	1087	26*/1	712	3.56	0.420
Mudalamachikere	Conservation Activity	Waste Weir					2		0.044
Mudalamachikere	Soil Moisture	T C B		SIDDAPPA	1088	64*/1*	386	1.93	0.228
Mudalamachikere	Conservation Activity	Waste Weir					1		0.022
Mudalamachikere	Soil Moisture	T C B		RAMAPPA N/Nagappa	1089	64*/1*	680	3.4	0.401
Mudalamachikere	Conservation Activity	Waste Weir					2		0.044
Mudalamachikere	Soil Moisture	T C B		Gudihalli Danappa/Yallappa	1090	64*/1*	548	2.74	0.323
Mudalamachikere	Conservation Activity	Waste Weir					2		0.044
Mudalamachikere	Soil Moisture	T C B		BASAPPA/HANUMANTHAPPA	1091	64*/1*	296	1.48	0.175
Mudalamachikere	Conservation Activity	Waste Weir					1		0.022
Baramasamudra	Soil Moisture Conservation	RC/BC/NRVT/DC/LRS	2021-22	Common Land	1	23	1	1	0.732
Baramasamudra	Soil Moisture Conservation	RC/BC/NRVT/DC/LRS	2021-22	Common Land	2	25	1	1	0.732
Baramasamudra	Soil Moisture Conservation	RC/BC/NRVT/DC/LRS	2021-22	Common Land	3	26	1	1	0.732
Kamagetanahalli	Soil Moisture Conservation	RC/BC/NRVT/DC/LRS	2021-22	Common Land	4	47	1	1	0.732
Kamagetanahalli	Soil Moisture Conservation	RC/BC/NRVT/DC/LRS	2021-22	Common Land	5	46	1	1	0.732
Kamagetanahalli	Soil Moisture Conservation	RC/BC/NRVT/DC/LRS	2021-22	Common Land	6	43	1	1	0.732
Kamagetanahalli	Soil Moisture Conservation	RC/BC/NRVT/DC/LRS	2021-22	Common Land	7	27	1	1	0.732
Kamagetanahalli	Soil Moisture Conservation	RC/BC/NRVT/DC/LRS	2021-22	Common Land	8	41	1	1	0.732
Kamagetanahalli	Soil Moisture Conservation	RC/BC/NRVT/DC/LRS	2021-22	Common Land	9	42	1	1	0.732
Donnehalli	Soil Moisture Conservation	RC/BC/NRVT/DC/LRS	2021-22	Common Land	10	7	1	1	0.732

Village Name	Activity Category	Activity Name	Phasing Year	Beneficiary Name	Bene. Code	Survey No.	Proposed Quantity	Unit	Cost (in Lacs)
Donnehalli	Soil Moisture Conservation	RC/BC/NRVT/DC/LRS	2021-22	Common Land	11	14	1	1	0.732
Donnehalli	Water Harvesting Activity	RC/BC/NRVT/DC/LRS	2021-22	Common Land	12	19	1	1	0.732
Mudalamachikere	Water Harvesting Activity	RC/BC/NRVT/DC/LRS	2021-22	Common Land	13	16	1	1	0.732
Donnehalli	Water Harvesting Activity	Check Dam	2021-22	Common Land	14	207	1	95	7.000
Mudalamachikere	Water Harvesting Activity	Check Dam	2021-22	Common Land	15	19	1	90	7.000
Jamapura	Soil Moisture	T C B	2022-23	RENUKAMMA/Govindaraja	2727	1*/2	248.4	1.38	0.147
Jamapura	Conservation Activity	Waste Weir	2022-23				1		0.022
Jamapura	Soil Moisture	T C B	2022-23	MARAKKA	2728	1*/1	72	0.4	0.042
Jamapura	Conservation Activity	Waste Weir	2022-23						0.000
Jamapura	Soil Moisture	T C B	2022-23	Bhimakka/Hanumanthappa	2729	1*/3, 75*/2, 73*/1A	329.4	1.83	0.194
Jamapura	Conservation Activity	Waste Weir	2022-23				2		0.044
Jamapura	Soil Moisture	T C B	2022-23	S Rajakumar/SHARANAPPA	2730	1*/4 1*/5	61.2	0.34	0.036
Jamapura	Conservation Activity	Waste Weir	2022-23						0.000
Jamapura	Soil Moisture	T C B	2022-23	Y N THIPPESWAMY/Y Nagappa	2731	1*/6	43.2	0.24	0.025
Jamapura	Conservation Activity	Waste Weir	2022-23						0.000
Jamapura	Soil Moisture	T C B	2022-23	MANJUNATHA/Nagappa	2732	1*/6	43.2	0.24	0.025
Jamapura	Conservation Activity	Waste Weir	2022-23						0.000
Jamapura	Soil Moisture	T C B	2022-23	K N BASAVARAJA/Nagappa	2733	1*/8	21.6	0.12	0.013
Jamapura	Conservation Activity	Waste Weir	2022-23						0.000
Jamapura	Soil Moisture	T C B	2022-23	PAPALINGAPPA	2734	9*/*	199.8	1.11	0.118
Jamapura	Conservation Activity	Waste Weir	2022-23				2		0.044
Jamapura	Soil Moisture	T C B	2022-23	RAVINDRA	2735	9*/*	36	0.2	0.021
Jamapura	Conservation Activity	Waste Weir	2022-23						0.000
Jamapura	Soil Moisture	T C B	2022-23	YALLAMMA	2736	9*/*	399.6	2.22	0.236
Jamapura	Conservation Activity	Waste Weir	2022-23				2		0.044
Jamapura	Soil Moisture	T C B	2022-23	BALAPPA G B/ERABALAPPA	2737	10*/1, 16/2	250	1.58	0.148
Jamapura	Conservation Activity	Waste Weir	2022-23				2		0.044
Jamapura	Soil Moisture	T C B	2022-23	NINGAPPA/Ramanna	2738	10*/2	23.4	0.13	0.014
Jamapura	Conservation Activity	Waste Weir	2022-23						0.000
Jamapura	Soil Moisture	T C B	2022-23	NARASIMHAMURTHY D/Dasappa	2739	10*/3	149.4	0.83	0.088
Jamapura	Conservation Activity	Waste Weir	2022-23				1		0.022
Jamapura	Soil Moisture	T C B	2022-23	Pujarigowramma/Thippeswamy	2740	10*/4, 90*/1A	350	2.27	0.207
Jamapura	Conservation Activity	Waste Weir	2022-23				1		0.022
Jamapura	Soil Moisture	T C B	2022-23	LAKKAPPA/Mahadevappa	2741	10*/5	73.8	0.41	0.044
Jamapura	Conservation Activity	Waste Weir	2022-23						0.000
Jamapura	Soil Moisture	T C B	2022-23	NAGAPPA N/ERABALAPPA	2742	10*/6, 39*/7, 6*/2	300	2.01	0.177
Jamapura	Conservation Activity	Waste Weir	2022-23				2		0.044
Jamapura	Soil Moisture	T C B	2022-23	SOMESHEKHARA/VENKATESHA	2743	10*/7	220	1.35	0.130
Jamapura	Conservation Activity	Waste Weir	2022-23				2		0.044
Jamapura	Soil Moisture	T C B	2022-23	VENKATESH L/Lakkappa	2744	10*/8	500	3.5	0.295
Jamapura	Conservation Activity	Waste Weir	2022-23				4		0.089
Jamapura	Soil Moisture	T C B	2022-23	T R CHANDRASHEKHAR/T RUDRAPPA	2745	100*/1, 119*/4	68.4	0.38	0.040
Jamapura	Conservation Activity	Waste Weir	2022-23						0.000

Village Name	Activity Category	Activity Name	Phasing Year	Beneficiary Name	Bene. Code	Survey No.	Proposed Quantity	Unit	Cost (in Lacs)
Jamapura	Soil Moisture	T C B	2022-23	LAKSMIDEVAMMA/HONNURAPPA	2746	100*/10	25.2	0.14	0.015
Jamapura	Conservation Activity	Waste Weir	2022-23						0.000
Jamapura	Soil Moisture	T C B	2022-23	HANUMANTHAPPA T R/RAMMANNA	2747	100*/4, 65/12, 96/1, 96/3	106.2	0.59	0.063
Jamapura	Conservation Activity	Waste Weir	2022-23						0.000
Jamapura	Soil Moisture	T C B	2022-23	S J LOKESHA/S JAYANNA	2748	100*/6	21.6	0.12	0.013
Jamapura	Conservation Activity	Waste Weir	2022-23						0.000
Jamapura	Soil Moisture	T C B	2022-23	PRAMEELAMMA S K/Hooleppa	2749	100*/8, 62/2, 62/3,62/4	219.6	1.22	0.130
Jamapura	Conservation Activity	Waste Weir	2022-23				2		0.044
Jamapura	Soil Moisture	T C B	2022-23	J T MARUTHI/THIPPESWAMY	2750	101*/*/ 101*/*/,65*/2 65*/2 65*/5	216	1.2	0.127
Jamapura	Conservation Activity	Waste Weir	2022-23				1		0.022
Jamapura	Soil Moisture	T C B	2022-23	T DODDA SANJIVA MURTHI	2751	102*/1	70.2	0.39	0.041
Jamapura	Conservation Activity	Waste Weir	2022-23						0.000
Jamapura	Soil Moisture	T C B	2022-23	T THIPPESWAMY/murthappa	2752	102*/3 102*/2 102*/6 , 109*/2A2	91.8	0.51	0.054
Jamapura	Conservation Activity	Waste Weir	2022-23						0.000
Jamapura	Soil Moisture	T C B	2022-23	J K NINGAPPA/Katappa	2753	102*/4 102*/5 49*/1 7*/2A1	300	1.84	0.177
Jamapura	Conservation Activity	Waste Weir	2022-23				2		0.044
Jamapura	Soil Moisture	T C B	2022-23	HANUMANTHAPPA	2754	102*/7	19.8	0.11	0.012
Jamapura	Conservation Activity	Waste Weir	2022-23						0.000
Jamapura	Soil Moisture	T C B	2022-23	THIPPAMMA/Sanna rudrappa	2755	103*/2	52.2	0.29	0.031
Jamapura	Conservation Activity	Waste Weir	2022-23						0.000
Jamapura	Soil Moisture	T C B	2022-23	DODDATHIPPESWAMY/ERANNA	2756	103*/4	52.2	0.29	0.031
Jamapura	Conservation Activity	Waste Weir	2022-23						0.000
Jamapura	Soil Moisture	T C B	2022-23	NARASIMHAPPA	2757	103*/3	54	0.3	0.032
Jamapura	Conservation Activity	Waste Weir	2022-23						0.000
Jamapura	Soil Moisture	T C B	2022-23	NINGAPPA	2758	103*/5	36	0.2	0.021
Jamapura	Conservation Activity	Waste Weir	2022-23						0.000
Jamapura	Soil Moisture	T C B	2022-23	BALAPPA G B/ERABALAPPA	2759	103*/6	68.4	0.38	0.040
Jamapura	Conservation Activity	Waste Weir	2022-23						0.000
Jamapura	Soil Moisture	T C B	2022-23	NINGAPPA T/Thimmappa	2760	105*/1A 105*/1B 105*/2 105*/3	131.4	0.73	0.078
Jamapura	Conservation Activity	Waste Weir	2022-23				1		0.022
Jamapura	Soil Moisture	T C B	2022-23	VIJAYALAKSHMI/Vishvanatha	2761	104*/1, 64*/7A1	120	0.83	0.071
Jamapura	Conservation Activity	Waste Weir	2022-23				1		0.022
Jamapura	Soil Moisture	T C B	2022-23	HANUMAKKA	2762	106*/2	81	0.45	0.048
Jamapura	Conservation Activity	Waste Weir	2022-23						0.000
Jamapura	Soil Moisture	T C B	2022-23	SITHAMMA	2763	106*/1	90	0.5	0.053
Jamapura	Conservation Activity	Waste Weir	2022-23				1		0.022
Jamapura	Soil Moisture	T C B	2022-23	VISHVANATHA GT	2764	107*/2	127.8	0.71	0.075

Village Name	Activity Category	Activity Name	Phasing Year	Beneficiary Name	Bene. Code	Survey No.	Proposed Quantity	Unit	Cost (in Lacs)
Jamapura	Conservation Activity	Waste Weir	2022-23				1		0.022
Jamapura	Soil Moisture	T C B	2022-23	DASAPPA	2765	107/*/3	43.2	0.24	0.025
Jamapura	Conservation Activity	Waste Weir	2022-23						0.000
Jamapura	Soil Moisture	T C B	2022-23	HANUMANTHAPPA	2766	107/*/1	154.8	0.86	0.091
Jamapura	Conservation Activity	Waste Weir	2022-23				1		0.022
Jamapura	Soil Moisture	T C B	2022-23	B G NARASIMHAPPA/Gurappa	2767	107/*/4	48.6	0.27	0.029
Jamapura	Conservation Activity	Waste Weir	2022-23						0.000
Jamapura	Soil Moisture	T C B	2022-23	SHANKARAMMA	2768	107/*/5	41.4	0.23	0.024
Jamapura	Conservation Activity	Waste Weir	2022-23						0.000
Jamapura	Soil Moisture	T C B	2022-23	T Thippeswamy/gurappa	2769	108/*/2	25.2	0.14	0.015
Jamapura	Conservation Activity	Waste Weir	2022-23						0.000
Jamapura	Soil Moisture	T C B	2021-22	BHULAKSHMI G K/KARIYAPPA	2770	108/*/3	93.6	0.52	0.055
Jamapura	Conservation Activity	Waste Weir	2021-22				1		0.022
Jamapura	Soil Moisture	T C B	2021-22	THIPPESWAMY H/Hanumanthappa	2771	108/*/4 108/*/5	77.4	0.43	0.046
Jamapura	Conservation Activity	Waste Weir	2021-22						0.000
Jamapura	Soil Moisture	T C B	2021-22	GURUSHANTHAPPA/SIDDAPPA	2772	108/*/6, 65/9	46.8	0.26	0.028
Jamapura	Conservation Activity	Waste Weir	2021-22						0.000
Jamapura	Soil Moisture	T C B	2021-22	BALARAJU N/THPPERUDRAPPA	2773	109/*/1	23.4	0.13	0.014
Jamapura	Conservation Activity	Waste Weir	2021-22						0.000
Jamapura	Soil Moisture	T C B	2021-22	DEVARAJ G T/Thippeswamy G T	2774	109/*/2A1	250	1.6	0.148
Jamapura	Conservation Activity	Waste Weir	2021-22				2		0.044
Jamapura	Soil Moisture	T C B	2021-22	GAVI RAMAPPA	2775	109/*/2b	136.8	0.76	0.081
Jamapura	Conservation Activity	Waste Weir	2021-22				1		0.022
Jamapura	Soil Moisture	T C B	2021-22	MALLIKARJUNAPPA/Dodda Danappa	2776	109/*/2b2	136.8	0.76	0.081
Jamapura	Conservation Activity	Waste Weir	2021-22				1		0.022
Jamapura	Soil Moisture	T C B	2021-22	D S Veeranna/Sanna Borayya	2777	11/*/1C	300	1.92	0.177
Jamapura	Conservation Activity	Waste Weir	2021-22				3		0.067
Jamapura	Soil Moisture	T C B	2021-22	MANJAMMA/BASAVARAJAPPA	2778	11/*/1F	129.6	0.72	0.076
Jamapura	Conservation Activity	Waste Weir	2021-22				1		0.022
Jamapura	Soil Moisture	T C B	2021-22	BORAMMA/BASAPPA	2779	11/*/2 11/*/2	135	0.75	0.080
Jamapura	Conservation Activity	Waste Weir	2021-22				1		0.022
Jamapura	Soil Moisture	T C B	2021-22	THIPPESWAMYA	2780	11/*/3 11/*/1D 11/*/1E 11/*/1B 12/*/19	550	3.38	0.325
Jamapura	Conservation Activity	Waste Weir	2021-22				6		0.133
Jamapura	Soil Moisture	T C B	2021-22	Chowdappa/Kenchappa	2781	11/*/2	66.6	0.37	0.039
Jamapura	Conservation Activity	Waste Weir	2021-22						0.000
Jamapura	Soil Moisture	T C B	2021-22	Ramachandrappa j b/BASAPPA	2782	11/*/4	108	0.6	0.064
Jamapura	Conservation Activity	Waste Weir	2021-22				1		0.022
Jamapura	Soil Moisture	T C B	2021-22	T KUMARA SWAMY/THIPPAYYA	2783	110/2,119/7,64/5, 64/6,65/10	390.6	2.17	0.230
Jamapura	Conservation Activity	Waste Weir	2021-22				3		0.067
Jamapura	Soil Moisture	T C B	2021-22	M B MUKUNDA/M S Bheemanna	2784	111/*/1 120/*/3B2	360	2	0.212
Jamapura	Conservation Activity	Waste Weir	2021-22				3		0.067

Village Name	Activity Category	Activity Name	Phasing Year	Beneficiary Name	Bene. Code	Survey No.	Proposed Quantity	Unit	Cost (in Lacs)
Jamapura	Soil Moisture	T C B	2021-22	K M LAKSHMIDEVI/mallappa	2785	111/*/2	198	1.1	0.117
Jamapura	Conservation Activity	Waste Weir	2021-22				1		0.022
Jamapura	Soil Moisture	T C B	2021-22	NAGARATHNAMMA B/Narasimhappa	2786	111/*/3	216	1.2	0.127
Jamapura	Conservation Activity	Waste Weir	2021-22				1		0.022
Jamapura	Soil Moisture	T C B	2021-22	G H VISHALAKSHI/G H HULIKENTEPPA	2787	111/*/4	122.4	0.68	0.072
Jamapura	Conservation Activity	Waste Weir	2021-22				1		0.022
Jamapura	Soil Moisture	T C B	2021-22	T R KESHAVAMURTHI/RUDRAPPA T N	2788	111/*/6	360	2	0.212
Jamapura	Conservation Activity	Waste Weir	2021-22				2		0.044
Jamapura	Soil Moisture	T C B	2021-22	THIPPESWAMY G T/Thimmappa	2789	112/*/1	221.4	1.23	0.131
Jamapura	Conservation Activity	Waste Weir	2021-22				1		0.022
Jamapura	Soil Moisture	T C B	2021-22	THIPPESWAMY G T/Thimmappa	2790	112/*/2	189	1.05	0.112
Jamapura	Conservation Activity	Waste Weir	2021-22				2		0.044
Jamapura	Soil Moisture	T C B	2021-22	PRAKASH/Sanna Huleppa	2791	112/*/3 9/*/7	187.2	1.04	0.110
Jamapura	Conservation Activity	Waste Weir	2021-22				2		0.044
Jamapura	Soil Moisture	T C B	2021-22	G H HULIKUNTEPPA/SANNA HOLEYAPPA	2792	112/*/4, 64/1	322.2	1.79	0.190
Jamapura	Conservation Activity	Waste Weir	2021-22				3		0.067
Jamapura	Soil Moisture	T C B	2021-22	Prasanna Kumar G H/Hulikuntappa G H	2793	112/*/5	144	0.8	0.085
Jamapura	Conservation Activity	Waste Weir	2021-22				1		0.022
Jamapura	Soil Moisture	T C B	2021-22	RUDRAMUNI/KOLLARAPPA	2794	113/*/*	350	2.42	0.207
Jamapura	Conservation Activity	Waste Weir	2021-22				3		0.067
Jamapura	Soil Moisture	T C B	2021-22	G B BADAPPA/G MUTTAPPA	2795	114/*/1, 114/2	277.2	1.54	0.164
Jamapura	Conservation Activity	Waste Weir	2021-22				2		0.044
Jamapura	Soil Moisture	T C B	2021-22	MALLAMMA/Muttappa	2796	114/*/3	450	2.8	0.266
Jamapura	Conservation Activity	Waste Weir	2021-22				4		0.089
Jamapura	Soil Moisture	T C B	2021-22	J C BADAPPA/J CHIKKAPPA	2797	114/*/4	288	1.6	0.170
Jamapura	Conservation Activity	Waste Weir	2021-22				3		0.067
Jamapura	Soil Moisture	T C B	2021-22	BADAMMA/Thippanna	2798	114/*/5	144	0.8	0.085
Jamapura	Conservation Activity	Waste Weir	2021-22				1		0.022
Jamapura	Soil Moisture	T C B	2021-22	NAGARAJAPPA/Thipperudrappa	2799	115/*/1	111.6	0.62	0.066
Jamapura	Conservation Activity	Waste Weir	2021-22				1		0.022
Jamapura	Soil Moisture	T C B	2021-22	Sudhakara T H/Hanumanthappa T R	2800	115/*/1	55.8	0.31	0.033
Jamapura	Conservation Activity	Waste Weir	2021-22						0.000
Jamapura	Soil Moisture	T C B	2021-22	J VENKATESH	2801	116/*/1	372.6	2.07	0.220
Jamapura	Conservation Activity	Waste Weir	2021-22				3		0.067
Jamapura	Soil Moisture	T C B	2021-22	SP ANJINAMMA	2802	116/*/2	390	2.46	0.230
Jamapura	Conservation Activity	Waste Weir	2021-22				3		0.067
Jamapura	Soil Moisture	T C B	2021-22	RUDRAMUNI/B S NARASANNA	2803	117/*/1	216	1.2	0.127
Jamapura	Conservation Activity	Waste Weir	2021-22				1		0.022
Jamapura	Soil Moisture	T C B	2021-22	Jayanna N/Narasanna	2804	117/*/2	216	1.2	0.127
Jamapura	Conservation Activity	Waste Weir	2021-22				1		0.022
Jamapura	Soil Moisture	T C B	2021-22	N umesha/Narasanna	2805	117/*/3,51/2, 74/*/*, 75/*/3	610	4.04	0.360
Jamapura	Conservation Activity	Waste Weir	2021-22				5		0.111
Jamapura	Soil Moisture	T C B	2021-22	SHIVAMURTHY G/THIMMAPPA	2806	118/*/2	79.2	0.44	0.047



Village Name	Activity Category	Activity Name	Phasing Year	Beneficiary Name	Bene. Code	Survey No.	Proposed Quantity	Unit	Cost (in Lacs)
Jamapura	Conservation Activity	Waste Weir	2021-22						0.000
Jamapura	Soil Moisture	T C B	2021-22	Kubera Y N/Y Nagendrappa	2807	118/*/4	108	0.6	0.064
Jamapura	Conservation Activity	Waste Weir	2021-22				1		0.022
Jamapura	Soil Moisture	T C B	2021-22	THIMMAKAK	2808	118/*/1	147.6	0.82	0.087
Jamapura	Conservation Activity	Waste Weir	2021-22				1		0.022
Jamapura	Soil Moisture	T C B	2021-22	SANGAPPA K	2809	118/*/3	127.8	0.71	0.075
Jamapura	Conservation Activity	Waste Weir	2021-22				1		0.022
Jamapura	Soil Moisture	T C B	2021-22	Y N PRAKASH/Y NAGENDRAPPA	2810	118/*/6	262.8	1.46	0.155
Jamapura	Conservation Activity	Waste Weir	2021-22				2		0.044
Jamapura	Soil Moisture	T C B	2021-22	Rajashekhar Y N/Nagendrappa	2811	118/*/7, 119/*/1	255.6	1.42	0.151
Jamapura	Conservation Activity	Waste Weir	2021-22				1		0.022
Jamapura	Soil Moisture	T C B	2021-22	T MUSTURAPPA/THIMMAPPA	2812	118/*/8,94/*/4	235.8	1.31	0.139
Jamapura	Conservation Activity	Waste Weir	2021-22				2		0.044
Jamapura	Soil Moisture	T C B	2021-22	ANTHASWAMY	2813	119/*/2	273.6	1.52	0.161
Jamapura	Conservation Activity	Waste Weir	2021-22				3		0.067
Jamapura	Soil Moisture	T C B	2021-22	A m k nagaraja/Karibasaiah	2814	119/*/3	208.8	1.16	0.123
Jamapura	Conservation Activity	Waste Weir	2021-22				2		0.044
Jamapura	Soil Moisture	T C B	2021-22	S J Thippeswamy/S JAYANNA	2815	119/*/5,77/*/2, 77/3	250.2	1.39	0.148
Jamapura	Conservation Activity	Waste Weir	2021-22				2		0.044
Jamapura	Soil Moisture	T C B	2021-22	Suresh a m k/Karibasaiah	2816	119/*/6	147.6	0.82	0.087
Jamapura	Conservation Activity	Waste Weir	2021-22				1		0.022
Jamapura	Soil Moisture	T C B	2021-22	MANJUNATHA T R/Ramanna T	2817	119/*/8	144	0.8	0.085
Jamapura	Conservation Activity	Waste Weir	2021-22				1		0.022
Jamapura	Soil Moisture	T C B	2021-22	T R THIPPESWAMY/T RAMANNA	2818	119/*/8, 120/*/3B1, 120/*/5	612	3.4	0.361
Jamapura	Conservation Activity	Waste Weir	2021-22				5		0.111
Jamapura	Soil Moisture	T C B	2021-22	LAKSMIDEVAMMA/HONNURAPPA	2819	119/*/9	216	1.2	0.127
Jamapura	Conservation Activity	Waste Weir	2021-22				2		0.044
Jamapura	Soil Moisture	T C B	2021-22	Ningappa/Dasappa	2820	12/*/11,12/*/4 12/*/16	145.8	0.81	0.086
Jamapura	Conservation Activity	Waste Weir	2021-22				1		0.022
Jamapura	Soil Moisture	T C B	2021-22	OBALESHA/BOMMANNA	2821	12/*/13 12/*/5	189	1.05	0.112
Jamapura	Conservation Activity	Waste Weir	2021-22				1		0.022
Jamapura	Soil Moisture	T C B	2021-22	Borappa/Dasappa	2822	12/*/15 12/*/3 12/*/10 12/*/21	217.8	1.21	0.129
Jamapura	Conservation Activity	Waste Weir	2021-22				2		0.044
Jamapura	Soil Moisture	T C B	2021-22	OBAPPA	2823	12/*/14	72	0.4	0.042
Jamapura	Conservation Activity	Waste Weir	2021-22						0.000
Jamapura	Soil Moisture	T C B	2021-22	MALIYANNA/BORAPPA	2824	12/*/17	48.6	0.27	0.029
Jamapura	Conservation Activity	Waste Weir	2021-22						0.000
Jamapura	Soil Moisture	T C B	2021-22	NINGAPPA/SANNA NINGAPPA	2825	12/*/1B	279	1.55	0.165
Jamapura	Conservation Activity	Waste Weir	2021-22				2		0.044
Jamapura	Soil Moisture	T C B	2021-22	KAMALAMMA/GANGAPPA	2826	12/*/20 12/*/21 12/*/1A, 43/*/1	625	4.3	0.369

Village Name	Activity Category	Activity Name	Phasing Year	Beneficiary Name	Bene. Code	Survey No.	Proposed Quantity	Unit	Cost (in Lacs)
Jamapura	Conservation Activity	Waste Weir	2021-22				6		0.133
Jamapura	Soil Moisture	T C B	2021-22	THIPPESWAMY/BOMMANNA	2827	12/*/22, 12/*/23	57.6	0.32	0.034
Jamapura	Conservation Activity	Waste Weir	2021-22						0.000
Jamapura	Soil Moisture	T C B	2021-22	MUDDAPPA/BORAPPA	2828	12/*/6, 12/9, 31/*/2	117	0.65	0.069
Jamapura	Conservation Activity	Waste Weir	2021-22				1		0.022
Jamapura	Soil Moisture	T C B	2021-22	RUDRAMMA/BOMMANNA	2829	12/*/7	106.2	0.59	0.063
Jamapura	Conservation Activity	Waste Weir	2021-22				1		0.022
Jamapura	Soil Moisture	T C B	2021-22	THIMMAPPA/Thalavar Borappa	2830	12/*/8	52.2	0.29	0.031
Jamapura	Conservation Activity	Waste Weir	2021-22						0.000
Jamapura	Soil Moisture	T C B	2021-22	NINGAPPA/Ningappa	2831	120/*/1A	198	1.1	0.117
Jamapura	Conservation Activity	Waste Weir	2021-22				1		0.022
Jamapura	Soil Moisture	T C B	2023-24	MANJAMMA/Pandappa	2832	120/*/3A1	230.4	1.28	0.136
Jamapura	Conservation Activity	Waste Weir	2023-24				2		0.044
Jamapura	Soil Moisture	T C B	2023-24	Thippamma/Hanumanna	2833	120/*/3A2	232.2	1.29	0.137
Jamapura	Conservation Activity	Waste Weir	2023-24				2		0.044
Jamapura	Soil Moisture	T C B	2023-24	Doddanagappa/Balappa	2834	120/*/3A3, 89/*/3, 15/*/3, 16/*/1,38/*/13	725.4	4.03	0.428
Jamapura	Conservation Activity	Waste Weir	2023-24				4		0.089
Jamapura	Soil Moisture	T C B	2023-24	SHIVANDA REDDY	2835	120/*/3A4	288	1.6	0.170
Jamapura	Conservation Activity	Waste Weir	2023-24				2		0.044
Jamapura	Soil Moisture	T C B	2023-24	BHIMAKKA	2836	120/*/1B	217.8	1.21	0.129
Jamapura	Conservation Activity	Waste Weir	2023-24				1		0.022
Jamapura	Soil Moisture	T C B	2023-24	B V KALA	2837	120/*/2B	235.8	1.31	0.139
Jamapura	Conservation Activity	Waste Weir	2023-24				2		0.044
Jamapura	Soil Moisture	T C B	2023-24	Y NAGENDRAPPA	2838	120/*/2A	183.6	1.02	0.108
Jamapura	Conservation Activity	Waste Weir	2023-24				1		0.022
Jamapura	Soil Moisture	T C B	2023-24	N GEETHA	2839	120/*/3B4 120/*/1C	529.2	2.94	0.312
Jamapura	Conservation Activity	Waste Weir	2023-24				4		0.089
Jamapura	Soil Moisture	T C B	2023-24	VENKTESHA	2840	120/*/1C	39.6	0.22	0.023
Jamapura	Conservation Activity	Waste Weir	2023-24						0.000
Jamapura	Soil Moisture	T C B	2023-24	MURTHEKKA/Obaleshappa	2841	120/*/3B3	99	0.55	0.058
Jamapura	Conservation Activity	Waste Weir	2023-24				1		0.022
Jamapura	Soil Moisture	T C B	2023-24	DURAGAPPA/NILAPPA	2842	120/*/4	187.2	1.04	0.110
Jamapura	Conservation Activity	Waste Weir	2023-24				1		0.022
Jamapura	Soil Moisture	T C B	2023-24	S O SUVARNAMMA/SANNAOBHAYYANAYAKA	2843	120/*/6	54	0.3	0.032
Jamapura	Conservation Activity	Waste Weir	2023-24						0.000
Jamapura	Soil Moisture	T C B	2023-24	NAGARAJA G S/Shivalingappa	2844	13/*/1, 13/*/12, 13/*/6, 13/*/8	1132.2	6.29	0.668
Jamapura	Conservation Activity	Waste Weir	2023-24				6		0.133
Jamapura	Soil Moisture	T C B	2023-24	B M SHAKUNTHALA/SHIVAKUMAR J S	2845	13/*/10, 13/7	288	1.6	0.170
Jamapura	Conservation Activity	Waste Weir	2023-24				2		0.044
Jamapura	Soil Moisture	T C B	2023-24	S O SUVARNAMMA/SANNAOBHAYYANAYAKA	2846	13/*/11, 3/2, 25/*, 59/2	829.8	4.61	0.490

Village Name	Activity Category	Activity Name	Phasing Year	Beneficiary Name	Bene. Code	Survey No.	Proposed Quantity	Unit	Cost (in Lacs)
Jamapura	Conservation Activity	Waste Weir	2023-24				5		0.111
Jamapura	Soil Moisture	T C B	2023-24	Mahesh G/Gurusiddappa	2847	13/*/3,56/1, 56/1	356.4	1.98	0.210
Jamapura	Conservation Activity	Waste Weir	2023-24				3		0.067
Jamapura	Soil Moisture	T C B	2023-24	LOKESHA/Sharanappa	2848	13/*/4,56/*/3A2	118.8	0.66	0.070
Jamapura	Conservation Activity	Waste Weir	2023-24				1		0.022
Jamapura	Soil Moisture	T C B	2023-24	G S SHIVAKUMAR/Shivalingappa	2849	13/*/5 13/*/9	878.4	4.88	0.518
Jamapura	Conservation Activity	Waste Weir	2023-24				5		0.111
Jamapura	Soil Moisture	T C B	2023-24	S PRAKASH	2850	13/*/2	216	1.2	0.127
Jamapura	Conservation Activity	Waste Weir	2023-24				2		0.044
Jamapura	Soil Moisture	T C B	2023-24	SIDDAMMA/GURUSIDDAPPA	2851	14/*/1, 53/*/1	216	1.2	0.127
Jamapura	Conservation Activity	Waste Weir	2023-24				2		0.044
Jamapura	Soil Moisture	T C B	2023-24	JYOTHILINGA/SARANAPPA	2852	14/*/3	72	0.4	0.042
Jamapura	Conservation Activity	Waste Weir	2023-24						0.000
Jamapura	Soil Moisture	T C B	2023-24	KALLAPPA/MAHADEVAPPA	2853	14/*/4, 27/*/*, 53/*/*	423	2.35	0.250
Jamapura	Conservation Activity	Waste Weir	2023-24				4		0.089
Jamapura	Soil Moisture	T C B	2023-24	JYOTHILINGA/SARANAPPA	2854	14/*/5	183.6	1.02	0.108
Jamapura	Conservation Activity	Waste Weir	2023-24				1		0.022
Jamapura	Soil Moisture	T C B	2023-24	SHARANNNYA	2855	147/*/1	73.8	0.41	0.044
Jamapura	Conservation Activity	Waste Weir	2023-24						0.000
Jamapura	Soil Moisture	T C B	2023-24	M C KARIBASAIH/CHANNABASAVAIH	2856	147/*/2, 149/*/5, 85/*/5	169.2	0.94	0.100
Jamapura	Conservation Activity	Waste Weir	2023-24				1		0.022
Jamapura	Soil Moisture	T C B	2023-24	BASAVARAJAIH/CHANNABASAVAIH	2857	147/*/3,147/6,85/4	174.6	0.97	0.103
Jamapura	Conservation Activity	Waste Weir	2023-24				1		0.022
Jamapura	Soil Moisture	T C B	2023-24	THIPPAYYA	2858	149/*/1	223.2	1.24	0.132
Jamapura	Conservation Activity	Waste Weir	2023-24				2		0.044
Jamapura	Soil Moisture	T C B	2023-24	R SAMPATTHUKUMAR/Ramalingappa K	2859	149/*/3	18	0.1	0.011
Jamapura	Conservation Activity	Waste Weir	2023-24						0.000
Jamapura	Soil Moisture	T C B	2023-24	G SHARANAMMA/Basavarajappa	2860	149/*/2B	115.2	0.64	0.068
Jamapura	Conservation Activity	Waste Weir	2023-24				1		0.022
Jamapura	Soil Moisture	T C B	2023-24	G SHARANAMMA/Basavarajappa	2861	149/*/4	36	0.2	0.021
Jamapura	Conservation Activity	Waste Weir	2023-24						0.000
Jamapura	Soil Moisture	T C B	2023-24	RAGHAVENDRA K/Katappa	2862	15/*/10	126	0.7	0.074
Jamapura	Conservation Activity	Waste Weir	2023-24				1		0.022
Jamapura	Soil Moisture	T C B	2023-24	ERAPPA/Ajjappa	2863	15/*/11	126	0.7	0.074
Jamapura	Conservation Activity	Waste Weir	2023-24				1		0.022
Jamapura	Soil Moisture	T C B	2023-24	BALAMMA/Thippanna	2864	15/*/12	126	0.7	0.074
Jamapura	Conservation Activity	Waste Weir	2023-24				1		0.022
Jamapura	Soil Moisture	T C B	2023-24	VISHALAKSHAMMA/KALLAPPA	2865	15/*/1A	280.8	1.56	0.166
Jamapura	Conservation Activity	Waste Weir	2023-24				2		0.044
Jamapura	Soil Moisture	T C B	2023-24	PREMAKKA	2866	15/*/2	156.6	0.87	0.092
Jamapura	Conservation Activity	Waste Weir	2023-24				1		0.022

Village Name	Activity Category	Activity Name	Phasing Year	Beneficiary Name	Bene. Code	Survey No.	Proposed Quantity	Unit	Cost (in Lacs)
Jamapura	Soil Moisture	T C B	2023-24	RUDRAPPA A/AJJAPPA	2867	15/*/1B	124.2	0.69	0.073
Jamapura	Conservation Activity	Waste Weir	2023-24				1		0.022
Jamapura	Soil Moisture	T C B	2023-24	Jayappa T/Thippeswamy	2868	15/*/7, 38/*/9	91.8	0.51	0.054
Jamapura	Conservation Activity	Waste Weir	2023-24						0.000
Jamapura	Soil Moisture	T C B	2023-24	SANNA KATAMMA	2869	15/*/4	52.2	0.29	0.031
Jamapura	Conservation Activity	Waste Weir	2023-24						0.000
Jamapura	Soil Moisture	T C B	2023-24	Sunandamma/Hallappa	2870	15/*/8 15/*/5	50.4	0.28	0.030
Jamapura	Conservation Activity	Waste Weir	2023-24						0.000
Jamapura	Soil Moisture	T C B	2023-24	THIPPERAMMA/Dasappa	2871	15/*/9 15/*/6,38/*/11, 7/*/4	3454.2	19.19	2.038
Jamapura	Conservation Activity	Waste Weir	2023-24				1		0.244
Jamapura	Soil Moisture	T C B	2023-24	THIPPAMMA	2872	151/*/1	108	0.6	0.064
Jamapura	Conservation Activity	Waste Weir	2023-24				1		0.022
Jamapura	Soil Moisture	T C B	2023-24	SIDDAPPA/Nagaraja	2873	151/*/1	54	0.3	0.032
Jamapura	Conservation Activity	Waste Weir	2023-24						0.000
Jamapura	Soil Moisture	T C B	2023-24	HERRAPPA/SAKRAPPA	2874	151/*/1	54	0.3	0.032
Jamapura	Conservation Activity	Waste Weir	2023-24						0.000
Jamapura	Soil Moisture	T C B	2023-24	SHIVANNA	2875	151/*/4	108	0.6	0.064
Jamapura	Conservation Activity	Waste Weir	2023-24						0.000
Jamapura	Soil Moisture	T C B	2023-24	DIDDA RAJAPPA	2876	151/*/1	72	0.4	0.042
Jamapura	Conservation Activity	Waste Weir	2023-24						0.000
Jamapura	Soil Moisture	T C B	2023-24	MARAMMA	2877	151/*/1	54	0.3	0.032
Jamapura	Conservation Activity	Waste Weir	2023-24						0.000
Jamapura	Soil Moisture	T C B	2023-24	ERAPPA	2878	151/*/1	54	0.3	0.032
Jamapura	Conservation Activity	Waste Weir	2023-24						0.000
Jamapura	Soil Moisture	T C B	2023-24	SAKKARAPPA	2879	151/*/1	140.4	0.78	0.083
Jamapura	Conservation Activity	Waste Weir	2023-24				1		0.022
Jamapura	Soil Moisture	T C B	2023-24	RANGAPPA	2880	151/*/1	54	0.3	0.032
Jamapura	Conservation Activity	Waste Weir	2023-24						0.000
Jamapura	Soil Moisture	T C B	2023-24	SIDDAPPA	2881	151/*/1	75.6	0.42	0.045
Jamapura	Conservation Activity	Waste Weir	2023-24						0.000
Jamapura	Soil Moisture	T C B	2023-24	SHIVANNA S/Sannathippayya	2882	16/*/10	36	0.2	0.021
Jamapura	Conservation Activity	Waste Weir	2023-24						0.000
Jamapura	Soil Moisture	T C B	2023-24	THIPPESWAMY T/Sannirappa	2883	16/*/11	39.6	0.22	0.023
Jamapura	Conservation Activity	Waste Weir	2023-24						0.000
Jamapura	Soil Moisture	T C B	2023-24	KATAMMA/Parari katajja	2884	16/*/2	207	1.15	0.122
Jamapura	Conservation Activity	Waste Weir	2023-24				1		0.022
Jamapura	Soil Moisture	T C B	2023-24	RATHNAMMA/Thippeswamy	2885	16/*/8, 7/3, 7/5	118.8	0.66	0.070
Jamapura	Conservation Activity	Waste Weir	2023-24				1		0.022
Jamapura	Soil Moisture	T C B	2023-24	RANGAPPA/CHANNABASAPPA	2886	17/*/1	505.8	2.81	0.298
Jamapura	Conservation Activity	Waste Weir	2023-24				4		0.089
Jamapura	Soil Moisture	T C B	2023-24	SUSHILAMMA/RANGAPPA	2887	17/*/2	349.2	1.94	0.206
Jamapura	Conservation Activity	Waste Weir	2023-24				2		0.044

Village Name	Activity Category	Activity Name	Phasing Year	Beneficiary Name	Bene. Code	Survey No.	Proposed Quantity	Unit	Cost (in Lacs)
Jamapura	Soil Moisture	T C B	2023-24	G S KALLESHI/GOWDRU SIDDALINGAPPA	2888	17/*/3 47/*/3 59/*/1	228.6	1.27	0.135
Jamapura	Conservation Activity	Waste Weir	2023-24				2		0.044
Jamapura	Soil Moisture	T C B	2023-24	GANGAMMA/Chandrappa G	2889	17/*/4	180	1	0.106
Jamapura	Conservation Activity	Waste Weir	2023-24				1		0.022
Jamapura	Soil Moisture	T C B	2023-24	KRISHNAPPA/Banklappa	2890	18/*/1	162	0.9	0.096
Jamapura	Conservation Activity	Waste Weir	2023-24				1		0.022
Jamapura	Soil Moisture	T C B	2023-24	ERAPPA/THIMMARAYAPPA	2891	18/*/2, 38/*/2, 41/*/4	324	1.8	0.191
Jamapura	Conservation Activity	Waste Weir	2023-24				2		0.044
Jamapura	Soil Moisture	T C B	2023-24	LAKKAPPA/DODDA BHIMAPPA	2892	18/*/3, 38/*/2, 41/*/3	160.2	0.89	0.095
Jamapura	Conservation Activity	Waste Weir	2023-24				1		0.022
Jamapura	Soil Moisture	T C B	2023-24	BASAVARAJ/Balappa	2893	19/*/1	250	1.6	0.148
Jamapura	Conservation Activity	Waste Weir	2023-24				2		0.044
Jamapura	Soil Moisture	T C B	2023-24	KRISHNAPPA/SIRIYAPPA	2894	19/*/2	217.8	1.21	0.129
Jamapura	Conservation Activity	Waste Weir	2023-24				1		0.022
Jamapura	Soil Moisture	T C B	2023-24	BHAGYAMMA/SIRIYAPPA	2895	19/*/2	217.8	1.21	0.129
Jamapura	Conservation Activity	Waste Weir	2023-24				2		0.044
Jamapura	Soil Moisture	T C B	2023-24	THIPPESWAMY B/Balappa	2896	19/*/3	216	1.2	0.127
Jamapura	Conservation Activity	Waste Weir	2023-24				1		0.022
Jamapura	Soil Moisture	T C B	2023-24	BALAMMA/Nagappa	2897	19/*/4	72	0.4	0.042
Jamapura	Conservation Activity	Waste Weir	2023-24						0.000
Jamapura	Soil Moisture	T C B	2023-24	MANJUNATHA J V/VEERABASNNA J V	2898	19/*/5	500	3.2	0.295
Jamapura	Conservation Activity	Waste Weir	2023-24				2		0.044
Jamapura	Soil Moisture	T C B	2023-24	Dasappa/BARAMAPPA	2899	19/*/6	316.8	1.76	0.187
Jamapura	Conservation Activity	Waste Weir	2023-24				2		0.044
Jamapura	Soil Moisture	T C B	2023-24	OBAMMA	2900	2/*/1A	129.6	0.72	0.076
Jamapura	Conservation Activity	Waste Weir	2023-24				1		0.022
Jamapura	Soil Moisture	T C B	2023-24	PUTTAMMA	2901	2/*/1B	88.2	0.49	0.052
Jamapura	Conservation Activity	Waste Weir	2023-24						0.000
Jamapura	Soil Moisture	T C B	2023-24	J N LINGANNA/B K NARRASIMHAPPA	2902	2/*/3 2/*/4, 72/*/3	250	1.49	0.148
Jamapura	Conservation Activity	Waste Weir	2023-24				2		0.044
Jamapura	Soil Moisture	T C B	2023-24	LASHMAMMA	2903	2/*/1D	106.2	0.59	0.063
Jamapura	Conservation Activity	Waste Weir	2023-24						0.000
Jamapura	Soil Moisture	T C B	2023-24	B N Prahlad/Narasimhappa B K	2904	2/*/4,39/6,39/8,41 /1,65/4	228.6	1.27	0.135
Jamapura	Conservation Activity	Waste Weir	2023-24				1		0.022
Jamapura	Soil Moisture	T C B	2023-24	B N KARIYAPPA	2905	2/*/2	145.8	0.81	0.086
Jamapura	Conservation Activity	Waste Weir	2023-24				1		0.022
Jamapura	Soil Moisture	T C B	2023-24	PRADIPA/PARAMESHWARAPPA	2906	20/*/3 20/*/4	190.8	1.06	0.113
Jamapura	Conservation Activity	Waste Weir	2023-24				1		0.022
Jamapura	Soil Moisture	T C B	2023-24	NAGAMMA/Nagappa	2907	21/*/11 75/*/4	162	0.9	0.096
Jamapura	Conservation Activity	Waste Weir	2023-24				1		0.022
Jamapura	Soil Moisture	T C B	2023-24	SANJEEVAMMA/Balappa	2908	21/*/12	72	0.4	0.042

Village Name	Activity Category	Activity Name	Phasing Year	Beneficiary Name	Bene. Code	Survey No.	Proposed Quantity	Unit	Cost (in Lacs)
Jamapura	Conservation Activity	Waste Weir	2023-24						0.000
Jamapura	Soil Moisture	T C B	2023-24	CHIKKAPPA/Erabalappa	2909	21/*/1A	194.4	1.08	0.115
Jamapura	Conservation Activity	Waste Weir	2023-24						0.000
Jamapura	Soil Moisture	T C B	2023-24	KRISHNAMURTHY G B/G B BALAPPA	2910	21/*/1B1	73.8	0.41	0.044
Jamapura	Conservation Activity	Waste Weir	2023-24						0.000
Jamapura	Soil Moisture	T C B	2023-24	SIRIYAMMA/SIRIYAMMA	2911	21/*/1B2 21/*/2B 21/*/2C	250	1.58	0.148
Jamapura	Conservation Activity	Waste Weir	2023-24				2		0.044
Jamapura	Soil Moisture	T C B	2023-24	T BALARAJA	2912	21/*/2A	131.4	0.73	0.078
Jamapura	Conservation Activity	Waste Weir	2023-24				1		0.022
Jamapura	Soil Moisture	T C B	2023-24	BALAPPA G B/ERABALAPPA	2913	21/*/10	194.4	1.08	0.115
Jamapura	Conservation Activity	Waste Weir	2023-24				1		0.022
Jamapura	Soil Moisture	T C B	2023-24	M DANAPPA/Mahadevappa	2914	23/*/1	108	0.6	0.064
Jamapura	Conservation Activity	Waste Weir	2021-22				1		0.022
Jamapura	Soil Moisture	T C B	2021-22	KUSUMA B N/NAGARAJ N	2915	23/*/2	250	1.6	0.148
Jamapura	Conservation Activity	Waste Weir	2021-22				2		0.044
Jamapura	Soil Moisture	T C B	2021-22	KALLAPPA/NINGAPPA	2916	23/*/3	250	1.5	0.148
Jamapura	Conservation Activity	Waste Weir	2021-22				2		0.044
Jamapura	Soil Moisture	T C B	2021-22	NAGARAJ N/Ningappa	2917	23/*/4	144	0.8	0.085
Jamapura	Conservation Activity	Waste Weir	2021-22				1		0.022
Jamapura	Soil Moisture	T C B	2021-22	J S SANDEEPA/Shivanna	2918	23/*/5	180	1	0.106
Jamapura	Conservation Activity	Waste Weir	2021-22				1		0.022
Jamapura	Soil Moisture	T C B	2023-24	SANGANABASAPPA/MAHADEVAPPA	2919	23/*/6	108	0.6	0.064
Jamapura	Conservation Activity	Waste Weir	2023-24				1		0.022
Jamapura	Soil Moisture	T C B	2023-24	SAMPATH KUMAR J S/Shivanna	2920	23/*/7	180	1	0.106
Jamapura	Conservation Activity	Waste Weir	2023-24				1		0.022
Jamapura	Soil Moisture	T C B	2023-24	BASAVARAJAPPA/GANGAJJA	2921	24/*/2,6/1	260	1.61	0.153
Jamapura	Conservation Activity	Waste Weir	2023-24				2		0.044
Jamapura	Soil Moisture	T C B	2023-24	VIJAYAKUMAR	2922	24/*/1	350	2.13	0.207
Jamapura	Conservation Activity	Waste Weir	2023-24				2		0.044
Jamapura	Soil Moisture	T C B	2023-24	S Rajakumar/SHARANAPPA	2923	24/*/3	144	0.8	0.085
Jamapura	Conservation Activity	Waste Weir	2023-24				1		0.022
Jamapura	Soil Moisture	T C B	2023-24	B R RANGAPPA/RAMAPPA	2924	26/*/3,34/8,35/2,5 4/1,82/1a1/82/2	890	7.18	0.525
Jamapura	Conservation Activity	Waste Weir	2023-24				5		0.111
Jamapura	Soil Moisture	T C B	2023-24	SIRIYAPPA/Balappa	2925	3/*/1A	91.8	0.51	0.054
Jamapura	Conservation Activity	Waste Weir	2023-24						0.000
Jamapura	Soil Moisture	T C B	2023-24	Siriyamma/Erabalappa	2926	3/*/1B2 3/*/1B1, 7/*/8	320	2.08	0.189
Jamapura	Conservation Activity	Waste Weir	2023-24				2		0.044
Jamapura	Soil Moisture	T C B	2023-24	ESHWARAPPA/DODDA ERAPPA	2927	3/*/3, 151/*/3	208.8	1.16	0.123
Jamapura	Conservation Activity	Waste Weir	2023-24				1		0.022
Jamapura	Soil Moisture	T C B	2023-24	IRAMMA/Iranna	2928	3/*/4	108	0.6	0.064
Jamapura	Conservation Activity	Waste Weir	2023-24				1		0.022

Village Name	Activity Category	Activity Name	Phasing Year	Beneficiary Name	Bene. Code	Survey No.	Proposed Quantity	Unit	Cost (in Lacs)
Jamapura	Soil Moisture	T C B	2023-24	RAMAPPA/Govindappa	2929	31/*/1	136.8	0.76	0.081
Jamapura	Conservation Activity	Waste Weir	2023-24				1		0.022
Jamapura	Soil Moisture	T C B	2023-24	K GOWRAMMA/Siddesh S	2930	31/*/1	154.8	0.86	0.091
Jamapura	Conservation Activity	Waste Weir	2023-24				1		0.022
Jamapura	Soil Moisture	T C B	2023-24	MARAPPA	2931	32/*/1 32/*/2	253.8	1.41	0.150
Jamapura	Conservation Activity	Waste Weir	2023-24				2		0.044
Jamapura	Soil Moisture	T C B	2023-24	KARIYAMMA/DASAPPA	2932	32/*/3,33/*/1A1	239.4	1.33	0.141
Jamapura	Conservation Activity	Waste Weir	2023-24				1		0.022
Jamapura	Soil Moisture	T C B	2023-24	KALLAPPA S D/Sanna danppa	2933	32/*/4	84.6	0.47	0.050
Jamapura	Conservation Activity	Waste Weir	2023-24						0.000
Jamapura	Soil Moisture	T C B	2023-24	RATHNAMMA/SIRIYAPAP	2934	32/*/5	169.2	0.94	0.100
Jamapura	Conservation Activity	Waste Weir	2023-24				1		0.022
Jamapura	Soil Moisture	T C B	2023-24	LAKSHAMMA	2935	33/*/1A1	250	1.58	0.148
Jamapura	Conservation Activity	Waste Weir	2023-24				2		0.044
Jamapura	Soil Moisture	T C B	2023-24	CHIKKAPPA/Eraballappa	2936	33/*/1B	70.2	0.39	0.041
Jamapura	Conservation Activity	Waste Weir	2023-24						0.000
Jamapura	Soil Moisture	T C B	2023-24	SHIVANNA S/Erabalappa	2937	33/*/1B 39/*/1B 39/*/1B	210.6	1.17	0.124
Jamapura	Conservation Activity	Waste Weir	2023-24				1		0.022
Jamapura	Soil Moisture	T C B	2023-24	REVANNA/MURIGAPPA	2938	33/*/2,34/11	400	2.44	0.236
Jamapura	Conservation Activity	Waste Weir	2023-24				2		0.044
Jamapura	Soil Moisture	T C B	2023-24	ANJINAPPA/Kodappa	2939	33/*/3	142.2	0.79	0.084
Jamapura	Conservation Activity	Waste Weir	2023-24				1		0.022
Jamapura	Soil Moisture	T C B	2023-24	Usha M/Manjappa	2940	34/*/1	131.4	0.73	0.078
Jamapura	Conservation Activity	Waste Weir	2023-24				1		0.022
Jamapura	Soil Moisture	T C B	2023-24	MANJANNA/Murigappa	2941	34/*/10	241.2	1.34	0.142
Jamapura	Conservation Activity	Waste Weir	2023-24				2		0.044
Jamapura	Soil Moisture	T C B	2023-24	NAGAPPA/SIdappa	2942	34/*/12, 98/*/1	81	0.45	0.048
Jamapura	Conservation Activity	Waste Weir	2023-24						0.000
Jamapura	Soil Moisture	T C B	2023-24	THIPPESWAMY/HONNURAPPA	2943	34/*/13,77/*/1A, 77/1b,77/*/4	154.8	0.86	0.091
Jamapura	Conservation Activity	Waste Weir	2023-24				1		0.022
Jamapura	Soil Moisture	T C B	2023-24	Padmakka/B Venkatesha	2944	34/*/2	288	1.6	0.170
Jamapura	Conservation Activity	Waste Weir	2023-24				2		0.044
Jamapura	Soil Moisture	T C B	2023-24	S D BASAVARAJAPPA/Sannadanappa	2945	34/*/3 3/*/4 44/*/1	560	3.48	0.330
Jamapura	Conservation Activity	Waste Weir	2023-24				3		0.067
Jamapura	Soil Moisture	T C B	2023-24	CHANDRAPPA/HONNURAPPA	2946	34/*/6, 98/3	115.2	0.64	0.068
Jamapura	Conservation Activity	Waste Weir	2023-24				1		0.022
Jamapura	Soil Moisture	T C B	2023-24	Bhagyamma/Kalleshappa	2947	34/*/7	171	0.95	0.101
Jamapura	Conservation Activity	Waste Weir	2023-24				1		0.022
Jamapura	Soil Moisture	T C B	2023-24	SHANMUAKAPPA	2948	34/*/9 34/*/5	277.2	1.54	0.164
Jamapura	Conservation Activity	Waste Weir	2023-24				1		0.022
Jamapura	Soil Moisture	T C B	2023-24	B R THIMMAPPA/Ramappa	2949	35/*/1, 82/*/4A, 82/*/4B	369	2.05	0.218

Village Name	Activity Category	Activity Name	Phasing Year	Beneficiary Name	Bene. Code	Survey No.	Proposed Quantity	Unit	Cost (in Lacs)
Jamapura	Conservation Activity	Waste Weir	2023-24				3		0.067
Jamapura	Soil Moisture	T C B	2023-24	SARSWATHI/Venkatesha	2950	36*/1,39*/9	111.6	0.62	0.066
Jamapura	Conservation Activity	Waste Weir	2023-24				1		0.022
Jamapura	Soil Moisture	T C B	2023-24	BASAMMA	2951	35*/3	214.2	1.19	0.126
Jamapura	Conservation Activity	Waste Weir	2023-24				1		0.022
Jamapura	Soil Moisture	T C B	2023-24	JAYAMMA/Ramappa	2952	36*/1	180	1	0.106
Jamapura	Conservation Activity	Waste Weir	2023-24				1		0.022
Jamapura	Soil Moisture	T C B	2021-22	B NARASIMHAPPA/Bhoothappa	2953	37*/1 37*/2 37*/3	162	0.9	0.096
Jamapura	Conservation Activity	Waste Weir	2021-22						0.000
Jamapura	Soil Moisture	T C B	2021-22	THIPPESWAMY/Obalappa	2954	37*/6	52.2	0.29	0.031
Jamapura	Conservation Activity	Waste Weir	2023-24						0.000
Jamapura	Soil Moisture	T C B	2023-24	KARIYAPPA	2955	37*/5	59.4	0.33	0.035
Jamapura	Conservation Activity	Waste Weir	2023-24						0.000
Jamapura	Soil Moisture	T C B	2023-24	NINGAMMA/Bhutappa	2956	37*/7	21.6	0.12	0.013
Jamapura	Conservation Activity	Waste Weir	2023-24						0.000
Jamapura	Soil Moisture	T C B	2023-24	LAKSHMAMMA/Thippaiah	2957	38*/10	36	0.2	0.021
Jamapura	Conservation Activity	Waste Weir	2023-24						0.000
Jamapura	Soil Moisture	T C B	2023-24	PRAEMAKKA	2958	38*/1	61.2	0.34	0.036
Jamapura	Conservation Activity	Waste Weir	2023-24						0.000
Jamapura	Soil Moisture	T C B	2023-24	NEELAMMA/CHANDRAPPA	2959	38*/2 ,41*/5	140.4	0.78	0.083
Jamapura	Conservation Activity	Waste Weir	2023-24				1		0.022
Jamapura	Soil Moisture	T C B	2023-24	Bhimakka/Bnthlappa	2960	39*/1	111.6	0.62	0.066
Jamapura	Conservation Activity	Waste Weir	2023-24				1		0.022
Jamapura	Soil Moisture	T C B	2023-24	SHIVAGANGAMMA/LINGANNA J N	2961	39*/2, 39/3, 75/5, 75/5a1	315	1.75	0.186
Jamapura	Conservation Activity	Waste Weir	2023-24				2		0.044
Jamapura	Soil Moisture	T C B	2023-24	ERANNA/Govindappa	2962	39*/4	81	0.45	0.048
Jamapura	Conservation Activity	Waste Weir	2023-24						0.000
Jamapura	Soil Moisture	T C B	2023-24	THEPAVA	2963	39*/10	48.6	0.27	0.029
Jamapura	Conservation Activity	Waste Weir	2023-24						0.000
Jamapura	Soil Moisture	T C B	2023-24	SHIVANNA/Ningappa	2964	4*/1	153	0.85	0.090
Jamapura	Conservation Activity	Waste Weir	2023-24				1		0.022
Jamapura	Soil Moisture	T C B	2023-24	MALLIKARJUNAPPA V/Virupakshappa	2965	4*/2, 6*/4	325	2.1	0.192
Jamapura	Conservation Activity	Waste Weir	2023-24				2		0.044
Jamapura	Soil Moisture	T C B	2023-24	B L JAYANNA/Lakkappa	2966	4*/3	291.6	1.62	0.172
Jamapura	Conservation Activity	Waste Weir	2023-24				2		0.044
Jamapura	Soil Moisture	T C B	2023-24	CHIDANDA	2967	4*/5	90	0.5	0.053
Jamapura	Conservation Activity	Waste Weir	2023-24						0.000
Jamapura	Soil Moisture	T C B	2023-24	KALLAPPA/KALLAPPA	2968	4*/4	196.2	1.09	0.116
Jamapura	Conservation Activity	Waste Weir	2023-24				1		0.022
Jamapura	Soil Moisture	T C B	2023-24	N S MANJUNATHA/N S Shambulingappa	2969	40*/*	450	2.79	0.266
Jamapura	Conservation Activity	Waste Weir	2023-24				3		0.067
Jamapura	Soil Moisture	T C B	2023-24	THIPAYA	2970	41*/2A	61.2	0.34	0.036
Jamapura	Conservation Activity	Waste Weir	2022-23						0.000



Village Name	Activity Category	Activity Name	Phasing Year	Beneficiary Name	Bene. Code	Survey No.	Proposed Quantity	Unit	Cost (in Lacs)
Jamapura	Soil Moisture	T C B	2022-23	BASAMMA	2971	42*/1	104.4	0.58	0.062
Jamapura	Conservation Activity	Waste Weir	2022-23				1		0.022
Jamapura	Soil Moisture	T C B	2022-23	SUMANGALAMMA/Mallikarjuna	2972	42*/2	171	0.95	0.101
Jamapura	Conservation Activity	Waste Weir	2022-23				1		0.022
Jamapura	Soil Moisture	T C B	2022-23	PARAKASHA	2973	44*/3	61.2	0.34	0.036
Jamapura	Conservation Activity	Waste Weir	2022-23						0.000
Jamapura	Soil Moisture	T C B	2022-23	BASAVARAJAPPA/Nagappa	2974	44*/2	52.2	0.29	0.031
Jamapura	Conservation Activity	Waste Weir	2022-23						0.000
Jamapura	Soil Moisture	T C B	2022-23	RANGAPPA	2975	45*/*	172.8	0.96	0.102
Jamapura	Conservation Activity	Waste Weir	2022-23				1		0.022
Jamapura	Soil Moisture	T C B	2022-23	KALLAPPA/NAGAPPA	2976	46*/*	50.4	0.28	0.030
Jamapura	Conservation Activity	Waste Weir	2022-23						0.000
Jamapura	Soil Moisture	T C B	2022-23	G M MANJAMMA/G S MANJANNA	2977	47*/2	81	0.45	0.048
Jamapura	Conservation Activity	Waste Weir	2022-23						0.000
Jamapura	Soil Moisture	T C B	2022-23	GANAGAMMA	2978	47*/5	64.8	0.36	0.038
Jamapura	Conservation Activity	Waste Weir	2022-23						0.000
Jamapura	Soil Moisture	T C B	2022-23	THIPPESWAMYA	2979	48*/1	226.8	1.26	0.134
Jamapura	Conservation Activity	Waste Weir	2022-23				1		0.022
Jamapura	Soil Moisture	T C B	2022-23	G LAKKAPPA	2980	48*/2	70.2	0.39	0.041
Jamapura	Conservation Activity	Waste Weir	2022-23						0.000
Jamapura	Soil Moisture	T C B	2022-23	RAVICHANDRA G/Govindaraju	2981	49*/2A	72	0.4	0.042
Jamapura	Conservation Activity	Waste Weir	2022-23						0.000
Jamapura	Soil Moisture	T C B	2022-23	G B Dasappa/Balappa	2982	5*/2,85/3	372.6	2.07	0.220
Jamapura	Conservation Activity	Waste Weir	2022-23				3		0.067
Jamapura	Soil Moisture	T C B	2022-23	NAGAMMA/GIDDAPPA	2983	5*/3	172.8	0.96	0.102
Jamapura	Conservation Activity	Waste Weir	2022-23				1		0.022
Jamapura	Soil Moisture	T C B	2022-23	SOWBAGYAMMA/Chandrappa	2984	5*/4	329.4	1.83	0.194
Jamapura	Conservation Activity	Waste Weir	2022-23				2		0.044
Jamapura	Soil Moisture	T C B	2022-23	JG MAHESHA	2985	5*/5	144	0.8	0.085
Jamapura	Conservation Activity	Waste Weir	2022-23				1		0.022
Jamapura	Soil Moisture	T C B	2022-23	BALPPPA	2986	5*/1B	190.8	1.06	0.113
Jamapura	Conservation Activity	Waste Weir	2022-23				1		0.022
Jamapura	Soil Moisture	T C B	2022-23	KATAMMA	2987	5*/1A	226.8	1.26	0.134
Jamapura	Conservation Activity	Waste Weir	2022-23				1		0.022
Jamapura	Soil Moisture	T C B	2022-23	HALASWAMY K/Kallingappa	2988	50*/1 56*/9, 50*/2, 53*/5	153	0.85	0.090
Jamapura	Conservation Activity	Waste Weir	2022-23				1		0.022
Jamapura	Soil Moisture	T C B	2022-23	JAGADEESH M K/Kallingappa	2989	50*/3 53*/4	111.6	0.62	0.066
Jamapura	Conservation Activity	Waste Weir	2022-23				1		0.022
Jamapura	Soil Moisture	T C B	2022-23	HANUMANTHAPPA/Hanumanthappa	2990	51*/1A, 69/1b1,69/1b3	122.4	0.68	0.072
Jamapura	Conservation Activity	Waste Weir	2022-23				1		0.022
Jamapura	Soil Moisture	T C B	2022-23	NINGAPPA T/Thimmappa	2991	51*/3	23.4	0.13	0.014
Jamapura	Conservation Activity	Waste Weir	2022-23						0.000
Jamapura	Soil Moisture	T C B	2022-23	K MAHWSH	2992	52*/1	95.4	0.53	0.056

Village Name	Activity Category	Activity Name	Phasing Year	Beneficiary Name	Bene. Code	Survey No.	Proposed Quantity	Unit	Cost (in Lacs)
Jamapura	Conservation Activity	Waste Weir	2022-23						0.000
Jamapura	Soil Moisture	T C B	2022-23	MARAPPA	2993	52/*/1	52.2	0.29	0.031
Jamapura	Conservation Activity	Waste Weir	2022-23						0.000
Jamapura	Soil Moisture	T C B	2022-23	CHANDRAMMA/BASAPA	2994	53/*/*	72	0.4	0.042
Jamapura	Conservation Activity	Waste Weir	2022-23						0.000
Jamapura	Soil Moisture	T C B	2022-23	Chandrappa/Mahadevappa	2995	54/*/3 54/*/3, 14/*/2, 28/*/8	356.4	1.98	0.210
Jamapura	Conservation Activity	Waste Weir	2022-23				2		0.044
Jamapura	Soil Moisture	T C B	2022-23	NINGAPPA/Murigeppa	2996	55/*/1	59.4	0.33	0.035
Jamapura	Conservation Activity	Waste Weir	2022-23						0.000
Jamapura	Soil Moisture	T C B	2022-23	KALLAPPA/Murigappa	2997	55/*/1	59.4	0.33	0.035
Jamapura	Conservation Activity	Waste Weir	2022-23						0.000
Jamapura	Soil Moisture	T C B	2022-23	SHARANAPPA/Danappa	2998	55/*/2 56/*/14 56/*/2 86/*/1	350	2.27	0.207
Jamapura	Conservation Activity	Waste Weir	2022-23				3		0.067
Jamapura	Soil Moisture	T C B	2022-23	HANUMANTHAPPA P/PATHAPPA	2999	56/*/* 56/*/*	39.6	0.22	0.023
Jamapura	Conservation Activity	Waste Weir	2022-23						0.000
Jamapura	Soil Moisture	T C B	2022-23	THIPPESWAMY/Thimmappa	3000	56/*/*	19.8	0.11	0.012
Jamapura	Conservation Activity	Waste Weir	2022-23						0.000
Jamapura	Soil Moisture	T C B	2022-23	YOGANANDA/GURUBASAPPA	3001	56/*/*, 63/*/3, 96/*/9	117	0.65	0.069
Jamapura	Conservation Activity	Waste Weir	2022-23				1		0.022
Jamapura	Soil Moisture	T C B	2022-23	KALLAPPA/Murigappa	3002	56/*/12 56/*/13	95.4	0.53	0.056
Jamapura	Conservation Activity	Waste Weir	2022-23						0.000
Jamapura	Soil Moisture	T C B	2022-23	NINGAPPA/Murigeppa	3003	56/*/13	34.2	0.19	0.020
Jamapura	Conservation Activity	Waste Weir	2022-23						0.000
Jamapura	Soil Moisture	T C B	2022-23	KALLESHPA/DANAPPA	3004	56/*/15 56/*/12 56/*/11 55/*/3 56/*/11	246.6	1.37	0.145
Jamapura	Conservation Activity	Waste Weir	2022-23				2		0.044
Jamapura	Soil Moisture	T C B	2022-23	GIRIJAMMA/Shankrappa	3005	56/*/3A1	23.4	0.13	0.014
Jamapura	Conservation Activity	Waste Weir	2022-23						0.000
Jamapura	Soil Moisture	T C B	2022-23	THIPPESWAMY/Erappa	3006	56/*/3A3, 56/*/3B 56/*/3AP, 60/*/8C	205.2	1.14	0.121
Jamapura	Conservation Activity	Waste Weir	2022-23				1		0.022
Jamapura	Soil Moisture	T C B	2022-23	G B BADAPPA/balappa	3007	56/*/5	72	0.4	0.042
Jamapura	Conservation Activity	Waste Weir	2022-23						0.000
Jamapura	Soil Moisture	T C B	2022-23	LAKSHMANAPPA/Veerabhadrappa	3008	56/*/8 56/*/8 76/*/1	99	0.55	0.058
Jamapura	Conservation Activity	Waste Weir	2022-23						0.000
Jamapura	Soil Moisture	T C B	2022-23	N Thippeswamy/Ningappa	3009	6/*/3, 6/*/9, 6/*/7	400	2.52	0.236
Jamapura	Conservation Activity	Waste Weir	2022-23				3		0.067
Jamapura	Soil Moisture	T C B	2022-23	N Kalleshi/Ningappa	3010	6/*/5 6/*/8	217.8	1.21	0.129
Jamapura	Conservation Activity	Waste Weir	2022-23				2		0.044

Village Name	Activity Category	Activity Name	Phasing Year	Beneficiary Name	Bene. Code	Survey No.	Proposed Quantity	Unit	Cost (in Lacs)
Jamapura	Soil Moisture	T C B	2022-23	SUJATA/MAHESHA	3011	6*/6	61.2	0.34	0.036
Jamapura	Conservation Activity	Waste Weir	2022-23						0.000
Jamapura	Soil Moisture	T C B	2022-23	HANUMANTHARAYA/Kumaraswamy	3012	60*/10 60*/4B 69*/1A2	75.6	0.42	0.045
Jamapura	Conservation Activity	Waste Weir	2022-23						0.000
Jamapura	Soil Moisture	T C B	2022-23	MALLIKARJUNAPPA J R/Ramanjaneya	3013	60*/12	19.8	0.11	0.012
Jamapura	Conservation Activity	Waste Weir	2021-22						0.000
Jamapura	Soil Moisture	T C B	2021-22	Gowramma L/O Thimmappa	3014	60*/1A,60*/3, 60*/9	205.2	1.14	0.121
Jamapura	Conservation Activity	Waste Weir	2021-22				1		0.022
Jamapura	Soil Moisture	T C B	2021-22	O Thimmappa/B Obalappa	3015	60*/1B	63	0.35	0.037
Jamapura	Conservation Activity	Waste Weir	2021-22						0.000
Jamapura	Soil Moisture	T C B	2021-22	NINGAPPA/Marappa	3016	60*/5	19.8	0.11	0.012
Jamapura	Conservation Activity	Waste Weir	2021-22						0.000
Jamapura	Soil Moisture	T C B	2021-22	Hemanna T R/Ramanna T H	3017	60*/6	39.6	0.22	0.023
Jamapura	Conservation Activity	Waste Weir	2021-22						0.000
Jamapura	Soil Moisture	T C B	2021-22	LAKSHMIDEVAMMA/THIMAPPA	3018	60*/7	39.6	0.22	0.023
Jamapura	Conservation Activity	Waste Weir	2021-22						0.000
Jamapura	Soil Moisture	T C B	2021-22	SANNABADAPPA/KURIGALA SANNABADAPPA	3019	60*/8A	34.2	0.19	0.020
Jamapura	Conservation Activity	Waste Weir	2021-22						0.000
Jamapura	Soil Moisture	T C B	2021-22	DHANANJAY M B/BHIMANNA	3020	61*/1	52.2	0.29	0.031
Jamapura	Conservation Activity	Waste Weir	2021-22						0.000
Jamapura	Soil Moisture	T C B	2021-22	B O MALLIKARJUNA/H Obanna	3021	61*/3	19.8	0.11	0.012
Jamapura	Conservation Activity	Waste Weir	2021-22						0.000
Jamapura	Soil Moisture	T C B	2021-22	Parameshwarappa/Pandurangappa	3022	61*/4B	81	0.45	0.048
Jamapura	Conservation Activity	Waste Weir	2021-22						0.000
Jamapura	Soil Moisture	T C B	2021-22	Bhasakr Obanna Narayana Swamy/Obanna	3023	61*/5, 71*/2, 71*/11	162	0.9	0.096
Jamapura	Conservation Activity	Waste Weir	2021-22				1		0.022
Jamapura	Soil Moisture	T C B	2021-22	B O MANJUNATHA/Obanna	3024	61*/6	27	0.15	0.016
Jamapura	Conservation Activity	Waste Weir	2021-22						0.000
Jamapura	Soil Moisture	T C B	2021-22	SANJEEVAMURTHY B/Obanna	3025	63*/1	95.4	0.53	0.056
Jamapura	Conservation Activity	Waste Weir	2021-22						0.000
Jamapura	Soil Moisture	T C B	2021-22	G B SHIVAKUMAR/G H BHIMAPPA	3026	63*/2, 64*/14, 64*/7A3, 104*/2, 65*/3	250	1.5	0.148
Jamapura	Conservation Activity	Waste Weir	2021-22				2		0.044
Jamapura	Soil Moisture	T C B	2021-22	B R VARALAKSHMI/G B Shivakumar	3027	63*/6	54	0.3	0.032
Jamapura	Conservation Activity	Waste Weir	2021-22						0.000
Jamapura	Soil Moisture	T C B	2021-22	PARVATHAMMA/RAMASWAMY	3028	63*/7 64*/11 64*/17 64*/22	140.4	0.78	0.083
Jamapura	Conservation Activity	Waste Weir	2021-22						0.000
Jamapura	Soil Moisture	T C B	2021-22	THIPPESWAMY/SIDDAPPA	3029	65*/8	18	0.1	0.011
Jamapura	Conservation Activity	Waste Weir	2021-22						0.000
Jamapura	Soil Moisture	T C B	2021-22	NAGARAJ	3030	65*/14	19.8	0.11	0.012

Village Name	Activity Category	Activity Name	Phasing Year	Beneficiary Name	Bene. Code	Survey No.	Proposed Quantity	Unit	Cost (in Lacs)
Jamapura	Conservation Activity	Waste Weir	2021-22						0.000
Jamapura	Soil Moisture	T C B	2021-22	HANUMANTHAPPA T R/RAMMANNA	3031	65*/15	19.8	0.11	0.012
Jamapura	Conservation Activity	Waste Weir	2021-22						0.000
Jamapura	Soil Moisture	T C B	2021-22	OBALAYYA N	3032	66*/11	54	0.3	0.032
Jamapura	Conservation Activity	Waste Weir	2021-22						0.000
Jamapura	Soil Moisture	T C B	2021-22	CHITHRLINGAPP	3033	66*/12	158.4	0.88	0.093
Jamapura	Conservation Activity	Waste Weir	2021-22				1		0.022
Jamapura	Soil Moisture	T C B	2021-22	NARASIMHAPPA/Siddappa	3034	67*/11	73.8	0.41	0.044
Jamapura	Conservation Activity	Waste Weir	2021-22						0.000
Jamapura	Soil Moisture	T C B	2021-22	KAMALAMMA/Ramanna	3035	67*/12	73.8	0.41	0.044
Jamapura	Conservation Activity	Waste Weir	2021-22						0.000
Jamapura	Soil Moisture	T C B	2021-22	LAKSHMIDEVI/HANUMANTHAPPA	3036	68*/11	118.8	0.66	0.070
Jamapura	Conservation Activity	Waste Weir	2021-22				1		0.022
Jamapura	Soil Moisture	T C B	2021-22	NARASIMHAPPA	3037	68*/12	63	0.35	0.037
Jamapura	Conservation Activity	Waste Weir	2021-22						0.000
Jamapura	Soil Moisture	T C B	2021-22	SAVITRAMMA	3038	68*/13	57.6	0.32	0.034
Jamapura	Conservation Activity	Waste Weir	2021-22						0.000
Jamapura	Soil Moisture	T C B	2021-22	B O MALLIKARJUNA/H Obanna	3039	69*/1A1	36	0.2	0.021
Jamapura	Conservation Activity	Waste Weir	2021-22						0.000
Jamapura	Soil Moisture	T C B	2021-22	LAKSHMIDEVAMMA/Hampanna	3040	69*/1B2	34.2	0.19	0.020
Jamapura	Conservation Activity	Waste Weir	2021-22						0.000
Jamapura	Soil Moisture	T C B	2021-22	Thippayya/Muttappa	3041	69*/12	72	0.4	0.042
Jamapura	Conservation Activity	Waste Weir	2021-22						0.000
Jamapura	Soil Moisture	T C B	2021-22	LAKSHMI NARAYANA	3042	69*/1A	36	0.2	0.021
Jamapura	Conservation Activity	Waste Weir	2021-22						0.000
Jamapura	Soil Moisture	T C B	2021-22	BALAMMA/DODDAVEERAPPA	3043	71*/1 71*/7	169.2	0.94	0.100
Jamapura	Conservation Activity	Waste Weir	2021-22						0.000
Jamapura	Soil Moisture	T C B	2021-22	PREMAKKA	3044	71*/6	102.6	0.57	0.061
Jamapura	Conservation Activity	Waste Weir	2021-22				1		0.022
Jamapura	Soil Moisture	T C B	2021-22	Thippeswamy/Katappa	3045	71*/2A2	208.8	1.16	0.123
Jamapura	Conservation Activity	Waste Weir	2021-22				1		0.022
Jamapura	Soil Moisture	T C B	2021-22	CHNDRAPPA/Andeppa	3046	71*/2B	180	1	0.106
Jamapura	Conservation Activity	Waste Weir	2021-22				1		0.022
Jamapura	Soil Moisture	T C B	2021-22	GOVINDAPPA	3047	70*/12	81	0.45	0.048
Jamapura	Conservation Activity	Waste Weir	2021-22						0.000
Jamapura	Soil Moisture	T C B	2021-22	A KARIYAPPA/Hanumanthappa	3048	71*/13	43.2	0.24	0.025
Jamapura	Conservation Activity	Waste Weir	2021-22						0.000
Jamapura	Soil Moisture	T C B	2021-22	RAGHU PATHI	3049	72*/1 75*/5A2	93.6	0.52	0.055
Jamapura	Conservation Activity	Waste Weir	2021-22						0.000
Jamapura	Soil Moisture	T C B	2021-22	OBAMMA	3050	72*/2A 72*/2D	93.6	0.52	0.055
Jamapura	Conservation Activity	Waste Weir	2021-22						0.000
Jamapura	Soil Moisture	T C B	2021-22	PUTTAMMA	3051	72*/2B	37.8	0.21	0.022
Jamapura	Conservation Activity	Waste Weir	2021-22						0.000
Jamapura	Soil Moisture	T C B	2021-22	NARASAPPA	3052	72*/13	43.2	0.24	0.025

Village Name	Activity Category	Activity Name	Phasing Year	Beneficiary Name	Bene. Code	Survey No.	Proposed Quantity	Unit	Cost (in Lacs)
Jamapura	Conservation Activity	Waste Weir	2021-22						0.000
Jamapura	Soil Moisture	T C B	2021-22	BIMAKKA	3053	75/*/1	27	0.15	0.016
Jamapura	Conservation Activity	Waste Weir	2021-22						0.000
Jamapura	Soil Moisture	T C B	2021-22	NAGENDRAPPA/Thimmappa	3054	88/*/4 88/*/4 88/*/7 88/*/8, 12/*/2 12/*/12	260	2.05	0.153
Jamapura	Conservation Activity	Waste Weir	2021-22				3		0.067
Jamapura	Soil Moisture	T C B	2021-22	Raja K/A Kariyappa	3055	30/*/4	72	0.4	0.042
Jamapura	Conservation Activity	Waste Weir	2021-22						0.000
Jamapura	Soil Moisture	T C B	2021-22	Venkatesh/A Kariyappa	3056	30/*/9	72	0.4	0.042
Jamapura	Conservation Activity	Waste Weir	2021-22						0.000
Jamapura	Soil Moisture	T C B	2021-22	Thippakka/D B SHIVAMURTHY	3057	11/*/3	50.4	0.28	0.030
Jamapura	Conservation Activity	Waste Weir	2021-22						0.000
Jamapura	Soil Moisture	T C B	2021-22	Ramanjaneya G H/Hanumanthappa	3058	35/*/3	34.2	0.19	0.020
Jamapura	Conservation Activity	Waste Weir	2021-22						0.000
BOMMAKKANAHALLI	Soil Moisture	T C B	2021-22	OBAMMA/JAYAPPA	3059	9/*/1	293.4	1.63	0.173
BOMMAKKANAHALLI	Conservation Activity	Waste Weir	2021-22				1		0.022
BOMMAKKANAHALLI	Soil Moisture	T C B	2021-22	BOSAMMA/BANGARAPPA	3060	10/*/4	72	0.4	0.042
BOMMAKKANAHALLI	Conservation Activity	Waste Weir	2021-22				0		0.000
BOMMAKKANAHALLI	Soil Moisture	T C B	2021-22	Bangarappa/Basappa	3061	10/*/3	216	1.2	0.127
BOMMAKKANAHALLI	Conservation Activity	Waste Weir	2021-22				1		0.022
BOMMAKKANAHALLI	Soil Moisture	T C B	2021-22	M SUNITHA/M Sunitha	3062	10/*/2	345.6	1.92	0.204
BOMMAKKANAHALLI	Conservation Activity	Waste Weir	2021-22				2		0.044
BOMMAKKANAHALLI	Soil Moisture	T C B	2021-22	SIDDALINGAPPA/BORAPPA	3063	11/*/6	28.8	0.16	0.017
BOMMAKKANAHALLI	Conservation Activity	Waste Weir	2021-22				0		0.000
BOMMAKKANAHALLI	Soil Moisture	T C B	2021-22	G B Narasimha Murthy/Boraiah	3064	11/*/7	57.6	0.32	0.034
BOMMAKKANAHALLI	Conservation Activity	Waste Weir	2021-22				0		0.000
BOMMAKKANAHALLI	Soil Moisture	T C B	2021-22	Bhommagatte Gurappa/Basaiah	3065	11/*/5	117	0.65	0.069
BOMMAKKANAHALLI	Conservation Activity	Waste Weir	2021-22				1		0.022
BOMMAKKANAHALLI	Soil Moisture	T C B	2021-22	RUDRAMUNI O/OBAPPA	3066	11/*/3	329.4	1.83	0.194
BOMMAKKANAHALLI	Conservation Activity	Waste Weir	2021-22				2		0.044
BOMMAKKANAHALLI	Soil Moisture	T C B	2021-22	VENKATESH L/Lakkappa	3067	11/*/4	400	3.11	0.236
BOMMAKKANAHALLI	Conservation Activity	Waste Weir	2021-22				2		0.044
BOMMAKKANAHALLI	Soil Moisture	T C B	2021-22	Papalingappa P/PAPAIAH	3068	12/*/3	322.2	1.79	0.190
BOMMAKKANAHALLI	Conservation Activity	Waste Weir	2021-22				2		0.044
BOMMAKKANAHALLI	Soil Moisture	T C B	2021-22	K N PALAIAH/NINGAPPA	3069	12/*/5	324	1.8	0.191
BOMMAKKANAHALLI	Conservation Activity	Waste Weir	2021-22				2		0.044
BOMMAKKANAHALLI	Soil Moisture	T C B	2021-22	Chandramma/Shamanna T R	3070	12/*/2	324	1.8	0.191
BOMMAKKANAHALLI	Conservation Activity	Waste Weir	2021-22				2		0.044
BOMMAKKANAHALLI	Soil Moisture	T C B	2021-22	Hanumanthappa/Papaiah	3071	12/*/4	510	3.6	0.301
BOMMAKKANAHALLI	Conservation Activity	Waste Weir	2021-22				2		0.044
BOMMAKKANAHALLI	Soil Moisture	T C B	2021-22	IMAMA SAB/JAMAL SAB	3072	13/*/1	347.4	1.93	0.205
BOMMAKKANAHALLI	Conservation Activity	Waste Weir	2021-22				2		0.044
BOMMAKKANAHALLI	Soil Moisture	T C B	2021-22	CHAMAN BI/LATE HONNUR SAB	3073	13/*/2	354.6	1.97	0.209
BOMMAKKANAHALLI	Conservation Activity	Waste Weir	2021-22				2		0.044

Village Name	Activity Category	Activity Name	Phasing Year	Beneficiary Name	Bene. Code	Survey No.	Proposed Quantity	Unit	Cost (in Lacs)
BOMMAKKANAHALLI	Soil Moisture	T C B	2021-22	NARASIMHA A/ANDEPPA	3074	14/*/1	448.2	2.49	0.264
BOMMAKKANAHALLI	Conservation Activity	Waste Weir	2021-22				2		0.044
BOMMAKKANAHALLI	Soil Moisture	T C B	2021-22	Suresha K C/Chandrappa	3075	15/*/3	302.4	1.68	0.178
BOMMAKKANAHALLI	Conservation Activity	Waste Weir	2023-24				2		0.044
BOMMAKKANAHALLI	Soil Moisture	T C B	2023-24	CHIKKAPPA B/BALAPPA	3076	16/*/1	400	2.91	0.236
BOMMAKKANAHALLI	Conservation Activity	Waste Weir	2023-24				2		0.044
BOMMAKKANAHALLI	Soil Moisture	T C B	2023-24	Ningappa b/Balappa	3077	16/*/2	523.8	2.91	0.309
BOMMAKKANAHALLI	Conservation Activity	Waste Weir	2023-24				2		0.044
BOMMAKKANAHALLI	Soil Moisture	T C B	2023-24	Papalingappa/Siddappa	3078	17/*/5, 18/*/8, 19/*/12	144	0.8	0.085
BOMMAKKANAHALLI	Conservation Activity	Waste Weir	2023-24				1		0.022
BOMMAKKANAHALLI	Soil Moisture	T C B	2023-24	PENNAPPA/HONNURAPPA	3079	17/*/1, 19/*/14	207	1.15	0.122
BOMMAKKANAHALLI	Conservation Activity	Waste Weir	2023-24				1		0.022
BOMMAKKANAHALLI	Soil Moisture	T C B	2023-24	O KALLESHA/OBAIAH	3080	18/*/4	108	0.6	0.064
BOMMAKKANAHALLI	Conservation Activity	Waste Weir	2023-24				1		0.022
BOMMAKKANAHALLI	Soil Moisture	T C B	2023-24	Thippeswamy/Kenchappa	3081	19/*/6	108	0.6	0.064
BOMMAKKANAHALLI	Conservation Activity	Waste Weir	2023-24				1		0.022
BOMMAKKANAHALLI	Soil Moisture	T C B	2023-24	Chowdappa/Kenchappa	3082	19/*/6	108	0.6	0.064
BOMMAKKANAHALLI	Conservation Activity	Waste Weir	2023-24				0		0.000
BOMMAKKANAHALLI	Soil Moisture	T C B	2023-24	BASAMMA/A T JAGALURAPPA	3083	19/*/2	171	0.95	0.101
BOMMAKKANAHALLI	Conservation Activity	Waste Weir	2023-24				1		0.022
BOMMAKKANAHALLI	Soil Moisture	T C B	2023-24	SHARANAPPA/LATE NINGAPPA	3084	19/*/1	171	0.95	0.101
BOMMAKKANAHALLI	Conservation Activity	Waste Weir	2023-24				1		0.022
BOMMAKKANAHALLI	Soil Moisture	T C B	2023-24	HANUMANTAPPA/Hanumantappa	3085	19/*/8	208.8	1.16	0.123
BOMMAKKANAHALLI	Conservation Activity	Waste Weir	2023-24				1		0.022
BOMMAKKANAHALLI	Soil Moisture	T C B	2023-24	C B BORAIAH/BASAPPA	3086	19/*/3, 27/*/6	648	3.6	0.382
BOMMAKKANAHALLI	Conservation Activity	Waste Weir	2023-24				2		0.044
BOMMAKKANAHALLI	Soil Moisture	T C B	2023-24	GANGAPPA/ONNURAPPA	3087	19/*/7	380	2.5	0.224
BOMMAKKANAHALLI	Conservation Activity	Waste Weir	2023-24				2		0.044
BOMMAKKANAHALLI	Soil Moisture	T C B	2023-24	PRAMEELA/Nagaraja N	3088	21/*/1 21/*/1	244.8	1.36	0.144
BOMMAKKANAHALLI	Conservation Activity	Waste Weir	2023-24				1		0.022
BOMMAKKANAHALLI	Soil Moisture	T C B	2023-24	OBANNA S B/BASAPPA	3089	21/*/2 21/*/5	262.8	1.46	0.155
BOMMAKKANAHALLI	Conservation Activity	Waste Weir	2023-24				1		0.022
BOMMAKKANAHALLI	Soil Moisture	T C B	2023-24	Sannaborappa/Boraiah	3090	22/*/*	540	3.95	0.319
BOMMAKKANAHALLI	Conservation Activity	Waste Weir	2023-24				2		0.044
BOMMAKKANAHALLI	Soil Moisture	T C B	2023-24	BASAVARAJAPPA P B/Patelaboraiah	3091	23/*/8, 23/*/6, 28/*/8	347.4	1.93	0.205
BOMMAKKANAHALLI	Conservation Activity	Waste Weir	2023-24				2		0.044
BOMMAKKANAHALLI	Soil Moisture	T C B	2023-24	HANUMANTHAMMA/SIDDLIGAPPA	3092	23/*/10	77.4	0.43	0.046
BOMMAKKANAHALLI	Conservation Activity	Waste Weir	2023-24				0		0.000
BOMMAKKANAHALLI	Soil Moisture	T C B	2023-24	B Mahesha/Boranna	3093	23/*/2A1	133.2	0.74	0.079
BOMMAKKANAHALLI	Conservation Activity	Waste Weir	2023-24				1		0.022
BOMMAKKANAHALLI	Soil Moisture	T C B	2023-24	G BASAVARAJA/OBAIAH	3094	23/*/* 23/*/*	266.4	1.48	0.157
BOMMAKKANAHALLI	Conservation Activity	Waste Weir	2023-24				1		0.022
BOMMAKKANAHALLI	Soil Moisture	T C B	2023-24	Nagendrappa/Kuri Obaiah	3095	23/*/2A2	151.2	0.84	0.089

Village Name	Activity Category	Activity Name	Phasing Year	Beneficiary Name	Bene. Code	Survey No.	Proposed Quantity	Unit	Cost (in Lacs)
BOMMAKKANAHALLI	Conservation Activity	Waste Weir	2023-24				1		0.022
BOMMAKKANAHALLI	Soil Moisture	T C B	2023-24	KRISHNAMURTHI/BORAIAH	3096	23/*/1	244.8	1.36	0.144
BOMMAKKANAHALLI	Conservation Activity	Waste Weir	2023-24				1		0.022
BOMMAKKANAHALLI	Soil Moisture	T C B	2023-24	THIPPESWAMI/BORAYYA	3097	23/*/7	250.2	1.39	0.148
BOMMAKKANAHALLI	Conservation Activity	Waste Weir	2023-24				1		0.022
BOMMAKKANAHALLI	Soil Moisture	T C B	2023-24	SIDDAPPA/OBAIAH	3098	25/*/3	52.2	0.29	0.031
BOMMAKKANAHALLI	Conservation Activity	Waste Weir	2023-24				0		0.000
BOMMAKKANAHALLI	Soil Moisture	T C B	2023-24	THIPPESWAMI/Palayya	3099	26/*/*	420	3.24	0.248
BOMMAKKANAHALLI	Conservation Activity	Waste Weir	2023-24				2		0.044
BOMMAKKANAHALLI	Soil Moisture	T C B	2023-24	OBANNA S B/BASAPPA	3100	27/*/2	46.8	0.26	0.028
BOMMAKKANAHALLI	Conservation Activity	Waste Weir	2023-24				0		0.000
BOMMAKKANAHALLI	Soil Moisture	T C B	2023-24	THIPPESWAMY/Thippeswamy	3101	27/*/3	52.2	0.29	0.031
BOMMAKKANAHALLI	Conservation Activity	Waste Weir	2023-24				0		0.000
BOMMAKKANAHALLI	Soil Moisture	T C B	2023-24	Thippeswamy/Bosayya	3102	28/*/9	43.2	0.24	0.025
BOMMAKKANAHALLI	Conservation Activity	Waste Weir	2023-24				0		0.000
BOMMAKKANAHALLI	Soil Moisture	T C B	2023-24	KRISHNAMURTHI/BORAIAH	3103	28/*/6	43.2	0.24	0.025
BOMMAKKANAHALLI	Conservation Activity	Waste Weir	2023-24				0		0.000
BOMMAKKANAHALLI	Soil Moisture	T C B	2023-24	BASAVARAJAPPA/OBAIAH	3104	28/*/4	84.6	0.47	0.050
BOMMAKKANAHALLI	Conservation Activity	Waste Weir	2023-24				0		0.000
BOMMAKKANAHALLI	Soil Moisture	T C B	2023-24	Narasimhamurthy P/PAPAIAH	3105	28/*/2	338.4	1.88	0.200
BOMMAKKANAHALLI	Conservation Activity	Waste Weir	2023-24				2		0.044
BOMMAKKANAHALLI	Soil Moisture	T C B	2023-24	PAPANAIK/PAPAIAH	3106	28/*/7	338.4	1.88	0.200
BOMMAKKANAHALLI	Conservation Activity	Waste Weir	2023-24				2		0.044
BOMMAKKANAHALLI	Soil Moisture	T C B	2023-24	CHANDRAPPA S B/BOARIAHA	3107	28/*/1	890	6.37	0.525
BOMMAKKANAHALLI	Conservation Activity	Waste Weir	2023-24				4		0.089
BOMMAKKANAHALLI	Soil Moisture	T C B	2023-24	AJJAPPA	3108	9/*/5	144	0.8	0.085
BOMMAKKANAHALLI	Conservation Activity	Waste Weir	2023-24				1		0.022
BOMMAKKANAHALLI	Soil Moisture	T C B	2023-24	CHANNAYYA	3109	9/*/2	113.4	0.63	0.067
BOMMAKKANAHALLI	Conservation Activity	Waste Weir	2023-24				1		0.022
BOMMAKKANAHALLI	Soil Moisture	T C B	2023-24	NAGARAJAPPA	3110	9/*/2	111.6	0.62	0.066
BOMMAKKANAHALLI	Conservation Activity	Waste Weir	2023-24				1		0.022
BOMMAKKANAHALLI	Soil Moisture	T C B	2023-24	BOMMAYYA	3111	9/*/3	118.8	0.66	0.070
BOMMAKKANAHALLI	Conservation Activity	Waste Weir	2023-24				1		0.022
BOMMAKKANAHALLI	Soil Moisture	T C B	2023-24	SURAYYA	3112	9/*/4	109.8	0.61	0.065
BOMMAKKANAHALLI	Conservation Activity	Waste Weir	2023-24				0		0.000
BOMMAKKANAHALLI	Soil Moisture	T C B	2023-24	MAHABALESWARA	3113	10/*/1 11/*/1	223.2	1.24	0.132
BOMMAKKANAHALLI	Conservation Activity	Waste Weir	2023-24				1		0.022
BOMMAKKANAHALLI	Soil Moisture	T C B	2023-24	L GOVINDARAJ	3114	11/*/8	420	3.11	0.248
BOMMAKKANAHALLI	Conservation Activity	Waste Weir	2023-24				3		0.067
BOMMAKKANAHALLI	Soil Moisture	T C B	2023-24	HANUMAKKA	3115	11/*/2	210	1.88	0.124
BOMMAKKANAHALLI	Conservation Activity	Waste Weir	2023-24				1		0.022
BOMMAKKANAHALLI	Soil Moisture	T C B	2023-24	NAGENDRAMMA	3116	12/*/1	205.2	1.14	0.121
BOMMAKKANAHALLI	Conservation Activity	Waste Weir	2023-24				1		0.022
BOMMAKKANAHALLI	Soil Moisture	T C B	2023-24	SHAKINA BI	3117	13/*/3	410	3.88	0.242

Village Name	Activity Category	Activity Name	Phasing Year	Beneficiary Name	Bene. Code	Survey No.	Proposed Quantity	Unit	Cost (in Lacs)
BOMMAKKANAHALLI	Conservation Activity	Waste Weir	2023-24				3		0.067
BOMMAKKANAHALLI	Soil Moisture	T C B	2023-24	THIPPAYYA	3118	14/*/2	459	2.55	0.271
BOMMAKKANAHALLI	Conservation Activity	Waste Weir	2023-24				2		0.044
BOMMAKKANAHALLI	Soil Moisture	T C B	2023-24	THIPPAMMA	3119	15/*/2	302.4	1.68	0.178
BOMMAKKANAHALLI	Conservation Activity	Waste Weir	2023-24				2		0.044
BOMMAKKANAHALLI	Soil Moisture	T C B	2023-24	THIPPESWAMYA	3120	15/*/1	302.4	1.68	0.178
BOMMAKKANAHALLI	Conservation Activity	Waste Weir	2023-24				2		0.044
BOMMAKKANAHALLI	Soil Moisture	T C B	2023-24	HALAPPA	3121	15/*/4	302.4	1.68	0.178
BOMMAKKANAHALLI	Conservation Activity	Waste Weir	2023-24				2		0.044
BOMMAKKANAHALLI	Soil Moisture	T C B	2023-24	G T MAHABALESWRA	3122	17/*/2 17/*/3 17/*/6 18/*/2	850	5.91	0.502
BOMMAKKANAHALLI	Conservation Activity	Waste Weir	2023-24				4		0.089
BOMMAKKANAHALLI	Soil Moisture	T C B	2023-24	BORAMMA	3123	17/*/4	39.6	0.22	0.023
BOMMAKKANAHALLI	Conservation Activity	Waste Weir	2023-24				0		0.000
BOMMAKKANAHALLI	Soil Moisture	T C B	2023-24	JOGAPPA	3124	18/*/3	108	0.6	0.064
BOMMAKKANAHALLI	Conservation Activity	Waste Weir	2023-24				1		0.022
BOMMAKKANAHALLI	Soil Moisture	T C B	2023-24	G T SUDHU	3125	19/*/5	306	1.7	0.181
BOMMAKKANAHALLI	Conservation Activity	Waste Weir	2023-24				2		0.044
BOMMAKKANAHALLI	Soil Moisture	T C B	2023-24	OBAYYA	3126	19/*/4	288	1.6	0.170
BOMMAKKANAHALLI	Conservation Activity	Waste Weir	2023-24				2		0.044
BOMMAKKANAHALLI	Soil Moisture	T C B	2023-24	KENCHAPPA	3127	19/*/10	126	0.7	0.074
BOMMAKKANAHALLI	Conservation Activity	Waste Weir	2023-24				1		0.022
BOMMAKKANAHALLI	Soil Moisture	T C B	2023-24	BORAMMA	3128	19/*/13	25.2	0.14	0.015
BOMMAKKANAHALLI	Conservation Activity	Waste Weir	2023-24				0		0.000
BOMMAKKANAHALLI	Soil Moisture	T C B	2023-24	BORAYYA	3129	19/*/11	122.4	0.68	0.072
BOMMAKKANAHALLI	Conservation Activity	Waste Weir	2023-24				1		0.022
BOMMAKKANAHALLI	Soil Moisture	T C B	2023-24	OBAMMA	3130	21/*/3	235.8	1.31	0.139
BOMMAKKANAHALLI	Conservation Activity	Waste Weir	2023-24				2		0.044
BOMMAKKANAHALLI	Soil Moisture	T C B	2023-24	BASAPPA	3131	21/*/4	133.2	0.74	0.079
BOMMAKKANAHALLI	Conservation Activity	Waste Weir	2023-24				1		0.022
BOMMAKKANAHALLI	Soil Moisture	T C B	2023-24	DEVENDRAPPA	3132	23/*/9	75.6	0.42	0.045
BOMMAKKANAHALLI	Conservation Activity	Waste Weir	2023-24				0		0.000
BOMMAKKANAHALLI	Soil Moisture	T C B	2023-24	THIPPAYYA	3133	23/*/4	380	2.6	0.224
BOMMAKKANAHALLI	Conservation Activity	Waste Weir	2023-24				2		0.044
BOMMAKKANAHALLI	Soil Moisture	T C B	2023-24	SANNAKKA	3134	23/*/2B	77.4	0.43	0.046
BOMMAKKANAHALLI	Conservation Activity	Waste Weir	2023-24				0		0.000
BOMMAKKANAHALLI	Soil Moisture	T C B	2023-24	CHANDRAPPA	3135	24/*/* 24/*/* 24/*/*	850	5.97	0.502
BOMMAKKANAHALLI	Conservation Activity	Waste Weir	2023-24				4		0.089
BOMMAKKANAHALLI	Soil Moisture	T C B	2023-24	SIDDALINGAYYA	3136	24/*/*	167.4	0.93	0.099
BOMMAKKANAHALLI	Conservation Activity	Waste Weir	2023-24				1		0.022
BOMMAKKANAHALLI	Soil Moisture	T C B	2023-24	SIDDAPPA	3137	23/*/*	131.4	0.73	0.078
BOMMAKKANAHALLI	Conservation Activity	Waste Weir	2023-24				1		0.022
BOMMAKKANAHALLI	Soil Moisture	T C B	2023-24	OBAMMA	3138	25/*/1	234	1.3	0.138
BOMMAKKANAHALLI	Conservation Activity	Waste Weir	2023-24				2		0.044



Village Name	Activity Category	Activity Name	Phasing Year	Beneficiary Name	Bene. Code	Survey No.	Proposed Quantity	Unit	Cost (in Lacs)
BOMMAKKANAHALLI	Soil Moisture	T C B	2023-24	THIMMANNA	3139	25/*2 25/*3	478.8	2.66	0.282
BOMMAKKANAHALLI	Conservation Activity	Waste Weir	2023-24				2		0.044
BOMMAKKANAHALLI	Soil Moisture	T C B	2023-24	SURAYYA	3140	25/*1	21.6	0.12	0.013
BOMMAKKANAHALLI	Conservation Activity	Waste Weir	2023-24				0		0.000
BOMMAKKANAHALLI	Soil Moisture	T C B	2023-24	KENCHAPPA	3141	28/*4	171	0.95	0.101
BOMMAKKANAHALLI	Conservation Activity	Waste Weir	2023-24				1		0.022
BOMMAKKANAHALLI	Soil Moisture	T C B	2023-24	CHANDRAMMA	3142	28/*5	149.4	0.83	0.088
BOMMAKKANAHALLI	Conservation Activity	Waste Weir	2023-24				1		0.022
BOMMAKKANAHALLI	Soil Moisture	T C B	2023-24	CHDAMMA	3143	28/*5	149.4	0.83	0.088
BOMMAKKANAHALLI	Conservation Activity	Waste Weir	2023-24				1		0.022
JAMAPURA	Soil Moisture	T C B	2023-24	D THIPPESWAMY/LATE DASAPPA	3144	22/*1	144	0.8	0.085
JAMAPURA	Conservation Activity	Waste Weir	2023-24				1		0.022
JAMAPURA	Soil Moisture	T C B	2023-24	RANGASWAMY C/CHIKKAPPA	3145	22/*3	216	1.2	0.127
JAMAPURA	Conservation Activity	Waste Weir	2023-24				2		0.044
JAMAPURA	Soil Moisture	T C B	2023-24	Mahadevappa/Kallappa	3146	22/*4	154.8	0.86	0.091
JAMAPURA	Conservation Activity	Waste Weir	2023-24				1		0.022
JAMAPURA	Soil Moisture	T C B	2023-24	NINGAPPA/Kallappa K	3147	22/*5	380	2.46	0.224
JAMAPURA	Conservation Activity	Waste Weir	2023-24				3		0.067
JAMAPURA	Soil Moisture	T C B	2023-24	YASHODA N B/KALLAPPA S D	3148	22/*6	144	0.8	0.085
JAMAPURA	Conservation Activity	Waste Weir	2023-24				1		0.022
JAMAPURA	Soil Moisture	T C B	2023-24	Jairam J R/Rangappa B R	3149	26/*1	162	0.9	0.096
JAMAPURA	Conservation Activity	Waste Weir	2023-24				1		0.022
JAMAPURA	Soil Moisture	T C B	2023-24	J S NAGABHUSHANA/SHARANAPPA	3150	26/*2, 27/**	480	3	0.283
JAMAPURA	Conservation Activity	Waste Weir	2023-24				3		0.067
JAMAPURA	Soil Moisture	T C B	2023-24	B R RANGAPPA/RAMAPPA	3151	26/*3, 82/*1A1, 82/*2, 82/*7, 84/*4	651.6	3.62	0.384
JAMAPURA	Conservation Activity	Waste Weir	2023-24				3		0.067
JAMAPURA	Soil Moisture	T C B	2023-24	CHANDRAMMA/BASAPA	3152	27/**	144	0.8	0.085
JAMAPURA	Conservation Activity	Waste Weir	2023-24				1		0.022
JAMAPURA	Soil Moisture	T C B	2023-24	KALLAPPA/MAHADEVAPPA	3153	27/**	172.8	0.96	0.102
JAMAPURA	Conservation Activity	Waste Weir	2023-24				1		0.022
JAMAPURA	Soil Moisture	T C B	2023-24	Thippeswamy C/Chowdappa	3154	28/*2	162	0.9	0.096
JAMAPURA	Conservation Activity	Waste Weir	2023-24				1		0.022
JAMAPURA	Soil Moisture	T C B	2023-24	MARAKKA/Lakkappa	3155	28/*3	176.4	0.98	0.104
JAMAPURA	Conservation Activity	Waste Weir	2023-24				1		0.022
JAMAPURA	Soil Moisture	T C B	2023-24	nagaraja/HANUMANTHAPPA	3156	28/*4	72	0.4	0.042
JAMAPURA	Conservation Activity	Waste Weir	2023-24						0.000
JAMAPURA	Soil Moisture	T C B	2023-24	KARIYAPPA/Buthappa	3157	28/*5 28/*7	216	1.2	0.127
JAMAPURA	Conservation Activity	Waste Weir	2023-24				2		0.044
JAMAPURA	Soil Moisture	T C B	2021-22	BASAVARAJAPPA/Bhuthappa	3158	28/*6	131.4	0.73	0.078
JAMAPURA	Conservation Activity	Waste Weir	2021-22				1		0.022
JAMAPURA	Soil Moisture	T C B	2021-22	Chandrappa/Mahadevappa	3159	28/*8	108	0.6	0.064
JAMAPURA	Conservation Activity	Waste Weir	2021-22				1		0.022

Village Name	Activity Category	Activity Name	Phasing Year	Beneficiary Name	Bene. Code	Survey No.	Proposed Quantity	Unit	Cost (in Lacs)
JAMAPURA	Soil Moisture	T C B	2021-22	SAKAMMA/Kallappa	3160	29/*/1	36	0.2	0.021
JAMAPURA	Conservation Activity	Waste Weir	2021-22						0.000
JAMAPURA	Soil Moisture	T C B	2021-22	MALLAPPA	3161	29/*/* 29/*/*	248.4	1.38	0.147
JAMAPURA	Conservation Activity	Waste Weir	2021-22				2		0.044
JAMAPURA	Soil Moisture	T C B	2021-22	KARIYAPPA	3162	29/*/*	118.8	0.66	0.070
JAMAPURA	Conservation Activity	Waste Weir	2023-24				1		0.022
JAMAPURA	Soil Moisture	T C B	2023-24	C BASAVARAJAPPA/Chindappa	3163	29/*/1 86/*/3 29/*/1	97.2	0.54	0.057
JAMAPURA	Conservation Activity	Waste Weir	2023-24						0.000
JAMAPURA	Soil Moisture	T C B	2023-24	SHIVAKUMARA C/Chindappa	3164	29/*/1 29/*/1 86/*/4	108	0.6	0.064
JAMAPURA	Conservation Activity	Waste Weir	2023-24						0.000
JAMAPURA	Soil Moisture	T C B	2023-24	PUTTAMMA/Basavarajappa	3165	30/*/1	216	1.2	0.127
JAMAPURA	Conservation Activity	Waste Weir	2023-24				2		0.044
JAMAPURA	Soil Moisture	T C B	2023-24	K MANJANNA/KALLAPPA	3166	30/*/5	380	2.26	0.224
JAMAPURA	Conservation Activity	Waste Weir	2023-24				3		0.067
JAMAPURA	Soil Moisture	T C B	2023-24	MAHADEVAPPA	3167	30/*/7	72	0.4	0.042
JAMAPURA	Conservation Activity	Waste Weir	2023-24						0.000
JAMAPURA	Soil Moisture	T C B	2023-24	MARAKKA	3168	30/*/2	72	0.4	0.042
JAMAPURA	Conservation Activity	Waste Weir	2023-24						0.000
JAMAPURA	Soil Moisture	T C B	2023-24	GIRIJAMMA/Shankrappa	3169	30/*/4	216	1.2	0.127
JAMAPURA	Conservation Activity	Waste Weir	2023-24				1		0.022
JAMAPURA	Soil Moisture	T C B	2023-24	BHAGYAMMA/LINGARAJA	3170	30/*/6	156.6	0.87	0.092
JAMAPURA	Conservation Activity	Waste Weir	2023-24				1		0.022
JAMAPURA	Soil Moisture	T C B	2023-24	G H HULIKUNTEPPA/SANNA HOLEYAPPA	3171	64/*/1, 112/*/4	322.2	1.79	0.190
JAMAPURA	Conservation Activity	Waste Weir	2023-24				2		0.044
JAMAPURA	Soil Moisture	T C B	2023-24	KRISHNAMMA/Lokeshappa	3172	64/*/12 97/*/2 64/*/4 64/*/21	127.8	0.71	0.075
JAMAPURA	Conservation Activity	Waste Weir	2023-24				1		0.022
JAMAPURA	Soil Moisture	T C B	2023-24	G B SHIVAKUMAR/G H BHIMAPPA	3173	64/*/14 64/*/7A3	99	0.55	0.058
JAMAPURA	Conservation Activity	Waste Weir	2023-24						0.000
JAMAPURA	Soil Moisture	T C B	2023-24	Nagaraju g p/Papanna	3174	64/*/15	95.4	0.53	0.056
JAMAPURA	Conservation Activity	Waste Weir	2023-24						0.000
JAMAPURA	Soil Moisture	T C B	2023-24	RANGASWAMY/KUMARASWAMY	3175	64/*/16	120.6	0.67	0.071
JAMAPURA	Conservation Activity	Waste Weir	2023-24				1		0.022
JAMAPURA	Soil Moisture	T C B	2023-24	G A Chandrashekarappa/G Anjaneya	3176	64/*/19	88.2	0.49	0.052
JAMAPURA	Conservation Activity	Waste Weir	2023-24						0.000
JAMAPURA	Soil Moisture	T C B	2023-24	PARVATHAMMA/RAMASWAMY	3177	64/*/17 64/*/11,, 64/*/22	95.4	0.53	0.056
JAMAPURA	Conservation Activity	Waste Weir	2023-24						0.000
JAMAPURA	Soil Moisture	T C B	2023-24	T KUMARA SWAMY/THIPPAYYA	3178	64/*/5 , 64/*/6, 110/*/1, 110/*/2, 119/*/7	290	2	0.171
JAMAPURA	Conservation Activity	Waste Weir	2023-24				1		0.022

Village Name	Activity Category	Activity Name	Phasing Year	Beneficiary Name	Bene. Code	Survey No.	Proposed Quantity	Unit	Cost (in Lacs)
JAMAPURA	Soil Moisture	T C B	2023-24	VIJAYALAKSHMI/Vishvanatha	3179	64*/7A1	72	0.4	0.042
JAMAPURA	Conservation Activity	Waste Weir	2023-24						0.000
JAMAPURA	Soil Moisture	T C B	2023-24	RAJANNA G H	3180	64*/7A2	72	0.4	0.042
JAMAPURA	Conservation Activity	Waste Weir	2023-24						0.000
JAMAPURA	Soil Moisture	T C B	2023-24	G A Chandrashekarappa/G Anjaneya	3181	64*/7B	343.8	1.91	0.203
JAMAPURA	Conservation Activity	Waste Weir	2023-24				2		0.044
JAMAPURA	Soil Moisture	T C B	2023-24	VENKATESH G T/Thimmappa	3182	64*/9	124.2	0.69	0.073
JAMAPURA	Conservation Activity	Waste Weir	2023-24				1		0.022
JAMAPURA	Soil Moisture	T C B	2023-24	THIPPESWAMY/HONNURAPPA	3183	77*/1A, 77*/1B, 77*/14	104.4	0.58	0.062
JAMAPURA	Conservation Activity	Waste Weir	2023-24				1		0.022
JAMAPURA	Soil Moisture	T C B	2023-24	S J Thippeswamy/S JAYANNA	3184	77*/2, 77*/3, 119*/5	309.6	1.72	0.183
JAMAPURA	Conservation Activity	Waste Weir	2023-24				2		0.044
JAMAPURA	Soil Moisture	T C B	2023-24	JANAKAMMA/Lakkappa	3185	78*/*	350	2.33	0.207
JAMAPURA	Conservation Activity	Waste Weir	2023-24				3		0.067
JAMAPURA	Soil Moisture	T C B	2023-24	DHANANJAYA/Seetharamappa	3186	79*/*	320.4	1.78	0.189
JAMAPURA	Conservation Activity	Waste Weir	2023-24				2		0.044
JAMAPURA	Soil Moisture	T C B	2023-24	VENKATESHA/BHEEMAPPA	3187	80*/*, , 82*/4C 81*/1, 84*/3	493.2	2.74	0.291
JAMAPURA	Conservation Activity	Waste Weir	2023-24				3		0.067
JAMAPURA	Soil Moisture	T C B	2023-24	Ramalingappa K/Kallappa	3188	81*/2, 84*/9	268.2	1.49	0.158
JAMAPURA	Conservation Activity	Waste Weir	2023-24				2		0.044
JAMAPURA	Soil Moisture	T C B	2023-24	NAGARTHNAMMA	3189	82*/1A2 82*/1B	151.2	0.84	0.089
JAMAPURA	Conservation Activity	Waste Weir	2023-24				1		0.022
JAMAPURA	Soil Moisture	T C B	2023-24	THIMMAKK	3190	82*/5 84*/2 84*/1 118*/1	350	2.39	0.207
JAMAPURA	Conservation Activity	Waste Weir	2023-24				3		0.067
JAMAPURA	Soil Moisture	T C B	2023-24	SAROJAMMA	3191	82*/3	59.4	0.33	0.035
JAMAPURA	Conservation Activity	Waste Weir	2023-24						0.000
JAMAPURA	Soil Moisture	T C B	2023-24	B R THIMMAPPA/Ramappa	3192	85*/2 82*/4A 82*/6 82*/4B	423	2.35	0.250
JAMAPURA	Conservation Activity	Waste Weir	2023-24				1		0.022
JAMAPURA	Soil Moisture	T C B	2023-24	BALAPPA B/Balappa	3193	83*/1 83*/2 89*/6	338.4	1.88	0.200
JAMAPURA	Conservation Activity	Waste Weir	2023-24				2		0.044
JAMAPURA	Soil Moisture	T C B	2023-24	ANAJI NINGAPPA	3194	84*/7	46.8	0.26	0.028
JAMAPURA	Conservation Activity	Waste Weir	2023-24						0.000
JAMAPURA	Soil Moisture	T C B	2023-24	Lakshmana K/KALLAPPA	3195	84*/8	216	1.2	0.127
JAMAPURA	Conservation Activity	Waste Weir	2023-24				1		0.022
JAMAPURA	Soil Moisture	T C B	2023-24	SHARANAYYA	3196	85*/6	72	0.4	0.042
JAMAPURA	Conservation Activity	Waste Weir	2021-22						0.000
JAMAPURA	Soil Moisture	T C B	2021-22	BASAVARAJIAH/CHANNABASAVIAH	3197	85*/4	72	0.4	0.042
JAMAPURA	Conservation Activity	Waste Weir	2021-22						0.000
JAMAPURA	Soil Moisture	T C B	2023-24	M C KARIBASIAH/CHANNABASAVIAH	3198	85*/5	72	0.4	0.042

Village Name	Activity Category	Activity Name	Phasing Year	Beneficiary Name	Bene. Code	Survey No.	Proposed Quantity	Unit	Cost (in Lacs)
JAMAPURA	Conservation Activity	Waste Weir	2023-24						0.000
JAMAPURA	Soil Moisture	T C B	2023-24	PATEL BHIMAPPA	3199	85/*/1	72	0.4	0.042
JAMAPURA	Conservation Activity	Waste Weir	2023-24						0.000
JAMAPURA	Soil Moisture	T C B	2023-24	Y T DEVENDRAPPA	3200	86/*/8	63	0.35	0.037
JAMAPURA	Conservation Activity	Waste Weir	2023-24						0.000
JAMAPURA	Soil Moisture	T C B	2023-24	SHARANAPPA/Thimmappa	3201	86/*/1	61.2	0.34	0.036
JAMAPURA	Conservation Activity	Waste Weir	2023-24						0.000
JAMAPURA	Soil Moisture	T C B	2023-24	D N Gayithri devi/NINGAPPA	3202	86/*/2	61.2	0.34	0.036
JAMAPURA	Conservation Activity	Waste Weir	2023-24						0.000
JAMAPURA	Soil Moisture	T C B	2023-24	KALLAPPA/Chindappa	3203	86/*/5	66.6	0.37	0.039
JAMAPURA	Conservation Activity	Waste Weir	2023-24						0.000
JAMAPURA	Soil Moisture	T C B	2023-24	MANJAMMA/Mahadevappa	3204	86/*/6	61.2	0.34	0.036
JAMAPURA	Conservation Activity	Waste Weir	2023-24						0.000
JAMAPURA	Soil Moisture	T C B	2023-24	KALLAPPA/Thimmappa	3205	86/*/7	61.2	0.34	0.036
JAMAPURA	Conservation Activity	Waste Weir	2023-24						0.000
JAMAPURA	Soil Moisture	T C B	2023-24	Nagendrappa/Huccaborayya	3206	87/*/*	18	0.1	0.011
JAMAPURA	Conservation Activity	Waste Weir	2023-24						0.000
JAMAPURA	Soil Moisture	T C B	2023-24	Pamma/Soddahanumanthappa	3207	87/*/*, 88/*/1	162	0.9	0.096
JAMAPURA	Conservation Activity	Waste Weir	2023-24				1		0.022
JAMAPURA	Soil Moisture	T C B	2023-24	THIMMAKKA/THIMMAKKA	3208	88/*/2A1	72	0.4	0.042
JAMAPURA	Conservation Activity	Waste Weir	2023-24						0.000
JAMAPURA	Soil Moisture	T C B	2023-24	Shashikal/Hanumanthappa N	3209	88/*/2A2	243	1.35	0.143
JAMAPURA	Conservation Activity	Waste Weir	2023-24				2		0.044
JAMAPURA	Soil Moisture	T C B	2023-24	Bhagyamma/Nagappa	3210	88/*/2A3	216	1.2	0.127
JAMAPURA	Conservation Activity	Waste Weir	2023-24				2		0.044
JAMAPURA	Soil Moisture	T C B	2023-24	Nagappa/Sannahanumanthappa	3211	88/*/2A4	216	1.2	0.127
JAMAPURA	Conservation Activity	Waste Weir	2023-24				2		0.044
JAMAPURA	Soil Moisture	T C B	2023-24	Rajamma/Halappa	3212	88/*/2B1	290	1.89	0.171
JAMAPURA	Conservation Activity	Waste Weir	2023-24				2		0.044
JAMAPURA	Soil Moisture	T C B	2023-24	parvathamma	3213	88/*/10	72	0.4	0.042
JAMAPURA	Conservation Activity	Waste Weir	2023-24						0.000
JAMAPURA	Soil Moisture	T C B	2022-23	katte basappa	3214	88/*/11	144	0.8	0.085
JAMAPURA	Conservation Activity	Waste Weir	2022-23				1		0.022
JAMAPURA	Soil Moisture	T C B	2022-23	NARASIMHARAJU H/HANUMANTHAPPA	3215	88/*/2B2	172.8	0.96	0.102
JAMAPURA	Conservation Activity	Waste Weir	2022-23				1		0.022
JAMAPURA	Soil Moisture	T C B	2022-23	NARASIMHAPPA/HUCCHOBAYYA	3216	88/*/4	201.6	1.12	0.119
JAMAPURA	Conservation Activity	Waste Weir	2022-23				2		0.044
JAMAPURA	Soil Moisture	T C B	2022-23	NAGENDRAPPA/Thimmappa	3217	88/*/4 88/*/4 88/*/7 88/*/8	217.8	1.21	0.129
JAMAPURA	Conservation Activity	Waste Weir	2022-23				2		0.044
JAMAPURA	Soil Moisture	T C B	2022-23	SANNAHANUMANTHAPPA/SANNAHANUMANTHAPPA	3218	88/*/5 88/*/3 87/*/* 88/*/6	217.8	1.21	0.129
JAMAPURA	Conservation Activity	Waste Weir	2022-23				2		0.044
JAMAPURA	Soil Moisture	T C B	2022-23	BORAMMA/Boramma	3219	88/*/9	172.8	0.96	0.102
JAMAPURA	Conservation Activity	Waste Weir	2022-23				1		0.022

Village Name	Activity Category	Activity Name	Phasing Year	Beneficiary Name	Bene. Code	Survey No.	Proposed Quantity	Unit	Cost (in Lacs)
JAMAPURA	Soil Moisture	T C B	2022-23	MEENAKSHI/Thippeswamy	3220	89/*/1	230.4	1.28	0.136
JAMAPURA	Conservation Activity	Waste Weir	2022-23				2		0.044
JAMAPURA	Soil Moisture	T C B	2022-23	KAMALAMMA/Ramanna	3221	89/*/2	230.4	1.28	0.136
JAMAPURA	Conservation Activity	Waste Weir	2022-23				1		0.022
JAMAPURA	Soil Moisture	T C B	2022-23	CHIKKAPPA/Eraballappa	3222	89/*/4	50.4	0.28	0.030
JAMAPURA	Conservation Activity	Waste Weir	2022-23						0.000
JAMAPURA	Soil Moisture	T C B	2022-23	SIRIYAPPA/SIRIYAPPA	3223	89/*/5	86.4	0.48	0.051
JAMAPURA	Conservation Activity	Waste Weir	2022-23						0.000
JAMAPURA	Soil Moisture	T C B	2022-23	NAGAPPA	3224	89/*/7	36	0.2	0.021
JAMAPURA	Conservation Activity	Waste Weir	2022-23						0.000
JAMAPURA	Soil Moisture	T C B	2022-23	Papalingappa/Siddappa	3225	9/*/*	199.8	1.11	0.118
JAMAPURA	Conservation Activity	Waste Weir	2022-23				1		0.022
JAMAPURA	Soil Moisture	T C B	2022-23	Pujarigowramma/Thippeswamy	3226	90/*/1A	250.2	1.39	0.148
JAMAPURA	Conservation Activity	Waste Weir	2022-23				2		0.044
JAMAPURA	Soil Moisture	T C B	2022-23	G C CHANDRAPPA	3227	90/*/1B 90/*/1B 90/*/2 91/*/10	595.8	3.31	0.352
JAMAPURA	Conservation Activity	Waste Weir	2022-23				3		0.067
JAMAPURA	Soil Moisture	T C B	2022-23	BALAMMA/CHIKKANNA	3228	90/*/4	144	0.8	0.085
JAMAPURA	Conservation Activity	Waste Weir	2022-23				1		0.022
JAMAPURA	Soil Moisture	T C B	2022-23	PAPAYYA	3229	91/*/3	144	0.8	0.085
JAMAPURA	Conservation Activity	Waste Weir	2022-23				1		0.022
JAMAPURA	Soil Moisture	T C B	2022-23	Rudramma/Boraiah	3230	91/*/4	216	1.2	0.127
JAMAPURA	Conservation Activity	Waste Weir	2022-23				2		0.044
JAMAPURA	Soil Moisture	T C B	2022-23	PALAVVA	3231	91/*/6	72	0.4	0.042
JAMAPURA	Conservation Activity	Waste Weir	2022-23						0.000
JAMAPURA	Soil Moisture	T C B	2022-23	THIPPESWAMI/THIPPESWAMI	3232	91/*/1 91/*/5	216	1.2	0.127
JAMAPURA	Conservation Activity	Waste Weir	2022-23				2		0.044
JAMAPURA	Soil Moisture	T C B	2022-23	NAGAMMA	3233	91/*/8	72	0.4	0.042
JAMAPURA	Conservation Activity	Waste Weir	2022-23						0.000
JAMAPURA	Soil Moisture	T C B	2022-23	RUDRAMMA/PAPAYYA	3234	91/*/7	144	0.8	0.085
JAMAPURA	Conservation Activity	Waste Weir	2022-23				1		0.022
JAMAPURA	Soil Moisture	T C B	2022-23	C AJJAPPA/CHIKKAPPA	3235	91/*/9	270	1.5	0.159
JAMAPURA	Conservation Activity	Waste Weir	2022-23				2		0.044
JAMAPURA	Soil Moisture	T C B	2022-23	Nagarajappa T M/Mallappa T N	3236	92/*/3	350	2.4	0.207
JAMAPURA	Conservation Activity	Waste Weir	2022-23				4		0.089
JAMAPURA	Soil Moisture	T C B	2022-23	SHARADAMMA	3237	92/*/1 91/*/2	259.2	1.44	0.153
JAMAPURA	Conservation Activity	Waste Weir	2022-23				2		0.044
JAMAPURA	Soil Moisture	T C B	2022-23	NAGESH T N/Nagarajappa t m	3238	92/*/4	217.8	1.21	0.129
JAMAPURA	Conservation Activity	Waste Weir	2022-23				1		0.022
JAMAPURA	Soil Moisture	T C B	2022-23	G B BALAPPA/Balappa	3239	85/*/3 93/*/1 93/*/5 93/*/6 93/*/9 93/*/8 93/*/2 93/*/10	470	3.2	0.277
JAMAPURA	Conservation Activity	Waste Weir	2022-23				4		0.089

Village Name	Activity Category	Activity Name	Phasing Year	Beneficiary Name	Bene. Code	Survey No.	Proposed Quantity	Unit	Cost (in Lacs)
JAMAPURA	Soil Moisture	T C B	2022-23	CHIKKAPPA/BHARAMAPPA	3240	93/*/12 93/*/4 94/*/5 22/*/2	315	1.75	0.186
JAMAPURA	Conservation Activity	Waste Weir	2022-23				2		0.044
JAMAPURA	Soil Moisture	T C B	2022-23	ERAMMA	3241	93/*/6	109.8	0.61	0.065
JAMAPURA	Conservation Activity	Waste Weir	2022-23				1		0.022
JAMAPURA	Soil Moisture	T C B	2022-23	G H HANUMANTHAPP	3242	93/*/3	48.6	0.27	0.029
JAMAPURA	Conservation Activity	Waste Weir	2022-23						0.000
JAMAPURA	Soil Moisture	T C B	2022-23	PRAKASH/Sanna Huleppa	3243	93/*/7	73.8	0.41	0.044
JAMAPURA	Conservation Activity	Waste Weir	2022-23						0.000
JAMAPURA	Soil Moisture	T C B	2022-23	T MUSTURAPPA/THIMMAPPA	3244	94/*/4, 118/*/8	230.4	1.28	0.136
JAMAPURA	Conservation Activity	Waste Weir	2022-23				2		0.044
JAMAPURA	Soil Moisture	T C B	2022-23	SAROJAMMA	3245	94/*/1A 96/*/10	442.8	2.46	0.261
JAMAPURA	Conservation Activity	Waste Weir	2022-23				3		0.067
JAMAPURA	Soil Moisture	T C B	2022-23	T L KRUSHNA MURTHI	3246	94/*/1A 96/*/11 96/*/13	153	0.85	0.090
JAMAPURA	Conservation Activity	Waste Weir	2022-23				1		0.022
JAMAPURA	Soil Moisture	T C B	2022-23	THIMAKKA	3247	94/*/1B	72	0.4	0.042
JAMAPURA	Conservation Activity	Waste Weir	2022-23						0.000
JAMAPURA	Soil Moisture	T C B	2022-23	SHANTHAMMA/Bheemappa	3248	95/*/3	194.4	1.08	0.115
JAMAPURA	Conservation Activity	Waste Weir	2022-23				2		0.044
JAMAPURA	Soil Moisture	T C B	2022-23	S MALLAPP	3249	94/*/2	151.2	0.84	0.089
JAMAPURA	Conservation Activity	Waste Weir	2022-23				1		0.022
JAMAPURA	Soil Moisture	T C B	2022-23	S M HARI PRASADU	3250	95/*/2	102.6	0.57	0.061
JAMAPURA	Conservation Activity	Waste Weir	2022-23						0.000
JAMAPURA	Soil Moisture	T C B	2022-23	T R CHANDRASHEKHAR/T RUDRAPPA	3251	95/*/4 96/*/6 119/*/4100/*/1	144	0.8	0.085
JAMAPURA	Conservation Activity	Waste Weir	2022-23				1		0.022
JAMAPURA	Soil Moisture	T C B	2022-23	T R HEMANNA	3252	96/*/8	68.4	0.38	0.040
JAMAPURA	Conservation Activity	Waste Weir	2022-23						0.000
JAMAPURA	Soil Moisture	T C B	2022-23	THIMMAKA	3253	96/*/1 96/*/7 97/*/1 99/*/4	187.2	1.04	0.110
JAMAPURA	Conservation Activity	Waste Weir	2022-23				2		0.044
JAMAPURA	Soil Moisture	T C B	2022-23	RAMANGAPPA	3254	96/*/12	55.8	0.31	0.033
JAMAPURA	Conservation Activity	Waste Weir	2022-23				1		0.022
JAMAPURA	Soil Moisture	T C B	2022-23	THIPPESWAMY T H/HANUMANTHAPPA	3255	96/*/15 95/*/5 97/*/2	133.2	0.74	0.079
JAMAPURA	Conservation Activity	Waste Weir	2022-23						0.000
JAMAPURA	Soil Moisture	T C B	2022-23	T RAMANNA/Thippaiah T	3256	96/*/3	55.8	0.31	0.033
JAMAPURA	Conservation Activity	Waste Weir	2022-23						0.000
JAMAPURA	Soil Moisture	T C B	2021-22	LAKSMIDEVAMMA/HONNURAPPA	3257	96/*/5 99/*/3	54	0.3	0.032
JAMAPURA	Conservation Activity	Waste Weir	2021-22						0.000
JAMAPURA	Soil Moisture	T C B	2021-22	T R GURUMURTI	3258	96/*/14	95.4	0.53	0.056
JAMAPURA	Conservation Activity	Waste Weir	2021-22						0.000
JAMAPURA	Soil Moisture	T C B	2021-22	YOGANANDA/GURUBASAPPA	3259	96/*/9	52.2	0.29	0.031
JAMAPURA	Conservation Activity	Waste Weir	2021-22						0.000
JAMAPURA	Soil Moisture	T C B	2021-22	S M HARI PRASADU	3260	96/*/4	142.2	0.79	0.084

Village Name	Activity Category	Activity Name	Phasing Year	Beneficiary Name	Bene. Code	Survey No.	Proposed Quantity	Unit	Cost (in Lacs)
JAMAPURA	Conservation Activity	Waste Weir	2021-22				1		0.022
JAMAPURA	Soil Moisture	T C B	2021-22	NAGAPPA/SIdappa	3261	98/*/1	39.6	0.22	0.023
JAMAPURA	Conservation Activity	Waste Weir	2021-22						0.000
JAMAPURA	Soil Moisture	T C B	2021-22	Dr J Venkatesh/S Jayanna	3262	98/*/2 98/*/2 98/*/5 100/*/3	680	4.6	0.401
JAMAPURA	Conservation Activity	Waste Weir	2021-22				4		0.089
JAMAPURA	Soil Moisture	T C B	2021-22	CHANDRAPPA/HONNURAPPA	3263	98/*/3	73.8	0.41	0.044
JAMAPURA	Conservation Activity	Waste Weir	2021-22						0.000
JAMAPURA	Soil Moisture	T C B	2021-22	HANUMANTHAPPA T R/RAMMANNA	3264	99/*/2B 96/*/1 99/*/2C2 96/*/3 100/*/4 91/*/3 94/*/3	338.4	1.88	0.200
JAMAPURA	Conservation Activity	Waste Weir	2021-22				3		0.067
JAMAPURA	Soil Moisture	T C B	2021-22	SHESHAPPA	3265	99/*/1	115.2	0.64	0.068
JAMAPURA	Conservation Activity	Waste Weir	2021-22				1		0.022
JAMAPURA	Soil Moisture	T C B	2021-22	RAVINDRA	3266	99/*/7	36	0.2	0.021
JAMAPURA	Conservation Activity	Waste Weir	2021-22						0.000
JAMAPURA	Soil Moisture	T C B	2021-22	SRINIVASA	3267	99/*/6	30.6	0.17	0.018
JAMAPURA	Conservation Activity	Waste Weir	2021-22						0.000
JAMAPURA	Soil Moisture	T C B	2021-22	D SANJIVAMURTHI	3268	101/*	82.8	0.46	0.049
JAMAPURA	Conservation Activity	Waste Weir	2021-22						0.000
JAMAPURA	Soil Moisture	T C B	2021-22	PRAMILA	3269	100/*/3	66.6	0.37	0.039
JAMAPURA	Conservation Activity	Waste Weir	2021-22						0.000
JAMAPURA	Soil Moisture	T C B	2021-22	Basavaraja T H/Hanumanthappa	3270	100/*/9	25.2	0.14	0.015
JAMAPURA	Conservation Activity	Waste Weir	2021-22						0.000
JAMAPURA	Soil Moisture	T C B	2021-22	YOGESH T H/HANUMANTHAPPA T	3271	100/*/11, 108/*/1	73.8	0.41	0.044
JAMAPURA	Conservation Activity	Waste Weir	2021-22						0.000
JAMAPURA	Soil Moisture	T C B	2021-22	S J LOKESHA/S JAYANNA	3272	100/*/6	21.6	0.12	0.013
JAMAPURA	Conservation Activity	Waste Weir	2021-22						0.000
JAMAPURA	Soil Moisture	T C B	2021-22	PRAMEELAMMA S K/Hooleppa	3273	100/*/8	66.6	0.37	0.039
JAMAPURA	Conservation Activity	Waste Weir	2021-22						0.000
JAMAPURA	Soil Moisture	T C B	2021-22	J T MARUTHI/THIPPESWAMY	3274	101/*/* 101/*/*	124.2	0.69	0.073
JAMAPURA	Conservation Activity	Waste Weir	2021-22				1		0.022
JAMAPURA	Soil Moisture	T C B	2021-22	T DODDA SANJIVA MURTHI	3275	102/*/1	70.2	0.39	0.041
JAMAPURA	Conservation Activity	Waste Weir	2021-22						0.000
JAMAPURA	Soil Moisture	T C B	2021-22	T THIPPESWAMY/murthappa	3276	102/*/3 102/*/2 102/*/6 99/*/2A 109/*/2A2	223.2	1.24	0.132
JAMAPURA	Conservation Activity	Waste Weir	2021-22				2		0.044
JAMAPURA	Soil Moisture	T C B	2021-22	J K NINGAPPA/Katappa	3277	102/*/4 102/*/5	75.6	0.42	0.045
JAMAPURA	Conservation Activity	Waste Weir	2021-22						0.000
JAMAPURA	Soil Moisture	T C B	2021-22	HANUMANTHAPPA	3278	107/*/1 102/*/7	174.6	0.97	0.103
JAMAPURA	Conservation Activity	Waste Weir	2021-22				1		0.022
JAMAPURA	Soil Moisture	T C B	2021-22	THIPPAMMA/Sanna rudrappa	3279	103/*/2	52.2	0.29	0.031
JAMAPURA	Conservation Activity	Waste Weir	2021-22						0.000

Village Name	Activity Category	Activity Name	Phasing Year	Beneficiary Name	Bene. Code	Survey No.	Proposed Quantity	Unit	Cost (in Lacs)
JAMAPURA	Soil Moisture	T C B	2021-22	DODDATHIPPESWAMY/ERANNA	3280	103*/4	52.2	0.29	0.031
JAMAPURA	Conservation Activity	Waste Weir	2021-22						0.000
JAMAPURA	Soil Moisture	T C B	2021-22	NARASIMHAPPA	3281	103*/3	54	0.3	0.032
JAMAPURA	Conservation Activity	Waste Weir	2021-22						0.000
JAMAPURA	Soil Moisture	T C B	2021-22	NINGAPPA	3282	103*/5	36	0.2	0.021
JAMAPURA	Conservation Activity	Waste Weir	2021-22						0.000
JAMAPURA	Soil Moisture	T C B	2021-22	BALAPPA G B/ERABALAPPA	3283	103*/6	68.4	0.38	0.040
JAMAPURA	Conservation Activity	Waste Weir	2021-22						0.000
JAMAPURA	Soil Moisture	T C B	2021-22	NINGAPPA T/Thimmappa	3284	105*/1A 105*/1B 105*/2 105*/3	131.4	0.73	0.078
JAMAPURA	Conservation Activity	Waste Weir	2021-22				1		0.022
JAMAPURA	Soil Moisture	T C B	2021-22	VIJAYALAKSHMI/Vishvanatha	3285	104*/1	77.4	0.43	0.046
JAMAPURA	Conservation Activity	Waste Weir	2021-22						0.000
JAMAPURA	Soil Moisture	T C B	2021-22	HANUMAKKA	3286	28*/1 106*/2	225	1.25	0.133
JAMAPURA	Conservation Activity	Waste Weir	2021-22				2		0.044
JAMAPURA	Soil Moisture	T C B	2021-22	SITHAMMA	3287	106*/1	90	0.5	0.053
JAMAPURA	Conservation Activity	Waste Weir	2021-22				1		0.022
JAMAPURA	Soil Moisture	T C B	2021-22	G B Udaya Kumar/G M Bheemappa	3288	104*/2	77.4	0.43	0.046
JAMAPURA	Conservation Activity	Waste Weir	2021-22						0.000
JAMAPURA	Soil Moisture	T C B	2021-22	VISHVANATHA GT	3289	107*/2	127.8	0.71	0.075
JAMAPURA	Conservation Activity	Waste Weir	2021-22				1		0.022
JAMAPURA	Soil Moisture	T C B	2021-22	DASAPPA	3290	107*/3	43.2	0.24	0.025
JAMAPURA	Conservation Activity	Waste Weir	2021-22						0.000
JAMAPURA	Soil Moisture	T C B	2021-22	B G NARASIMHAPPA/Gurappa	3291	107*/4	48.6	0.27	0.029
JAMAPURA	Conservation Activity	Waste Weir	2021-22						0.000
JAMAPURA	Soil Moisture	T C B	2021-22	SHANKARAMMA	3292	107*/5	41.4	0.23	0.024
JAMAPURA	Conservation Activity	Waste Weir	2021-22						0.000
JAMAPURA	Soil Moisture	T C B	2021-22	T Thippeswamy/gurappa	3293	108*/2	25.2	0.14	0.015
JAMAPURA	Conservation Activity	Waste Weir	2021-22						0.000
JAMAPURA	Soil Moisture	T C B	2021-22	BHULAKSHMI G K/KARIYAPPA	3294	108*/3	93.6	0.52	0.055
JAMAPURA	Conservation Activity	Waste Weir	2021-22				1		0.022
JAMAPURA	Soil Moisture	T C B	2021-22	THIPPESWAMY H/Hanumanthappa	3295	108*/5 108*/4	77.4	0.43	0.046
JAMAPURA	Conservation Activity	Waste Weir	2021-22						0.000
JAMAPURA	Soil Moisture	T C B	2021-22	GURUSHANTHAPPA/SIDDAPPA	3296	108*/6	28.8	0.16	0.017
JAMAPURA	Conservation Activity	Waste Weir	2021-22						0.000
JAMAPURA	Soil Moisture	T C B	2021-22	BALARAJU N/THPPERUDRAPPA	3297	109*/1	23.4	0.13	0.014
JAMAPURA	Conservation Activity	Waste Weir	2021-22						0.000
JAMAPURA	Soil Moisture	T C B	2021-22	DEVARAJ G T/Thippeswamy G T	3298	109*/2A1	288	1.6	0.170
JAMAPURA	Conservation Activity	Waste Weir	2021-22				2		0.044
JAMAPURA	Soil Moisture	T C B	2021-22	GAVI RAMAPPA	3299	109*/2b	136.8	0.76	0.081
JAMAPURA	Conservation Activity	Waste Weir	2021-22				1		0.022
JAMAPURA	Soil Moisture	T C B	2021-22	MALLIKARJUNAPPA/Dodda Danappa	3300	109*/2b2	136.8	0.76	0.081
JAMAPURA	Conservation Activity	Waste Weir	2021-22				1		0.022
JAMAPURA	Soil Moisture	T C B	2021-22	K M LAKSHMIDEVI/mallappa	3301	111*/2	198	1.1	0.117



Village Name	Activity Category	Activity Name	Phasing Year	Beneficiary Name	Bene. Code	Survey No.	Proposed Quantity	Unit	Cost (in Lacs)
JAMAPURA	Conservation Activity	Waste Weir	2021-22				1		0.022
JAMAPURA	Soil Moisture	T C B	2021-22	NAGARATHNAMMA B/Narasimhappa	3302	111/*/3	216	1.2	0.127
JAMAPURA	Conservation Activity	Waste Weir	2021-22				2		0.044
JAMAPURA	Soil Moisture	T C B	2021-22	G H VISHALAKSHI/G H HULIKENTEPPA	3303	64/*/2 111/*/4	176.4	0.98	0.104
JAMAPURA	Conservation Activity	Waste Weir	2021-22				1		0.022
JAMAPURA	Soil Moisture	T C B	2021-22	HONNOORASHETTY/HONNAPPA	3304	111/*/5	165.6	0.92	0.098
JAMAPURA	Conservation Activity	Waste Weir	2021-22				1		0.022
JAMAPURA	Soil Moisture	T C B	2021-22	T R KESHAVAMURTHI/RUDRAPPA T N	3305	111/*/6	396	2.2	0.234
JAMAPURA	Conservation Activity	Waste Weir	2021-22				3		0.067
JAMAPURA	Soil Moisture	T C B	2021-22	THIPPESWAMY G T/Thimmappa	3306	112/*/1 112/*/2	410.4	2.28	0.242
JAMAPURA	Conservation Activity	Waste Weir	2021-22				3		0.067
JAMAPURA	Soil Moisture	T C B	2021-22	PRAKASH/Sanna Huleppa	3307	112/*/3	113.4	0.63	0.067
JAMAPURA	Conservation Activity	Waste Weir	2021-22				1		0.022
JAMAPURA	Soil Moisture	T C B	2021-22	Prasanna Kumar G H/Huikuntappa G H	3308	112/*/5	144	0.8	0.085
JAMAPURA	Conservation Activity	Waste Weir	2021-22				1		0.022
JAMAPURA	Soil Moisture	T C B	2021-22	RUDRAMUNI/KOLLARAPPA	3309	99/*/5 113/*/*	350	2.42	0.207
JAMAPURA	Conservation Activity	Waste Weir	2021-22				3		0.067
JAMAPURA	Soil Moisture	T C B	2021-22	G B BADAPPA/G MUTTAPPA	3310	114/*/1, 114/*/2	277.2	1.54	0.164
JAMAPURA	Conservation Activity	Waste Weir	2021-22				1		0.022
JAMAPURA	Soil Moisture	T C B	2021-22	MALLAMMA/Muttappa	3311	114/*/3	350	2.4	0.207
JAMAPURA	Conservation Activity	Waste Weir	2021-22				3		0.067
JAMAPURA	Soil Moisture	T C B	2021-22	J C BADAPPA/J CHIKKAPPA	3312	114/*/4	288	1.6	0.170
JAMAPURA	Conservation Activity	Waste Weir	2021-22				2		0.044
JAMAPURA	Soil Moisture	T C B	2021-22	BADAMMA/Thippanna	3313	114/*/5	144	0.8	0.085
JAMAPURA	Conservation Activity	Waste Weir	2021-22				1		0.022
JAMAPURA	Soil Moisture	T C B	2021-22	NAGARAJAPPA/Thipperudrappa	3314	115/*/1	111.6	0.62	0.066
JAMAPURA	Conservation Activity	Waste Weir	2021-22				1		0.022
JAMAPURA	Soil Moisture	T C B	2021-22	Sudhakara T H/Hanumanthappa T R	3315	115/*/1	55.8	0.31	0.033
JAMAPURA	Conservation Activity	Waste Weir	2021-22						0.000
JAMAPURA	Soil Moisture	T C B	2021-22	J VENKATESH	3316	116/*/1	372.6	2.07	0.220
JAMAPURA	Conservation Activity	Waste Weir	2021-22				2		0.044
JAMAPURA	Soil Moisture	T C B	2021-22	SP ANJINAMMA	3317	116/*/2	350	2.46	0.207
JAMAPURA	Conservation Activity	Waste Weir	2021-22				3		0.067
JAMAPURA	Soil Moisture	T C B	2021-22	RUDRAMUNI/B S NARASANNA	3318	117/*/1	216	1.2	0.127
JAMAPURA	Conservation Activity	Waste Weir	2021-22				2		0.044
JAMAPURA	Soil Moisture	T C B	2023-24	Jayanna N/Narasanna	3319	117/*/2	216	1.2	0.127
JAMAPURA	Conservation Activity	Waste Weir	2023-24				2		0.044
JAMAPURA	Soil Moisture	T C B	2023-24	N umesha/Narasanna	3320	117/*/3	320	2.35	0.189
JAMAPURA	Conservation Activity	Waste Weir	2023-24				3		0.067
JAMAPURA	Soil Moisture	T C B	2023-24	SHIVAMURTHY G/THIMMAPPA	3321	118/*/2	79.2	0.44	0.047
JAMAPURA	Conservation Activity	Waste Weir	2023-24						0.000
JAMAPURA	Soil Moisture	T C B	2023-24	Kubera Y N/Y Nagendrappa	3322	118/*/4	108	0.6	0.064
JAMAPURA	Conservation Activity	Waste Weir	2023-24				1		0.022
JAMAPURA	Soil Moisture	T C B	2023-24	SANGAPPA K	3323	118/*/3	127.8	0.71	0.075

Village Name	Activity Category	Activity Name	Phasing Year	Beneficiary Name	Bene. Code	Survey No.	Proposed Quantity	Unit	Cost (in Lacs)
JAMAPURA	Conservation Activity	Waste Weir	2023-24				1		0.022
JAMAPURA	Soil Moisture	T C B	2023-24	Y N PRAKASH/Y NAGENDRAPPA	3324	118/*/6	262.8	1.46	0.155
JAMAPURA	Conservation Activity	Waste Weir	2023-24				2		0.044
JAMAPURA	Soil Moisture	T C B	2023-24	ANTHASWAMY	3325	119/*/2	273.6	1.52	0.161
JAMAPURA	Conservation Activity	Waste Weir	2023-24				1		0.022
JAMAPURA	Soil Moisture	T C B	2023-24	Rajashekhar Y N/Nagendrappa	3326	119/*/1 118/*/7	255.6	1.42	0.151
JAMAPURA	Conservation Activity	Waste Weir	2023-24				2		0.044
JAMAPURA	Soil Moisture	T C B	2023-24	A m k nagaraja/Karibasaiah	3327	119/*/3	208.8	1.16	0.123
JAMAPURA	Conservation Activity	Waste Weir	2023-24				2		0.044
JAMAPURA	Soil Moisture	T C B	2023-24	Suresh a m k/Karibasaiah	3328	119/*/6	147.6	0.82	0.087
JAMAPURA	Conservation Activity	Waste Weir	2023-24				1		0.022
JAMAPURA	Soil Moisture	T C B	2023-24	MANJUNATHA T R/Ramanna T	3329	119/*/8	144	0.8	0.085
JAMAPURA	Conservation Activity	Waste Weir	2023-24				1		0.022
JAMAPURA	Soil Moisture	T C B	2023-24	T R THIPPESWAMY/T RAMANNA	3330	119/*/8 120/*/3B1 120/*/5	450	3.5	0.266
JAMAPURA	Conservation Activity	Waste Weir	2023-24				3		0.067
JAMAPURA	Soil Moisture	T C B	2023-24	LAKSMIDEVAMMA/HONNURAPPA	3331	119/*/9 100/*/10	241.2	1.34	0.142
JAMAPURA	Conservation Activity	Waste Weir	2023-24				2		0.044
JAMAPURA	Soil Moisture	T C B	2023-24	NINGAPPA/Ningappa	3332	120/*/1A	198	1.1	0.117
JAMAPURA	Conservation Activity	Waste Weir	2023-24				1		0.022
JAMAPURA	Soil Moisture	T C B	2023-24	MANJAMMA/Pandappa	3333	120/*/3A1	230.4	1.28	0.136
JAMAPURA	Conservation Activity	Waste Weir	2023-24				2		0.044
JAMAPURA	Soil Moisture	T C B	2023-24	Thippamma/Hanumanna	3334	120/*/3A2	232.2	1.29	0.137
JAMAPURA	Conservation Activity	Waste Weir	2023-24				2		0.044
JAMAPURA	Soil Moisture	T C B	2023-24	Doddanagappa/Balappa	3335	89/*/3 120/*/3A3	511.2	2.84	0.302
JAMAPURA	Conservation Activity	Waste Weir	2023-24				4		0.089
JAMAPURA	Soil Moisture	T C B	2023-24	SHIVANDA REDDY	3336	120/*/3A4	288	1.6	0.170
JAMAPURA	Conservation Activity	Waste Weir	2023-24				2		0.044
JAMAPURA	Soil Moisture	T C B	2023-24	BHIMAKKA	3337	120/*/1B	217.8	1.21	0.129
JAMAPURA	Conservation Activity	Waste Weir	2023-24				2		0.044
JAMAPURA	Soil Moisture	T C B	2023-24	B V KALA	3338	120/*/2B	235.8	1.31	0.139
JAMAPURA	Conservation Activity	Waste Weir	2023-24				2		0.044
JAMAPURA	Soil Moisture	T C B	2023-24	Y NAGENDRAPPA	3339	120/*/2A	183.6	1.02	0.108
JAMAPURA	Conservation Activity	Waste Weir	2023-24				1		0.022
JAMAPURA	Soil Moisture	T C B	2023-24	N GEETHA	3340	120/*/3B4 120/*/1C	441	2.45	0.260
JAMAPURA	Conservation Activity	Waste Weir	2023-24				4		0.089
JAMAPURA	Soil Moisture	T C B	2023-24	M B MUKUNDA/M S Bheemanna	3341	111/*/1 120/*/3B2	360	2	0.212
JAMAPURA	Conservation Activity	Waste Weir	2023-24				2		0.044
JAMAPURA	Soil Moisture	T C B	2023-24	VENKTESHA	3342	120/*/1C	39.6	0.22	0.023
JAMAPURA	Conservation Activity	Waste Weir	2023-24						0.000
JAMAPURA	Soil Moisture	T C B	2023-24	MURTHEKKA/Obaleshappa	3343	120/*/3B3	99	0.55	0.058

Village Name	Activity Category	Activity Name	Phasing Year	Beneficiary Name	Bene. Code	Survey No.	Proposed Quantity	Unit	Cost (in Lacs)
JAMAPURA	Conservation Activity	Waste Weir	2023-24				1		0.022
JAMAPURA	Soil Moisture	T C B	2023-24	DURAGAPPA/NILAPPA	3344	120/*/4	187.2	1.04	0.110
JAMAPURA	Conservation Activity	Waste Weir	2023-24				1		0.022
JAMAPURA	Soil Moisture	T C B	2023-24	S O SUVARNAMMA/SANNAOBHAYANAYAKA	3345	120/*/6	54	0.3	0.032
JAMAPURA	Conservation Activity	Waste Weir	2023-24						0.000
Honamaradi	Soil Moisture	T C B	2023-24	S JAYANNA/S JAYANNA	3345	1/*/1	52.2	0.29	0.031
Honamaradi	Conservation Activity	Waste Weir	2023-24				0		0.000
Honamaradi	Soil Moisture	T C B	2023-24	CHANDRAPPA	3346	1/*/2	144	0.8	0.085
Honamaradi	Conservation Activity	Waste Weir	2023-24				1		0.022
Honamaradi	Soil Moisture	T C B	2023-24	BALAMMA	3347	1/*/1	374.4	2.08	0.221
Honamaradi	Conservation Activity	Waste Weir	2023-24				1		0.022
Honamaradi	Soil Moisture	T C B	2023-24	NAGARAJ/Hanumanthappa	3348	2/*/*	349.2	1.94	0.206
Honamaradi	Conservation Activity	Waste Weir	2023-24				2		0.044
Honamaradi	Soil Moisture	T C B	2023-24	PAPAMMA/Hanumanthappa	3349	2/*/*	205.2	1.14	0.121
Honamaradi	Conservation Activity	Waste Weir	2023-24				1		0.022
Honamaradi	Soil Moisture	T C B	2023-24	S H Ramesh/Sannahanumanthappa	3350	2/*/*	180	1	0.106
Honamaradi	Conservation Activity	Waste Weir	2023-24				1		0.022
Honamaradi	Soil Moisture	T C B	2023-24	DASANNA/DASANNA	3351	3/*/6 2/*/*	162	0.9	0.096
Honamaradi	Conservation Activity	Waste Weir	2023-24				1		0.022
Honamaradi	Soil Moisture	T C B	2023-24	SHIVAKUMAR	3352	3/*/4	90	0.5	0.053
Honamaradi	Conservation Activity	Waste Weir	2023-24				0		0.000
Honamaradi	Soil Moisture	T C B	2023-24	C BASAVARAJAPPA/Chindappa	3353	3/*/8	144	0.8	0.085
Honamaradi	Conservation Activity	Waste Weir	2023-24				1		0.022
Honamaradi	Soil Moisture	T C B	2023-24	KRISHNAPPA/KRISHNAPPA	3354	3/*/5	54	0.3	0.032
Honamaradi	Conservation Activity	Waste Weir	2023-24				0		0.000
Honamaradi	Soil Moisture	T C B	2023-24	NINGANNA	3355	3/*/3	216	1.2	0.127
Honamaradi	Conservation Activity	Waste Weir	2023-24				1		0.022
Honamaradi	Soil Moisture	T C B	2023-24	GOWDRA MAHAVAPPA	3356	3/*/2	580	3.62	0.342
Honamaradi	Conservation Activity	Waste Weir	2023-24				2		0.044
Honamaradi	Soil Moisture	T C B	2023-24	Lakshmi Devi/Thimmanna	3357	3/*/11	144	0.8	0.085
Honamaradi	Conservation Activity	Waste Weir	2023-24				1		0.022
Honamaradi	Soil Moisture	T C B	2023-24	Prasanna Kumara G M/Mahadevasppa	3358	3/*/7	261	1.45	0.154
Honamaradi	Conservation Activity	Waste Weir	2023-24				1		0.022
Honamaradi	Soil Moisture	T C B	2023-24	THIPPESWAMI/PALAI AH	3359	4/*/6	18	0.1	0.011
Honamaradi	Conservation Activity	Waste Weir	2023-24				0		0.000
Honamaradi	Soil Moisture	T C B	2023-24	LAKSHMIDEVI P/Boreshi	3360	4/*/1	34.2	0.19	0.020
Honamaradi	Conservation Activity	Waste Weir	2023-24				0		0.000
Honamaradi	Soil Moisture	T C B	2023-24	MANJANNA J G/GOWDARA GURUPADAPPA	3361	4/*/10	925	6.87	0.546
Honamaradi	Conservation Activity	Waste Weir	2023-24				5		0.111
Honamaradi	Soil Moisture	T C B	2023-24	SUDHA	3362	4/*/8	318.6	1.77	0.188
Honamaradi	Conservation Activity	Waste Weir	2023-24				2		0.044
Honamaradi	Soil Moisture	T C B	2023-24	Rajamma/Halappa	3363	5/*/1 5/*/2	1249.2	6.94	0.737
Honamaradi	Conservation Activity	Waste Weir	2023-24				5		0.111
Honamaradi	Soil Moisture	T C B	2023-24	SHARANAPPA/Sharanappa	3364	6/*/4	347.4	1.93	0.205

Village Name	Activity Category	Activity Name	Phasing Year	Beneficiary Name	Bene. Code	Survey No.	Proposed Quantity	Unit	Cost (in Lacs)
Honamaradi	Conservation Activity	Waste Weir	2023-24				2		0.044
Honamaradi	Soil Moisture	T C B	2023-24	CHANDRAPP GC	3365	6*/1	430	2.8	0.254
Honamaradi	Conservation Activity	Waste Weir	2023-24				2		0.044
Honamaradi	Soil Moisture	T C B	2023-24	KATAMMA/KATAMMA	3366	6*/3 6*/5	347.4	1.93	0.205
Honamaradi	Conservation Activity	Waste Weir	2023-24				2		0.044
Honamaradi	Soil Moisture	T C B	2023-24	ERAMMA/ERAMMA	3367	6*/6 6*/2	347.4	1.93	0.205
Honamaradi	Conservation Activity	Waste Weir	2023-24				2		0.044
Honamaradi	Soil Moisture	T C B	2023-24	JAYANNA/TIMAYYA	3368	7*/6	144	0.8	0.085
Honamaradi	Conservation Activity	Waste Weir	2023-24				1		0.022
Honamaradi	Soil Moisture	T C B	2023-24	Basavaraj/Rudrappa	3369	7*/5 7*/5	288	1.6	0.170
Honamaradi	Conservation Activity	Waste Weir	2023-24				2		0.044
Honamaradi	Soil Moisture	T C B	2023-24	NAGARAJA	3370	7*/5	73.8	0.41	0.044
Honamaradi	Conservation Activity	Waste Weir	2023-24				0		0.000
Honamaradi	Soil Moisture	T C B	2023-24	Anjaneya/THIPPERUDRAPP	3371	7*/2	255.6	1.42	0.151
Honamaradi	Conservation Activity	Waste Weir	2023-24				1		0.022
Honamaradi	Soil Moisture	T C B	2023-24	RANGAPPA	3372	7*/3	302.4	1.68	0.178
Honamaradi	Conservation Activity	Waste Weir	2023-24				2		0.044
Honamaradi	Soil Moisture	T C B	2023-24	SHARANAPPA/Thimmaiah	3373	7*/4	144	0.8	0.085
Honamaradi	Conservation Activity	Waste Weir	2023-24				1		0.022
Honamaradi	Soil Moisture	T C B	2023-24	TIPPESWAMY/TIPPESWAMY	3374	7*/9	230.4	1.28	0.136
Honamaradi	Conservation Activity	Waste Weir	2023-24				1		0.022
Honamaradi	Soil Moisture	T C B	2023-24	HANUMAHAPPA	3375	7*/1	266.4	1.48	0.157
Honamaradi	Conservation Activity	Waste Weir	2023-24				2		0.044
Honamaradi	Soil Moisture	T C B	2023-24	PALAI AH/PALAI AH	3376	7*/1 7*/1	75.6	0.42	0.045
Honamaradi	Conservation Activity	Waste Weir	2023-24				0		0.000
Honamaradi	Soil Moisture	T C B	2023-24	HONAMARADI RANGAPPA/Honamaradi Rangappa	3377	7*/3	302.4	1.68	0.178
Honamaradi	Conservation Activity	Waste Weir	2023-24				2		0.044
Honamaradi	Soil Moisture	T C B	2023-24	MANJAMMA/Manjamma	3378	7*/10	72	0.4	0.042
Honamaradi	Conservation Activity	Waste Weir	2023-24				0		0.000
Honamaradi	Soil Moisture	T C B	2023-24	Kampalaiah/Kampalaiah	3379	8*/5	18	0.1	0.011
Honamaradi	Conservation Activity	Waste Weir	2023-24				0		0.000
Honamaradi	Soil Moisture	T C B	2023-24	BASAVARAJA/PAPAI AH	3380	8*/3 8*/3	244.8	1.36	0.144
Honamaradi	Conservation Activity	Waste Weir	2023-24				2		0.044
Honamaradi	Soil Moisture	T C B	2023-24	Basavaraj/Rudrappa	3381	8*/1 8*/5 8*/6	169.2	0.94	0.100
Honamaradi	Conservation Activity	Waste Weir	2023-24				1		0.022
Honamaradi	Soil Moisture	T C B	2023-24	Anjaneya/THIPPERUDRAPP	3382	8*/4	91.8	0.51	0.054
Honamaradi	Conservation Activity	Waste Weir	2023-24				0		0.000
Honamaradi	Soil Moisture	T C B	2023-24	Thippaiah/Appajja	3383	9*/4	426.6	2.37	0.252
Honamaradi	Conservation Activity	Waste Weir	2023-24				2		0.044
Honamaradi	Soil Moisture	T C B	2023-24	B T VIJAYAKUMAR/THIPPAI AH	3384	9*/3	226.8	1.26	0.134
Honamaradi	Conservation Activity	Waste Weir	2023-24				1		0.022
Honamaradi	Soil Moisture	T C B	2023-24	B T THIMMESH/THIPPAI AH	3385	9*/6	226.8	1.26	0.134
Honamaradi	Conservation Activity	Waste Weir	2023-24				1		0.022

Village Name	Activity Category	Activity Name	Phasing Year	Beneficiary Name	Bene. Code	Survey No.	Proposed Quantity	Unit	Cost (in Lacs)
Honamaradi	Soil Moisture	T C B	2023-24	HANUMATHAPPA	3386	9*/5	380	2.36	0.224
Honamaradi	Conservation Activity	Waste Weir	2023-24				2		0.044
Honamaradi	Soil Moisture	T C B	2023-24	PARAMESHWARAPPA/kamplayya	3387	9*/1	273.6	1.52	0.161
Honamaradi	Conservation Activity	Waste Weir	2023-24				2		0.044
Honamaradi	Soil Moisture	T C B	2023-24	PARAMESHWARAPPA/kamplayya	3388	9*/2	151.2	0.84	0.089
Honamaradi	Conservation Activity	Waste Weir	2023-24				0		0.000
Honamaradi	Soil Moisture	T C B	2023-24	Santamma/Chittappa	3389	10*/5 10*/5	432	2.4	0.255
Honamaradi	Conservation Activity	Waste Weir	2023-24				2		0.044
Honamaradi	Soil Moisture	T C B	2023-24	THIPPAYYA	3390	10*/4	216	1.2	0.127
Honamaradi	Conservation Activity	Waste Weir	2023-24				1		0.022
Honamaradi	Soil Moisture	T C B	2023-24	Thippamma/Kampalappa	3391	10*/7	216	1.2	0.127
Honamaradi	Conservation Activity	Waste Weir	2023-24				1		0.022
Honamaradi	Soil Moisture	T C B	2023-24	Prasanna Kumara G M/Mahadevasppa	3392	10*/8	216	1.2	0.127
Honamaradi	Conservation Activity	Waste Weir	2023-24				1		0.022
Honamaradi	Soil Moisture	T C B	2023-24	BORAPPA	3393	10*/9	216	1.2	0.127
Honamaradi	Conservation Activity	Waste Weir	2023-24				1		0.022
Honamaradi	Soil Moisture	T C B	2023-24	GIDDABORAPPA/BOARAPPA	3394	10*/6	216	1.2	0.127
Honamaradi	Conservation Activity	Waste Weir	2023-24				1		0.022
Honamaradi	Soil Moisture	T C B	2023-24	Mallesha C/B N Chithappa	3395	10*/1	216	1.2	0.127
Honamaradi	Conservation Activity	Waste Weir	2023-24				1		0.022
Honamaradi	Soil Moisture	T C B	2023-24	THIPPESWAMY A M/Marappa	3396	10*/3	223.2	1.24	0.132
Honamaradi	Conservation Activity	Waste Weir	2023-24				1		0.022
Honamaradi	Soil Moisture	T C B	2023-24	Thippaiah/Rudrappa	3397	10*/11	111.6	0.62	0.066
Honamaradi	Conservation Activity	Waste Weir	2023-24				1		0.022
Honamaradi	Soil Moisture	T C B	2023-24	BASAVARAJA M/MARAPPA	3398	10*/10	216	1.2	0.127
Honamaradi	Conservation Activity	Waste Weir	2023-24				1		0.022
Honamaradi	Soil Moisture	T C B	2023-24	OBAMMA	3399	11*/1A	420	3.14	0.248
Honamaradi	Conservation Activity	Waste Weir	2023-24				2		0.044
Honamaradi	Soil Moisture	T C B	2023-24	RUDRESH B/BASAVARAJAPPA	3400	11*/1B	336.6	1.87	0.199
Honamaradi	Conservation Activity	Waste Weir	2021-22				2		0.044
Honamaradi	Soil Moisture	T C B	2021-22	NINGAPPA	3401	12*/*	81	0.45	0.048
Honamaradi	Conservation Activity	Waste Weir	2021-22				0		0.000
Honamaradi	Soil Moisture	T C B	2021-22	ERAPPA	3402	12*/*	127.8	0.71	0.075
Honamaradi	Conservation Activity	Waste Weir	2021-22				1		0.022
Honamaradi	Soil Moisture	T C B	2021-22	DASAPPA	3403	12*/* 12*/4	390	2.41	0.230
Honamaradi	Conservation Activity	Waste Weir	2021-22				2		0.044
Honamaradi	Soil Moisture	T C B	2021-22	PALAYYA	3404	12*/1	187.2	1.04	0.110
Honamaradi	Conservation Activity	Waste Weir	2021-22				1		0.022
Honamaradi	Soil Moisture	T C B	2023-24	GOVINDAPPA/KADARAPPA	3405	12*/8	23.4	0.13	0.014
Honamaradi	Conservation Activity	Waste Weir	2023-24				0		0.000
Honamaradi	Soil Moisture	T C B	2023-24	THIPPESWAMI/BORAI AH	3406	12*/3	131.4	0.73	0.078
Honamaradi	Conservation Activity	Waste Weir	2023-24				1		0.022
Honamaradi	Soil Moisture	T C B	2023-24	RUDRAMMA/PAPAYYA	3407	12*/6	118.8	0.66	0.070
Honamaradi	Conservation Activity	Waste Weir	2023-24				1		0.022

Village Name	Activity Category	Activity Name	Phasing Year	Beneficiary Name	Bene. Code	Survey No.	Proposed Quantity	Unit	Cost (in Lacs)
Honamaradi	Soil Moisture	T C B	2023-24	Thippeswamy/Papaiah	3408	13/*/1	243	1.35	0.143
Honamaradi	Conservation Activity	Waste Weir	2023-24				1		0.022
Honamaradi	Soil Moisture	T C B	2023-24	Thippeswamy/Papayya	3409	13/*/2 13/*/2	270	1.5	0.159
Honamaradi	Conservation Activity	Waste Weir	2023-24				2		0.044
Honamaradi	Soil Moisture	T C B	2023-24	TIPPESWAMY/Mahadevappa	3410	13/*/3	239.4	1.33	0.141
Honamaradi	Conservation Activity	Waste Weir	2023-24				2		0.044
Honamaradi	Soil Moisture	T C B	2023-24	PAPANNA	3411	13/*/4	124.2	0.69	0.073
Honamaradi	Conservation Activity	Waste Weir	2023-24				1		0.022
Honamaradi	Soil Moisture	T C B	2023-24	CHANDRANNA/Thimimaiah	3412	13/*/5	124.2	0.69	0.073
Honamaradi	Conservation Activity	Waste Weir	2023-24				1		0.022
Honamaradi	Soil Moisture	T C B	2023-24	Sanna ningappa a/Appanna	3413	14/*/*	976	7.97	0.576
Honamaradi	Conservation Activity	Waste Weir	2023-24				5		0.111
Honamaradi	Soil Moisture	T C B	2023-24	Palamma/Katappa	3414	15/*/*	850	10.32	0.502
Honamaradi	Conservation Activity	Waste Weir	2023-24				5		0.111
Honamaradi	Soil Moisture	T C B	2023-24	K n hemanna/Ningappa	3415	16/*/2 16/*/4	423	2.35	0.250
Honamaradi	Conservation Activity	Waste Weir	2023-24				2		0.044
Honamaradi	Soil Moisture	T C B	2023-24	K n hemanna/Ningappa	3416	16/*/4	311.4	1.73	0.184
Honamaradi	Conservation Activity	Waste Weir	2023-24				2		0.044
Honamaradi	Soil Moisture	T C B	2023-24	Naumanthappa n/Ningappa	3417	16/*/1	113.4	0.63	0.067
Honamaradi	Conservation Activity	Waste Weir	2023-24				1		0.022
Honamaradi	Soil Moisture	T C B	2023-24	HANUMATHAPPA	3418	17/*/*	288	1.6	0.170
Honamaradi	Conservation Activity	Waste Weir	2023-24				2		0.044
Honamaradi	Soil Moisture	T C B	2023-24	Durugamma/Pennappa	3419	17/*/4	252	1.4	0.149
Honamaradi	Conservation Activity	Waste Weir	2023-24				1		0.022
Honamaradi	Soil Moisture	T C B	2023-24	BASAMMA/THIPPESWAMY	3420	17/*/1	216	1.2	0.127
Honamaradi	Conservation Activity	Waste Weir	2023-24				1		0.022
Honamaradi	Soil Moisture	T C B	2023-24	KOLLAMMA/CHOWDAPPA	3421	17/*/3	225	1.25	0.133
Honamaradi	Conservation Activity	Waste Weir	2023-24				1		0.022
Honamaradi	Soil Moisture	T C B	2023-24	BOMAYYA	3422	18/*/1 18/*/2	689	5.29	0.407
Honamaradi	Conservation Activity	Waste Weir	2023-24				4		0.089
Honamaradi	Soil Moisture	T C B	2023-24	SIRIYAMMA/SIRIYAMMA	3423	17/*/*	468	2.6	0.276
Honamaradi	Conservation Activity	Waste Weir	2023-24				2		0.044
Honamaradi	Soil Moisture	T C B	2023-24	BARKATH ALI T/TEEPUSAB	3424	19/*/*	940	7.37	0.555
Honamaradi	Conservation Activity	Waste Weir	2023-24				4		0.089
Honamaradi	Soil Moisture	T C B	2023-24	KRISHNAPPA/Mahadevappa	3425	20/*/*	360	2	0.212
Honamaradi	Conservation Activity	Waste Weir	2023-24				2		0.044
Honamaradi	Soil Moisture	T C B	2023-24	B R RANGAPPA/RAMAPPA	3426	21/*/1	153	0.85	0.090
Honamaradi	Conservation Activity	Waste Weir	2023-24				1		0.022
Honamaradi	Soil Moisture	T C B	2023-24	BHIMAPPA	3427	21/*/3 21/*/4 21/*/5	540	3	0.319
Honamaradi	Conservation Activity	Waste Weir	2023-24				2		0.044
Honamaradi	Soil Moisture	T C B	2023-24	B R RANGAPPA/RAMAPPA	3428	21/*/2	406.8	2.26	0.240
Honamaradi	Conservation Activity	Waste Weir	2023-24				2		0.044
Honamaradi	Soil Moisture	T C B	2023-24	GUDUBANDAPPA/BHIMAPPA	3429	22/*/* 22/*/4	237.6	1.32	0.140

Village Name	Activity Category	Activity Name	Phasing Year	Beneficiary Name	Bene. Code	Survey No.	Proposed Quantity	Unit	Cost (in Lacs)
Honamaradi	Conservation Activity	Waste Weir	2023-24				1		0.022
Honamaradi	Soil Moisture	T C B	2023-24	HALAPPA	3430	22*/1, 22*/3	113.4	0.63	0.067
Honamaradi	Conservation Activity	Waste Weir	2023-24				1		0.022
Honamaradi	Soil Moisture	T C B	2023-24	HALAPPA/Thippayya	3431	22*/5 22*/6	450	2.5	0.266
Honamaradi	Conservation Activity	Waste Weir	2023-24				2		0.044
Honamaradi	Soil Moisture	T C B	2023-24	Basavaraj g r/Rudrappa	3432	23*/2	48.6	0.27	0.029
Honamaradi	Conservation Activity	Waste Weir	2023-24				0		0.000
Honamaradi	Soil Moisture	T C B	2023-24	Jayanna/PAPAYKA	3433	23*/3	298.8	1.66	0.176
Honamaradi	Conservation Activity	Waste Weir	2023-24				1		0.022
Honamaradi	Soil Moisture	T C B	2023-24	HANUMANTHAPPA	3434	23*/4	75.6	0.42	0.045
Honamaradi	Conservation Activity	Waste Weir	2023-24				0		0.000
Honamaradi	Soil Moisture	T C B	2023-24	CHINNAPPA/CHINNAPPA	3435	23*/6	97.2	0.54	0.057
Honamaradi	Conservation Activity	Waste Weir	2023-24				0		0.000
Honamaradi	Soil Moisture	T C B	2023-24	CHOWDAMMA/THIPPESWAMY	3436	23*/5	196.2	1.09	0.116
Honamaradi	Conservation Activity	Waste Weir	2023-24				1		0.022
Honamaradi	Soil Moisture	T C B	2023-24	H BASAVARAJA/H Basavaraja	3437	23*/1	97.2	0.54	0.057
Honamaradi	Conservation Activity	Waste Weir	2023-24				0		0.000
Dyamalinganahalli	Soil Moisture	T C B	2023-24	KARIYAMMA/Doddanagappa	3438	11*/1 11*/2	171	0.95	0.101
Dyamalinganahalli	Conservation Activity	Waste Weir	2023-24				1		0.022
Dyamalinganahalli	Soil Moisture	T C B	2021-22	Dodda palayya	3439	11*/3.11*/5.11*/4	237.6	1.32	0.140
Dyamalinganahalli	Conservation Activity	Waste Weir	2021-22				1		0.022
Dyamalinganahalli	Soil Moisture	T C B	2021-22	papayya	3440	11*/10	36	0.2	0.021
Dyamalinganahalli	Conservation Activity	Waste Weir	2023-24				0		0.000
Dyamalinganahalli	Soil Moisture	T C B	2023-24	HALAPPA/Thippayya	3441	11*/6 11*/6	212.4	1.18	0.125
Dyamalinganahalli	Conservation Activity	Waste Weir	2023-24				1		0.022
Dyamalinganahalli	Soil Moisture	T C B	2023-24	GIDDABORAPPA/BOARAPPA	3442	11*/7	120.6	0.67	0.071
Dyamalinganahalli	Conservation Activity	Waste Weir	2023-24				1		0.022
Dyamalinganahalli	Soil Moisture	T C B	2023-24	BASAVARAJA/BHEEMIAH	3443	11*/6 11*/6	372.6	2.07	0.220
Dyamalinganahalli	Conservation Activity	Waste Weir	2023-24				2		0.044
Dyamalinganahalli	Soil Moisture	T C B	2023-24	Rayamma	3444	11*/6	72	0.4	0.042
Dyamalinganahalli	Conservation Activity	Waste Weir	2023-24				0		0.000
Dyamalinganahalli	Soil Moisture	T C B	2023-24	THIPPESWAMY/Bosappa	3445	11*/9	124.2	0.69	0.073
Dyamalinganahalli	Conservation Activity	Waste Weir	2023-24				1		0.022
Dyamalinganahalli	Soil Moisture	T C B	2023-24	M JAYALAKSHMI/KADAPPA T	3446	11*/11	162	0.9	0.096
Dyamalinganahalli	Conservation Activity	Waste Weir	2023-24				1		0.022
Dyamalinganahalli	Soil Moisture	T C B	2023-24	TIPPESWAMY YADAV/SANNATIPPESWAMY	3447	11*/6	216	1.2	0.127
Dyamalinganahalli	Conservation Activity	Waste Weir	2023-24				1		0.022
Dyamalinganahalli	Soil Moisture	T C B	2023-24	Arunadevi/Gurumurthi	3448	11*/6	252	1.4	0.149
Dyamalinganahalli	Conservation Activity	Waste Weir	2023-24				1		0.022
Dyamalinganahalli	Soil Moisture	T C B	2023-24	REKHAMMA/LETE GIRISHA REDDY	3449	12*/*	144	0.8	0.085
Dyamalinganahalli	Conservation Activity	Waste Weir	2023-24				0		0.000
Dyamalinganahalli	Soil Moisture	T C B	2023-24	Kampalaiah/Kampalaiah	3450	12*/6	248.4	1.38	0.147
Dyamalinganahalli	Conservation Activity	Waste Weir	2023-24				1		0.022

Village Name	Activity Category	Activity Name	Phasing Year	Beneficiary Name	Bene. Code	Survey No.	Proposed Quantity	Unit	Cost (in Lacs)
Dyamalinganahalli	Soil Moisture	T C B	2023-24	kasthuri kamplappa	3451	12*/6	248.4	1.38	0.147
Dyamalinganahalli	Conservation Activity	Waste Weir	2023-24				1		0.022
Dyamalinganahalli	Soil Moisture	T C B	2023-24	Narayanappa gonjagaar	3452	12*/5	252	1.4	0.149
Dyamalinganahalli	Conservation Activity	Waste Weir	2023-24				1		0.022
Dyamalinganahalli	Soil Moisture	T C B	2023-24	REKHAMMA/LETE GIRISHA REDDY	3453	12*/*	334.8	1.86	0.198
Dyamalinganahalli	Conservation Activity	Waste Weir	2023-24				2		0.044
Dyamalinganahalli	Soil Moisture	T C B	2023-24	PUSHPA	3454	12*/*	360	2	0.212
Dyamalinganahalli	Conservation Activity	Waste Weir	2023-24				2		0.044
Dyamalinganahalli	Soil Moisture	T C B	2023-24	CHANDU D T/D T THIPPESWAMY	3455	12*/4	345.6	1.92	0.204
Dyamalinganahalli	Conservation Activity	Waste Weir	2023-24				2		0.044
Dyamalinganahalli	Soil Moisture	T C B	2023-24	K V RENUKA/Maruthesha Reddy	3456	12*/1	432	2.4	0.255
Dyamalinganahalli	Conservation Activity	Waste Weir	2023-24				2		0.044
Donnehalli	Soil Moisture	T C B	2023-24	D t pathaiah/Thippaiah	3457	98*/10B	232.2	1.29	0.137
Donnehalli	Conservation Activity	Waste Weir	2023-24				2		0.044
Donnehalli	Soil Moisture	T C B	2023-24	BASAPPA	3458	98*/2	201.6	1.12	0.119
Donnehalli	Conservation Activity	Waste Weir	2023-24				1		0.022
Donnehalli	Soil Moisture	T C B	2023-24	SHANKRAPPA/NINGAPPA	3459	98*/31 98*/27	86.4	0.48	0.051
Donnehalli	Conservation Activity	Waste Weir	2023-24				0		0.000
Donnehalli	Soil Moisture	T C B	2023-24	RAGHUVARA J S/J R SREEPADA	3460	98*/24B	117	0.65	0.069
Donnehalli	Conservation Activity	Waste Weir	2023-24				1		0.022
Donnehalli	Soil Moisture	T C B	2023-24	E Rudrappa/Puttanna	3461	98*/20A1	205.2	1.14	0.121
Donnehalli	Conservation Activity	Waste Weir	2023-24				2		0.044
Donnehalli	Soil Moisture	T C B	2023-24	JAYANNA	3462	98*/20B	315	1.75	0.186
Donnehalli	Conservation Activity	Waste Weir	2023-24				2		0.044
Donnehalli	Soil Moisture	T C B	2023-24	K n hemanna/Ningappa	3463	98*/29	28.8	0.16	0.017
Donnehalli	Conservation Activity	Waste Weir	2023-24				0		0.000
Donnehalli	Soil Moisture	T C B	2023-24	Naumanthappa n/Ningappa	3464	98*/28	28.8	0.16	0.017
Donnehalli	Conservation Activity	Waste Weir	2023-24				0		0.000
Donnehalli	Soil Moisture	T C B	2023-24	GUDEKOTE THIPPAYYA/ERAPPA	3465	98*/26	253.8	1.41	0.150
Donnehalli	Conservation Activity	Waste Weir	2023-24				1		0.022
Donnehalli	Soil Moisture	T C B	2023-24	DR R.N JEEVETHESH	3466	98*/10A	41.4	0.23	0.024
Donnehalli	Conservation Activity	Waste Weir	2023-24				0		0.000
Donnehalli	Soil Moisture	T C B	2023-24	HANUMAKKA	3467	98*/21C,98*/22 B	113.4	0.63	0.067
Donnehalli	Conservation Activity	Waste Weir	2023-24				1		0.022
Donnehalli	Soil Moisture	T C B	2023-24	SREEPADARAO	3468	98*/24A2	28.8	0.16	0.017
Donnehalli	Conservation Activity	Waste Weir	2023-24				0		0.000
Donnehalli	Soil Moisture	T C B	2023-24	RUDRESHAPPA/THIPPANNA	3469	98*/20A2	207	1.15	0.122
Donnehalli	Conservation Activity	Waste Weir	2023-24				1		0.022
Donnehalli	Soil Moisture	T C B	2023-24	K N PALAIAH/NINGAPPA	3470	98*/24A1	196.2	1.09	0.116
Donnehalli	Conservation Activity	Waste Weir	2023-24				2		0.044
Donnehalli	Soil Moisture	T C B	2023-24	GULLAIAH/THIPPAIAH	3471	98*/21A98*/22A	360	2	0.212
Donnehalli	Conservation Activity	Waste Weir	2023-24				3		0.067
Donnehalli	Soil Moisture	T C B	2023-24	BOMMALINGAPPA	3472	98*/23B	214.2	1.19	0.126



Village Name	Activity Category	Activity Name	Phasing Year	Beneficiary Name	Bene. Code	Survey No.	Proposed Quantity	Unit	Cost (in Lacs)
Donnehalli	Conservation Activity	Waste Weir	2023-24				1		0.022
Donnehalli	Soil Moisture	T C B	2023-24	J S RAGHUHARA	3473	98/*/24B	117	0.65	0.069
Donnehalli	Conservation Activity	Waste Weir	2023-24				1		0.022
Donnehalli	Soil Moisture	T C B	2023-24	G R MANJAPPA/GOLI RUDRAPPA	3474	98/*/2	201.6	1.12	0.119
Donnehalli	Conservation Activity	Waste Weir	2023-24				1		0.022
Donnehalli	Soil Moisture	T C B	2023-24	G R BASAVARAJAPPA/RUDRAPPA	3475	98/*/23A	228.6	1.27	0.135
Donnehalli	Conservation Activity	Waste Weir	2023-24				2		0.044
Donnehalli	Soil Moisture	T C B	2023-24	BORAMMA/OBAIAH	3476	98/*/1	28.8	0.16	0.017
Donnehalli	Conservation Activity	Waste Weir	2023-24				0		0.000
Donnehalli	Soil Moisture	T C B	2023-24	A Ningamma/Ajjappa	3477	100/*/5	81	0.45	0.048
Donnehalli	Conservation Activity	Waste Weir	2023-24				0		0.000
Donnehalli	Soil Moisture	T C B	2023-24	D P HEMANNA/PUTTAPPA	3478	100/*/3	23.4	0.13	0.014
Donnehalli	Conservation Activity	Waste Weir	2023-24				0		0.000
Donnehalli	Soil Moisture	T C B	2023-24	A RUDRAMMA/MAYAPPA M S	3479	100/*/2	90	0.5	0.053
Donnehalli	Conservation Activity	Waste Weir	2023-24				1		0.022
Donnehalli	Soil Moisture	T C B	2023-24	G B Murthi/Bommaiah	3480	101/*/1	72	0.4	0.042
Donnehalli	Conservation Activity	Waste Weir	2023-24				0		0.000
Donnehalli	Soil Moisture	T C B	2023-24	OBALESHA/THIPPAYYA	3481	101/*/2	72	0.4	0.042
Donnehalli	Conservation Activity	Waste Weir	2023-24				0		0.000
Donnehalli	Soil Moisture	T C B	2023-24	A T THIPPESWAMY/THIPPAIAH	3482	101/*/3	88.2	0.49	0.052
Donnehalli	Conservation Activity	Waste Weir	2023-24				1		0.022
Donnehalli	Soil Moisture	T C B	2023-24	B NINGAPPA/APPAJJA	3483	102/*/3	432	2.4	0.255
Donnehalli	Conservation Activity	Waste Weir	2023-24				4		0.089
Donnehalli	Soil Moisture	T C B	2023-24	K PALAIAH/KALLAIAH	3484	102/*/2	484.2	2.69	0.286
Donnehalli	Conservation Activity	Waste Weir	2023-24				4		0.089
Donnehalli	Soil Moisture	T C B	2023-24	J S SULOCHANA/HANUMANTHA REDDY	3485	102/*/1	801	4.45	0.473
Donnehalli	Conservation Activity	Waste Weir	2023-24				5		0.111
Donnehalli	Soil Moisture	T C B	2023-24	THIPPESWAMY/NAGAPPA	3486	103/8	95.4	0.53	0.056
Donnehalli	Conservation Activity	Waste Weir	2023-24				1		0.022
Donnehalli	Soil Moisture	T C B	2023-24	SEETHAMMA	3487	103/*/6	145.8	0.81	0.086
Donnehalli	Conservation Activity	Waste Weir	2023-24				1		0.022
Donnehalli	Soil Moisture	T C B	2023-24	HANUMANTHAPPA	3488	103/*/4	72	0.4	0.042
Donnehalli	Conservation Activity	Waste Weir	2023-24				0		0.000
Donnehalli	Soil Moisture	T C B	2023-24	BASAVARAJAPPA/Rudrappa	3489	103/*/7	154	0.78	0.091
Donnehalli	Conservation Activity	Waste Weir	2023-24				1		0.022
Donnehalli	Soil Moisture	T C B	2023-24	HANUMAKKA	3490	103/*/7	140.4	0.78	0.083
Donnehalli	Conservation Activity	Waste Weir	2023-24				1		0.022
Donnehalli	Soil Moisture	T C B	2023-24	M PATHAIAH/MALIGERA THIPPAIAH	3491	103/*/5	72	0.4	0.042
Donnehalli	Conservation Activity	Waste Weir	2023-24				0		0.000
Donnehalli	Soil Moisture	T C B	2023-24	CHANDRAPPA/CHANDRAPPA	3492	103/*/3	72	0.4	0.042
Donnehalli	Conservation Activity	Waste Weir	2023-24				0		0.000
Donnehalli	Soil Moisture	T C B	2023-24	HANUMANTHAPPA	3493	103/*/1	216	1.2	0.127
Donnehalli	Conservation Activity	Waste Weir	2023-24				2		0.044
Donnehalli	Soil Moisture	T C B	2023-24	CHANDRAPPA/CHANDRAPPA	3494	103/*/1	288	1.6	0.170

Village Name	Activity Category	Activity Name	Phasing Year	Beneficiary Name	Bene. Code	Survey No.	Proposed Quantity	Unit	Cost (in Lacs)
Donnehalli	Conservation Activity	Waste Weir	2023-24				2		0.044
Donnehalli	Soil Moisture	T C B	2023-24	thippamma	3495	103*/1	288	1.6	0.170
Donnehalli	Conservation Activity	Waste Weir	2023-24				2		0.044
Donnehalli	Soil Moisture	T C B	2023-24	THIMMARAYAPPA/THIMMARAYAPPA	3496	103*/1	72	0.4	0.042
Donnehalli	Conservation Activity	Waste Weir	2023-24				1		0.022
Donnehalli	Soil Moisture	T C B	2023-24	SIRIYAMMA	3497	103*/1	180	1	0.106
Donnehalli	Conservation Activity	Waste Weir	2023-24				1		0.022
Donnehalli	Soil Moisture	T C B	2023-24	BASAPPA	3498	103*/1	156.6	0.87	0.092
Donnehalli	Conservation Activity	Waste Weir	2023-24				1		0.022
Donnehalli	Soil Moisture	T C B	2023-24	SEETHAMMA	3499	103*/1	216	1.2	0.127
Donnehalli	Conservation Activity	Waste Weir	2023-24				2		0.044
Donnehalli	Soil Moisture	T C B	2023-24	Seetharam rao	3500	103*/1	72	0.4	0.042
Donnehalli	Conservation Activity	Waste Weir	2023-24				0		0.000
Donnehalli	Soil Moisture	T C B	2023-24	Laxmamma	3501	103*/1	72	0.4	0.042
Donnehalli	Conservation Activity	Waste Weir	2023-24				0		0.000
Donnehalli	Soil Moisture	T C B	2023-24	KARIYAPPA	3502	103*/1	72	0.4	0.042
Donnehalli	Conservation Activity	Waste Weir	2023-24				0		0.000
Donnehalli	Soil Moisture	T C B	2023-24	Chikanna	3503	103*/1	72	0.4	0.042
Donnehalli	Conservation Activity	Waste Weir	2023-24				0		0.000
Donnehalli	Soil Moisture	T C B	2023-24	THIPPESWAMY/NAGAPPA	3504	103*/1	72	0.4	0.042
Donnehalli	Conservation Activity	Waste Weir	2023-24				0		0.000
Donnehalli	Soil Moisture	T C B	2023-24	H NINGAPPA/HANUMAI AH	3505	104*/1 104*/5	133.2	0.74	0.079
Donnehalli	Conservation Activity	Waste Weir	2023-24				1		0.022
Donnehalli	Soil Moisture	T C B	2023-24	SHANKRAPPA/NINGAPPA	3506		59.4	0.33	0.035
Donnehalli	Conservation Activity	Waste Weir	2023-24				0		0.000
Donnehalli	Soil Moisture	T C B	2023-24	SHANKRAPPA/NINGAPPA	3507	104*/15	214.2	1.19	0.126
Donnehalli	Conservation Activity	Waste Weir	2023-24				1		0.022
Donnehalli	Soil Moisture	T C B	2023-24	K n hemanna/Ningappa	3508	104*/7 104*/10	167.4	0.93	0.099
Donnehalli	Conservation Activity	Waste Weir	2023-24				1		0.022
Donnehalli	Soil Moisture	T C B	2023-24	Naumanthappa n/Ningappa	3509	104*/8 104*/12	167.4	0.93	0.099
Donnehalli	Conservation Activity	Waste Weir	2023-24				1		0.022
Donnehalli	Soil Moisture	T C B	2023-24	G B THIPPESWAMY/BHOMMALIGAPPA	3510	104*/1	217.8	1.21	0.129
Donnehalli	Conservation Activity	Waste Weir	2023-24				1		0.022
Donnehalli	Soil Moisture	T C B	2023-24	JAYYAMMA/NINGAPPA	3511	104*/2 104*/3	342	1.9	0.202
Donnehalli	Conservation Activity	Waste Weir	2023-24				3		0.067
Donnehalli	Soil Moisture	T C B	2023-24	K N PALAIAH/NINGAPPA	3512	104*/6 104*/11	167.4	0.93	0.099
Donnehalli	Conservation Activity	Waste Weir	2023-24				1		0.022
Donnehalli	Soil Moisture	T C B	2023-24	RUDRAPPA	3513	140*/14	108	0.6	0.064
Donnehalli	Conservation Activity	Waste Weir	2023-24				1		0.022
Donnehalli	Soil Moisture	T C B	2023-24	BORAMMA/OBAIAH	3514	104*/4 104*/14	167.4	0.93	0.099
Donnehalli	Conservation Activity	Waste Weir	2021-22				1		0.022

Village Name	Activity Category	Activity Name	Phasing Year	Beneficiary Name	Bene. Code	Survey No.	Proposed Quantity	Unit	Cost (in Lacs)
Donnehalli	Soil Moisture	T C B	2021-22	NINGAMMA/TIPPAIAH	3515	105/*/5	189	1.05	0.112
Donnehalli	Conservation Activity	Waste Weir	2021-22				1		0.022
Donnehalli	Soil Moisture	T C B	2021-22	Marakka/Ningappa	3516	105/*/3	262.8	1.46	0.155
Donnehalli	Conservation Activity	Waste Weir	2021-22				1		0.022
Donnehalli	Soil Moisture	T C B	2021-22	Marakka/Ningappa	3517	105/*/4	171	0.95	0.101
Donnehalli	Conservation Activity	Waste Weir	2021-22				1		0.022
Donnehalli	Soil Moisture	T C B	2021-22	SHANTHAMMA/HEMANNA	3518	105/*/1	144	0.8	0.085
Donnehalli	Conservation Activity	Waste Weir	2021-22				1		0.022
Donnehalli	Soil Moisture	T C B	2023-24	CHANDRAPPA/SHARANAPPA	3519	105/*/2	241.2	1.34	0.142
Donnehalli	Conservation Activity	Waste Weir	2023-24				2		0.044
Donnehalli	Soil Moisture	T C B	2023-24	TIPPESWAMY/BOMMANNA	3520	106/*/2 106/*/4	223.2	1.24	0.132
Donnehalli	Conservation Activity	Waste Weir	2023-24				2		0.044
Donnehalli	Soil Moisture	T C B	2023-24	CHETHAN D T/THIPPESWAMY	3521	106/*/1	153	0.85	0.090
Donnehalli	Conservation Activity	Waste Weir	2023-24				1		0.022
Donnehalli	Soil Moisture	T C B	2023-24	Lingesh D T/D t thippeswamy	3522	106/*/1	153	0.85	0.090
Donnehalli	Conservation Activity	Waste Weir	2023-24				1		0.022
Donnehalli	Soil Moisture	T C B	2023-24	E Rudrappa/Puttanna	3523	107/*/3 107/*/4	226.8	1.26	0.134
Donnehalli	Conservation Activity	Waste Weir	2023-24				2		0.044
Donnehalli	Soil Moisture	T C B	2023-24	kaamayyya	3524	107/*/1	149.4	0.83	0.088
Donnehalli	Conservation Activity	Waste Weir	2023-24				1		0.022
Donnehalli	Soil Moisture	T C B	2023-24	Rudhramma/Nigappa	3525	107/*/1	75.6	0.42	0.045
Donnehalli	Conservation Activity	Waste Weir	2023-24				0		0.000
Donnehalli	Soil Moisture	T C B	2023-24	GULLAIAH/THIPPAIAH	3526	107/*/2	381.6	2.12	0.225
Donnehalli	Conservation Activity	Waste Weir	2023-24				3		0.067
Donnehalli	Soil Moisture	T C B	2023-24	G T RUDRAPPA/THIPPAYA	3527	108/*/6	72	0.44	0.042
Donnehalli	Conservation Activity	Waste Weir	2023-24				1		0.022
Donnehalli	Soil Moisture	T C B	2023-24	G T THIPPESWAMY/G T THIPPESWAMY	3528	108/*/2	84.6	0.47	0.050
Donnehalli	Conservation Activity	Waste Weir	2023-24				1		0.022
Donnehalli	Soil Moisture	T C B	2023-24	G N HANUMANTHAPPA/NINGAPPA	3529	108/*/1	468	2.82	0.276
Donnehalli	Conservation Activity	Waste Weir	2023-24				4		0.089
Donnehalli	Soil Moisture	T C B	2023-24	G T CHANDRAPPA/THIPPANNA	3530	108/*/4	84.6	0.47	0.050
Donnehalli	Conservation Activity	Waste Weir	2023-24				0		0.000
Donnehalli	Soil Moisture	T C B	2023-24	JAYYAMMA/NINGAPPA	3531	108/*/3	72	0.4	0.042
Donnehalli	Conservation Activity	Waste Weir	2023-24				0		0.000
Donnehalli	Soil Moisture	T C B	2023-24	G T NINGAPPA/THIPPANNA	3532	108/*/5	93.6	0.52	0.055
Donnehalli	Conservation Activity	Waste Weir	2023-24				1		0.022
Donnehalli	Soil Moisture	T C B	2023-24	MARAPPA/MUKA NINGAPPA	3533	109/*/2	329.4	1.83	0.194
Donnehalli	Conservation Activity	Waste Weir	2023-24				2		0.044
Donnehalli	Soil Moisture	T C B	2023-24	Bommayya/Rudrappa	3534	109/*/3	327.6	1.82	0.193
Donnehalli	Conservation Activity	Waste Weir	2023-24				2		0.044
Donnehalli	Soil Moisture	T C B	2023-24	SHANTHAMMA/HEMANNA	3535	110/*/2	144	0.8	0.085
Donnehalli	Conservation Activity	Waste Weir	2023-24				1		0.022
Donnehalli	Soil Moisture	T C B	2023-24	SUUSHILAMMA	3536	110/*/1	189	1.05	0.112
Donnehalli	Conservation Activity	Waste Weir	2023-24				1		0.022

Village Name	Activity Category	Activity Name	Phasing Year	Beneficiary Name	Bene. Code	Survey No.	Proposed Quantity	Unit	Cost (in Lacs)
Donnehalli	Soil Moisture	T C B	2023-24	Palamma/Thippayya	3537	110*/4	144	0.8	0.085
Donnehalli	Conservation Activity	Waste Weir	2023-24				1		0.022
Donnehalli	Soil Moisture	T C B	2023-24	NARASAMMA/THIPPESWAMY	3538	111*/2	324	1.8	0.191
Donnehalli	Conservation Activity	Waste Weir	2023-24				3		0.067
Donnehalli	Soil Moisture	T C B	2023-24	KAVITHA	3539	111*/11	36	0.2	0.021
Donnehalli	Conservation Activity	Waste Weir	2023-24				0		0.000
Donnehalli	Soil Moisture	T C B	2023-24	JAGADISH NARAYANA REDDY G/LATE G K GIRISH	3540	111*/1	360	2	0.212
Donnehalli	Conservation Activity	Waste Weir	2023-24				3		0.067
Donnehalli	Soil Moisture	T C B	2023-24	T SHAKUNTALA/umeshareddy	3541	111*/4	640	4	0.378
Donnehalli	Conservation Activity	Waste Weir	2023-24				4		0.089
Donnehalli	Soil Moisture	T C B	2023-24	KOWSHALAMMA/PATHAYYA	3542	112*/4	144	0.8	0.085
Donnehalli	Conservation Activity	Waste Weir	2023-24				1		0.022
Donnehalli	Soil Moisture	T C B	2023-24	THIPPAMMA/KANCHAPPA	3543	112*/9	144	0.8	0.085
Donnehalli	Conservation Activity	Waste Weir	2023-24				1		0.022
Donnehalli	Soil Moisture	T C B	2023-24	D t pathaiah/Thippaiah	3544	112*/6112*/7	52.2	0.29	0.031
Donnehalli	Conservation Activity	Waste Weir	2023-24				0		0.000
Donnehalli	Soil Moisture	T C B	2023-24	SHIVARUDRAMMA/NINGAPPA	3545	112*/2	144	0.8	0.085
Donnehalli	Conservation Activity	Waste Weir	2023-24				1		0.022
Donnehalli	Soil Moisture	T C B	2023-24	THIPPAMMA	3546	112*/9	144	0.8	0.085
Donnehalli	Conservation Activity	Waste Weir	2023-24				1		0.022
Donnehalli	Soil Moisture	T C B	2023-24	SHIVAMMA/THIPPAYYA	3547	112*/1	144	0.8	0.085
Donnehalli	Conservation Activity	Waste Weir	2023-24				1		0.022
Donnehalli	Soil Moisture	T C B	2023-24	P T AJJAPPA/THIPPESWAMY	3548	112*/8	144	0.8	0.085
Donnehalli	Conservation Activity	Waste Weir	2023-24				1		0.022
Donnehalli	Soil Moisture	T C B	2023-24	HANUMANTHAPPA/Bhimaiah	3549	112*/5	311.4	1.73	0.184
Donnehalli	Conservation Activity	Waste Weir	2023-24				2		0.044
Donnehalli	Soil Moisture	T C B	2023-24	B R VASANTHAMAM/Rudrappa	3550	113*/11	108	0.6	0.064
Donnehalli	Conservation Activity	Waste Weir	2023-24				1		0.022
Donnehalli	Soil Moisture	T C B	2023-24	B R VASANTHAMAM/Rudrappa	3551	113*/1	108	0.6	0.064
Donnehalli	Conservation Activity	Waste Weir	2023-24				1		0.022
Donnehalli	Soil Moisture	T C B	2023-24	THIPPAMMA/NINGAPPA	3552	113*/9113*/7	435.6	2.42	0.257
Donnehalli	Conservation Activity	Waste Weir	2023-24				3		0.067
Donnehalli	Soil Moisture	T C B	2021-22	MARAKKA/RUDRAPPA	3553	113*/10113*/12 113*/12	597.6	3.32	0.353
Donnehalli	Conservation Activity	Waste Weir	2021-22				4		0.089
Donnehalli	Soil Moisture	T C B	2021-22	Chittappa B N/Ningappa	3554	113*/13113*/16	306	1.7	0.181
Donnehalli	Conservation Activity	Waste Weir	2023-24				2		0.044
Donnehalli	Soil Moisture	T C B	2023-24	C M PATHALINGAPPA/MADAPPA	3555	113*/6 113*/5	696.6	3.87	0.411
Donnehalli	Conservation Activity	Waste Weir	2023-24				3		0.067
Donnehalli	Soil Moisture	T C B	2023-24	B NINGAPPA/APPAJJA	3556	114*/1114*/2	822.6	4.57	0.485
Donnehalli	Conservation Activity	Waste Weir	2023-24				5		0.111
Donnehalli	Soil Moisture	T C B	2023-24	G T PRAKASHA/GUDEKOTE THIPPAIAH	3557	116*/2	288	1.6	0.170
Donnehalli	Conservation Activity	Waste Weir	2023-24				2		0.044

Village Name	Activity Category	Activity Name	Phasing Year	Beneficiary Name	Bene. Code	Survey No.	Proposed Quantity	Unit	Cost (in Lacs)
Donnehalli	Soil Moisture	T C B	2023-24	RAJESH S JAIN/J K SAJJAN RAO	3558	116/*/1	540	3	0.319
Donnehalli	Conservation Activity	Waste Weir	2023-24				3		0.067
Donnehalli	Soil Moisture	T C B	2023-24	A Ningamma/Ajjappa	3559	122/*/2	262.8	1.46	0.155
Donnehalli	Conservation Activity	Waste Weir	2023-24				2		0.044
Donnehalli	Soil Moisture	T C B	2023-24	PUTTAPPA	3560	122/*/1	360	2	0.212
Donnehalli	Conservation Activity	Waste Weir	2023-24				4		0.089
Jamapura	Soil Moisture Conservation	RC/BC/NRVT/DC/LRS	2021-22	Common Land	1	8	1	1	0.732
Jamapura	Soil Moisture Conservation	RC/BC/NRVT/DC/LRS	2021-22	Common Land	2	6	1	1	0.732
Jamapura	Soil Moisture Conservation	RC/BC/NRVT/DC/LRS	2021-22	Common Land	3	5	1	1	0.732
Jamapura	Soil Moisture Conservation	RC/BC/NRVT/DC/LRS	2021-22	Common Land	4	1	1	1	0.732
Jamapura	Soil Moisture Conservation	RC/BC/NRVT/DC/LRS	2021-22	Common Land	5	2	1	1	0.732
Jamapura	Soil Moisture Conservation	RC/BC/NRVT/DC/LRS	2021-22	Common Land	6	40	1	1	0.732
Jamapura	Soil Moisture Conservation	RC/BC/NRVT/DC/LRS	2021-22	Common Land	7	10	1	1	0.732
Bommakkanahalli	Soil Moisture Conservation	RC/BC/NRVT/DC/LRS	2021-22	Common Land	8	24	1	1	0.732
Bommakkanahalli	Soil Moisture Conservation	RC/BC/NRVT/DC/LRS	2021-22	Common Land	9	28	1	1	0.732
Jamapura	Soil Moisture Conservation	RC/BC/NRVT/DC/LRS	2021-22	Common Land	10	85	1	1	0.732
Jamapura	Soil Moisture Conservation	RC/BC/NRVT/DC/LRS	2021-22	Common Land	11	82	1	1	0.732
Honamaradi	Soil Moisture Conservation	RC/BC/NRVT/DC/LRS	2021-22	Common Land	12	19	1	1	0.732
Honamaradi	Soil Moisture Conservation	RC/BC/NRVT/DC/LRS	2021-22	Common Land	13	13	1	1	0.732
Honamaradi	Soil Moisture Conservation	RC/BC/NRVT/DC/LRS	2021-22	Common Land	14	12	1	1	0.732
Dyamalinganahalli	Soil Moisture Conservation	RC/BC/NRVT/DC/LRS	2021-22	Common Land	118	103	1	1	0.732
Donnehalli	Soil Moisture Conservation	RC/BC/NRVT/DC/LRS	2021-22	Common Land	88	111	1	1	0.732
Donnehalli	Soil Moisture Conservation	RC/BC/NRVT/DC/LRS	2021-22	Common Land	150	113	1	1	0.732
Jamapura	Soil Moisture Conservation	Check Dam	2021-22	Common Land	145	13	1	115	7.000
Jamapura	Soil Moisture Conservation	Check Dam	2021-22	Common Land	202	38	1	110	7.000
Jamapura	Water Harvesting Activity	Check Dam	2021-22	Common Land	88	88	1	110	7.000
Toranagatte	Soil Moisture	T C B	2023-24	CHAMUNDAMMA/GURUVAPPA	3561	7/*/2 7/*/3	184	0.92	0.109
Toranagatte	Conservation Activity	Waste Weir	2023-24				1		0.022
Toranagatte	Soil Moisture	T C B	2023-24	Pujari Veerappa/Katappa	3562	7/*/2	160	0.8	0.094
Toranagatte	Conservation Activity	Waste Weir	2023-24				1		0.022
Toranagatte	Soil Moisture	T C B	2023-24	ODOVEERAPPA/SANNAVEERAPPA	3563	7/*/1 7/*/4	210	1.05	0.124
Toranagatte	Conservation Activity	Waste Weir	2023-24				1		0.022
Toranagatte	Soil Moisture	T C B	2023-24	DODDAPPA/Sannaverappa	3564	7/*/2B1	420	2.1	0.248
Toranagatte	Conservation Activity	Waste Weir	2023-24				3		0.067
Toranagatte	Soil Moisture	T C B	2023-24	DURAGAPPA/NILAPPA	3565	7/*/2B2	180	0.9	0.106
Toranagatte	Conservation Activity	Waste Weir	2023-24				1		0.022
Toranagatte	Soil Moisture	T C B	2023-24	CHAMUNDAMMA/GURUVAPPA	3566	8/*/2 8/*/2 8/*/2 8/*/2 8/*/2 8/*/2 8/*/2 8/*/2	842	4.21	0.497
Toranagatte	Conservation Activity	Waste Weir	2023-24				4		0.089
Toranagatte	Soil Moisture	T C B	2023-24	T Thippeswamy/gurappa	3567	8/*/2	160	0.8	0.094
Toranagatte	Conservation Activity	Waste Weir	2023-24				1		0.022
Toranagatte	Soil Moisture	T C B	2023-24	VENKATESHAPPA G/THIMMAPPA	3568	8/*/3	204	1.02	0.120
Toranagatte	Conservation Activity	Waste Weir	2023-24				1		0.022
Toranagatte	Soil Moisture	T C B	2023-24	M S Jugappa/Sanjeevmurthy	3569	9/*/1	586	2.93	0.346

Village Name	Activity Category	Activity Name	Phasing Year	Beneficiary Name	Bene. Code	Survey No.	Proposed Quantity	Unit	Cost (in Lacs)
Toranagatte	Conservation Activity	Waste Weir	2023-24				3		0.067
Toranagatte	Soil Moisture	T C B	2023-24	KRISHNAPPA T/KRISHNAPPA T	3570	9*/2	352	1.76	0.208
Toranagatte	Conservation Activity	Waste Weir	2023-24				2		0.044
Toranagatte	Soil Moisture	T C B	2023-24	T L KRISHNAMURTHY/LAKSHAMANAPPA	3571	10*/2	234	1.17	0.138
Toranagatte	Conservation Activity	Waste Weir	2023-24				2		0.044
Toranagatte	Soil Moisture	T C B	2023-24	Sanjivamma M S/Krishnamurty t l	3572	10*/1	256	1.28	0.151
Toranagatte	Conservation Activity	Waste Weir	2023-24				2		0.044
Toranagatte	Soil Moisture	T C B	2023-24	CHAMUNDAMMA/GURUVAPPA	3573	11/* 11/* 11/* 11/* 11/*	516	2.58	0.304
Toranagatte	Conservation Activity	Waste Weir	2023-24				3		0.067
Toranagatte	Soil Moisture	T C B	2023-24	M S MARUTHI/J SANJEEV MURTHY	3574	11*/3	320	1.6	0.189
Toranagatte	Conservation Activity	Waste Weir	2023-24				2		0.044
Toranagatte	Soil Moisture	T C B	2023-24	Sanjivamma M S/Krishnamurty t l	3575	11/*	64	0.32	0.038
Toranagatte	Conservation Activity	Waste Weir	2023-24				0		0.000
Toranagatte	Soil Moisture	T C B	2023-24	Anjinamma T G/Basavarajappa G V	3576	12*/6	80	0.4	0.047
Toranagatte	Conservation Activity	Waste Weir	2023-24				0		0.000
Toranagatte	Soil Moisture	T C B	2023-24	G M MANJAPPA/Bhimappa	3577	12*/7 12*/4	248	1.24	0.146
Toranagatte	Conservation Activity	Waste Weir	2023-24				1		0.022
Toranagatte	Soil Moisture	T C B	2023-24	SAVITRAMMA G/Hanumathappa	3578	12*/2 12*/5	280	1.4	0.165
Toranagatte	Conservation Activity	Waste Weir	2023-24				2		0.044
Toranagatte	Soil Moisture	T C B	2023-24	G K BASAVARAJAPPA/KARIYAPPA	3579	12*/6 12*/3	382	1.91	0.225
Toranagatte	Conservation Activity	Waste Weir	2023-24				2		0.044
Toranagatte	Soil Moisture	T C B	2023-24	GIRIJAMMA/ANJANEYA G T	3580	12*/1	220	1.1	0.130
Toranagatte	Conservation Activity	Waste Weir	2023-24				1		0.022
Toranagatte	Soil Moisture	T C B	2023-24	JAYAPPA C V/C VEERAPPA	3581	12*/3	260	1.3	0.153
Toranagatte	Conservation Activity	Waste Weir	2023-24				2		0.044
Toranagatte	Soil Moisture	T C B	2023-24	KRISHNAPPA/G K BALAPPA	3582	13*/2	90	0.45	0.053
Toranagatte	Conservation Activity	Waste Weir	2023-24				0		0.000
Toranagatte	Soil Moisture	T C B	2023-24	MUTTAPPA/Badappa	3583	13*/10	88	0.44	0.052
Toranagatte	Conservation Activity	Waste Weir	2023-24				0		0.000
Toranagatte	Soil Moisture	T C B	2023-24	VEERAPPA/Pujari Katappa	3584	13*/4	240	1.2	0.142
Toranagatte	Conservation Activity	Waste Weir	2023-24				1		0.022
Toranagatte	Soil Moisture	T C B	2023-24	G B CHANDRAPPA/G K Balappa	3585	13*/6 13*/7	176	0.88	0.104
Toranagatte	Conservation Activity	Waste Weir	2023-24				1		0.022
Toranagatte	Soil Moisture	T C B	2023-24	G B MELLEPPA/Balappa	3586	13*/5	88	0.44	0.052
Toranagatte	Conservation Activity	Waste Weir	2023-24				0		0.000
Toranagatte	Soil Moisture	T C B	2023-24	G K BASAVARAJAPPA/KARIYAPPA	3587	13*/1	400	2	0.236
Toranagatte	Conservation Activity	Waste Weir	2023-24				2		0.044
Toranagatte	Soil Moisture	T C B	2023-24	P K SUJATHA/G B NAGENDRAPPA	3588	13*/8	92	0.46	0.054
Toranagatte	Conservation Activity	Waste Weir	2023-24				0		0.000
Toranagatte	Soil Moisture	T C B	2023-24	G K NAGARAJA/G K KARIYANNA	3589	13*/1	400	2	0.236
Toranagatte	Conservation Activity	Waste Weir	2023-24				2		0.044
Toranagatte	Soil Moisture	T C B	2023-24	R THIPPESWAMI/RAMAPPA	3590	13*/9	90	0.45	0.053
Toranagatte	Conservation Activity	Waste Weir	2023-24				0		0.000

Village Name	Activity Category	Activity Name	Phasing Year	Beneficiary Name	Bene. Code	Survey No.	Proposed Quantity	Unit	Cost (in Lacs)
Toranagatte	Soil Moisture	T C B	2023-24	G K VEERA KARIYAPPA/G Kariyappa	3591	13/*/1	400	2	0.236
Toranagatte	Conservation Activity	Waste Weir	2023-24				3		0.067
Toranagatte	Soil Moisture	T C B	2023-24	G K BASAVARAJAPPA/KARIYAPPA	3592	14/*/*	972	4.86	0.573
Toranagatte	Conservation Activity	Waste Weir	2023-24				5		0.111
Toranagatte	Soil Moisture	T C B	2023-24	Rukmini/G V Anjaneya	3593	15/*/4	178	0.89	0.105
Toranagatte	Conservation Activity	Waste Weir	2023-24				1		0.022
Toranagatte	Soil Moisture	T C B	2023-24	Pujari Veerappa/Katappa	3594	15/*/5 15/*/6 15/*/*	552	2.76	0.326
Toranagatte	Conservation Activity	Waste Weir	2023-24				3		0.067
Toranagatte	Soil Moisture	T C B	2023-24	P N BALAMMA/P NINGAPPA	3595	15/*/1	374	1.87	0.221
Toranagatte	Conservation Activity	Waste Weir	2023-24				2		0.044
Toranagatte	Soil Moisture	T C B	2023-24	P N KATAPPA/P NAGAPPA	3596	15/*/9 15/*/7	144	0.72	0.085
Toranagatte	Conservation Activity	Waste Weir	2023-24				1		0.022
Toranagatte	Soil Moisture	T C B	2023-24	POOJARI KATAPPA/POOJARI KATAPPA	3597	15/*/*	100	0.5	0.059
Toranagatte	Conservation Activity	Waste Weir	2023-24				1		0.022
Toranagatte	Soil Moisture	T C B	2023-24	P N VEERAPPA/P NAGAPPA	3598	15/*/8	138	0.69	0.081
Toranagatte	Conservation Activity	Waste Weir	2023-24				1		0.022
Toranagatte	Soil Moisture	T C B	2023-24	P N MAHALINGAPPA/PUJARI NINGAPPA	3599	15/*/2	356	1.78	0.210
Toranagatte	Conservation Activity	Waste Weir	2023-24				2		0.044
Toranagatte	Soil Moisture	T C B	2023-24	GOWDA NAGAPPA/NAGAPPA	3600	16/*/*	72	0.36	0.042
Toranagatte	Conservation Activity	Waste Weir	2023-24				0		0.000
Toranagatte	Soil Moisture	T C B	2023-24	K e doddappa/K veerappa	3601	16/*/2	360	1.8	0.212
Toranagatte	Conservation Activity	Waste Weir	2023-24				2		0.044
Toranagatte	Soil Moisture	T C B	2023-24	VENKATESHAPPA S B/BHIMAPPA	3602	16/*/*	36	0.18	0.021
Toranagatte	Conservation Activity	Waste Weir	2023-24				0		0.000
Toranagatte	Soil Moisture	T C B	2023-24	P N KATAPPA/P NAGAPPA	3603	16/*/*	48	0.24	0.028
Toranagatte	Conservation Activity	Waste Weir	2023-24				0		0.000
Toranagatte	Soil Moisture	T C B	2023-24	K T THIMMAKKA/SANNA BADSAPPA	3604	16/*/3	410	2.05	0.242
Toranagatte	Conservation Activity	Waste Weir	2023-24				3		0.067
Toranagatte	Soil Moisture	T C B	2021-22	GOWDA NAGAPPA/NAGAPPA	3605	17/*/2 17/*/3	446	2.23	0.263
Toranagatte	Conservation Activity	Waste Weir	2021-22				3		0.067
Toranagatte	Soil Moisture	T C B	2021-22	VENKATESHAPPA S B/BHIMAPPA	3606	17/*/1	402	2.01	0.237
Toranagatte	Conservation Activity	Waste Weir	2021-22				2		0.044
Toranagatte	Soil Moisture	T C B	2021-22	P chikkappa/Poojarikattappa	3607	18/*/6	176	0.88	0.104
Toranagatte	Conservation Activity	Waste Weir	2021-22				1		0.022
Toranagatte	Soil Moisture	T C B	2021-22	GATTEPPA/gowdru chikkappa	3608	18/*/9	160	0.8	0.094
Toranagatte	Conservation Activity	Waste Weir	2021-22				1		0.022
Toranagatte	Soil Moisture	T C B	2021-22	G C KAMALAMMA/Badappa	3609	18/*/6	176	0.88	0.104
Toranagatte	Conservation Activity	Waste Weir	2023-24				1		0.022
Toranagatte	Soil Moisture	T C B	2023-24	GOWRAMMA/MUTTAPPA	3610	18/*/1	280	1.4	0.165
Toranagatte	Conservation Activity	Waste Weir	2023-24				2		0.044
Toranagatte	Soil Moisture	T C B	2023-24	P N KATAPPA/P NAGAPPA	3611	18/*/2 18/*/3	526	2.63	0.310
Toranagatte	Conservation Activity	Waste Weir	2023-24				4		0.089
Toranagatte	Soil Moisture	T C B	2023-24	G A AJJAPPA/TIPPAIAH	3612	18/*/5	932	4.66	0.550

Village Name	Activity Category	Activity Name	Phasing Year	Beneficiary Name	Bene. Code	Survey No.	Proposed Quantity	Unit	Cost (in Lacs)
Toranagatte	Conservation Activity	Waste Weir	2023-24				5		0.111
Toranagatte	Soil Moisture	T C B	2023-24	CHIKKAPPA C/CHIKKAVEERAPPA	3613	18/*/7 18/*/8	250	1.25	0.148
Toranagatte	Conservation Activity	Waste Weir	2023-24				1		0.022
Toranagatte	Soil Moisture	T C B	2023-24	Buddi Chikkappala Katappa/Thippaiah	3614	18/*/10	280	1.4	0.165
Toranagatte	Conservation Activity	Waste Weir	2023-24				2		0.044
Toranagatte	Soil Moisture	T C B	2023-24	Balamma/Balappa	3615	19/*/2	148	0.74	0.087
Toranagatte	Conservation Activity	Waste Weir	2023-24				1		0.022
Toranagatte	Soil Moisture	T C B	2023-24	P K VEERANNA/KATAPPA	3616	19/*/4 19/*/4	362	1.81	0.214
Toranagatte	Conservation Activity	Waste Weir	2023-24				2		0.044
Toranagatte	Soil Moisture	T C B	2023-24	HAMPE VIRAPPA/ERAPPA	3617	19/*/4	42	0.21	0.025
Toranagatte	Conservation Activity	Waste Weir	2023-24				0		0.000
Toranagatte	Soil Moisture	T C B	2023-24	ODOVEERAPPA/SANNAVEERAPPA	3618	19/*/5	84	0.42	0.050
Toranagatte	Conservation Activity	Waste Weir	2023-24				0		0.000
Toranagatte	Soil Moisture	T C B	2023-24	K T MUTTAPPA/THIMMAPPA	3619	19/*/3	184	0.92	0.109
Toranagatte	Conservation Activity	Waste Weir	2023-24				1		0.022
Toranagatte	Soil Moisture	T C B	2023-24	S BADAPPA/Erappa	3620	19/*/4	44	0.22	0.026
Toranagatte	Conservation Activity	Waste Weir	2023-24				0		0.000
Toranagatte	Soil Moisture	T C B	2023-24	SIDDAMMA/SIDDAPPA	3621	19/*/1	292	1.46	0.172
Toranagatte	Conservation Activity	Waste Weir	2023-24				1		0.022
Toranagatte	Soil Moisture	T C B	2023-24	Chikkamma/Sunkappa	3622	19/*/4	42	0.21	0.025
Toranagatte	Conservation Activity	Waste Weir	2023-24				0		0.000
Toranagatte	Soil Moisture	T C B	2023-24	Pujari Veerappa/Katappa	3623	20/*/2	124	0.62	0.073
Toranagatte	Conservation Activity	Waste Weir	2023-24				1		0.022
Toranagatte	Soil Moisture	T C B	2023-24	SUNKAPPA/Sannaveerappa	3624	20/*/2	124	0.62	0.073
Toranagatte	Conservation Activity	Waste Weir	2023-24				1		0.022
Toranagatte	Soil Moisture	T C B	2023-24	DODDAPPA/Sannaverappa	3625	20/*/2	124	0.62	0.073
Toranagatte	Conservation Activity	Waste Weir	2023-24				1		0.022
Toranagatte	Soil Moisture	T C B	2023-24	SANNA ERAPPA/Daddappa	3626	20/*/1	464	2.32	0.274
Toranagatte	Conservation Activity	Waste Weir	2023-24				2		0.044
Toranagatte	Soil Moisture	T C B	2023-24	Mahadevappa/Kallappa	3627	22/*/4	232	1.16	0.137
Toranagatte	Conservation Activity	Waste Weir	2023-24				1		0.022
Toranagatte	Soil Moisture	T C B	2023-24	Pujari Veerappa/Katappa	3628	22/*/5	164	0.82	0.097
Toranagatte	Conservation Activity	Waste Weir	2023-24				1		0.022
Toranagatte	Soil Moisture	T C B	2023-24	Pujari Veerappa/Katappa	3629	22/*/3 27/*/7 27/*/8	162	0.81	0.096
Toranagatte	Conservation Activity	Waste Weir	2023-24				1		0.022
Toranagatte	Soil Moisture	T C B	2023-24	P c ningappa/Chikkappa	3630	22/*/8	74	0.37	0.044
Toranagatte	Conservation Activity	Waste Weir	2023-24				0		0.000
Toranagatte	Soil Moisture	T C B	2023-24	P chikkappa/Poojarikattappa	3631	22/*/9	202	1.01	0.119
Toranagatte	Conservation Activity	Waste Weir	2023-24				2		0.044
Toranagatte	Soil Moisture	T C B	2023-24	KATAMMA/BALAPPA	3632	22/*/3	46	0.23	0.027
Toranagatte	Conservation Activity	Waste Weir	2023-24				0		0.000
Toranagatte	Soil Moisture	T C B	2023-24	CHIKKAMMA/SANNAPPA	3633	22/*/6	36	0.18	0.021
Toranagatte	Conservation Activity	Waste Weir	2023-24				0		0.000



Village Name	Activity Category	Activity Name	Phasing Year	Beneficiary Name	Bene. Code	Survey No.	Proposed Quantity	Unit	Cost (in Lacs)
Toranagatte	Soil Moisture	T C B	2023-24	P N KATAPPA/P NAGAPPA	3634	22*/10	80	0.4	0.047
Toranagatte	Conservation Activity	Waste Weir	2023-24				0		0.000
Toranagatte	Soil Moisture	T C B	2023-24	P N VEERAPPA/P NAGAPPA	3635	22*/11	80	0.4	0.047
Toranagatte	Conservation Activity	Waste Weir	2023-24				0		0.000
Toranagatte	Soil Moisture	T C B	2023-24	P VEERAPPA/PUJARI ERAPPA	3636	22*/12	160	0.8	0.094
Toranagatte	Conservation Activity	Waste Weir	2023-24				1		0.022
Toranagatte	Soil Moisture	T C B	2023-24	D b susheelamma/Balappa	3637	23*/5	94	0.47	0.055
Toranagatte	Conservation Activity	Waste Weir	2023-24				0		0.000
Toranagatte	Soil Moisture	T C B	2023-24	D b susheelamma/Balappa	3638	23*/2	50	0.25	0.030
Toranagatte	Conservation Activity	Waste Weir	2023-24				0		0.000
Toranagatte	Soil Moisture	T C B	2023-24	KATAMMA/BALAPPA	3639	23*/4 23*/3	144	0.72	0.085
Toranagatte	Conservation Activity	Waste Weir	2023-24				1		0.022
Toranagatte	Soil Moisture	T C B	2023-24	CHIKKAMMA/SANNAPPA	3640	23*/1 23*/1	96	0.48	0.057
Toranagatte	Conservation Activity	Waste Weir	2023-24				0		0.000
Toranagatte	Soil Moisture	T C B	2023-24	HAMPAMMA/SANJEEVAPPA	3641	24*/* 24*/*	210	1.05	0.124
Toranagatte	Conservation Activity	Waste Weir	2023-24				2		0.044
Toranagatte	Soil Moisture	T C B	2023-24	GANGAMMA/Thimmanna	3642	24*/4	160	0.8	0.094
Toranagatte	Conservation Activity	Waste Weir	2023-24				1		0.022
Toranagatte	Soil Moisture	T C B	2023-24	SANNA VEERAMMA/BADAPPA	3643	24*/3	274	1.37	0.162
Toranagatte	Conservation Activity	Waste Weir	2021-22				2		0.044
Toranagatte	Soil Moisture	T C B	2021-22	KATTAL FEER/FEER SAB	3644	24*/5	124	0.62	0.073
Toranagatte	Conservation Activity	Waste Weir	2021-22				1		0.022
Toranagatte	Soil Moisture	T C B	2021-22	BUDEN SAB/PEER SAB	3645	24*/7	110	0.55	0.065
Toranagatte	Conservation Activity	Waste Weir	2021-22				1		0.022
Toranagatte	Soil Moisture	T C B	2021-22	P c ningappa/Chikkappa	3646	36*/2 36*/3	536	2.68	0.316
Toranagatte	Conservation Activity	Waste Weir	2021-22				3		0.067
Toranagatte	Soil Moisture	T C B	2023-24	P V ERANNA/Erappa	3647	36*/4	236	1.18	0.139
Toranagatte	Conservation Activity	Waste Weir	2023-24				2		0.044
Toranagatte	Soil Moisture	T C B	2023-24	THIPPAMMA/KATAPPA	3648	36*/1	238	1.19	0.140
Toranagatte	Conservation Activity	Waste Weir	2023-24				1		0.022
Kattigehalli	Soil Moisture	T C B	2023-24	HAMPAMMA/Lakshmanappa	3649	88*/*	256	1.28	0.151
Kattigehalli	Conservation Activity	Waste Weir	2023-24				2		0.044
Kattigehalli	Soil Moisture	T C B	2023-24	CHIKKAPPA/CHIKKAPPA	3650	88*/*	174	0.87	0.103
Kattigehalli	Conservation Activity	Waste Weir	2023-24				1		0.022
Kattigehalli	Soil Moisture	T C B	2023-24	P KATAPPA/P CHIKKAPPA	3651	88*/2	434	2.17	0.256
Kattigehalli	Conservation Activity	Waste Weir	2023-24				3		0.067
Kattigehalli	Soil Moisture	T C B	2023-24	S R Venkatarao/RAMANNA	3652	88*/*	128	0.64	0.076
Kattigehalli	Conservation Activity	Waste Weir	2023-24				1		0.022
Kattigehalli	Soil Moisture	T C B	2023-24	CHIKKAMMA	3653	88*/3	434	2.17	0.256
Kattigehalli	Conservation Activity	Waste Weir	2023-24				3		0.067
Kattigehalli	Soil Moisture	T C B	2023-24	THIPPESWAMAY	3654	88*/*	176	0.88	0.104
Kattigehalli	Conservation Activity	Waste Weir	2023-24				1		0.022
Kattigehalli	Soil Moisture	T C B	2023-24	BALAMMA	3655	88*/4	466	2.33	0.275
Kattigehalli	Conservation Activity	Waste Weir	2023-24				3		0.067

Village Name	Activity Category	Activity Name	Phasing Year	Beneficiary Name	Bene. Code	Survey No.	Proposed Quantity	Unit	Cost (in Lacs)
Kattigehalli	Soil Moisture	T C B	2023-24	H C THIPPESWAMY/H CHIKKAPPA	3656	88/*/*	256	1.28	0.151
Kattigehalli	Conservation Activity	Waste Weir	2023-24				1		0.022
Kattigehalli	Soil Moisture	T C B	2023-24	PALAMMA	3657	89/*/4	288	1.44	0.170
Kattigehalli	Conservation Activity	Waste Weir	2023-24				1		0.022
Kattigehalli	Soil Moisture	T C B	2023-24	S MALLIKARJUNAPPA/S THIMMARAIAHPPA	3658	89/*/1	288	1.44	0.170
Kattigehalli	Conservation Activity	Waste Weir	2023-24				1		0.022
Kattigehalli	Soil Moisture	T C B	2023-24	NAGAPPA	3659	89/*/3	316	1.58	0.186
Kattigehalli	Conservation Activity	Waste Weir	2023-24				3		0.067
Kattigehalli	Soil Moisture	T C B	2023-24	KATALINGA SWAMY	3660	90/*/1	216	1.08	0.127
Kattigehalli	Conservation Activity	Waste Weir	2023-24				2		0.044
Kattigehalli	Soil Moisture	T C B	2023-24	SIDDAMMA/SIDDAPPA	3661	89/*/5	344	1.72	0.203
Kattigehalli	Conservation Activity	Waste Weir	2023-24				3		0.067
Kattigehalli	Soil Moisture	T C B	2023-24	Keshava Murthy H O S/N Obaiah	3662	89/*/2 90/*/3	866	4.33	0.511
Kattigehalli	Conservation Activity	Waste Weir	2023-24				5		0.111
Kattigehalli	Soil Moisture	T C B	2023-24	KATAMMA/VEERAPPA	3663	90/*/4	644	3.22	0.380
Kattigehalli	Conservation Activity	Waste Weir	2023-24				3		0.067
Kattigehalli	Soil Moisture	T C B	2023-24	P K KATAPPA/POOJARI KATAPPA	3664	90/*/5 90/*/2	440	2.2	0.260
Kattigehalli	Conservation Activity	Waste Weir	2023-24				3		0.067
GOWRAMMANAHALLI	Soil Moisture	T C B	2023-24	G A KRUSHANA MURTHI	3665	19/*/4	606	3.03	0.358
GOWRAMMANAHALLI	Conservation Activity	Waste Weir	2023-24				4		0.089
GOWRAMMANAHALLI	Soil Moisture	T C B	2023-24	NAGENDRAPA	3666	19/*/2	270	1.35	0.159
GOWRAMMANAHALLI	Conservation Activity	Waste Weir	2023-24				2		0.044
GOWRAMMANAHALLI	Soil Moisture	T C B	2023-24	RANGAMMA	3667	19/*/1	270	1.35	0.159
GOWRAMMANAHALLI	Conservation Activity	Waste Weir	2023-24				2		0.044
GOWRAMMANAHALLI	Soil Moisture	T C B	2023-24	HANUMTHAPPA	3668	19/*/3	402	2.01	0.237
GOWRAMMANAHALLI	Conservation Activity	Waste Weir	2023-24				3		0.067
GOWRAMMANAHALLI	Soil Moisture	T C B	2023-24	ESWRACHARYA	3669	20/*/5	110	0.55	0.065
GOWRAMMANAHALLI	Conservation Activity	Waste Weir	2023-24				1		0.022
GOWRAMMANAHALLI	Soil Moisture	T C B	2023-24	KATAPPA	3670	20/*/4A	176	0.88	0.104
GOWRAMMANAHALLI	Conservation Activity	Waste Weir	2023-24				1		0.022
GOWRAMMANAHALLI	Soil Moisture	T C B	2023-24	J S SHIVANDAPPA	3671	20/*/2,21/4, 23/8, 25/1b	1086	5.43	0.641
GOWRAMMANAHALLI	Conservation Activity	Waste Weir	2023-24				7		0.155
GOWRAMMANAHALLI	Soil Moisture	T C B	2023-24	BASAMMA	3672	20/*/4B 25/4	276	1.38	0.163
GOWRAMMANAHALLI	Conservation Activity	Waste Weir	2023-24				2		0.044
GOWRAMMANAHALLI	Soil Moisture	T C B	2023-24	MALLAYYA	3673	20/*/1 20/*/3	846	4.23	0.499
GOWRAMMANAHALLI	Conservation Activity	Waste Weir	2023-24				4		0.089
GOWRAMMANAHALLI	Soil Moisture	T C B	2023-24	Prabhakara G B	3674	21/1	246	1.23	0.145
GOWRAMMANAHALLI	Conservation Activity	Waste Weir	2023-24				1		0.022
GOWRAMMANAHALLI	Soil Moisture	T C B	2023-24	Basavarajappa	3675	21/6	124	0.62	0.073
GOWRAMMANAHALLI	Conservation Activity	Waste Weir	2023-24				1		0.022
GOWRAMMANAHALLI	Soil Moisture	T C B	2023-24	Chandrappa g H	3676	21/9	266	1.33	0.157
GOWRAMMANAHALLI	Conservation Activity	Waste Weir	2023-24				1		0.022
GOWRAMMANAHALLI	Soil Moisture	T C B	2023-24	Nagendrappa G H	3677	21/11	68	0.34	0.040

Village Name	Activity Category	Activity Name	Phasing Year	Beneficiary Name	Bene. Code	Survey No.	Proposed Quantity	Unit	Cost (in Lacs)
GOWRAMMANAHALLI	Conservation Activity	Waste Weir	2023-24				0		0.000
GOWRAMMANAHALLI	Soil Moisture	T C B	2023-24	G H Rajappa	3678	21/10	68	0.34	0.040
GOWRAMMANAHALLI	Conservation Activity	Waste Weir	2023-24				0		0.000
GOWRAMMANAHALLI	Soil Moisture	T C B	2023-24	G H Sadashivappa	3679	21/3	68	0.34	0.040
GOWRAMMANAHALLI	Conservation Activity	Waste Weir	2023-24				0		0.000
GOWRAMMANAHALLI	Soil Moisture	T C B	2023-24	Thippamma	3680	21/5, 22/2	330	1.65	0.195
GOWRAMMANAHALLI	Conservation Activity	Waste Weir	2023-24				2		0.044
GOWRAMMANAHALLI	Soil Moisture	T C B	2021-22	Nanjappa	3681	21/13	80	0.4	0.047
GOWRAMMANAHALLI	Conservation Activity	Waste Weir	2021-22				0		0.000
GOWRAMMANAHALLI	Soil Moisture	T C B	2021-22	Bimanna	3682	21/8	42	0.21	0.025
GOWRAMMANAHALLI	Conservation Activity	Waste Weir	2023-24				0		0.000
GOWRAMMANAHALLI	Soil Moisture	T C B	2023-24	Sannahanumappa	3683	21/2	130	0.65	0.077
GOWRAMMANAHALLI	Conservation Activity	Waste Weir	2023-24				1		0.022
GOWRAMMANAHALLI	Soil Moisture	T C B	2023-24	Suresh	3684	21/12	80	0.4	0.047
GOWRAMMANAHALLI	Conservation Activity	Waste Weir	2023-24				0		0.000
GOWRAMMANAHALLI	Soil Moisture	T C B	2023-24	Harish	3685	21/7	80	0.4	0.047
GOWRAMMANAHALLI	Conservation Activity	Waste Weir	2023-24				0		0.000
GOWRAMMANAHALLI	Soil Moisture	T C B	2023-24	Chandrashekarappa	3686	22/3	234	1.17	0.138
GOWRAMMANAHALLI	Conservation Activity	Waste Weir	2023-24				1		0.022
GOWRAMMANAHALLI	Soil Moisture	T C B	2023-24	Vinodamma	3687	22/1	344	1.72	0.203
GOWRAMMANAHALLI	Conservation Activity	Waste Weir	2023-24				2		0.044
GOWRAMMANAHALLI	Soil Moisture	T C B	2023-24	G R Hanumanthareddi	3688	23	124	0.62	0.073
GOWRAMMANAHALLI	Conservation Activity	Waste Weir	2023-24				1		0.022
GOWRAMMANAHALLI	Soil Moisture	T C B	2023-24	Vijayakumar g S	3689	23	56	0.28	0.033
GOWRAMMANAHALLI	Conservation Activity	Waste Weir	2023-24				0		0.000
GOWRAMMANAHALLI	Soil Moisture	T C B	2023-24	G B Rajappa	3690	23/9	134	0.67	0.079
GOWRAMMANAHALLI	Conservation Activity	Waste Weir	2023-24				1		0.022
GOWRAMMANAHALLI	Soil Moisture	T C B	2023-24	G V Shivashenkarappa	3691	23/6	770	3.85	0.454
GOWRAMMANAHALLI	Conservation Activity	Waste Weir	2023-24				4		0.089
GOWRAMMANAHALLI	Soil Moisture	T C B	2023-24	G H Basappa	3692	23/4	200	1	0.118
GOWRAMMANAHALLI	Conservation Activity	Waste Weir	2023-24				1		0.022
GOWRAMMANAHALLI	Soil Moisture	T C B	2023-24	G H Shivappa	3693	23/11	220	1.1	0.130
GOWRAMMANAHALLI	Conservation Activity	Waste Weir	2023-24				1		0.022
GOWRAMMANAHALLI	Soil Moisture	T C B	2023-24	Nagendrappa	3694	23/**	70	0.35	0.041
GOWRAMMANAHALLI	Conservation Activity	Waste Weir	2023-24				0		0.000
GOWRAMMANAHALLI	Soil Moisture	T C B	2023-24	Parvathamma	3695	23/3	248	1.24	0.146
GOWRAMMANAHALLI	Conservation Activity	Waste Weir	2023-24				1		0.022
GOWRAMMANAHALLI	Soil Moisture	T C B	2023-24	Manjunathreddi	3696	23/5	328	1.64	0.194
GOWRAMMANAHALLI	Conservation Activity	Waste Weir	2023-24				2		0.044
GOWRAMMANAHALLI	Soil Moisture	T C B	2023-24	Mahendrappa	3697	23/7	140	0.7	0.083
GOWRAMMANAHALLI	Conservation Activity	Waste Weir	2023-24				1		0.022
GOWRAMMANAHALLI	Soil Moisture	T C B	2023-24	Lokesha	3698	23/**	70	0.35	0.041
GOWRAMMANAHALLI	Conservation Activity	Waste Weir	2023-24				0		0.000
GOWRAMMANAHALLI	Soil Moisture	T C B	2023-24	Sannarudramma	3699	23/10	390	1.95	0.230

Village Name	Activity Category	Activity Name	Phasing Year	Beneficiary Name	Bene. Code	Survey No.	Proposed Quantity	Unit	Cost (in Lacs)
GOWRAMMANAHALLI	Conservation Activity	Waste Weir	2023-24				2		0.044
GOWRAMMANAHALLI	Soil Moisture	T C B	2023-24	Hampamma	3700	23,23/2, 24/1	816	4.08	0.481
GOWRAMMANAHALLI	Conservation Activity	Waste Weir	2023-24				4		0.089
GOWRAMMANAHALLI	Soil Moisture	T C B	2023-24	M B Hamruthamma	3701	24/4	104	0.52	0.061
GOWRAMMANAHALLI	Conservation Activity	Waste Weir	2023-24				1		0.022
GOWRAMMANAHALLI	Soil Moisture	T C B	2023-24	S H Bimanna	3702	24/5	478	2.39	0.282
GOWRAMMANAHALLI	Conservation Activity	Waste Weir	2023-24				2		0.044
GOWRAMMANAHALLI	Soil Moisture	T C B	2023-24	Gurushanthamma	3703	26/4	150	0.75	0.089
GOWRAMMANAHALLI	Conservation Activity	Waste Weir	2023-24				1		0.022
GOWRAMMANAHALLI	Soil Moisture	T C B	2023-24	Lakshmidevamma	3704	24/2	242	1.21	0.143
GOWRAMMANAHALLI	Conservation Activity	Waste Weir	2023-24				1		0.022
GOWRAMMANAHALLI	Soil Moisture	T C B	2023-24	Shivarudramma	3705	24/4	102	0.51	0.060
GOWRAMMANAHALLI	Conservation Activity	Waste Weir	2023-24				1		0.022
GOWRAMMANAHALLI	Soil Moisture	T C B	2023-24	Sujathamma	3706	24/2	242	1.21	0.143
GOWRAMMANAHALLI	Conservation Activity	Waste Weir	2023-24				1		0.022
GOWRAMMANAHALLI	Soil Moisture	T C B	2023-24	J B Ravikumar	3707	25/3	252	1.26	0.149
GOWRAMMANAHALLI	Conservation Activity	Waste Weir	2023-24				1		0.022
GOWRAMMANAHALLI	Soil Moisture	T C B	2023-24	Thimmakka	3708	25/2	496	2.48	0.293
GOWRAMMANAHALLI	Conservation Activity	Waste Weir	2023-24				3		0.067
GOWRAMMANAHALLI	Soil Moisture	T C B	2023-24	Basavaraj G T	3709	25/5	250	1.25	0.148
GOWRAMMANAHALLI	Conservation Activity	Waste Weir	2023-24				1		0.022
GOWRAMMANAHALLI	Soil Moisture	T C B	2023-24	Hampakka	3710	24/6, 25/1a	400	2	0.236
GOWRAMMANAHALLI	Conservation Activity	Waste Weir	2023-24				2		0.044
Sangenahalli	Soil Moisture	T C B	2023-24	BASAVARAJAPPA/Jagalurappa	3711	2*/1A 2*/3	506	2.53	0.299
Sangenahalli	Conservation Activity	Waste Weir	2023-24				3		0.067
Sangenahalli	Soil Moisture	T C B	2023-24	LACHHAMMA	3712	1*/*	238	1.19	0.140
Sangenahalli	Conservation Activity	Waste Weir	2023-24				1		0.022
Sangenahalli	Soil Moisture	T C B	2021-22	NARASAPPA	3713	2*/2	500	2.5	0.295
Sangenahalli	Conservation Activity	Waste Weir	2021-22				3		0.067
Sangenahalli	Soil Moisture	T C B	2021-22	JAYALAKSHMI/VASANNA	3714	2*/1B	50	0.25	0.030
Sangenahalli	Conservation Activity	Waste Weir	2021-22				0		0.000
Sangenahalli	Soil Moisture	T C B	2021-22	HANUMANTHAPPA/JAGALURAPPA	3715	2*/1A	146	0.73	0.086
Sangenahalli	Conservation Activity	Waste Weir	2021-22				1		0.022
Sangenahalli	Soil Moisture	T C B	2021-22	P basavaraja/PAPAYYA	3716	2*/1B	50	0.25	0.030
Sangenahalli	Conservation Activity	Waste Weir	2021-22				0		0.000
Sangenahalli	Soil Moisture	T C B	2021-22	PUSHPA S T/VIDYANATHA	3717	3*/1A2	372	1.86	0.219
Sangenahalli	Conservation Activity	Waste Weir	2021-22				2		0.044
Sangenahalli	Soil Moisture	T C B	2021-22	NAGAYYA	3718	3*/1A1	70	0.35	0.041
Sangenahalli	Conservation Activity	Waste Weir	2023-24				0		0.000
Sangenahalli	Soil Moisture	T C B	2023-24	Jayamma/Sathyananda	3719	3*/2	150	0.75	0.089
Sangenahalli	Conservation Activity	Waste Weir	2023-24				1		0.022
Sangenahalli	Soil Moisture	T C B	2023-24	Basavarajappa/Nagendrappa	3720	10*/1	160	0.8	0.094
Sangenahalli	Conservation Activity	Waste Weir	2023-24				1		0.022
Sangenahalli	Soil Moisture	T C B	2023-24	HUSEN BEE/Hamza hussain	3721	10*/1	180	0.9	0.106

Village Name	Activity Category	Activity Name	Phasing Year	Beneficiary Name	Bene. Code	Survey No.	Proposed Quantity	Unit	Cost (in Lacs)
Sangenahalli	Conservation Activity	Waste Weir	2023-24				1		0.022
Sangenahalli	Soil Moisture	T C B	2023-24	SHARANAMMA/thippanna	3722	10*/1	224	1.12	0.132
Sangenahalli	Conservation Activity	Waste Weir	2023-24				1		0.022
Sangenahalli	Soil Moisture	T C B	2023-24	SULDAHALLI VOBBAIAH/PALIAIAH	3723	10*/1	102	0.51	0.060
Sangenahalli	Conservation Activity	Waste Weir	2023-24				1		0.022
Sangenahalli	Soil Moisture	T C B	2023-24	SAVITHRAMMA/Bhairappa	3724	10*/1	294	1.47	0.173
Sangenahalli	Conservation Activity	Waste Weir	2023-24				1		0.022
Sangenahalli	Soil Moisture	T C B	2023-24	NARASAMMA/Erappa	3725	10*/1	144	0.72	0.085
Sangenahalli	Conservation Activity	Waste Weir	2023-24				1		0.022
Sangenahalli	Soil Moisture	T C B	2023-24	HANUMANTHAPPA/Boraiah	3726	10*/1	84	0.42	0.050
Sangenahalli	Conservation Activity	Waste Weir	2023-24				0		0.000
Sangenahalli	Soil Moisture	T C B	2023-24	JAYAMMA/BOMMAYYA	3727	10*/1	60	0.3	0.035
Sangenahalli	Conservation Activity	Waste Weir	2023-24				0		0.000
Sangenahalli	Soil Moisture	T C B	2023-24	BASAKKA/BASAYYA	3728	10*/1	160	0.8	0.094
Sangenahalli	Conservation Activity	Waste Weir	2023-24				1		0.022
Sangenahalli	Soil Moisture	T C B	2023-24	RAMAIAH/Rosaiah	3729	10*/1	116	0.58	0.068
Sangenahalli	Conservation Activity	Waste Weir	2023-24				1		0.022
Sangenahalli	Soil Moisture	T C B	2023-24	THIPPAYYA	3730	10*/1	330	1.65	0.195
Sangenahalli	Conservation Activity	Waste Weir	2023-24				2		0.044
Sangenahalli	Soil Moisture	T C B	2023-24	BASAPPA	3731	10*/1	126	0.63	0.074
Sangenahalli	Conservation Activity	Waste Weir	2023-24				1		0.022
Sangenahalli	Soil Moisture	T C B	2023-24	Raghava reddy g b/Basappa	3732	11*/*	314	1.57	0.185
Sangenahalli	Conservation Activity	Waste Weir	2023-24				2		0.044
Sangenahalli	Soil Moisture	T C B	2023-24	RAVIKUMARA/RAMAREDDI	3733	11*/*	324	1.62	0.191
Sangenahalli	Conservation Activity	Waste Weir	2023-24				2		0.044
Sangenahalli	Soil Moisture	T C B	2023-24	SANNARUDRAMMA/BIMANNA	3734	13*/1	400	2	0.236
Sangenahalli	Conservation Activity	Waste Weir	2023-24				2		0.044
Sangenahalli	Soil Moisture	T C B	2023-24	MANJUNATHA G T/TIMMAPPA	3735	13*/2	74	0.37	0.044
Sangenahalli	Conservation Activity	Waste Weir	2023-24				0		0.000
Sangenahalli	Soil Moisture	T C B	2023-24	G T Mahanthesh/Thimmappa	3736	13*/3	102	0.51	0.060
Sangenahalli	Conservation Activity	Waste Weir	2023-24				1		0.022
Sangenahalli	Soil Moisture	T C B	2023-24	Shekarappa/Erappa	3737	14*/4	194	0.97	0.114
Sangenahalli	Conservation Activity	Waste Weir	2023-24				1		0.022
Sangenahalli	Soil Moisture	T C B	2023-24	PALAMMA	3738	14*/2	206	1.03	0.122
Sangenahalli	Conservation Activity	Waste Weir	2023-24				1		0.022
Sangenahalli	Soil Moisture	T C B	2023-24	RAJAPPA/VEERAPPA	3739	14*/3	194	0.97	0.114
Sangenahalli	Conservation Activity	Waste Weir	2023-24				1		0.022
Sangenahalli	Soil Moisture	T C B	2023-24	G T Mahanthesh/Thimmappa	3740	14*/1	206	1.03	0.122
Sangenahalli	Conservation Activity	Waste Weir	2023-24				1		0.022
Sangenahalli	Soil Moisture	T C B	2023-24	ASHOKA P/PALIAIAH	3741	15*/2 15*/3	528	2.64	0.312
Sangenahalli	Conservation Activity	Waste Weir	2023-24				3		0.067
Sangenahalli	Soil Moisture	T C B	2023-24	SUVRNAMMA	3742	15*/3 15*/1	338	1.69	0.199
Sangenahalli	Conservation Activity	Waste Weir	2023-24				2		0.044
Sangenahalli	Soil Moisture	T C B	2023-24	ERAPPA/Thimmajja	3743	15*/5	200	1	0.118

Village Name	Activity Category	Activity Name	Phasing Year	Beneficiary Name	Bene. Code	Survey No.	Proposed Quantity	Unit	Cost (in Lacs)
Sangenahalli	Conservation Activity	Waste Weir	2023-24				1		0.022
Sangenahalli	Soil Moisture	T C B	2023-24	DODDA THIMMAPPA	3744	16/*/*	338	1.69	0.199
Sangenahalli	Conservation Activity	Waste Weir	2023-24				2		0.044
Sangenahalli	Soil Moisture	T C B	2023-24	RAJAPPA/Mariyappa	3745	16/*/*	378	1.89	0.223
Sangenahalli	Conservation Activity	Waste Weir	2023-24				2		0.044
Sangenahalli	Soil Moisture	T C B	2023-24	K H Gopalraju/G Hanumantappa	3746	17/*/2	154	0.77	0.091
Sangenahalli	Conservation Activity	Waste Weir	2023-24				1		0.022
Sangenahalli	Soil Moisture	T C B	2023-24	Thimmakka/Thimmappa S	3747	17/*/3 17/*/4	296	1.48	0.175
Sangenahalli	Conservation Activity	Waste Weir	2023-24				1		0.022
Sangenahalli	Soil Moisture	T C B	2023-24	Thippeswamy G T/Hanumanthappa	3748	17/*/1	230	1.15	0.136
Sangenahalli	Conservation Activity	Waste Weir	2023-24				1		0.022
Sangenahalli	Soil Moisture	T C B	2023-24	LAKSHMMAMMA/HANUMATHAPPA	3749	18/*/*	520	2.6	0.307
Sangenahalli	Conservation Activity	Waste Weir	2023-24				3		0.067
Sangenahalli	Soil Moisture	T C B	2023-24	K G Hanumappa/T Krishanamurthy	3750	19/*/3	180	0.9	0.106
Sangenahalli	Conservation Activity	Waste Weir	2023-24				1		0.022
Sangenahalli	Soil Moisture	T C B	2023-24	EERAPPA	3751	19/*/2	180	0.9	0.106
Sangenahalli	Conservation Activity	Waste Weir	2023-24				1		0.022
Sangenahalli	Soil Moisture	T C B	2023-24	SANTHAMMA/G H Thippeswamy	3752	19/*/1	180	0.9	0.106
Sangenahalli	Conservation Activity	Waste Weir	2021-22				1		0.022
Sangenahalli	Soil Moisture	T C B	2021-22	Ramappa Prakash/Prakash R	3753	20/*/*	516	2.58	0.304
Sangenahalli	Conservation Activity	Waste Weir	2021-22				3		0.067
Sangenahalli	Soil Moisture	T C B	2023-24	DASARA OBAYYA	3754	22/*/*	538	2.69	0.317
Sangenahalli	Conservation Activity	Waste Weir	2023-24				3		0.067
Kalledevarapura	Soil Moisture	T C B	2023-24	Thippeswamy m h/Doddaiah m h	3755	85/*/1	174	0.87	0.103
Kalledevarapura	Conservation Activity	Waste Weir	2023-24				1		0.022
Kalledevarapura	Soil Moisture	T C B	2023-24	Jayamma/Suraiah	3756	86/*/2	80	0.4	0.047
Kalledevarapura	Conservation Activity	Waste Weir	2023-24				0		0.000
Kalledevarapura	Soil Moisture	T C B	2023-24	Hanumakka/G Veeranna	3757	86/*/1	90	0.45	0.053
Kalledevarapura	Conservation Activity	Waste Weir	2023-24				0		0.000
Kalledevarapura	Soil Moisture	T C B	2023-24	Hampamma/Kotrappa	3758	87/*/1B1	240	1.2	0.142
Kalledevarapura	Conservation Activity	Waste Weir	2023-24				2		0.044
Kalledevarapura	Soil Moisture	T C B	2023-24	SANNARUDRAMMA/BIMANNA	3759	87/*/1	102	0.51	0.060
Kalledevarapura	Conservation Activity	Waste Weir	2023-24				1		0.022
Kalledevarapura	Soil Moisture	T C B	2023-24	Hampamma/Kotrappa	3760	88/*/1B1 88/*/1B2	372	1.86	0.219
Kalledevarapura	Conservation Activity	Waste Weir	2023-24				3		0.067
Kalledevarapura	Soil Moisture	T C B	2023-24	SANNA ERAPPA K T/THIMMAPPA	3761	88/*/2B 88/*/2D	518	2.59	0.306
Kalledevarapura	Conservation Activity	Waste Weir	2023-24				4		0.089
Kalledevarapura	Soil Moisture	T C B	2023-24	SANNARUDRAMMA/BIMANNA	3762	88/*/4	84	0.42	0.050
Kalledevarapura	Conservation Activity	Waste Weir	2023-24				0		0.000
Kalledevarapura	Soil Moisture	T C B	2023-24	G T RAVINDRA/THIPPESH	3763	88/*/1A2	222	1.11	0.131
Kalledevarapura	Conservation Activity	Waste Weir	2023-24				2		0.044
Kalledevarapura	Soil Moisture	T C B	2023-24	ASHOK G T/THIPPESWAMY	3764	88/*/1A2	122	0.61	0.072
Kalledevarapura	Conservation Activity	Waste Weir	2023-24				1		0.022

Village Name	Activity Category	Activity Name	Phasing Year	Beneficiary Name	Bene. Code	Survey No.	Proposed Quantity	Unit	Cost (in Lacs)
Kalledevarapura	Soil Moisture	T C B	2023-24	PA ERAPPA/PA ERAPPA	3765	88*/2A	122	0.61	0.072
Kalledevarapura	Conservation Activity	Waste Weir	2023-24				1		0.022
Kalledevarapura	Soil Moisture	T C B	2023-24	GANGAMMA/NANJAPPA	3766	88*/1A1	240	1.2	0.142
Kalledevarapura	Conservation Activity	Waste Weir	2023-24				1		0.022
Kalledevarapura	Soil Moisture	T C B	2023-24	H D Thippeswamy/Doddaiah	3767	89*/3	214	1.07	0.126
Kalledevarapura	Conservation Activity	Waste Weir	2023-24				2		0.044
Kalledevarapura	Soil Moisture	T C B	2023-24	MALLAYYA/BANGARI SURAYYA	3768	89*/1 89*/4	100	0.5	0.059
Kalledevarapura	Conservation Activity	Waste Weir	2023-24				1		0.022
Kalledevarapura	Soil Moisture	T C B	2023-24	THIMMAKKA/HANUMAPPA	3769	89*/2	60	0.3	0.035
Kalledevarapura	Conservation Activity	Waste Weir	2023-24				0		0.000
Kalledevarapura	Soil Moisture	T C B	2023-24	Manjunatha/Narasappa	3770	90*/3 90*/4B	184	0.92	0.109
Kalledevarapura	Conservation Activity	Waste Weir	2023-24				1		0.022
Kalledevarapura	Soil Moisture	T C B	2023-24	Hemareddy G H/Hanumappa	3771	90*/1	170	0.85	0.100
Kalledevarapura	Conservation Activity	Waste Weir	2023-24				1		0.022
Kalledevarapura	Soil Moisture	T C B	2023-24	HAMPAMMA/KONDICHANNAPPA	3772	90*/5	160	0.8	0.094
Kalledevarapura	Conservation Activity	Waste Weir	2021-22				1		0.022
Kalledevarapura	Soil Moisture	T C B	2021-22	MALLAYYA/BANGARI SURAYYA	3773	90*/4A	58	0.29	0.034
Kalledevarapura	Conservation Activity	Waste Weir	2021-22				0		0.000
Kalledevarapura	Soil Moisture	T C B	2021-22	N THIRUPALAYA/Narasappa	3774	90*/2	170	0.85	0.100
Kalledevarapura	Conservation Activity	Waste Weir	2021-22				1		0.022
Kalledevarapura	Soil Moisture	T C B	2021-22	P ESHWARAMMA/RAMAPPA	3775	91*/10	80	0.4	0.047
Kalledevarapura	Conservation Activity	Waste Weir	2021-22				0		0.000
Kalledevarapura	Soil Moisture	T C B	2021-22	THIMMAYYA S T/DODDA THIMMAIAH	3776	91*/1D 91*/1 91*/1CB	712	3.56	0.420
Kalledevarapura	Conservation Activity	Waste Weir	2021-22				5		0.111
Kalledevarapura	Soil Moisture	T C B	2021-22	SHARANAPPA/GIDDABORAI AH	3777	91*/1F	44	0.22	0.026
Kalledevarapura	Conservation Activity	Waste Weir	2021-22				0		0.000
Kalledevarapura	Soil Moisture	T C B	2023-24	K M SHIVSKUMARA	3778	91*/1	950	4.75	0.561
Kalledevarapura	Conservation Activity	Waste Weir	2023-24				6		0.133
Kalledevarapura	Soil Moisture	T C B	2023-24	PAPANNA/HANUMANTHAPPA	3779	91*/1	80	0.4	0.047
Kalledevarapura	Conservation Activity	Waste Weir	2023-24				0		0.000
Kalledevarapura	Soil Moisture	T C B	2023-24	NARASIMHAPPA/NARASHIMAPPA	3780	91*/1A2 91*/1B 91*/1	828	4.14	0.489
Kalledevarapura	Conservation Activity	Waste Weir	2023-24				4		0.089
Kalledevarapura	Soil Moisture	T C B	2023-24	K S SHIVAKUMAR/SHANTHAI AH	3781	91*/1	950	4.75	0.561
Kalledevarapura	Conservation Activity	Waste Weir	2023-24				5		0.111
Kalledevarapura	Soil Moisture	T C B	2023-24	Adivappar veerabhadrapa/Hanumanthappa	3782	91*/1	512	2.56	0.302
Kalledevarapura	Conservation Activity	Waste Weir	2023-24				4		0.089
Kalledevarapura	Soil Moisture	T C B	2023-24	Thippeswamy K T/Boranna	3783	92*/9	110	0.55	0.065
Kalledevarapura	Conservation Activity	Waste Weir	2023-24				1		0.022
Kalledevarapura	Soil Moisture	T C B	2023-24	K T Thippeswamy/Thippeswamy	3784	92*/8	220	1.1	0.130
Kalledevarapura	Conservation Activity	Waste Weir	2023-24				2		0.044
Kalledevarapura	Soil Moisture	T C B	2023-24	R kallappa/Rangappa	3785	92*/5A	364	1.82	0.215
Kalledevarapura	Conservation Activity	Waste Weir	2023-24				2		0.044
Kalledevarapura	Soil Moisture	T C B	2023-24	Kallingappa/Mudyappa	3786	92*/10 92*/7	526	2.63	0.310

Village Name	Activity Category	Activity Name	Phasing Year	Beneficiary Name	Bene. Code	Survey No.	Proposed Quantity	Unit	Cost (in Lacs)
Kalledevarapura	Conservation Activity	Waste Weir	2023-24				4		0.089
Kalledevarapura	Soil Moisture	T C B	2023-24	MANDAYYAGALA RUDRAPPA/Bosayya	3787	92/*/*	168	0.84	0.099
Kalledevarapura	Conservation Activity	Waste Weir	2023-24				1		0.022
Kalledevarapura	Soil Moisture	T C B	2023-24	DASAJJAR KALLAPA/HANUMAYYA	3788	92/*/1	310	1.55	0.183
Kalledevarapura	Conservation Activity	Waste Weir	2023-24				3		0.067
Kalledevarapura	Soil Moisture	T C B	2023-24	OBHAMMA	3789	92/*/2	250	1.25	0.148
Kalledevarapura	Conservation Activity	Waste Weir	2023-24				1		0.022
Kalledevarapura	Soil Moisture	T C B	2023-24	K T CHANNABASAPPA/SANNA BORANAYAKA	3790	92/*/*	252	1.26	0.149
Kalledevarapura	Conservation Activity	Waste Weir	2023-24				1		0.022
Kalledevarapura	Soil Moisture	T C B	2023-24	R DHARMENDRA/RUDRAPPA	3791	92/*/2	82	0.41	0.048
Kalledevarapura	Conservation Activity	Waste Weir	2023-24				0		0.000
Kalledevarapura	Soil Moisture	T C B	2023-24	KALLESHI K T/KALLESHI K T	3792	92/*/9	110	0.55	0.065
Kalledevarapura	Conservation Activity	Waste Weir	2023-24				1		0.022
Kalledevarapura	Soil Moisture	T C B	2023-24	SAVITHRAMMA/RANGAPPA	3793	92/*/3	748	3.74	0.441
Kalledevarapura	Conservation Activity	Waste Weir	2023-24				4		0.089
Kalledevarapura	Soil Moisture	T C B	2023-24	PA ERAPPA/PA ERAPPA	3794	92/*/5B1	42	0.21	0.025
Kalledevarapura	Conservation Activity	Waste Weir	2023-24				0		0.000
Kalledevarapura	Soil Moisture	T C B	2023-24	S T IRANNA/TTHIMMABOVI	3795	92/*/4B	162	0.81	0.096
Kalledevarapura	Conservation Activity	Waste Weir	2023-24				1		0.022
Kalledevarapura	Soil Moisture	T C B	2023-24	Jayamma/Sathyananda	3796	92/*/5B2	80	0.4	0.047
Kalledevarapura	Conservation Activity	Waste Weir	2023-24				0		0.000
Kalledevarapura	Soil Moisture	T C B	2023-24	Hanumanthappa/Late kadarappa	3797	93/*/1	196	0.98	0.116
Kalledevarapura	Conservation Activity	Waste Weir	2023-24				1		0.022
Kalledevarapura	Soil Moisture	T C B	2023-24	GURAPPA/THIPPAYYA	3798	93/*/1	186	0.93	0.110
Kalledevarapura	Conservation Activity	Waste Weir	2023-24				1		0.022
Kalledevarapura	Soil Moisture	T C B	2023-24	O RAJANNA/OBAIAH	3799	93/*/1	320	1.6	0.189
Kalledevarapura	Conservation Activity	Waste Weir	2023-24				3		0.067
Kalledevarapura	Soil Moisture	T C B	2023-24	K THIPPESWAMY/KARIYAPPA	3800	93/*/1	344	1.72	0.203
Kalledevarapura	Conservation Activity	Waste Weir	2023-24				3		0.067
Kalledevarapura	Soil Moisture	T C B	2023-24	THIPPESWAMY/THIPPESWAMY	3801	93/*/1	80	0.4	0.047
Kalledevarapura	Conservation Activity	Waste Weir	2023-24				0		0.000
Kalledevarapura	Soil Moisture	T C B	2023-24	RAJAPPA/HANUMAPPA	3802	93/*/1	90	0.45	0.053
Kalledevarapura	Conservation Activity	Waste Weir	2023-24				0		0.000
Kalledevarapura	Soil Moisture	T C B	2023-24	Kanamakka/Thimmayya	3803	93/*/1	160	0.8	0.094
Kalledevarapura	Conservation Activity	Waste Weir	2023-24				1		0.022
Kalledevarapura	Soil Moisture	T C B	2023-24	G nagaraja/Godalaiah	3804	93/*/1	188	0.94	0.111
Kalledevarapura	Conservation Activity	Waste Weir	2023-24				1		0.022
Kalledevarapura	Soil Moisture	T C B	2023-24	Thippeswamy G T/Hanumanthappa	3805	94/*/3	106	0.53	0.063
Kalledevarapura	Conservation Activity	Waste Weir	2023-24				1		0.022
Kalledevarapura	Soil Moisture	T C B	2023-24	G B HARISH/BASAVARAJAPPA PATEL	3806	94/*/2	90	0.45	0.053
Kalledevarapura	Conservation Activity	Waste Weir	2023-24				0		0.000
Kalledevarapura	Soil Moisture	T C B	2023-24	GANGAMMA/LAKSHMAMMA	3807	94/*/1	92	0.46	0.054
Kalledevarapura	Conservation Activity	Waste Weir	2023-24				0		0.000



Village Name	Activity Category	Activity Name	Phasing Year	Beneficiary Name	Bene. Code	Survey No.	Proposed Quantity	Unit	Cost (in Lacs)
Kalledevarapura	Soil Moisture	T C B	2023-24	SIDRAMAPPA G V/ERAPPA	3808	95*/16	40	0.2	0.024
Kalledevarapura	Conservation Activity	Waste Weir	2023-24				0		0.000
Kalledevarapura	Soil Moisture	T C B	2023-24	G S Shanthakumar/SHARANAPPA	3809	95*/16	434	2.17	0.256
Kalledevarapura	Conservation Activity	Waste Weir	2023-24				3		0.067
Kalledevarapura	Soil Moisture	T C B	2023-24	Shivakumar S/Sharanappa	3810	95*/16	620	3.1	0.366
Kalledevarapura	Conservation Activity	Waste Weir	2023-24				4		0.089
Kalledevarapura	Soil Moisture	T C B	2023-24	G S Lokeshwara/SHARANAPPA	3811	95*/16	34	0.17	0.020
Kalledevarapura	Conservation Activity	Waste Weir	2023-24				0		0.000
Kalledevarapura	Soil Moisture	T C B	2021-22	RUDRAMMA/NINGAPPA	3812	95*/1	130	0.65	0.077
Kalledevarapura	Conservation Activity	Waste Weir	2021-22				1		0.022
Kalledevarapura	Soil Moisture	T C B	2021-22	VIJAYAKUMAR B H/B N HANUMANTHAYYA	3813	95*/5	100	0.5	0.059
Kalledevarapura	Conservation Activity	Waste Weir	2023-24				1		0.022
Kalledevarapura	Soil Moisture	T C B	2023-24	BASAVARAJ B H/B N Hanumanthayya	3814	95*/5	184	0.92	0.109
Kalledevarapura	Conservation Activity	Waste Weir	2023-24				1		0.022
Kalledevarapura	Soil Moisture	T C B	2023-24	ASHOK G T/THIPPESWAMY	3815	95*/17	154	0.77	0.091
Kalledevarapura	Conservation Activity	Waste Weir	2023-24				1		0.022
Kalledevarapura	Soil Moisture	T C B	2023-24	PARAMESHVARAPPA/SHARANAPPA	3816	95*/6	174	0.87	0.103
Kalledevarapura	Conservation Activity	Waste Weir	2023-24				1		0.022
Kalledevarapura	Soil Moisture	T C B	2023-24	HANUMANTHAPPA D/DASAPPA	3817	95*/14	160	0.8	0.094
Kalledevarapura	Conservation Activity	Waste Weir	2023-24				1		0.022
Kalledevarapura	Soil Moisture	T C B	2023-24	MANJAPPA G M/D THIMMAPPA	3818	95*/3	230	1.15	0.136
Kalledevarapura	Conservation Activity	Waste Weir	2023-24				2		0.044
Kalledevarapura	Soil Moisture	T C B	2023-24	G S SHIVANANDAPPA/G B SHARANAPPA	3819	95*/6	174	0.87	0.103
Kalledevarapura	Conservation Activity	Waste Weir	2023-24				1		0.022
Kalledevarapura	Soil Moisture	T C B	2023-24	PA ERAPPA/PA ERAPPA	3820	95*/2	120	0.6	0.071
Kalledevarapura	Conservation Activity	Waste Weir	2023-24				1		0.022
Kalledevarapura	Soil Moisture	T C B	2023-24	HANUMANTHAPPA G V/ERAPPA	3821	95*/15	188	0.94	0.111
Kalledevarapura	Conservation Activity	Waste Weir	2023-24				1		0.022
Kalledevarapura	Soil Moisture	T C B	2023-24	Salama/Sanna Hanumanthappa	3822	95*/11 95*/4A1	494	2.47	0.291
Kalledevarapura	Conservation Activity	Waste Weir	2023-24				4		0.089
Kalledevarapura	Soil Moisture	T C B	2023-24	Shettamma/Hanumanthappa	3823	95*/17 97*/17	128	0.64	0.076
Kalledevarapura	Conservation Activity	Waste Weir	2023-24				1		0.022
Kalledevarapura	Soil Moisture	T C B	2023-24	RADHAMMA/B N HANUMANTHAI AH	3824	95*/5	244	1.22	0.144
Kalledevarapura	Conservation Activity	Waste Weir	2023-24				2		0.044
Kalledevarapura	Soil Moisture	T C B	2023-24	Chowdamma/Late Mariswamy	3825	96*/2A	232	1.16	0.137
Kalledevarapura	Conservation Activity	Waste Weir	2023-24				2		0.044
Kalledevarapura	Soil Moisture	T C B	2023-24	GADRIPALARA KALLAPPA/GADRIPALARA KALLAPPA	3826	96*/1	320	1.6	0.189
Kalledevarapura	Conservation Activity	Waste Weir	2023-24				2		0.044
Kalledevarapura	Soil Moisture	T C B	2023-24	HANUMANTHAREDDY/MAHANTHANNA	3827	96*/2B	236	1.18	0.139
Kalledevarapura	Conservation Activity	Waste Weir	2023-24				2		0.044
Kalledevarapura	Soil Moisture	T C B	2023-24	ANUSUYAMMA/Hanumanthappa	3828	97*/2	52	0.26	0.031
Kalledevarapura	Conservation Activity	Waste Weir	2023-24				0		0.000
Kalledevarapura	Soil Moisture	T C B	2023-24	RAJASHEKHARA K V/A D VEERAPPA	3829	97*/13	304	1.52	0.179

Village Name	Activity Category	Activity Name	Phasing Year	Beneficiary Name	Bene. Code	Survey No.	Proposed Quantity	Unit	Cost (in Lacs)
Kalledevarapura	Conservation Activity	Waste Weir	2023-24				3		0.067
Kalledevarapura	Soil Moisture	T C B	2023-24	Gadri Palaiah/Badapalaiah	3830	97*/14	160	0.8	0.094
Kalledevarapura	Conservation Activity	Waste Weir	2023-24				1		0.022
Kalledevarapura	Soil Moisture	T C B	2023-24	G S Shanthakumar/SHARANAPPA	3831	97*/3B	146	0.73	0.086
Kalledevarapura	Conservation Activity	Waste Weir	2023-24				1		0.022
Kalledevarapura	Soil Moisture	T C B	2021-22	Shivakumar S/Sharanappa	3832	97*/3C	70	0.35	0.041
Kalledevarapura	Conservation Activity	Waste Weir	2021-22				0		0.000
Kalledevarapura	Soil Moisture	T C B	2021-22	G S Lokeshwara/SHARANAPPA	3833	97*/3A	124	0.62	0.073
Kalledevarapura	Conservation Activity	Waste Weir	2021-22				1		0.022
Kalledevarapura	Soil Moisture	T C B	2021-22	K S KALLESHPA/SHANKRAPPA	3834	97*/9	220	1.1	0.130
Kalledevarapura	Conservation Activity	Waste Weir	2021-22				1		0.022
Kalledevarapura	Soil Moisture	T C B	2021-22	GADRIPALARA LAKSHMANA/gadripalara	3835	97*/7	320	1.6	0.189
Kalledevarapura	Conservation Activity	Waste Weir	2021-22				2		0.044
Kalledevarapura	Soil Moisture	T C B	2021-22	SAVITRAMMA/Laxman	3836	97*/4	478	2.39	0.282
Kalledevarapura	Conservation Activity	Waste Weir	2021-22				3		0.067
Kalledevarapura	Soil Moisture	T C B	2021-22	SHEERANAHALLI JAYAMMA/SHEERANAHALLI JAYAMMA	3837	97*/4	274	1.37	0.162
Kalledevarapura	Conservation Activity	Waste Weir	2023-24				2		0.044
Kalledevarapura	Soil Moisture	T C B	2023-24	ANASUYAMMA/S B RAMAREDDY	3838	97*/6	216	1.08	0.127
Kalledevarapura	Conservation Activity	Waste Weir	2023-24				1		0.022
Kalledevarapura	Soil Moisture	T C B	2023-24	K H MALLIKARJUNA/K H MALLIKARJUNA	3839	97*/2	52	0.26	0.031
Kalledevarapura	Conservation Activity	Waste Weir	2023-24				0		0.000
Kalledevarapura	Soil Moisture	T C B	2023-24	Bhagyalakshmi/G H Nagendrappa	3840	97*/11	50	0.25	0.030
Kalledevarapura	Conservation Activity	Waste Weir	2023-24				0		0.000
Kalledevarapura	Soil Moisture	T C B	2023-24	RAJASHEKHARA K V/A D VEERAPPA	3841	98*/1A1A	146	0.73	0.086
Kalledevarapura	Conservation Activity	Waste Weir	2023-24				1		0.022
Kalledevarapura	Soil Moisture	T C B	2023-24	G N Kantharaj/G H Nagendrappa	3842	98*/6	160	0.8	0.094
Kalledevarapura	Conservation Activity	Waste Weir	2023-24				1		0.022
Kalledevarapura	Soil Moisture	T C B	2023-24	CHOUDAPPA/KOTHLA OBAYYA	3843	98*/5	126	0.63	0.074
Kalledevarapura	Conservation Activity	Waste Weir	2023-24				1		0.022
Kalledevarapura	Soil Moisture	T C B	2023-24	Bhagyalakshmi/G H Nagendrappa	3844	98*/1B	450	2.25	0.266
Kalledevarapura	Conservation Activity	Waste Weir	2023-24				2		0.044
Kalledevarapura	Soil Moisture	T C B	2023-24	Hanumakka/G Veeranna	3845	98*/2	90	0.45	0.053
Kalledevarapura	Conservation Activity	Waste Weir	2023-24				0		0.000
Kalledevarapura	Soil Moisture	T C B	2023-24	Virabhadrayya G H/Hanumanthappa	3846	98*/1A2 98*/1A1B	416	2.08	0.245
Kalledevarapura	Conservation Activity	Waste Weir	2023-24				3		0.067
Kalledevarapura	Soil Moisture	T C B	2023-24	RENUKA S/MALLIKARJUN K	3847	100*/1 100*/16	502	2.51	0.296
Kalledevarapura	Conservation Activity	Waste Weir	2023-24				3		0.067
Kalledevarapura	Soil Moisture	T C B	2023-24	NIRMALA/BASAPPA	3848	100*/7 100*/9	240	1.2	0.142
Kalledevarapura	Conservation Activity	Waste Weir	2023-24				2		0.044
Kalledevarapura	Soil Moisture	T C B	2023-24	HANUMAPPA/BABBURAPPA	3849	100*/4	280	1.4	0.165
Kalledevarapura	Conservation Activity	Waste Weir	2023-24				2		0.044

Village Name	Activity Category	Activity Name	Phasing Year	Beneficiary Name	Bene. Code	Survey No.	Proposed Quantity	Unit	Cost (in Lacs)
Kalledevarapura	Soil Moisture	T C B	2023-24	D S Kallappa/M H Surappa	3850	100*/1 100*/14	328	1.64	0.194
Kalledevarapura	Conservation Activity	Waste Weir	2023-24				3		0.067
Kalledevarapura	Soil Moisture	T C B	2023-24	KALLAPPA K/THIPPESWAMY	3851	100*/11	108	0.54	0.064
Kalledevarapura	Conservation Activity	Waste Weir	2023-24				1		0.022
Kalledevarapura	Soil Moisture	T C B	2023-24	K B SOMASHEKAR/KODLIBASAPPA	3852	100*/8	240	1.2	0.142
Kalledevarapura	Conservation Activity	Waste Weir	2023-24				2		0.044
Kalledevarapura	Soil Moisture	T C B	2023-24	Balappa t g/Tirukappa	3853	100*/12	240	1.2	0.142
Kalledevarapura	Conservation Activity	Waste Weir	2023-24				2		0.044
Kalledevarapura	Soil Moisture	T C B	2023-24	DINESH K/Kallappa k	3854	100*/10	166	0.83	0.098
Kalledevarapura	Conservation Activity	Waste Weir	2023-24				1		0.022
Kalledevarapura	Soil Moisture	T C B	2023-24	KALIANGAMMA/KALLAPPA	3855	100*/11	108	0.54	0.064
Kalledevarapura	Conservation Activity	Waste Weir	2023-24				1		0.022
Kalledevarapura	Soil Moisture	T C B	2023-24	THIPPAMMA/SHIVAPPA	3856	100*/5 100*/6	160	0.8	0.094
Kalledevarapura	Conservation Activity	Waste Weir	2023-24				1		0.022
Kalledevarapura	Soil Moisture	T C B	2023-24	Mestri tippeswamy/T boraiah	3857	100*/13	160	0.8	0.094
Kalledevarapura	Conservation Activity	Waste Weir	2023-24				1		0.022
Kalledevarapura	Soil Moisture	T C B	2023-24	RENUKA S/MALLIKARJUN K	3858	101*/*	116	0.58	0.068
Kalledevarapura	Conservation Activity	Waste Weir	2023-24				1		0.022
Kalledevarapura	Soil Moisture	T C B	2023-24	K M SOMASEKHARAI/AH/NANJUNDAIAH	3859	101*/*	150	0.75	0.089
Kalledevarapura	Conservation Activity	Waste Weir	2023-24				1		0.022
Kalledevarapura	Soil Moisture	T C B	2023-24	A Jayanna/Kallappa	3860	102*/8	108	0.54	0.064
Kalledevarapura	Conservation Activity	Waste Weir	2023-24				1		0.022
Kalledevarapura	Soil Moisture	T C B	2023-24	NIRMALA/BASAPPA	3861	102*/15	622	3.11	0.367
Kalledevarapura	Conservation Activity	Waste Weir	2023-24				4		0.089
Kalledevarapura	Soil Moisture	T C B	2023-24	Somashekar K/Siddalinagappa K	3862	102*/17 102*/19 102*/21	388	1.94	0.229
Kalledevarapura	Conservation Activity	Waste Weir	2023-24				3		0.067
Kalledevarapura	Soil Moisture	T C B	2023-24	Chikka Hanumappa/Hanumanthappa	3863	102*/16	160	0.8	0.094
Kalledevarapura	Conservation Activity	Waste Weir	2023-24				1		0.022
Kalledevarapura	Soil Moisture	T C B	2023-24	D TIPPESWAMY/CHITTAPPA	3864	102*/14	178	0.89	0.105
Kalledevarapura	Conservation Activity	Waste Weir	2023-24				1		0.022
Kalledevarapura	Soil Moisture	T C B	2023-24	D KALLAMMA/SHARANAPPA	3865	102*/3	80	0.4	0.047
Kalledevarapura	Conservation Activity	Waste Weir	2023-24				0		0.000
Kalledevarapura	Soil Moisture	T C B	2023-24	NINGAPPA/CHITHAPPA	3866	102*/13	72	0.36	0.042
Kalledevarapura	Conservation Activity	Waste Weir	2023-24				0		0.000
Kalledevarapura	Soil Moisture	T C B	2023-24	A MURTAPPA/THIPPESWAMY	3867	102*/11	170	0.85	0.100
Kalledevarapura	Conservation Activity	Waste Weir	2023-24				1		0.022
Kalledevarapura	Soil Moisture	T C B	2023-24	KALLAPPA K/THIPPESWAMY	3868	102*/4A	170	0.85	0.100
Kalledevarapura	Conservation Activity	Waste Weir	2023-24				1		0.022
Kalledevarapura	Soil Moisture	T C B	2023-24	Gowdru Kallamma/BOMMAIAH	3869	102*/7	60	0.3	0.035
Kalledevarapura	Conservation Activity	Waste Weir	2023-24				0		0.000
Kalledevarapura	Soil Moisture	T C B	2023-24	G M KALLESHAPPA/G M KALLESHAPPA	3870	102*/18 102*/1	228	1.14	0.135

Village Name	Activity Category	Activity Name	Phasing Year	Beneficiary Name	Bene. Code	Survey No.	Proposed Quantity	Unit	Cost (in Lacs)
Kalledevarapura	Conservation Activity	Waste Weir	2023-24				2		0.044
Kalledevarapura	Soil Moisture	T C B	2023-24	NAGARAJAPPA K/LATE ANGADI KALLAPPA	3871	102/*/9	106	0.53	0.063
Kalledevarapura	Conservation Activity	Waste Weir	2021-22				1		0.022
Kalledevarapura	Soil Moisture	T C B	2021-22	K NAGARAJAPPA/K NAGARAJAPPA	3872	102/*/12	190	0.95	0.112
Kalledevarapura	Conservation Activity	Waste Weir	2021-22				1		0.022
Kalledevarapura	Soil Moisture	T C B	2023-24	RAVI KUMAR K G/K G KALLESHPA	3873	102/*/6 102/*/22	202	1.01	0.119
Kalledevarapura	Conservation Activity	Waste Weir	2023-24				1		0.022
Kalledevarapura	Soil Moisture	T C B	2023-24	K G RUDRESH/KALLESHPA	3874	102/*/20	482	2.41	0.284
Kalledevarapura	Conservation Activity	Waste Weir	2023-24				3		0.067
Kalledevarapura	Soil Moisture	T C B	2023-24	K KALLESHPA/SHOP KALLAPPA	3875	102/*/10	106	0.53	0.063
Kalledevarapura	Conservation Activity	Waste Weir	2023-24				1		0.022
Kalledevarapura	Soil Moisture	T C B	2023-24	K T KALLAMATHA/THIPPESWAMY	3876	102/*/2	512	2.56	0.302
Kalledevarapura	Conservation Activity	Waste Weir	2023-24				3		0.067
Kalledevarapura	Soil Moisture	T C B	2023-24	A T Shivakumar/Angadi Thippeswamy	3877	102/*/11	264	1.32	0.156
Kalledevarapura	Conservation Activity	Waste Weir	2023-24				2		0.044
Kalledevarapura	Soil Moisture	T C B	2023-24	Kamamma/Govindappa G H	3878	102/*/4B1	370	1.85	0.218
Kalledevarapura	Conservation Activity	Waste Weir	2023-24				2		0.044
Kalledevarapura	Soil Moisture	T C B	2023-24	NIRMALA/BASAPPA	3879	103/*/3 103/*/4	528	2.64	0.312
Kalledevarapura	Conservation Activity	Waste Weir	2023-24				4		0.089
Kalledevarapura	Soil Moisture	T C B	2023-24	Gangamma/Ningappa	3880	103/*/5	160	0.8	0.094
Kalledevarapura	Conservation Activity	Waste Weir	2023-24				1		0.022
Kalledevarapura	Soil Moisture	T C B	2023-24	BORAMMA/NAGENDRAPPA YANE NAGARAJ	3881	103/*/10	318	1.59	0.188
Kalledevarapura	Conservation Activity	Waste Weir	2023-24				2		0.044
Kalledevarapura	Soil Moisture	T C B	2023-24	DINESH K/Kallappa k	3882	103/*/* 103/*/8	328	1.64	0.194
Kalledevarapura	Conservation Activity	Waste Weir	2023-24				3		0.067
Kalledevarapura	Soil Moisture	T C B	2023-24	PRAHLAD/PRAHLAD	3883	103/*/2 103/*/7	318	1.59	0.188
Kalledevarapura	Conservation Activity	Waste Weir	2023-24				3		0.067
Kalledevarapura	Soil Moisture	T C B	2023-24	T L KRISHNAMURTHY/LAKSHAMANAPPA	3884	105/*/8	216	1.08	0.127
Kalledevarapura	Conservation Activity	Waste Weir	2023-24				1		0.022
Kalledevarapura	Soil Moisture	T C B	2023-24	T Thippeswamy/gurappa	3885	105/*/3	96.8	0.44	0.057
Kalledevarapura	Conservation Activity	Waste Weir	2023-24				0		0.000
Kalledevarapura	Soil Moisture	T C B	2023-24	GURUMURTHY D T/GURUMURTHY D T	3886	105/*/5 105/*/6	547.8	2.49	0.323
Kalledevarapura	Conservation Activity	Waste Weir	2023-24				3		0.067
Kalledevarapura	Soil Moisture	T C B	2023-24	BHAGYAMMA/CHANDRAPPA	3887	106/*/7 106/*/8 106/*/9	704	3.2	0.415
Kalledevarapura	Conservation Activity	Waste Weir	2023-24				4		0.089
Kalledevarapura	Soil Moisture	T C B	2023-24	G C HANUMANTHA REDDY/G C CHANDRAPPA	3888	106/*/5	237.6	1.08	0.140
Kalledevarapura	Conservation Activity	Waste Weir	2023-24				2		0.044
Kalledevarapura	Soil Moisture	T C B	2023-24	N THIPPESWAMI/N THIPPESWAMI	3889	106/*/*	246.4	1.12	0.145
Kalledevarapura	Conservation Activity	Waste Weir	2023-24				2		0.044
Kalledevarapura	Soil Moisture	T C B	2023-24	SHARNAPPA T/thippayya	3890	106/*/6	184.8	0.84	0.109
Kalledevarapura	Conservation Activity	Waste Weir	2023-24				1		0.022
Kalledevarapura	Soil Moisture	T C B	2023-24	REVANNA G R/BHIMAPPA	3891	106/*/2 106/*/3	506	2.3	0.299

Village Name	Activity Category	Activity Name	Phasing Year	Beneficiary Name	Bene. Code	Survey No.	Proposed Quantity	Unit	Cost (in Lacs)
Kalledevarapura	Conservation Activity	Waste Weir	2021-22				3		0.067
Kalledevarapura	Soil Moisture	T C B	2021-22	G K RAJANNA/PUJARI KENGAPPA	3892	106/*/4	246.4	1.12	0.145
Kalledevarapura	Conservation Activity	Waste Weir	2021-22				2		0.044
Kalledevarapura	Soil Moisture	T C B	2021-22	RAGHAVENDRA B O/OBAPPA	3893	107/*/3	239.8	1.09	0.141
Kalledevarapura	Conservation Activity	Waste Weir	2021-22				2		0.044
Kalledevarapura	Soil Moisture	T C B	2021-22	C s parvathi/Obappa b d	3894	107/*/2	440	2	0.260
Kalledevarapura	Conservation Activity	Waste Weir	2021-22				3		0.067
Kalledevarapura	Soil Moisture	T C B	2021-22	T L KRISHNAMURTHY/LAKSHAMANAPPA	3895	108/*/2	560	2.8	0.330
Kalledevarapura	Conservation Activity	Waste Weir	2021-22				3		0.067
Kalledevarapura	Soil Moisture	T C B	2021-22	J R SHREERAM/J RAMANJANEYA	3896	108/*/7	276	1.38	0.163
Kalledevarapura	Conservation Activity	Waste Weir	2021-22				2		0.044
Kalledevarapura	Soil Moisture	T C B	2023-24	M S Jugappa/Sanjeevmurthy	3897	108/*/4	200	1	0.118
Kalledevarapura	Conservation Activity	Waste Weir	2023-24				1		0.022
Kalledevarapura	Soil Moisture	T C B	2023-24	MANJUNATHA J S/SANJEEVAMURTHY	3898	108/*/3	314	1.57	0.185
Kalledevarapura	Conservation Activity	Waste Weir	2023-24				3		0.067
Kalledevarapura	Soil Moisture	T C B	2023-24	J B RAMANJANEYA/BHEEMAPPA	3899	108/*/5	160	0.8	0.094
Kalledevarapura	Conservation Activity	Waste Weir	2023-24				1		0.022
Kalledevarapura	Soil Moisture	T C B	2023-24	MALLIKARJUNAPPA J R/Ramanjaneya	3900	108/*/7	278	1.39	0.164
Kalledevarapura	Conservation Activity	Waste Weir	2023-24				1		0.022
Kalledevarapura	Soil Moisture	T C B	2023-24	J SANJEEVAMURTHY/J B HEMAPPA	3901	108/*/6	240	1.2	0.142
Kalledevarapura	Conservation Activity	Waste Weir	2023-24				1		0.022
Kalledevarapura	Soil Moisture	T C B	2023-24	J H KRISHNAMURTHY/HANUMANTHAPPA	3902	108/*/1	262	1.31	0.155
Kalledevarapura	Conservation Activity	Waste Weir	2023-24				1		0.022
Kalledevarapura	Soil Moisture	T C B	2023-24	Revanna T R/Ramanna	3903	109/*/7	120	0.6	0.071
Kalledevarapura	Conservation Activity	Waste Weir	2023-24				1		0.022
Kalledevarapura	Soil Moisture	T C B	2023-24	Hampamma/T Ramanjaneya	3904	109/*/10	216	1.08	0.127
Kalledevarapura	Conservation Activity	Waste Weir	2023-24				2		0.044
Kalledevarapura	Soil Moisture	T C B	2023-24	S G Hulikuntappa/Siddappa G	3905	109/*/1A	404	2.02	0.238
Kalledevarapura	Conservation Activity	Waste Weir	2023-24				2		0.044
Kalledevarapura	Soil Moisture	T C B	2023-24	T Thippeswamy/gurappa	3906	109/*/4	112	0.56	0.066
Kalledevarapura	Conservation Activity	Waste Weir	2023-24				1		0.022
Kalledevarapura	Soil Moisture	T C B	2023-24	B S MALLIKARJUNA/SHARANAPPA	3907	109/*/3	370	1.85	0.218
Kalledevarapura	Conservation Activity	Waste Weir	2023-24				2		0.044
Kalledevarapura	Soil Moisture	T C B	2023-24	SUMITHRA/SRINIVASA	3908	109/*/13	80	0.4	0.047
Kalledevarapura	Conservation Activity	Waste Weir	2023-24				0		0.000
Kalledevarapura	Soil Moisture	T C B	2023-24	NAGARAJA D T/NAGARAJA D T	3909	109/*/12	306	1.53	0.181
Kalledevarapura	Conservation Activity	Waste Weir	2023-24				2		0.044
Kalledevarapura	Soil Moisture	T C B	2023-24	S B PRAMILA/S B PRAMILA	3910	109/*/1B	172	0.86	0.101
Kalledevarapura	Conservation Activity	Waste Weir	2023-24				1		0.022
Kalledevarapura	Soil Moisture	T C B	2023-24	HARISH T H/HEMANNA T R	3911	109/*/16	84	0.42	0.050
Kalledevarapura	Conservation Activity	Waste Weir	2023-24				0		0.000
Kalledevarapura	Soil Moisture	T C B	2023-24	G V Anju/G T Vishwanath	3912	110/*/17	274	1.37	0.162
Kalledevarapura	Conservation Activity	Waste Weir	2023-24				1		0.022
Kalledevarapura	Soil Moisture	T C B	2023-24	G H Ramanjinappa/Hoveppa	3913	110/*/2	470	2.35	0.277

Village Name	Activity Category	Activity Name	Phasing Year	Beneficiary Name	Bene. Code	Survey No.	Proposed Quantity	Unit	Cost (in Lacs)
Kalledevarapura	Conservation Activity	Waste Weir	2023-24				3		0.067
Kalledevarapura	Soil Moisture	T C B	2023-24	G H Mallikarjuna/Huleppa	3914	110*/15	68	0.34	0.040
Kalledevarapura	Conservation Activity	Waste Weir	2023-24				0		0.000
Kalledevarapura	Soil Moisture	T C B	2023-24	S G Hulikuntappa/Siddappa G	3915	110*/4B1	46	0.23	0.027
Kalledevarapura	Conservation Activity	Waste Weir	2023-24				0		0.000
Kalledevarapura	Soil Moisture	T C B	2023-24	Arunadevi/Gurumurthi	3916	110*/4A	186	0.93	0.110
Kalledevarapura	Conservation Activity	Waste Weir	2023-24				1		0.022
Kalledevarapura	Soil Moisture	T C B	2023-24	T Thippeswamy/gurappa	3917	110*/7	180	0.9	0.106
Kalledevarapura	Conservation Activity	Waste Weir	2023-24				2		0.044
Kalledevarapura	Soil Moisture	T C B	2023-24	MANJUNATHA T/Thippeswamy T S	3918	110*/8	88	0.44	0.052
Kalledevarapura	Conservation Activity	Waste Weir	2023-24				0		0.000
Kalledevarapura	Soil Moisture	T C B	2023-24	T G GURUMURTHY/GURUSHATHAPPA	3919	110*/3	86	0.43	0.051
Kalledevarapura	Conservation Activity	Waste Weir	2023-24				1		0.022
Kalledevarapura	Soil Moisture	T C B	2023-24	MANJUNATHA J S/SANJEEVAMURTHY	3920	110*/6	166	0.83	0.098
Kalledevarapura	Conservation Activity	Waste Weir	2023-24				1		0.022
Kalledevarapura	Soil Moisture	T C B	2023-24	K. THIPPAIAH/KATAPPA	3921	110*/1A	240	1.2	0.142
Kalledevarapura	Conservation Activity	Waste Weir	2023-24				2		0.044
Kalledevarapura	Soil Moisture	T C B	2023-24	CHIDANANDAPPA T S/T N Balakrishnappa	3922	110*/5	50	0.25	0.030
Kalledevarapura	Conservation Activity	Waste Weir	2023-24				0		0.000
Kalledevarapura	Soil Moisture	T C B	2023-24	J B NAGARAJA/J BHEEMAPPA	3923	110*/9	180	0.9	0.106
Kalledevarapura	Conservation Activity	Waste Weir	2023-24				1		0.022
Kalledevarapura	Soil Moisture	T C B	2023-24	J r sanjaya kumar/J b ramanjaneya	3924	110*/9	180	0.9	0.106
Kalledevarapura	Conservation Activity	Waste Weir	2023-24				1		0.022
Kalledevarapura	Soil Moisture	T C B	2023-24	G H KUMAR SWAMY/LATE G HULAPPA	3925	110*/16	244	1.22	0.144
Kalledevarapura	Conservation Activity	Waste Weir	2023-24				2		0.044
Kalledevarapura	Soil Moisture	T C B	2023-24	Lokesh g h/Holeppa	3926	110*/14	68	0.34	0.040
Kalledevarapura	Conservation Activity	Waste Weir	2023-24				0		0.000
Kalledevarapura	Soil Moisture	T C B	2023-24	M K Naveen Kumar/M K Kumara swamy	3927	110*/18	80	0.4	0.047
Kalledevarapura	Conservation Activity	Waste Weir	2023-24				0		0.000
Kalledevarapura	Soil Moisture	T C B	2023-24	M K Kumaraswamy/Kondappa	3928	110*/19	80	0.4	0.047
Kalledevarapura	Conservation Activity	Waste Weir	2023-24				0		0.000
Kalledevarapura	Soil Moisture	T C B	2023-24	PRAMEELAMMA S K/Hooleppa	3929	111*/2	246	1.23	0.145
Kalledevarapura	Conservation Activity	Waste Weir	2023-24				2		0.044
Kalledevarapura	Soil Moisture	T C B	2023-24	ODOVEERAPPA/SANNAVEERAPPA	3930	111*/1	406	2.03	0.240
Kalledevarapura	Conservation Activity	Waste Weir	2023-24				2		0.044
Kalledevarapura	Soil Moisture	T C B	2021-22	PRAMEELAMMA S K/Hooleppa	3931	112*/6	148	0.74	0.087
Kalledevarapura	Conservation Activity	Waste Weir	2021-22				1		0.022
Kalledevarapura	Soil Moisture	T C B	2021-22	NAGAMMA/SANJEEVAPPA	3932	112*/3	86	0.43	0.051
Kalledevarapura	Conservation Activity	Waste Weir	2023-24				0		0.000
Kalledevarapura	Soil Moisture	T C B	2023-24	NAGAMMA/SANJEEVAPPA	3933	112*/4	254	1.27	0.150
Kalledevarapura	Conservation Activity	Waste Weir	2023-24				2		0.044
Kalledevarapura	Soil Moisture	T C B	2023-24	J R SHREERAM/J RAMANJANEYA	3934	112*/7	90	0.45	0.053
Kalledevarapura	Conservation Activity	Waste Weir	2023-24				0		0.000
Kalledevarapura	Soil Moisture	T C B	2023-24	MALLIKARJUNAPPA J R/Ramanjaneya	3935	112*/7	90	0.45	0.053

Village Name	Activity Category	Activity Name	Phasing Year	Beneficiary Name	Bene. Code	Survey No.	Proposed Quantity	Unit	Cost (in Lacs)
Kalledevarapura	Conservation Activity	Waste Weir	2023-24				0		0.000
Kalledevarapura	Soil Moisture	T C B	2023-24	NEELAMMA/RUDRANNA	3936	112/*/2	86	0.43	0.051
Kalledevarapura	Conservation Activity	Waste Weir	2023-24				0		0.000
Kalledevarapura	Soil Moisture	T C B	2023-24	RAJENDRA/Narasimhappa	3937	113/*/2	82	0.41	0.048
Kalledevarapura	Conservation Activity	Waste Weir	2023-24				0		0.000
Kalledevarapura	Soil Moisture	T C B	2023-24	B SUNKAPPA/Badappa	3938	114/*/2	138	0.69	0.081
Kalledevarapura	Conservation Activity	Waste Weir	2023-24				1		0.022
Kalledevarapura	Soil Moisture	T C B	2023-24	SHIVAMURTHI/Guruvappa	3939	114/*/*	160	0.8	0.094
Kalledevarapura	Conservation Activity	Waste Weir	2023-24				1		0.022
Kalledevarapura	Soil Moisture	T C B	2023-24	Rukmini/G V Anjaneya	3940	115/*/*	262	1.31	0.155
Kalledevarapura	Conservation Activity	Waste Weir	2023-24				2		0.044
Kalledevarapura	Soil Moisture	T C B	2023-24	H Durugamma/HANUMANTH RAJU	3941	115/*/*	80	0.4	0.047
Kalledevarapura	Conservation Activity	Waste Weir	2023-24				1		0.022
Kalledevarapura	Soil Moisture	T C B	2023-24	G PAPANNA/Hanumanthappa	3942	115/*/*	160	0.8	0.094
Kalledevarapura	Conservation Activity	Waste Weir	2023-24				1		0.022
Kalledevarapura	Soil Moisture	T C B	2023-24	Lalithamma/Krishnappa	3943	115/*/1	594	2.97	0.350
Kalledevarapura	Conservation Activity	Waste Weir	2023-24				4		0.089
Kalledevarapura	Soil Moisture	T C B	2023-24	G V Anjaneya/Venkatappa	3944	115/*/*	168	0.84	0.099
Kalledevarapura	Conservation Activity	Waste Weir	2023-24				1		0.022
Kalledevarapura	Soil Moisture	T C B	2023-24	S G Hulikuntappa/Siddappa G	3945	116/*/3	230	1.15	0.136
Kalledevarapura	Conservation Activity	Waste Weir	2023-24				1		0.022
Kalledevarapura	Soil Moisture	T C B	2023-24	KARIYAPPA G/AIYAPPA	3946	116/*/1	462	2.31	0.273
Kalledevarapura	Conservation Activity	Waste Weir	2023-24				3		0.067
Kalledevarapura	Soil Moisture	T C B	2023-24	K T Kallappa/Kallingappa K T	3947	117/*/2	466	2.33	0.275
Kalledevarapura	Conservation Activity	Waste Weir	2023-24				3		0.067
Kalledevarapura	Soil Moisture	T C B	2023-24	BORAMMA/TIPPAIAH	3948	117/*/2	466	2.33	0.275
Kalledevarapura	Conservation Activity	Waste Weir	2023-24				2		0.044
Kalledevarapura	Soil Moisture	T C B	2023-24	K T TIPPESWAMY/CHANNABASAPPA	3949	117/*/4	214	1.07	0.126
Kalledevarapura	Conservation Activity	Waste Weir	2023-24				2		0.044
Kalledevarapura	Soil Moisture	T C B	2023-24	KALLAPPA M H/HANUMANTHAPPA	3950	117/*/1	160	0.8	0.094
Kalledevarapura	Conservation Activity	Waste Weir	2023-24				1		0.022
Kalledevarapura	Soil Moisture	T C B	2021-22	K BADAPPA/BALAPPA	3951	118/*/4	80	0.4	0.047
Kalledevarapura	Conservation Activity	Waste Weir	2021-22				0		0.000
Kalledevarapura	Soil Moisture	T C B	2021-22	MANJANNA K N/MANJANNA K N	3952	118/*/5	80	0.4	0.047
Kalledevarapura	Conservation Activity	Waste Weir	2021-22				0		0.000
Kalledevarapura	Soil Moisture	T C B	2021-22	MANJULA/MANJULA	3953	118/*/8	80	0.4	0.047
Kalledevarapura	Conservation Activity	Waste Weir	2021-22				0		0.000
Kalledevarapura	Soil Moisture	T C B	2021-22	K L KALLAPPA/K L KALLAPPA	3954	118/*/6	100	0.5	0.059
Kalledevarapura	Conservation Activity	Waste Weir	2021-22				1		0.022
Kalledevarapura	Soil Moisture	T C B	2021-22	NAGARAJ N C/CHANDRAPPA	3955	118/*/2	318	1.59	0.188
Kalledevarapura	Conservation Activity	Waste Weir	2021-22				2		0.044
Kalledevarapura	Soil Moisture	T C B	2021-22	KRISHNAPPA/G K BALAPPA	3956	119/*/2	320	1.6	0.189
Kalledevarapura	Conservation Activity	Waste Weir	2023-24				2		0.044
Kalledevarapura	Soil Moisture	T C B	2023-24	K Mellappa/K Badappa	3957	119/*/3	120	0.6	0.071

Village Name	Activity Category	Activity Name	Phasing Year	Beneficiary Name	Bene. Code	Survey No.	Proposed Quantity	Unit	Cost (in Lacs)
Kalledevarapura	Conservation Activity	Waste Weir	2023-24				1		0.022
Kalledevarapura	Soil Moisture	T C B	2023-24	GOWRAMMA/K G MALLIKARJUNA	3958	120/*/1	250	1.25	0.148
Kalledevarapura	Conservation Activity	Waste Weir	2023-24				1		0.022
Kalledevarapura	Soil Moisture	T C B	2023-24	VEERAPPA/Erappa	3959	120/*/4	80	0.4	0.047
Kalledevarapura	Conservation Activity	Waste Weir	2023-24				0		0.000
Kalledevarapura	Soil Moisture	T C B	2023-24	VEERABHADRAPPA/PALLAGATTE YALLAPPA	3960	120/*/5	226	1.13	0.133
Kalledevarapura	Conservation Activity	Waste Weir	2023-24				2		0.044
Kalledevarapura	Soil Moisture	T C B	2023-24	THIMMAPPA/YALLAPPA	3961	120/*/5	626	3.13	0.369
Kalledevarapura	Conservation Activity	Waste Weir	2023-24				4		0.089
Kalledevarapura	Soil Moisture	T C B	2023-24	K T NAGARAJA/K Thimmappa	3962	121/*/1A2	272	1.36	0.160
Kalledevarapura	Conservation Activity	Waste Weir	2023-24				1		0.022
Kalledevarapura	Soil Moisture	T C B	2023-24	K G BASAVARAJA/Gangadharappa	3963	121/*/4	340	1.7	0.201
Kalledevarapura	Conservation Activity	Waste Weir	2023-24				2		0.044
Kalledevarapura	Soil Moisture	T C B	2023-24	NAGAMMA/ULLINAGAJJA	3964	121/*/1B	160	0.8	0.094
Kalledevarapura	Conservation Activity	Waste Weir	2023-24				1		0.022
Kalledevarapura	Soil Moisture	T C B	2023-24	POOJARI KATAPPA/POOJARI KATAPPA	3965	121/*/2A	162	0.81	0.096
Kalledevarapura	Conservation Activity	Waste Weir	2023-24				1		0.022
Kalledevarapura	Soil Moisture	T C B	2023-24	KARIYAMMA N/P N Nagappa	3966	121/*/2A 121/*/2B	542	2.71	0.320
Kalledevarapura	Conservation Activity	Waste Weir	2023-24				3		0.067
Kalledevarapura	Soil Moisture	T C B	2023-24	K G DHARANESH GOWDA/K G DHARANESHA GOWDA	3967	121/*/1A1	140	0.7	0.083
Kalledevarapura	Conservation Activity	Waste Weir	2023-24				1		0.022
Kalledevarapura	Soil Moisture	T C B	2023-24	K G Kalleshappa/K G Gangadharappa	3968	121/*/3	140	0.7	0.083
Kalledevarapura	Conservation Activity	Waste Weir	2023-24				1		0.022
Kalledevarapura	Soil Moisture	T C B	2023-24	A Anitha/K G Chandrashekar	3969	121/*/6	184	0.92	0.109
Kalledevarapura	Conservation Activity	Waste Weir	2023-24				1		0.022
Kalledevarapura	Soil Moisture	T C B	2023-24	SHARANAPPA K G/K G Gangadharappa	3970	121/*/5	140	0.7	0.083
Kalledevarapura	Conservation Activity	Waste Weir	2023-24				1		0.022
Kalledevarapura	Soil Moisture	T C B	2023-24	K T TIPPEWAMY/CHANNABASAPPA	3971	122/*/1	114	0.57	0.067
Kalledevarapura	Conservation Activity	Waste Weir	2023-24				1		0.022
Kalledevarapura	Soil Moisture	T C B	2023-24	BELAGATTA THIPPESWAMY/PAPAYYA	3972	122/*/3	116	0.58	0.068
Kalledevarapura	Conservation Activity	Waste Weir	2023-24				1		0.022
Kalledevarapura	Soil Moisture	T C B	2023-24	SIDDIAIAH L/NANJIAIAH	3973	123/*/3	138	0.69	0.081
Kalledevarapura	Conservation Activity	Waste Weir	2023-24				1		0.022
Kalledevarapura	Soil Moisture	T C B	2023-24	G V Anju/G T Vishwanath	3974	124/*/2	240	1.2	0.142
Kalledevarapura	Conservation Activity	Waste Weir	2023-24				22		0.488
Kalledevarapura	Soil Moisture	T C B	2023-24	S J Umadevi/G A Chandrashekarappa	3975	124/*/3	240	1.2	0.142
Kalledevarapura	Conservation Activity	Waste Weir	2023-24				2		0.044
Kalledevarapura	Soil Moisture	T C B	2023-24	S T Soubhagya/Shivakumar	3976	124/*/5	240	1.2	0.142
Kalledevarapura	Conservation Activity	Waste Weir	2023-24				2		0.044
Kalledevarapura	Soil Moisture	T C B	2023-24	Rajamma/Thippeswamy N	3977	124/*/4	240	1.2	0.142
Kalledevarapura	Conservation Activity	Waste Weir	2023-24				2		0.044
Kalledevarapura	Soil Moisture	T C B	2023-24	THIPPAMMA/THIPPAIAH	3978	124/*/1	940	4.7	0.555



Village Name	Activity Category	Activity Name	Phasing Year	Beneficiary Name	Bene. Code	Survey No.	Proposed Quantity	Unit	Cost (in Lacs)
Kalledevarapura	Conservation Activity	Waste Weir	2023-24				6		0.133
Kalledevarapura	Soil Moisture	T C B	2023-24	T Chandrappa/Dasappa	3979	125/*/*	446	2.23	0.263
Kalledevarapura	Conservation Activity	Waste Weir	2023-24				2		0.044
Kalledevarapura	Soil Moisture	T C B	2023-24	D TIPPESWAMY/CHITTAPPA	3980	126/*/6	70	0.35	0.041
Kalledevarapura	Conservation Activity	Waste Weir	2023-24				0		0.000
Kalledevarapura	Soil Moisture	T C B	2023-24	NINGAPPA/CHITHAPPA	3981	126/*/10	78	0.39	0.046
Kalledevarapura	Conservation Activity	Waste Weir	2023-24				0		0.000
Kalledevarapura	Soil Moisture	T C B	2023-24	H R KALLAPPA/REVANNA	3982	126/*/8	134	0.67	0.079
Kalledevarapura	Conservation Activity	Waste Weir	2023-24				1		0.022
Kalledevarapura	Soil Moisture	T C B	2023-24	H R KALLAPPA/REVANNA	3983	126/*/4	60	0.3	0.035
Kalledevarapura	Conservation Activity	Waste Weir	2023-24				0		0.000
Kalledevarapura	Soil Moisture	T C B	2023-24	RUDRAMUNI/MURTHAPPA	3984	126/*/7A1	254	1.27	0.150
Kalledevarapura	Conservation Activity	Waste Weir	2023-24				1		0.022
Kalledevarapura	Soil Moisture	T C B	2023-24	RUDRAMUNI/MURTHAPPA	3985	126/*/7A2	256	1.28	0.151
Kalledevarapura	Conservation Activity	Waste Weir	2023-24				1		0.022
Kalledevarapura	Soil Moisture	T C B	2023-24	H B NAGARAJA/H K BASAPPA	3986	126/*/7B3	364	1.82	0.215
Kalledevarapura	Conservation Activity	Waste Weir	2023-24				3		0.067
Kalledevarapura	Soil Moisture	T C B	2023-24	CHANDRAPPA H R/Revanna	3987	126/*/1	134	0.67	0.079
Kalledevarapura	Conservation Activity	Waste Weir	2023-24				1		0.022
Kalledevarapura	Soil Moisture	T C B	2023-24	MARULASIDDAPPA/DANAPPA	3988	126/*/9	160	0.8	0.094
Kalledevarapura	Conservation Activity	Waste Weir	2023-24				1		0.022
Kalledevarapura	Soil Moisture	T C B	2023-24	BELAGATTA THIPPESWAMY/PAPAYYA	3989	126/*/7B4	146	0.73	0.086
Kalledevarapura	Conservation Activity	Waste Weir	2023-24				1		0.022
Kalledevarapura	Soil Moisture	T C B	2023-24	K NAGARAJAPPA/K NAGARAJAPPA	3990	126/*/3	178	0.89	0.105
Kalledevarapura	Conservation Activity	Waste Weir	2021-22				1		0.022
Kalledevarapura	Soil Moisture	T C B	2021-22	RATHANAMMA/MARULASIDDAPPA	3991	126/*/7B2	206	1.03	0.122
Kalledevarapura	Conservation Activity	Waste Weir	2021-22				1		0.022
Kalledevarapura	Soil Moisture	T C B	2023-24	AJJANNA S/SOORAYYA	3992	127/*/1A1	176	0.88	0.104
Kalledevarapura	Conservation Activity	Waste Weir	2023-24				1		0.022
Kalledevarapura	Soil Moisture	T C B	2023-24	Thippayya/Muttappa	3993	127/*/1B	310	1.55	0.183
Kalledevarapura	Conservation Activity	Waste Weir	2023-24				2		0.044
Kalledevarapura	Soil Moisture	T C B	2023-24	SANTHAMMA/H K Basappa	3994	127/*/2	248	1.24	0.146
Kalledevarapura	Conservation Activity	Waste Weir	2023-24				1		0.022
Kalledevarapura	Soil Moisture	T C B	2023-24	SANNAMUTTAJJARA BADAPPA/Thippanna	3995	127/*/1C	102	0.51	0.060
Kalledevarapura	Conservation Activity	Waste Weir	2023-24				1		0.022
Kalledevarapura	Soil Moisture	T C B	2023-24	C B RAJAPPA/Yaraboraiah	3996	127/*/4	88	0.44	0.052
Kalledevarapura	Conservation Activity	Waste Weir	2023-24				0		0.000
Kalledevarapura	Soil Moisture	T C B	2023-24	GANGAMMA/Surajja	3997	127/*/1A3	184	0.92	0.109
Kalledevarapura	Conservation Activity	Waste Weir	2023-24				1		0.022
Kalledevarapura	Soil Moisture	T C B	2023-24	P C CHIKKAPPA/chikkappa	3998	128/*/2C2 128/*/2C1 128/*/2A6	718	3.59	0.424
Kalledevarapura	Conservation Activity	Waste Weir	2023-24				4		0.089
Kalledevarapura	Soil Moisture	T C B	2023-24	K BADAPPA/BALAPPA	3999	128/*/3 128/*/2A3	180	0.9	0.106

Village Name	Activity Category	Activity Name	Phasing Year	Beneficiary Name	Bene. Code	Survey No.	Proposed Quantity	Unit	Cost (in Lacs)
Kalledevarapura	Conservation Activity	Waste Weir	2023-24				1		0.022
Kalledevarapura	Soil Moisture	T C B	2023-24	NAGARAJAPPA G S/Sannaveerappa G S	4000	128/*/2B	100	0.5	0.059
Kalledevarapura	Conservation Activity	Waste Weir	2023-24				1		0.022
Kalledevarapura	Soil Moisture	T C B	2023-24	CHETANA PANDIT ANKOLA/GANESHKUMARA	4001	128/*/6	182	0.91	0.107
Kalledevarapura	Conservation Activity	Waste Weir	2023-24				1		0.022
Kalledevarapura	Soil Moisture	T C B	2023-24	KATAPPA/KATAPPA	4002	128/*/2A5	80	0.4	0.047
Kalledevarapura	Conservation Activity	Waste Weir	2023-24				0		0.000
Kalledevarapura	Soil Moisture	T C B	2023-24	SHIVANNA S B/Late Bhimappa S	4003	128/*/2C3	144	0.72	0.085
Kalledevarapura	Conservation Activity	Waste Weir	2023-24				1		0.022
Kalledevarapura	Soil Moisture	T C B	2023-24	Buddi Chikkappala Katappa/Thippaiah	4004	128/*/4 128/*/2A2	330	1.65	0.195
Kalledevarapura	Conservation Activity	Waste Weir	2023-24				2		0.044
Kalledevarapura	Soil Moisture	T C B	2023-24	BALAMMA/MALLAPPA	4005	128/*/1	160	0.8	0.094
Kalledevarapura	Conservation Activity	Waste Weir	2023-24				1		0.022
Kalledevarapura	Soil Moisture	T C B	2023-24	MUTTAPPA/Badappa	4006	129/*/2B2	120	0.6	0.071
Kalledevarapura	Conservation Activity	Waste Weir	2023-24				1		0.022
Kalledevarapura	Soil Moisture	T C B	2023-24	SHAKUNTHALAMMA/KARIYAPPA	4007	129/*/2B1 129/*/5	240	1.2	0.142
Kalledevarapura	Conservation Activity	Waste Weir	2023-24				1		0.022
Kalledevarapura	Soil Moisture	T C B	2023-24	D b susheelamma/Balappa	4008	130/*/5	438	2.19	0.258
Kalledevarapura	Conservation Activity	Waste Weir	2023-24				3		0.067
Kalledevarapura	Soil Moisture	T C B	2023-24	KATAMMA/BALAPPA	4009	130/*/6	238	1.19	0.140
Kalledevarapura	Conservation Activity	Waste Weir	2023-24				1		0.022
Kalledevarapura	Soil Moisture	T C B	2023-24	N C PRAHALDA/N CHANDRAPPA	4010	130/*/2A1B1	440	2.2	0.260
Kalledevarapura	Conservation Activity	Waste Weir	2021-22				3		0.067
Kalledevarapura	Soil Moisture	T C B	2021-22	K M CHANDRAPPA/MUTHAPPA	4011	130/*/2B2	188	0.94	0.111
Kalledevarapura	Conservation Activity	Waste Weir	2021-22				1		0.022
Kalledevarapura	Soil Moisture	T C B	2021-22	K T NAGARAJA/K Thimmappa	4012	130/*/*	190	0.95	0.112
Kalledevarapura	Conservation Activity	Waste Weir	2021-22				2		0.044
Kalledevarapura	Soil Moisture	T C B	2021-22	JAYYAMMA/ODO NAGAPPA	4013	130/*/2A1B2	158	0.79	0.093
Kalledevarapura	Conservation Activity	Waste Weir	2021-22				1		0.022
Kalledevarapura	Soil Moisture	T C B	2021-22	P B SANNAMAHALINGAPPA/P BALAPPA	4014	130/*/4	172	0.86	0.101
Kalledevarapura	Conservation Activity	Waste Weir	2021-22				1		0.022
Kalledevarapura	Soil Moisture	T C B	2021-22	P B DODDAMAHALINGAPPA/P BALAPPA	4015	130/*/3	146	0.73	0.086
Kalledevarapura	Conservation Activity	Waste Weir	2021-22				1		0.022
Kalledevarapura	Soil Moisture	T C B	2023-24	MALLIKARJUNA K G/Kallappa K G	4016	130/*/1B 130/*/2A1A	360	1.8	0.212
Kalledevarapura	Conservation Activity	Waste Weir	2023-24				3		0.067
Kalledevarapura	Soil Moisture	T C B	2023-24	BALAMMA/Revanna	4017	130/*/2A1C	486	2.43	0.287
Kalledevarapura	Conservation Activity	Waste Weir	2023-24				3		0.067
Kalledevarapura	Soil Moisture	T C B	2023-24	K T MUTTAPPA/THIMMAPPA	4018	130/*/2B3	140	0.7	0.083
Kalledevarapura	Conservation Activity	Waste Weir	2023-24				1		0.022
Kalledevarapura	Soil Moisture	T C B	2023-24	NAGAPPA/DODDA ERAPPA	4019	130/*/*	80	0.4	0.047
Kalledevarapura	Conservation Activity	Waste Weir	2023-24				0		0.000

Village Name	Activity Category	Activity Name	Phasing Year	Beneficiary Name	Bene. Code	Survey No.	Proposed Quantity	Unit	Cost (in Lacs)
Kalledevarapura	Soil Moisture	T C B	2023-24	SURAMMA/DUDDA PAPAYYA	4020	130/*/2A2	116	0.58	0.068
Kalledevarapura	Conservation Activity	Waste Weir	2023-24				2		0.044
Kalledevarapura	Soil Moisture	T C B	2023-24	POOJARI KATAPPA/POOJARI KATAPPA	4021	131/*/5 131/*/1	230	1.15	0.136
Kalledevarapura	Conservation Activity	Waste Weir	2023-24				1		0.022
Kalledevarapura	Soil Moisture	T C B	2023-24	S V DEVEERAMMA/HANCHEVEERAPPA	4022	131/*/2 131/*/3	230	1.15	0.136
Kalledevarapura	Conservation Activity	Waste Weir	2023-24				2		0.044
Kalledevarapura	Soil Moisture	T C B	2023-24	SHEELA S V/veerabhadra g	4023	133/*/1 133/*/2	706	3.53	0.417
Kalledevarapura	Conservation Activity	Waste Weir	2023-24				4		0.089
Kalledevarapura	Soil Moisture	T C B	2023-24	I M Sharanamma/Mallikarjunaiah I M	4024	134/*/7	172	0.86	0.101
Kalledevarapura	Conservation Activity	Waste Weir	2023-24				1		0.022
Kalledevarapura	Soil Moisture	T C B	2023-24	Nagarathamma/Revannasiddaiah I M	4025	134/*/6	96.8	0.44	0.057
Kalledevarapura	Conservation Activity	Waste Weir	2023-24				1		0.022
Kalledevarapura	Soil Moisture	T C B	2023-24	BASAMMA/I M Rajashekharaiiah	4026	134/*/11	209	0.95	0.123
Kalledevarapura	Conservation Activity	Waste Weir	2023-24				1		0.022
Kalledevarapura	Soil Moisture	T C B	2023-24	CHANDRASHEKHARAYYA I M/Sadashivayya	4027	134/*/9 134/*/2	99	0.45	0.058
Kalledevarapura	Conservation Activity	Waste Weir	2023-24				0		0.000
Kalledevarapura	Soil Moisture	T C B	2023-24	G K KALLAMMA/N BASAVARAJ	4028	134/*/3	88	0.4	0.052
Kalledevarapura	Conservation Activity	Waste Weir	2023-24				0		0.000
Kalledevarapura	Soil Moisture	T C B	2023-24	I M KALLAIAH/I M KALLAIAH	4029	134/*/10 134/*/8	121	0.55	0.071
Kalledevarapura	Conservation Activity	Waste Weir	2023-24				1		0.022
Kalledevarapura	Soil Moisture	T C B	2023-24	I M MURUGENDRAYYA/SADASHIVAYYA	4030	134/*/5	99	0.45	0.058
Kalledevarapura	Conservation Activity	Waste Weir	2023-24				0		0.000
Kalledevarapura	Soil Moisture	T C B	2023-24	D M DANAIH/NIJALINGAIAH	4031	134/*/1	242	1.1	0.143
Kalledevarapura	Conservation Activity	Waste Weir	2023-24				2		0.044
Kalledevarapura	Soil Moisture	T C B	2023-24	VISHALAMMA/JAVALI THIPPESWAMY	4032	134/*/4	259.6	1.18	0.153
Kalledevarapura	Conservation Activity	Waste Weir	2023-24				1		0.022
Kalledevarapura	Soil Moisture	T C B	2023-24	K M Shivarudraiah/Kallaiah	4033	136/*/3	442	2.21	0.261
Kalledevarapura	Conservation Activity	Waste Weir	2023-24				2		0.044
Kalledevarapura	Soil Moisture	T C B	2023-24	CHANDRASHEKHARAYYA I M/Sadashivayya	4034	136/*/1A 136/*/1B	590	2.95	0.348
Kalledevarapura	Conservation Activity	Waste Weir	2023-24				3		0.067
Kalledevarapura	Soil Moisture	T C B	2023-24	SHIVALINGAMMA/SHIVALINGAMMA	4035	136/*/4	468	2.34	0.276
Kalledevarapura	Conservation Activity	Waste Weir	2023-24				3		0.067
Kalledevarapura	Soil Moisture	T C B	2023-24	LAKSHMIDEVI/BORAPPA	4036	137/*/2	170	0.85	0.100
Kalledevarapura	Conservation Activity	Waste Weir	2023-24				1		0.022
Jamapura	Soil Moisture	T C B	2023-24	S O SUVARNAMMA/SANNAOBHAYYANAYAKA	4037	120/*/6	60	0.3	0.035
Jamapura	Conservation Activity	Waste Weir	2023-24						0.007
Jamapura	Soil Moisture	T C B	2023-24	Thippamma/Hanumanna	4038	120/*/3A2	258	1.29	0.152
Jamapura	Conservation Activity	Waste Weir	2023-24						0.029
Jamapura	Soil Moisture	T C B	2023-24	M B MUKUNDA/M S Bheemanna	4039	120/*/3B2	200	1	0.118
Jamapura	Conservation Activity	Waste Weir	2023-24				1		0.022
Jamapura	Soil Moisture	T C B	2023-24	T R THIPPESWAMY/T RAMANNA	4040	120/*/3B1 120/*/5 124/*/1	800	4	0.472
Jamapura	Conservation Activity	Waste Weir	2023-24				4		0.089

Village Name	Activity Category	Activity Name	Phasing Year	Beneficiary Name	Bene. Code	Survey No.	Proposed Quantity	Unit	Cost (in Lacs)
Jamapura	Soil Moisture	T C B	2023-24	KALAVATHI	4041	120*/2B	262	1.31	0.155
Jamapura	Conservation Activity	Waste Weir	2023-24						0.029
Jamapura	Soil Moisture	T C B	2023-24	SHIVANDA REDDY	4042	120*/2A4	320	1.6	0.189
Jamapura	Conservation Activity	Waste Weir	2023-24						0.035
Jamapura	Soil Moisture	T C B	2023-24	MANJAMMA/Pandappa	4043	120*/3A1	256	1.28	0.151
Jamapura	Conservation Activity	Waste Weir	2023-24						0.028
Jamapura	Soil Moisture	T C B	2023-24	DURAGAPPA/NILAPPA	4044	120*/4	228.8	1.04	0.135
Jamapura	Conservation Activity	Waste Weir	2023-24						0.023
Jamapura	Soil Moisture	T C B	2023-24	NINGAPPA/Ningappa	4045	120*/1A	242	1.1	0.143
Jamapura	Conservation Activity	Waste Weir	2023-24						0.024
Jamapura	Soil Moisture	T C B	2023-24	MURTHEKKA/Obaleshappa	4046	120*/3B3	121	0.55	0.071
Jamapura	Conservation Activity	Waste Weir	2023-24						0.012
Jamapura	Soil Moisture	T C B	2023-24	Doddanagappa/Balappa	4047	120*/3A3	343.2	1.56	0.202
Jamapura	Conservation Activity	Waste Weir	2023-24						0.035
Jamapura	Soil Moisture	T C B	2023-24	GEETAMMA	4048	120*/3B4 120*/1	646.8	2.94	0.382
Jamapura	Conservation Activity	Waste Weir	2023-24						0.065
Jamapura	Soil Moisture	T C B	2023-24	VENKATESH	4049	120*/1C	202.4	0.92	0.119
Jamapura	Conservation Activity	Waste Weir	2023-24						0.020
Jamapura	Soil Moisture	T C B	2021-22	PADMAVATI	4050	121*/2	435.6	1.98	0.257
Jamapura	Conservation Activity	Waste Weir	2021-22						0.044
Jamapura	Soil Moisture	T C B	2021-22	K S MARUTHI/K Sanjivamurthi	4051	121*/2	217.8	0.99	0.129
Jamapura	Conservation Activity	Waste Weir	2023-24						0.022
Jamapura	Soil Moisture	T C B	2023-24	THIPPESWAMY T H/HANUMANTHAPPA	4052	122*/3 122*/2 122*/2	950.4	4.32	0.561
Jamapura	Conservation Activity	Waste Weir	2023-24						0.096
Jamapura	Soil Moisture	T C B	2023-24	SHESHAPPA	4053	122*/1	367.4	1.67	0.217
Jamapura	Conservation Activity	Waste Weir	2023-24						0.037
Jamapura	Soil Moisture	T C B	2023-24	KRISHNAPPA T/KRISHNAPPA T	4054	122*/3 122*/2	418	1.9	0.247
Jamapura	Conservation Activity	Waste Weir	2023-24						0.042
Jamapura	Soil Moisture	T C B	2023-24	Ranganna/Hanumanthappa	4055	123*/5	99	0.45	0.058
Jamapura	Conservation Activity	Waste Weir	2023-24						0.010
Jamapura	Soil Moisture	T C B	2023-24	T KUMARA SWAMY/THIPPAYYA	4056	123*/1	580.8	2.64	0.343
Jamapura	Conservation Activity	Waste Weir	2023-24						0.059
Jamapura	Soil Moisture	T C B	2023-24	DEVENDRAPPA/HANUMANTHAPPA	4057	123*/2	88	0.4	0.052
Jamapura	Conservation Activity	Waste Weir	2023-24						0.009
Jamapura	Soil Moisture	T C B	2023-24	RENUKAMMA T K/Mruthyunjayappa	4058	123*/3	264	1.2	0.156
Jamapura	Conservation Activity	Waste Weir	2023-24						0.027
Jamapura	Soil Moisture	T C B	2023-24	CHANDRASHEKHAR K H/Hanumathappa	4059	123*/4	88	0.4	0.052
Jamapura	Conservation Activity	Waste Weir	2023-24						0.009
Jamapura	Soil Moisture	T C B	2023-24	G H Ramanjinappa/Hoveppa	4060	124*/5	215.6	0.98	0.127
Jamapura	Conservation Activity	Waste Weir	2023-24						0.022
Jamapura	Soil Moisture	T C B	2023-24	G H Mallikarjuna/Huleppa	4061	124*/6	215.6	0.98	0.127
Jamapura	Conservation Activity	Waste Weir	2023-24						0.022
Jamapura	Soil Moisture	T C B	2023-24	B R VARALAKSHMI/G B Shivakumar	4062	124*/2	281.6	1.28	0.166

Village Name	Activity Category	Activity Name	Phasing Year	Beneficiary Name	Bene. Code	Survey No.	Proposed Quantity	Unit	Cost (in Lacs)
Jamapura	Conservation Activity	Waste Weir	2023-24						0.028
Jamapura	Soil Moisture	T C B	2023-24	S H SEENAPPA/HANUMANTHAPPA	4063	124/*/4	132	0.6	0.078
Jamapura	Conservation Activity	Waste Weir	2023-24						0.013
Jamapura	Soil Moisture	T C B	2023-24	HARISH G L/Lokesh G H	4064	124/*/7	81.4	0.37	0.048
Jamapura	Conservation Activity	Waste Weir	2023-24						0.008
Jamapura	Soil Moisture	T C B	2023-24	KRISHNAMURTHI/Doddarudrappa	4065	124/*/3	132	0.6	0.078
Jamapura	Conservation Activity	Waste Weir	2023-24						0.013
Jamapura	Soil Moisture	T C B	2023-24	T R CHANDRASHEKHAR/T RUDRAPPA	4066	124/*/11	88	0.4	0.052
Jamapura	Conservation Activity	Waste Weir	2023-24						0.009
Jamapura	Soil Moisture	T C B	2023-24	B N LOKESH/NARASIMHAPPA	4067	125/*/6	74.8	0.34	0.044
Jamapura	Conservation Activity	Waste Weir	2023-24						0.008
Jamapura	Soil Moisture	T C B	2023-24	J T MARUTHI/THIPPESWAMY	4068	125/*/2..126/2	277.2	1.26	0.164
Jamapura	Conservation Activity	Waste Weir	2023-24						0.028
Jamapura	Soil Moisture	T C B	2023-24	JAYANNA Y B/Bhimappa	4069	125/*/1	264	1.2	0.156
Jamapura	Conservation Activity	Waste Weir	2023-24						0.027
Jamapura	Soil Moisture	T C B	2021-22	ANJILAMMA/Jambunath	4070	125/*/3	68.2	0.31	0.040
Jamapura	Conservation Activity	Waste Weir	2021-22						0.007
Jamapura	Soil Moisture	T C B	2021-22	C AJJAPPA/CHIKKAPPA	4071	125/*/2	160.6	0.73	0.095
Jamapura	Conservation Activity	Waste Weir	2021-22						0.016
Jamapura	Soil Moisture	T C B	2021-22	CHIKKAPPA C/CHIKKAVEERAPPA	4072	126/*/2	143	0.65	0.084
Jamapura	Conservation Activity	Waste Weir	2021-22						0.014
Jamapura	Soil Moisture	T C B	2021-22	B G NARASIMHAPPA/Gurappa	4073	126/*/1	312.4	1.42	0.184
Jamapura	Conservation Activity	Waste Weir	2021-22						0.031
Jamapura	Soil Moisture	T C B	2021-22	THIMMAKKA	4074	127/2..127/4	627	2.85	0.370
Jamapura	Conservation Activity	Waste Weir	2021-22						0.063
Jamapura	Soil Moisture	T C B	2021-22	SURYANARAYANA J H/hanumanathappa	4075	127/*/5	79.2	0.36	0.047
Jamapura	Conservation Activity	Waste Weir	2023-24						0.008
Jamapura	Soil Moisture	T C B	2023-24	J H SHRINIVAS/H Hanumanthappa	4076	127/*/1	202.4	0.92	0.119
Jamapura	Conservation Activity	Waste Weir	2023-24						0.020
Jamapura	Soil Moisture	T C B	2023-24	SANJEEVAMURTHY J S/SIDDANNA	4077	127/*/3	44	0.2	0.026
Jamapura	Conservation Activity	Waste Weir	2023-24						0.004
Jamapura	Soil Moisture	T C B	2023-24	GURUSWAMY/RUDRAPPA	4078	128/*/3	370	1.85	0.218
Jamapura	Conservation Activity	Waste Weir	2023-24						0.041
Jamapura	Soil Moisture	T C B	2023-24	SHRIKANTASWAMY/T N RUDRAPPA	4079	128/*/2	370	1.85	0.218
Jamapura	Conservation Activity	Waste Weir	2023-24						0.041
Jamapura	Soil Moisture	T C B	2023-24	T R SHANKRAPPA/Rudrappa	4080	128/*/1	450	2.25	0.266
Jamapura	Conservation Activity	Waste Weir	2023-24						0.050
Jamapura	Soil Moisture	T C B	2023-24	J H SHRINIVAS/H Hanumanthappa	4081	129/*/*	160	0.8	0.094
Jamapura	Conservation Activity	Waste Weir	2023-24						0.018
Jamapura	Soil Moisture	T C B	2023-24	SURAI AH/Papaiah	4082	129/*/3	178	0.89	0.105
Jamapura	Conservation Activity	Waste Weir	2023-24						0.020
Jamapura	Soil Moisture	T C B	2023-24	OBAMMA/MALLAPPA	4083	129/*/2	170	0.85	0.100
Jamapura	Conservation Activity	Waste Weir	2023-24						0.019
Jamapura	Soil Moisture	T C B	2023-24	THIPPESWAMY T H/HANUMANTHAPPA	4084	130/*/2 130/*/3	770	3.85	0.454

Village Name	Activity Category	Activity Name	Phasing Year	Beneficiary Name	Bene. Code	Survey No.	Proposed Quantity	Unit	Cost (in Lacs)
Jamapura	Conservation Activity	Waste Weir	2023-24						0.085
Jamapura	Soil Moisture	T C B	2023-24	VEERAPPA	4085	136/*/3	564	2.82	0.333
Jamapura	Conservation Activity	Waste Weir	2023-24						0.063
Jamapura	Soil Moisture	T C B	2023-24	KRISHNAPPA T/KRISHNAPPA T	4086	130/*/3 130/*/*	796	3.98	0.470
Jamapura	Conservation Activity	Waste Weir	2023-24						0.088
Jamapura	Soil Moisture	T C B	2023-24	PRAMEELAMMA S K/Hooleppa	4087	131/*/1	206	1.03	0.122
Jamapura	Conservation Activity	Waste Weir	2023-24						0.023
Jamapura	Soil Moisture	T C B	2023-24	BORAMMA/PALIAH	4088	131/*/3	312	1.56	0.184
Jamapura	Conservation Activity	Waste Weir	2023-24						0.035
Jamapura	Soil Moisture	T C B	2023-24	venkatesh s j	4089	.133/5.	502	2.51	0.296
Jamapura	Conservation Activity	Waste Weir	2023-24						0.056
Jamapura	Soil Moisture	T C B	2023-24	Dr J Venkatesh/S Jayanna	4090	131/*/1	206	1.03	0.122
Jamapura	Conservation Activity	Waste Weir	2023-24						0.023
Jamapura	Soil Moisture	T C B	2023-24	laksmidevi	4091	131/*/4	160	0.8	0.094
Jamapura	Conservation Activity	Waste Weir	2023-24						0.018
Jamapura	Soil Moisture	T C B	2023-24	S J LOKESHA/S JAYANNA	4092	132/*/1	704	3.52	0.415
Jamapura	Conservation Activity	Waste Weir	2023-24						0.078
Jamapura	Soil Moisture	T C B	2023-24	RAMAKRISHNA B N/Narasimhappa B	4093	132/*/2 132/*/3	520	2.6	0.307
Jamapura	Conservation Activity	Waste Weir	2023-24						0.058
Jamapura	Soil Moisture	T C B	2023-24	J H SHRINIVAS/H Hanumanthappa	4094	133/*/3	108	0.54	0.064
Jamapura	Conservation Activity	Waste Weir	2023-24						0.012
Jamapura	Soil Moisture	T C B	2023-24	YOGANANDA/GURUBASAPPA	4095	133/*/1	296	1.48	0.175
Jamapura	Conservation Activity	Waste Weir	2023-24						0.033
Jamapura	Soil Moisture	T C B	2023-24	Rudramma/T N Hanumanthappa	4096	133/*/2	450	2.25	0.266
Jamapura	Conservation Activity	Waste Weir	2023-24						0.050
Jamapura	Soil Moisture	T C B	2023-24	Murthakka T R/Suryanarayana J H	4097	133/*/6	108	0.54	0.064
Jamapura	Conservation Activity	Waste Weir	2023-24						0.012
Jamapura	Soil Moisture	T C B	2023-24	Lakshmidivi/Sanjeevappa	4098	133/*/7	216	1.08	0.127
Jamapura	Conservation Activity	Waste Weir	2023-24						0.024
Jamapura	Soil Moisture	T C B	2023-24	Gayathri E H/Ramaswamy T	4099	133/*/4	400	2	0.236
Jamapura	Conservation Activity	Waste Weir	2023-24				3		0.067
Jamapura	Soil Moisture	T C B	2023-24	Hanumanthappa S T/Thippeswamy	4100	134/*/4	160	0.8	0.094
Jamapura	Conservation Activity	Waste Weir	2023-24						0.018
Jamapura	Soil Moisture	T C B	2023-24	THIMMANNA G T/THIPPESWAMY G T	4101	134/*/2	314	1.57	0.185
Jamapura	Conservation Activity	Waste Weir	2023-24						0.035
Jamapura	Soil Moisture	T C B	2023-24	KARIYAMMA/Balappa	4102	134/*/5	308	1.4	0.182
Jamapura	Conservation Activity	Waste Weir	2023-24				2		0.044
Jamapura	Soil Moisture	T C B	2023-24	Somashekhara P S/P S Sangana basappa	4103	134/*/1 134/*/3	193.6	0.88	0.114
Jamapura	Conservation Activity	Waste Weir	2023-24				2		0.044
Jamapura	Soil Moisture	T C B	2023-24	A RAMESH/AJJAPPA	4104	135/*/2	132	0.6	0.078
Jamapura	Conservation Activity	Waste Weir	2023-24						0.013
Jamapura	Soil Moisture	T C B	2023-24	PRAVATI K N	4105	135/*/3	132	0.6	0.078
Jamapura	Conservation Activity	Waste Weir	2023-24						0.013
Jamapura	Soil Moisture	T C B	2023-24	Thippayya/Muttappa	4106	135/*/4	352	1.6	0.208

Village Name	Activity Category	Activity Name	Phasing Year	Beneficiary Name	Bene. Code	Survey No.	Proposed Quantity	Unit	Cost (in Lacs)
Jamapura	Conservation Activity	Waste Weir	2023-24				3		0.067
Jamapura	Soil Moisture	T C B	2023-24	M B MUKUNDA/M S Bheemanna	4107	135/*/1	233.2	1.06	0.138
Jamapura	Conservation Activity	Waste Weir	2023-24				2		0.044
Jamapura	Soil Moisture	T C B	2023-24	NAGARATHNAMMA B/Narasimhappa	4108	135/*/5	231	1.05	0.136
Jamapura	Conservation Activity	Waste Weir	2023-24				2		0.044
Jamapura	Soil Moisture	T C B	2023-24	VEERAMMA/Veerappa	4109	135/*/6	352	1.6	0.208
Jamapura	Conservation Activity	Waste Weir	2021-22				3		0.067
Jamapura	Soil Moisture	T C B	2021-22	T K NINGAPPA/T KESHAVAPPA	4110	136/*/1	162.8	0.74	0.096
Jamapura	Conservation Activity	Waste Weir	2021-22						0.016
Jamapura	Soil Moisture	T C B	2023-24	B VEERAPPA/K S BHADRAPPA	4111	136/*/3	310.2	1.41	0.183
Jamapura	Conservation Activity	Waste Weir	2023-24				2		0.044
Jamapura	Soil Moisture	T C B	2023-24	SURYANARAYANA J H/hanumanathappa	4112	136/*/4	162.8	0.74	0.096
Jamapura	Conservation Activity	Waste Weir	2023-24						0.016
Jamapura	Soil Moisture	T C B	2023-24	ERAPPA/THIMMARAYAPPA	4113	136/*/2	435.6	1.98	0.257
Jamapura	Conservation Activity	Waste Weir	2023-24				3		0.067
Jamapura	Soil Moisture	T C B	2023-24	T B S PADBANABHA/Krushnappa	4114	137/*/1	103.4	0.47	0.061
Jamapura	Conservation Activity	Waste Weir	2023-24						0.010
Jamapura	Soil Moisture	T C B	2023-24	B S GOPALAPPA/T B S KRISHNAPPA	4115	137/*/2	74.8	0.34	0.044
Jamapura	Conservation Activity	Waste Weir	2023-24						0.008
Jamapura	Soil Moisture	T C B	2023-24	T B S Kalidasa/T B S Krishnappa	4116	137/*/3	396	1.8	0.234
Jamapura	Conservation Activity	Waste Weir	2023-24				3		0.067
Jamapura	Soil Moisture	T C B	2023-24	T K SHIVANNA/KESAVA MURTHY	4117	138/*/2	334.4	1.52	0.197
Jamapura	Conservation Activity	Waste Weir	2023-24				3		0.067
Jamapura	Soil Moisture	T C B	2023-24	ANJINAMMA/T R KESHAVAMURTHI	4118	138/*/1	334.4	1.52	0.197
Jamapura	Conservation Activity	Waste Weir	2023-24				3		0.067
Jamapura	Soil Moisture	T C B	2023-24	PRAMEELAMMA S K/Hooleppa	4119	152/*/*	677.6	3.08	0.400
Jamapura	Conservation Activity	Waste Weir	2023-24				4		0.089
Jamapura	Soil Moisture	T C B	2023-24	DODDARUDRAPPA	4120	133/*/1	296	1.48	0.175
Jamapura	Conservation Activity	Waste Weir	2023-24				2		0.044
Jamapura	Soil Moisture	T C B	2023-24	T MURTAPPA	4121	130/*/1	332	1.66	0.196
Jamapura	Conservation Activity	Waste Weir	2023-24				3		0.067
Jamapura	Soil Moisture	T C B	2023-24	M L NAGABUSHANA	4122	131/*/5	80	0.4	0.047
Jamapura	Conservation Activity	Waste Weir	2023-24						0.009
Dyamalinganahalli	Soil Moisture	T C B	2023-24	GURUSWAMY/RUDRAPPA	4123	2/*/14 2/*/12	584.2	2.54	0.345
Dyamalinganahalli	Conservation Activity	Waste Weir	2023-24				3		0.067
Dyamalinganahalli	Soil Moisture	T C B	2023-24	VENKATESHA SM	4124	1/*/* 2/*/3C 2/*/3B	872	4.36	0.514
Dyamalinganahalli	Conservation Activity	Waste Weir	2023-24				3		0.067
Dyamalinganahalli	Soil Moisture	T C B	2023-24	K T Meghanatha/Kallingappa	4125	2/*/7A	172	0.86	0.101
Dyamalinganahalli	Conservation Activity	Waste Weir	2023-24				1		0.022
Dyamalinganahalli	Soil Moisture	T C B	2023-24	K T KALINGAPPA/KALINGAPPA	4126	2/*/7B	372	1.86	0.219
Dyamalinganahalli	Conservation Activity	Waste Weir	2023-24				2		0.044
Dyamalinganahalli	Soil Moisture	T C B	2023-24	KALLENAHALLI THIPPESWAMY/OBAIAH	4127	2/*/4	140	0.7	0.083
Dyamalinganahalli	Conservation Activity	Waste Weir	2023-24				1		0.022

Village Name	Activity Category	Activity Name	Phasing Year	Beneficiary Name	Bene. Code	Survey No.	Proposed Quantity	Unit	Cost (in Lacs)
Dyamalinganahalli	Soil Moisture	T C B	2023-24	KALLENAHALLI THIPPESWAMY/OBAIAH	4128	2*/1	198	0.99	0.117
Dyamalinganahalli	Conservation Activity	Waste Weir	2023-24				1		0.022
Dyamalinganahalli	Soil Moisture	T C B	2023-24	SURYANARAYANA J H/hanumanathappa	4129	2*/4 2*/4 2*/6 2*/5A 2*/5B	1056	5.28	0.623
Dyamalinganahalli	Conservation Activity	Waste Weir	2021-22				6		0.133
Dyamalinganahalli	Soil Moisture	T C B	2021-22	GOWRAMMA/MUTTAPPA	4130	2*/1	80	0.4	0.047
Dyamalinganahalli	Conservation Activity	Waste Weir	2021-22				1		0.022
Dyamalinganahalli	Soil Moisture	T C B	2021-22	BHIMAKKA/Y Nagendrappa	4131	2*/1B	180	0.9	0.106
Dyamalinganahalli	Conservation Activity	Waste Weir	2021-22				1		0.022
Dyamalinganahalli	Soil Moisture	T C B	2021-22	J H SHRINIVAS/H Hanumanthappa	4132	2*/1	80	0.4	0.047
Dyamalinganahalli	Conservation Activity	Waste Weir	2021-22				0		0.000
Dyamalinganahalli	Soil Moisture	T C B	2021-22	RAJAPPA/DURUGAPPA	4133	2*/10	84	0.42	0.050
Dyamalinganahalli	Conservation Activity	Waste Weir	2021-22				1		0.022
Dyamalinganahalli	Soil Moisture	T C B	2021-22	T R THIPPESWAMY/T RAMANNA	4134	2*/13 2*/11	200	1	0.118
Dyamalinganahalli	Conservation Activity	Waste Weir	2021-22				1		0.022
Dyamalinganahalli	Soil Moisture	T C B	2023-24	K T KALINGAPPA/KALINGAPPA	4135	2*/3A 2*/8	314	1.57	0.185
Dyamalinganahalli	Conservation Activity	Waste Weir	2023-24				3		0.067
Dyamalinganahalli	Soil Moisture	T C B	2023-24	G PAPANNA/Hanumanthappa	4136	2*/1	184	0.92	0.109
Dyamalinganahalli	Conservation Activity	Waste Weir	2023-24				1		0.022
Dyamalinganahalli	Soil Moisture	T C B	2023-24	MALLIKARJUNA K/R KONDAIAH	4137	2*/2	532	2.66	0.314
Dyamalinganahalli	Conservation Activity	Waste Weir	2023-24				4		0.089
Dyamalinganahalli	Soil Moisture	T C B	2023-24	K CHANNAKESHAVALU/DONAPPA	4138	4*/2B	482	2.41	0.284
Dyamalinganahalli	Conservation Activity	Waste Weir	2023-24				2		0.044
Dyamalinganahalli	Soil Moisture	T C B	2023-24	KRISHNAPPA T/KRISHNAPPA T	4139	4*/2B	482	2.41	0.284
Dyamalinganahalli	Conservation Activity	Waste Weir	2023-24				3		0.067
Dyamalinganahalli	Soil Moisture	T C B	2023-24	T R THIPPESWAMY/T RAMANNA	4140	4*/1 4*/1 4*/4	600.6	2.73	0.354
Dyamalinganahalli	Conservation Activity	Waste Weir	2023-24				4		0.089
Dyamalinganahalli	Soil Moisture	T C B	2023-24	Ranganna/Hanumanthappa	4141	4*/3	226.6	1.03	0.134
Dyamalinganahalli	Conservation Activity	Waste Weir	2023-24				2		0.044
Dyamalinganahalli	Soil Moisture	T C B	2023-24	K N JAGADEESHA/G K Nagendrappa	4142	5*/3	88	0.4	0.052
Dyamalinganahalli	Conservation Activity	Waste Weir	2023-24				0		0.000
Dyamalinganahalli	Soil Moisture	T C B	2023-24	THIPPESWAMY Y S/SANJEEVAPPA Y	4143	5*/9	88	0.4	0.052
Dyamalinganahalli	Conservation Activity	Waste Weir	2023-24				0		0.000
Dyamalinganahalli	Soil Moisture	T C B	2023-24	G K MAHALINGAPPA/ODO KARIYAPPA	4144	5*/4	88	0.4	0.052
Dyamalinganahalli	Conservation Activity	Waste Weir	2023-24				0		0.000
Dyamalinganahalli	Soil Moisture	T C B	2023-24	OBALIAH/THAMMAPPA	4145	5*/7	88	0.4	0.052
Dyamalinganahalli	Conservation Activity	Waste Weir	2023-24				0		0.000
Dyamalinganahalli	Soil Moisture	T C B	2023-24	SHARANAPPA/SHARANAPPA	4146	5*/10	88	0.4	0.052
Dyamalinganahalli	Conservation Activity	Waste Weir	2023-24				0		0.000
Dyamalinganahalli	Soil Moisture	T C B	2023-24	G RAMACHANDRAPPA/GIDDAPPA	4147	5*/8	88	0.4	0.052
Dyamalinganahalli	Conservation Activity	Waste Weir	2023-24				0		0.000
Dyamalinganahalli	Soil Moisture	T C B	2023-24	N ANJANEYA/RAMAPPA	4148	5*/6	202.4	0.92	0.119
Dyamalinganahalli	Conservation Activity	Waste Weir	2023-24				1		0.022
Dyamalinganahalli	Soil Moisture	T C B	2023-24	JAYAMMA/SANNAGIDDAPPA	4149	5*/1	226.6	1.03	0.134



Village Name	Activity Category	Activity Name	Phasing Year	Beneficiary Name	Bene. Code	Survey No.	Proposed Quantity	Unit	Cost (in Lacs)
Dyamalinganahalli	Conservation Activity	Waste Weir	2023-24				2		0.044
Dyamalinganahalli	Soil Moisture	T C B	2023-24	S MALLIKARJUNAPPA/S THIMMARAIHPPA	4150	6/*/2B	466.4	2.12	0.275
Dyamalinganahalli	Conservation Activity	Waste Weir	2023-24				3		0.067
Dyamalinganahalli	Soil Moisture	T C B	2023-24	S SHIVASWAMY/THIMMARAYAPPA	4151	6/*/11 6/*/2B	517	2.35	0.305
Dyamalinganahalli	Conservation Activity	Waste Weir	2023-24				4		0.089
Dyamalinganahalli	Soil Moisture	T C B	2023-24	ODOVEERAPPA/SANNAVEERAPPA	4152	6/*/6	37.4	0.17	0.022
Dyamalinganahalli	Conservation Activity	Waste Weir	2023-24				0		0.000
Dyamalinganahalli	Soil Moisture	T C B	2023-24	THIPPESWAMY/THIPPESWAMY	4153	6/*/2A	209	0.95	0.123
Dyamalinganahalli	Conservation Activity	Waste Weir	2023-24				2		0.044
Dyamalinganahalli	Soil Moisture	T C B	2023-24	RAMESHA/CHINNAPPA	4154	6/*/8 6/*/7	616	2.8	0.363
Dyamalinganahalli	Conservation Activity	Waste Weir	2023-24				4		0.089
Dyamalinganahalli	Soil Moisture	T C B	2023-24	DURAGAPPA/NILAPPA	4155	6/*/1	184.8	0.84	0.109
Dyamalinganahalli	Conservation Activity	Waste Weir	2023-24				1		0.022
Dyamalinganahalli	Soil Moisture	T C B	2023-24	T H SURENDRA/T Hampaiah	4156	6/*/4	503.8	2.29	0.297
Dyamalinganahalli	Conservation Activity	Waste Weir	2023-24				4		0.089
Dyamalinganahalli	Soil Moisture	T C B	2023-24	J T BASAVARAJAPPA/J THIPPAIAH	4157	6/*/5	618.2	2.81	0.365
Dyamalinganahalli	Conservation Activity	Waste Weir	2023-24				4		0.089
Dyamalinganahalli	Soil Moisture	T C B	2023-24	BASAMMA/M KALLAPPA	4158	7/*/2	200.2	0.91	0.118
Dyamalinganahalli	Conservation Activity	Waste Weir	2023-24				1		0.022
Dyamalinganahalli	Soil Moisture	T C B	2023-24	M K DINESHA/KALLAPPA	4159	7/*/5	264	1.2	0.156
Dyamalinganahalli	Conservation Activity	Waste Weir	2023-24				2		0.044
Dyamalinganahalli	Soil Moisture	T C B	2023-24	M K MUSTURAPPA/M KALLAPPA	4160	7/*/3	264	1.2	0.156
Dyamalinganahalli	Conservation Activity	Waste Weir	2023-24				2		0.044
Dyamalinganahalli	Soil Moisture	T C B	2023-24	M K SHIVAKUMAR/M KALLAPPA	4161	7/*/4	264	1.2	0.156
Dyamalinganahalli	Conservation Activity	Waste Weir	2023-24				2		0.044
Dyamalinganahalli	Soil Moisture	T C B	2023-24	J T BASAVARAJAPPA/J THIPPAIAH	4162	7/*/1	275	1.25	0.162
Dyamalinganahalli	Conservation Activity	Waste Weir	2023-24				2		0.044
Dyamalinganahalli	Soil Moisture	T C B	2023-24	ERANNA/ERAPPA HUNNAMARADI	4163	8/*/6	90.2	0.41	0.053
Dyamalinganahalli	Conservation Activity	Waste Weir	2023-24				1		0.022
Dyamalinganahalli	Soil Moisture	T C B	2023-24	GURUSWAMY/RUDRAPPA	4164	8/*/3	440	2	0.260
Dyamalinganahalli	Conservation Activity	Waste Weir	2023-24				3		0.067
Dyamalinganahalli	Soil Moisture	T C B	2023-24	B K THIPPESWAMY/KATAIAH	4165	8/*/7	629.2	2.86	0.371
Dyamalinganahalli	Conservation Activity	Waste Weir	2023-24				3		0.067
Dyamalinganahalli	Soil Moisture	T C B	2023-24	T R CHANDRASHEKHAR/T RUDRAPPA	4166	9/*/4	147.4	0.67	0.087
Dyamalinganahalli	Conservation Activity	Waste Weir	2023-24				1		0.022
Dyamalinganahalli	Soil Moisture	T C B	2023-24	T R Tippeswamy/T Rudrappa	4167	9/*/13	174	0.87	0.103
Dyamalinganahalli	Conservation Activity	Waste Weir	2023-24				1		0.022
Dyamalinganahalli	Soil Moisture	T C B	2023-24	S G Hulikuntappa/Siddappa G	4168	9/*/11	160	0.8	0.094
Dyamalinganahalli	Conservation Activity	Waste Weir	2023-24				1		0.022
Dyamalinganahalli	Soil Moisture	T C B	2021-22	BALAPPA/BALAPPA	4169	9/*/3	320	1.6	0.189
Dyamalinganahalli	Conservation Activity	Waste Weir	2021-22				3		0.067
Dyamalinganahalli	Soil Moisture	T C B	2021-22	HAMPAMMA/SANJEEVAPPA	4170	9/*/10	80	0.4	0.047
Dyamalinganahalli	Conservation Activity	Waste Weir	2023-24				0		0.000
Dyamalinganahalli	Soil Moisture	T C B	2023-24	J S Anjaneya/Sanjeevappa	4171	9/*/7	198	0.99	0.117

Village Name	Activity Category	Activity Name	Phasing Year	Beneficiary Name	Bene. Code	Survey No.	Proposed Quantity	Unit	Cost (in Lacs)
Dyamalinganahalli	Conservation Activity	Waste Weir	2023-24				1		0.022
Dyamalinganahalli	Soil Moisture	T C B	2023-24	SANJEEVAMMA/T H THIPPESWAMY	4172	9*/5	300	1.5	0.177
Dyamalinganahalli	Conservation Activity	Waste Weir	2023-24				3		0.067
Dyamalinganahalli	Soil Moisture	T C B	2023-24	NAGENDRAPPA/NAGENDRAPPA	4173	9*/8	300	1.5	0.177
Dyamalinganahalli	Conservation Activity	Waste Weir	2023-24				2		0.044
Dyamalinganahalli	Soil Moisture	T C B	2023-24	B T KALLINATH/Thippanna b	4174	9*/9	334	1.67	0.197
Dyamalinganahalli	Conservation Activity	Waste Weir	2023-24				3		0.067
Dyamalinganahalli	Soil Moisture	T C B	2023-24	CHANNAKESHA B T/CHANNAKESHA B T	4175	9*/1A	336	1.68	0.198
Dyamalinganahalli	Conservation Activity	Waste Weir	2023-24				3		0.067
Dyamalinganahalli	Soil Moisture	T C B	2023-24	RAMESHA/CHINNAPPA	4176	13*/2C	176	0.88	0.104
Dyamalinganahalli	Conservation Activity	Waste Weir	2023-24				1		0.022
Dyamalinganahalli	Soil Moisture	T C B	2023-24	MAHANTESHAPPA E H/T N HANUMANTHAPPA	4177	13*/2A1	80	0.4	0.047
Dyamalinganahalli	Conservation Activity	Waste Weir	2023-24				0		0.000
Dyamalinganahalli	Soil Moisture	T C B	2023-24	Suseelamma/Badappa	4178	13*/5 13*/4 13*/3	480	2.4	0.283
Dyamalinganahalli	Conservation Activity	Waste Weir	2023-24				3		0.067
Dyamalinganahalli	Soil Moisture	T C B	2023-24	MAHANTESHAPPA E H/T N HANUMANTHAPPA	4179	13*/2A6 13*/2A2	184	0.92	0.109
Dyamalinganahalli	Conservation Activity	Waste Weir	2023-24				2		0.044
Dyamalinganahalli	Soil Moisture	T C B	2023-24	THIPPESWAMY Y N/NAGENDRAPPA	4180	13*/1B	98	0.49	0.058
Dyamalinganahalli	Conservation Activity	Waste Weir	2023-24				0		0.000
Dyamalinganahalli	Soil Moisture	T C B	2023-24	PRAVEEN PAPANNA GOUDR/G T PAPANNA	4181	13*/6 13*/A	468.6	2.13	0.276
Dyamalinganahalli	Conservation Activity	Waste Weir	2023-24				4		0.089
Dyamalinganahalli	Soil Moisture	T C B	2023-24	JAYAMMA/JAYAMMA	4182	13*/2A3	272.8	1.24	0.161
Dyamalinganahalli	Conservation Activity	Waste Weir	2023-24				1		0.022
Dyamalinganahalli	Soil Moisture	T C B	2023-24	Bindu g h/SRINIVASREDDY	4183	14*/1	880	4	0.519
Dyamalinganahalli	Conservation Activity	Waste Weir	2023-24				5		0.111
Dyamalinganahalli	Soil Moisture	T C B	2023-24	Prafulla Thumati/Srinivasa reddy	4184	14*/3	1181.4	5.37	0.697
Dyamalinganahalli	Conservation Activity	Waste Weir	2023-24				7		0.155
Dyamalinganahalli	Soil Moisture	T C B	2023-24	Gundarpy Yallappa Reddy Sudha/GUNDARPY YALLAPPA REDDY	4185	15*/*	308	1.4	0.182
Dyamalinganahalli	Conservation Activity	Waste Weir	2023-24				3		0.067
Dyamalinganahalli	Soil Moisture	T C B	2023-24	SUDHA	4186	15*/*	844.8	3.84	0.498
Dyamalinganahalli	Conservation Activity	Waste Weir	2023-24				4		0.089
Dyamalinganahalli	Soil Moisture	T C B	2023-24	T KADAPPA/THIPAIAH	4187	15*/*	352	1.6	0.208
Dyamalinganahalli	Conservation Activity	Waste Weir	2023-24				2		0.044
Dyamalinganahalli	Soil Moisture	T C B	2023-24	M KAVYA/MARAPPA	4188	15*/*	352	1.6	0.208
Dyamalinganahalli	Conservation Activity	Waste Weir	2023-24				2		0.044
Dyamalinganahalli	Soil Moisture	T C B	2021-22	Gundarpy Yallappa Reddy Sudha/GUNDARPY YALLAPPA REDDY	4189	15*/* 15*/*	1196.8	5.44	0.706
Dyamalinganahalli	Conservation Activity	Waste Weir	2021-22				5		0.111
BENNEHALLI	Soil Moisture	T C B	2021-22	PRAMEELAMMA S K	4190	57*/3	256	1.28	0.151
BENNEHALLI	Conservation Activity	Waste Weir	2021-22				2		0.044
BENNEHALLI	Soil Moisture	T C B	2021-22	Dr J Venkatesh	4191	57*/2	400	2	0.236

Village Name	Activity Category	Activity Name	Phasing Year	Beneficiary Name	Bene. Code	Survey No.	Proposed Quantity	Unit	Cost (in Lacs)
BENNEHALLI	Conservation Activity	Waste Weir	2021-22				2		0.044
BENNEHALLI	Soil Moisture	T C B	2021-22	Dr J Venkatesh	4192	54/*2	92	0.46	0.054
BENNEHALLI	Conservation Activity	Waste Weir	2021-22				0		0.000
BENNEHALLI	Soil Moisture	T C B	2021-22	Dr J Venkatesh	4193	54/*3	384	1.92	0.227
BENNEHALLI	Conservation Activity	Waste Weir	2021-22				2		0.044
BENNEHALLI	Soil Moisture	T C B	2021-22	Dr J Venkatesh	4194	54/*4	64	0.32	0.038
BENNEHALLI	Conservation Activity	Waste Weir	2023-24				0		0.000
BENNEHALLI	Soil Moisture	T C B	2023-24	Dr J Venkatesh	4195	54/*5	80	0.4	0.047
BENNEHALLI	Conservation Activity	Waste Weir	2023-24				0		0.000
BENNEHALLI	Soil Moisture	T C B	2023-24	S J Mallikarjunaswamy	4196	57/*1	280	1.4	0.165
BENNEHALLI	Conservation Activity	Waste Weir	2023-24				2		0.044
BENNEHALLI	Soil Moisture	T C B	2023-24	Vijay S V	4197	54/*6	93	0.46	0.055
BENNEHALLI	Conservation Activity	Waste Weir	2023-24				0		0.000
BENNEHALLI	Soil Moisture	T C B	2023-24	Vijay S V	4198	54/*1	80	0.4	0.047
BENNEHALLI	Conservation Activity	Waste Weir	2023-24				0		0.000
BENNEHALLI	Soil Moisture	T C B	2023-24	Dr J Venkatesh	4199	57/*2	110	0.55	0.065
BENNEHALLI	Conservation Activity	Waste Weir	2023-24				1		0.022
Kattigehalli	Soil Moisture Conservation	RC/BC/NRVT/DC/LRS	2021-22	Common Land	1	88	1	1	0.732
Kattigehalli	Soil Moisture Conservation	RC/BC/NRVT/DC/LRS	2021-22	Common Land	2	89	1	1	0.732
Kattigehalli	Soil Moisture Conservation	RC/BC/NRVT/DC/LRS	2021-22	Common Land	3	90	1	1	0.732
Toranagatte	Soil Moisture Conservation	RC/BC/NRVT/DC/LRS	2021-22	Common Land	4	9	1	1	0.732
Toranagatte	Soil Moisture Conservation	RC/BC/NRVT/DC/LRS	2021-22	Common Land	5	16	1	1	0.732
Toranagatte	Soil Moisture Conservation	RC/BC/NRVT/DC/LRS	2021-22	Common Land	6	18	1	1	0.732
Gowrammanahalli	Soil Moisture Conservation	RC/BC/NRVT/DC/LRS	2021-22	Common Land	7	19	1	1	0.732
Gowrammanahalli	Soil Moisture Conservation	RC/BC/NRVT/DC/LRS	2021-22	Common Land	8	20	1	1	0.732
Gowrammanahalli	Soil Moisture Conservation	RC/BC/NRVT/DC/LRS	2021-22	Common Land	9	21	1	1	0.732
Sangenahalli	Soil Moisture Conservation	RC/BC/NRVT/DC/LRS	2021-22	Common Land	10	10	1	1	0.732
Sangenahalli	Soil Moisture Conservation	RC/BC/NRVT/DC/LRS	2021-22	Common Land	11	18	1	1	0.732
Sangenahalli	Soil Moisture Conservation	RC/BC/NRVT/DC/LRS	2021-22	Common Land	12	20	1	1	0.732
Kalidevarapura	Soil Moisture Conservation	RC/BC/NRVT/DC/LRS	2021-22	Common Land	13	93	1	1	0.732
Kalidevarapura	Soil Moisture Conservation	RC/BC/NRVT/DC/LRS	2021-22	Common Land	14	97	1	1	0.732
Kalidevarapura	Soil Moisture Conservation	RC/BC/NRVT/DC/LRS	2021-22	Common Land	118	113	1	1	0.732
Jamapura	Soil Moisture Conservation	RC/BC/NRVT/DC/LRS	2021-22	Common Land	88	120	1	1	0.732
Jamapura	Soil Moisture Conservation	RC/BC/NRVT/DC/LRS	2021-22	Common Land	150	128	1	1	0.732
Kalidevarapura	Soil Moisture Conservation	Check Dam	2021-22	Common Land	145	88	1	115	7.000
Kalidevarapura	Soil Moisture Conservation	Check Dam	2021-22	Common Land	202	121	1	110	7.000
Jamapura	Water Harvesting Activity	Check Dam	2021-22	Common Land	88	126	1	110	7.000

**[ Chapter - VII ] 7.2 Year and Treatment wise Soil and Moisture Conservation Activities**

Village Name	Activity Name	Unit	Total		2021-22		2022-23		2023-24		2024-25		2025-26		
			Quantity	Cost (in Lacs)	Quantity	Cost (in Lacs)	Quantity	Cost (in Lacs)	Quantity	Cost (in Lacs)	Quantity	Cost (in Lacs)	Quantity	Cost (in Lacs)	
Bharamasamudra	Trench cum Bund	rmtr	54891.22	31.84	17.48	7.96	13722.81	7.96	13722.81	7.96	8233.68	4.78	5489.12	3.18	
	COF-wasteweir	No	97.00	2.15	24.25	0.54	24.25	0.54	24.25	0.54	14.55	0.32	9.70	0.22	
Bennehalli	Trench cum Bund	rmtr	7163.40	4.15	1790.85	1.04	1790.85	1.04	1790.85	1.04	1074.51	0.62	716.34	0.42	
	COF-wasteweir	No	29.00	0.64	7.25	0.16	7.25	0.16	7.25	0.16	4.35	0.10	2.90	0.06	
Bommakkanahalli	Trench cum Bund	rmtr	21349.80	12.38	2.64	3.10	5337.45	3.10	5337.45	3.10	3202.47	1.86	2134.98	1.24	
	COF-wasteweir	No	111.00	2.46	0.00	0.62	27.75	0.62	27.75	0.62	16.65	0.37	11.10	0.25	
Donnehalli	Trench cum Bund	rmtr	123957.20	71.90	89.12	17.97	30989.30	17.97	30989.30	17.97	18593.58	10.78	12395.72	7.19	
	COF-wasteweir	No	547.00	12.13	0.07	3.03	136.75	3.03	136.75	3.03	82.05	1.82	54.70	1.21	
Dyamalinganahalli (B)	Trench cum Bund	rmtr	26941.00	15.63	4.21	3.91	6735.25	3.91	6735.25	3.91	4041.15	2.34	2694.10	1.56	
	COF-wasteweir	No	159.00	3.53	0.01	0.88	39.75	0.88	39.75	0.88	23.85	0.53	15.90	0.35	
Gowrammanahalli	Trench cum Bund	rmtr	27088.20	15.71	4.26	3.93	6772.05	3.93	6772.05	3.93	4063.23	2.36	2708.82	1.57	
	COF-wasteweir	No	77.00	1.71	0.00	0.43	19.25	0.43	19.25	0.43	11.55	0.26	7.70	0.17	
Halehalli	Trench cum Bund	rmtr	12484.00	7.24	0.90	1.81	3121.00	1.81	3121.00	1.81	1872.60	1.09	1248.40	0.72	
	COF-wasteweir	No	67.00	1.49	0.00	0.37	16.75	0.37	16.75	0.37	10.05	0.22	6.70	0.15	
Hiremallaanahole	Trench cum Bund	rmtr	28166.40	16.34	4.60	4.08	7041.60	4.08	7041.60	4.08	4224.96	2.45	2816.64	1.63	
	COF-wasteweir	No	82.00	1.82	0.00	0.45	20.50	0.45	20.50	0.45	12.30	0.27	8.20	0.18	
Honamaradi	Trench cum Bund	rmtr	11687.04	6.78	0.79	1.69	2921.76	1.69	2921.76	1.69	1753.06	1.02	1168.70	0.68	
	COF-wasteweir	No	31.00	0.69	0.00	0.17	7.75	0.17	7.75	0.17	4.65	0.10	3.10	0.07	
Jagalur	Trench cum Bund	rmtr	25258.60	14.65	3.70	3.66	6314.65	3.66	6314.65	3.66	3788.79	2.20	2525.86	1.46	
	COF-wasteweir	No	127.00	2.82	0.00	0.70	31.75	0.70	31.75	0.70	19.05	0.42	12.70	0.28	
Jamapura	Trench cum Bund	rmtr	9867.60	5.72	0.56	1.43	2466.90	1.43	2466.90	1.43	1480.14	0.86	986.76	0.57	
	COF-wasteweir	No	28.00	0.62	0.00	0.16	7.00	0.16	7.00	0.16	4.20	0.09	2.80	0.06	
Kalledevapura	Trench cum Bund	rmtr	120327.40	69.79	83.98	17.45	30081.85	17.45	30081.85	17.45	18049.11	10.47	12032.74	6.98	
	COF-wasteweir	No	611.00	13.55	0.08	3.39	152.75	3.39	152.75	3.39	91.65	2.03	61.10	1.36	
Kamgetanahalli	Trench cum Bund	rmtr	65486.00	37.98	24.87	9.50	16371.50	9.50	16371.50	9.50	9822.90	5.70	6548.60	3.80	
	COF-wasteweir	No	426.00	9.45	0.04	2.36	106.50	2.36	106.50	2.36	63.90	1.42	42.60	0.94	
Kattigehalli	Trench cum Bund	rmtr	31684.00	18.38	5.82	4.59	7921.00	4.59	7921.00	4.59	4752.60	2.76	3168.40	1.84	
	COF-wasteweir	No	65.00	1.44	0.00	0.36	16.25	0.36	16.25	0.36	9.75	0.22	6.50	0.14	
Marenahalli	Trench cum Bund	rmtr	5726.00	3.32	0.19	0.83	1431.50	0.83	1431.50	0.83	858.90	0.50	572.60	0.33	
	COF-wasteweir	No	36.00	0.80	0.00	0.20	9.00	0.20	9.00	0.20	5.40	0.12	3.60	0.08	
Mudalamachikere	Trench cum Bund	rmtr	8784.00	5.09	0.45	1.27	2196.00	1.27	2196.00	1.27	1317.60	0.76	878.40	0.51	
	COF-wasteweir	No	22.00	0.49	0.00	0.12	5.50	0.12	5.50	0.12	3.30	0.07	2.20	0.05	
Musturu	Trench cum Bund	rmtr	34076.60	19.76	6.74	4.94	8519.15	4.94	8519.15	4.94	5111.49	2.96	3407.66	1.98	
	COF-wasteweir	No	86.00	1.91	0.00	0.48	21.50	0.48	21.50	0.48	12.90	0.29	8.60	0.19	
Sangenahalli	Trench cum Bund	rmtr	43155.00	25.03	10.80	6.26	10788.75	6.26	10788.75	6.26	6473.25	3.75	4315.50	2.50	
	COF-wasteweir	No	121.00	2.68	0.00	0.67	30.25	0.67	30.25	0.67	18.15	0.40	12.10	0.27	
Siddihalli	Trench cum Bund	rmtr	10652.00	6.18	0.66	1.54	2663.00	1.54	2663.00	1.54	1597.80	0.93	1065.20	0.62	
	COF-wasteweir	No	58.00	1.29	0.00	0.32	14.50	0.32	14.50	0.32	8.70	0.19	5.80	0.13	
Toranagatte	Trench cum Bund	rmtr	143599.68	83.29	119.60	20.82	35899.92	20.82	35899.92	20.82	21539.95	12.49	14359.97	8.33	
	COF-wasteweir	No	38.00	0.84	0.00	0.21	9.50	0.21	9.50	0.21	5.70	0.13	3.80	0.08	
Uddagatta	Trench cum Bund	rmtr	21132.00	12.26	2.59	3.06	5283.00	3.06	5283.00	3.06	3169.80	1.84	2113.20	1.23	
	COF-wasteweir	No	117.00	2.60	0.00	0.65	29.25	0.65	29.25	0.65	17.55	0.39	11.70	0.26	
<b>SWS Total SWC</b>		<b>rmtr</b>	<b>741050.14</b>	<b>429.81</b>	<b>2145.73</b>	<b>107.45</b>	<b>185262.54</b>	<b>107.45</b>	<b>185262.54</b>	<b>107.45</b>	<b>111157.52</b>	<b>64.47</b>	<b>74105.01</b>	<b>42.98</b>	
		<b>No</b>	<b>2350.00</b>	<b>52.12</b>	<b>31.67</b>	<b>13.03</b>	<b>587.50</b>	<b>13.03</b>	<b>587.50</b>	<b>13.03</b>	<b>352.50</b>	<b>7.82</b>	<b>235.00</b>	<b>5.21</b>	
<b>Grand Total</b>						<b>2177.40</b>	<b>120.48</b>	<b>185850.04</b>	<b>120.48</b>	<b>185850.04</b>	<b>120.48</b>	<b>111510.02</b>	<b>72.29</b>	<b>74340.01</b>	<b>48.19</b>

**[ Chapter - VII ] 7.3 Year and Treatment wise Water Harvesting Activities**

Village Name	Activity Name	Unit	Total		2021-22		2022-23		2023-24		2024-25		2025-26	
			Quantity	Cost (in Lacs)	Quantity	Cost (in Lacs)	Quantity	Cost (in Lacs)	Quantity	Cost (in Lacs)	Quantity	Cost (in Lacs)	Quantity	Cost (in Lacs)
Bharamasamudra	Check Dam	No	1.00	7.00	0.25	1.75	0.25	1.75	0.25	1.75	0.15	1.05	0.10	0.70
	RC/BC/NRVT/DC/LRS	No	10.00	7.32	0.00	1.83	2.50	1.83	2.50	1.83	1.50	1.10	1.00	0.73
Bennehalli	Check Dam	No	2.00	14.00	0.00	3.50	0.50	3.50	0.50	3.50	0.30	2.10	0.20	1.40
	RC/BC/NRVT/DC/LRS	No	1.00	0.73	0.00	0.18	0.25	0.18	0.25	0.18	0.15	0.11	0.10	0.07
Bommakkanahalli	Check Dam	No		0.00	0.00	0.00	0.00	0.00	0.00	0.00	0.00	0.00	0.00	0.00
	RC/BC/NRVT/DC/LRS	No	1.00	0.73	0.00	0.18	0.25	0.18	0.25	0.18	0.15	0.11	0.10	0.07
Donnehalli	Check Dam	No		0.00	0.00	0.00	0.00	0.00	0.00	0.00	0.00	0.00	0.00	0.00
	RC/BC/NRVT/DC/LRS	No	10.00	7.32	0.00	1.83	2.50	1.83	2.50	1.83	1.50	1.10	1.00	0.73
Dyamalinganahalli (B)	Check Dam	No	2.00	14.00	0.00	3.50	0.50	3.50	0.50	3.50	0.30	2.10	0.20	1.40
	RC/BC/NRVT/DC/LRS	No	1.00	0.73	0.00	0.18	0.25	0.18	0.25	0.18	0.15	0.11	0.10	0.07
Gowrammanahalli	Check Dam	No		0.00	0.00	0.00	0.00	0.00	0.00	0.00	0.00	0.00	0.00	0.00
	RC/BC/NRVT/DC/LRS	No	3.00	2.19	0.00	0.55	0.75	0.55	0.75	0.55	0.45	0.33	0.30	0.22
Halehalli	Check Dam	No	4.00	28.00	0.00	7.00	1.00	7.00	1.00	7.00	0.60	4.20	0.40	2.80
	RC/BC/NRVT/DC/LRS	No	5.00	3.66	0.00	0.91	1.25	0.91	1.25	0.91	0.75	0.55	0.50	0.37
Hiremallaahole	Check Dam	No		0.00	0.00	0.00	0.00	0.00	0.00	0.00	0.00	0.00	0.00	0.00
	RC/BC/NRVT/DC/LRS	No	0.00	0.00	0.00	0.00	0.00	0.00	0.00	0.00	0.00	0.00	0.00	0.00
Honamaradi	Check Dam	No		0.00	0.00	0.00	0.00	0.00	0.00	0.00	0.00	0.00	0.00	0.00
	RC/BC/NRVT/DC/LRS	No	3.00	2.19	0.00	0.55	0.75	0.55	0.75	0.55	0.45	0.33	0.30	0.22
Jagalur	Check Dam	No		0.00	0.00	0.00	0.00	0.00	0.00	0.00	0.00	0.00	0.00	0.00
	RC/BC/NRVT/DC/LRS	No	3.00	2.19	0.00	0.55	0.75	0.55	0.75	0.55	0.45	0.33	0.30	0.22
Jamapura	Check Dam	No	4.00	28.00	0.00	7.00	1.00	7.00	1.00	7.00	0.60	4.20	0.40	2.80
	RC/BC/NRVT/DC/LRS	No	11.00	8.05	0.00	2.01	2.75	2.01	2.75	2.01	1.65	1.21	1.10	0.80
Kalledevapura	Check Dam	No		0.00	0.00	0.00	0.00	0.00	0.00	0.00	0.00	0.00	0.00	0.00
	RC/BC/NRVT/DC/LRS	No	3.00	2.19	0.00	0.55	0.75	0.55	0.75	0.55	0.45	0.33	0.30	0.22
Kamgetanahalli	Check Dam	No		0.00	0.00	0.00	0.00	0.00	0.00	0.00	0.00	0.00	0.00	0.00
	RC/BC/NRVT/DC/LRS	No	6.00	4.39	0.00	1.10	1.50	1.10	1.50	1.10	0.90	0.66	0.60	0.44
Kattigehalli	Check Dam	No		0.00	0.00	0.00	0.00	0.00	0.00	0.00	0.00	0.00	0.00	0.00
	RC/BC/NRVT/DC/LRS	No	3.00	2.19	0.00	0.55	0.75	0.55	0.75	0.55	0.45	0.33	0.30	0.22
Marenahalli	Check Dam	No		0.00	0.00	0.00	0.00	0.00	0.00	0.00	0.00	0.00	0.00	0.00
	RC/BC/NRVT/DC/LRS	No	2.00	1.46	0.00	0.37	0.50	0.37	0.50	0.37	0.30	0.22	0.20	0.15
Mudalamachikere	Check Dam	No	1.00	7.00	0.00	1.75	0.25	1.75	0.25	1.75	0.15	1.05	0.10	0.70
	RC/BC/NRVT/DC/LRS	No	4.00	2.93	0.00	0.73	1.00	0.73	1.00	0.73	0.60	0.44	0.40	0.29
Musturu	Check Dam	No	1.00	7.00	0.00	1.75	0.25	1.75	0.25	1.75	0.15	1.05	0.10	0.70
	RC/BC/NRVT/DC/LRS	No	20.00	14.63	0.00	3.66	5.00	3.66	5.00	3.66	3.00	2.19	2.00	1.46
Sangenahalli	Check Dam	No		0.00	0.00	0.00	0.00	0.00	0.00	0.00	0.00	0.00	0.00	0.00
	RC/BC/NRVT/DC/LRS	No	3.00	2.19	0.00	0.55	0.75	0.55	0.75	0.55	0.45	0.33	0.30	0.22
Siddihalli	Check Dam	No	1.00	7.00	0.00	1.75	0.25	1.75	0.25	1.75	0.15	1.05	0.10	0.70
	RC/BC/NRVT/DC/LRS	No	3.00	2.19	0.00	0.55	0.75	0.55	0.75	0.55	0.45	0.33	0.30	0.22
Toranagatte	Check Dam	No		0.00	0.00	0.00	0.00	0.00	0.00	0.00	0.00	0.00	0.00	0.00
	RC/BC/NRVT/DC/LRS	No	3.00	2.19	0.00	0.55	0.75	0.55	0.75	0.55	0.45	0.33	0.30	0.22
Uddagatta	Check Dam	No	1.00	7.00	0.00	1.75	0.25	1.75	0.25	1.75	0.15	1.05	0.10	0.70
	RC/BC/NRVT/DC/LRS	No	4.00	2.93	0.00	0.73	1.00	0.73	1.00	0.73	0.60	0.44	0.40	0.29
<b>SWS Total SWC</b>		<b>No</b>	<b>15.00</b>	<b>105.00</b>	<b>0.25</b>	<b>26.25</b>	<b>3.75</b>	<b>26.25</b>	<b>3.75</b>	<b>26.25</b>	<b>2.25</b>	<b>15.75</b>	<b>1.50</b>	<b>10.50</b>
		<b>No</b>	<b>92.00</b>	<b>67.30</b>	<b>0.01</b>	<b>16.82</b>	<b>23.00</b>	<b>16.82</b>	<b>23.00</b>	<b>16.82</b>	<b>13.80</b>	<b>10.09</b>	<b>9.20</b>	<b>6.73</b>
<b>Grand Total</b>					<b>0.26</b>	<b>43.07</b>	<b>26.75</b>	<b>43.07</b>	<b>26.75</b>	<b>43.07</b>	<b>16.05</b>	<b>25.84</b>	<b>10.70</b>	<b>17.23</b>







Village Name	Activity Name	Unit	Total		2021-22		2022-23		2023-24		2024-25		2025-26	
			Quantity	Cost (in Lacs)	Quantity	Cost (in Lacs)	Quantity	Cost (in Lacs)	Quantity	Cost (in Lacs)	Quantity	Cost (in Lacs)	Quantity	Cost (in Lacs)
Toranagatte	Mango / Coconut / Lime	Ha	1.71	0.43	0.43	0.11	0.43	0.11	0.43	0.11	0.26	0.06	0.17	0.04
	Teak / Silver/ Hebbavu	Ha	4.27	0.60	1.07	0.15	1.07	0.15	1.07	0.15	0.64	0.09	0.43	0.06
	Block Plantation	Ha	0.00	0.00	0.00	0.00	0.00	0.00	0.00	0.00	0.00	0.00	0.00	0.00
	8X12 Seedlings	Ha	0.00	0.00	0.00	0.00	0.00	0.00	0.00	0.00	0.00	0.00	0.00	0.00
Uddagatta	Mango / Coconut / Lime	Ha	3.09	0.77	0.77	0.19	0.77	0.19	0.77	0.19	0.46	0.12	0.31	0.08
	Teak / Silver/ Hebbavu	Ha	15.93	2.23	3.98	0.56	3.98	0.56	3.98	0.56	2.39	0.33	1.59	0.22
	Block Plantation	Ha	0.00	0.00	0.00	0.00	0.00	0.00	0.00	0.00	0.00	0.00	0.00	0.00
	8X12 Seedlings	Ha	0.00	0.00	0.00	0.00	0.00	0.00	0.00	0.00	0.00	0.00	0.00	0.00
<b>Project Total</b>			<b>187.40</b>	<b>286.92</b>	<b>46.85</b>	<b>286.92</b>	<b>46.85</b>	<b>286.92</b>	<b>46.85</b>	<b>172.15</b>	<b>28.11</b>	<b>114.77</b>	<b>18.74</b>	



[ Chapter - VII ] 7.5 Year and Treatment wise Phasing of Livelihood Activities for the asst less persons and Micro enterprises & Business development

Village Name	Beneficiary/Group Name	Unit	Total		2021-22		2022-23		2023-24		2024-25		2025-26	
			Quantity	Cost (in Lacs)	Quantity	Cost (in Lacs)	Quantity	Cost (in Lacs)	Quantity	Cost (in Lacs)	Quantity	Cost (in Lacs)	Quantity	Cost (in Lacs)
Baramasamudra	a) EAP Trainings	SHG	23	0.08	5.68	0.02	5.68	0.02	5.68	0.02	3.41	0.01	2.27	0.01
	a) SEDP Trainings	No	7	0.60	1.71	0.15	1.71	0.15	1.71	0.15	1.02	0.09	0.68	0.06
	b) Animal husbandry Local Cow	No	6	3.32	1.38	0.83	1.38	0.83	1.38	0.83	0.83	0.50	0.55	0.33
	c) Sheep Rearing	No	8	1.93	1.93	0.48	1.93	0.48	1.93	0.48	1.16	0.29	0.77	0.19
	d) Petty shop / Hotel	No	2	0.63	0.53	0.16	0.53	0.16	0.53	0.16	0.32	0.09	0.21	0.06
	f) IGA Activities	No	4	0.84	1.05	0.21	1.05	0.21	1.05	0.21	0.63	0.13	0.42	0.08
	f) Poultry birds	No	2	0.06	0.53	0.02	0.53	0.02	0.53	0.02	0.32	0.01	0.21	0.01
	g) Revolving Fund to SHGs	No	2	1.05	0.53	0.26	0.53	0.26	0.53	0.26	0.32	0.16	0.21	0.11
	h) Training on using Digital media & Digital Payments	No	0	0.05	0.12	0.01	0.12	0.01	0.12	0.01	0.07	0.01	0.05	0.00
	i) Training on output Marketing	No	1	0.11	0.26	0.03	0.26	0.03	0.26	0.03	0.16	0.02	0.11	0.01
	j) Training on PMFBY	No	1	0.11	0.26	0.03	0.26	0.03	0.26	0.03	0.16	0.02	0.11	0.01
	k) Audio Visual Tools – short films	No	1	0.19	0.26	0.05	0.26	0.05	0.26	0.05	0.16	0.03	0.11	0.02
	l) Training on PMKISSAN	No	1	0.11	0.26	0.03	0.26	0.03	0.26	0.03	0.16	0.02	0.11	0.01
m) Training on Motor Rewinding	No	2	0.21	0.53	0.05	0.53	0.05	0.53	0.05	0.32	0.03	0.21	0.02	
Bennehalli	a) EAP Trainings	SHG	23	0.08	5.68	0.02	5.68	0.02	5.68	0.02	3.41	0.01	2.27	0.01
	a) SEDP Trainings	No	7	0.60	1.71	0.15	1.71	0.15	1.71	0.15	1.02	0.09	0.68	0.06
	b) Animal husbandry Local Cow	No	6	3.32	1.38	0.83	1.38	0.83	1.38	0.83	0.83	0.50	0.55	0.33
	c) Sheep Rearing	No	8	1.93	1.93	0.48	1.93	0.48	1.93	0.48	1.16	0.29	0.77	0.19
	d) Petty shop / Hotel	No	2	0.63	0.53	0.16	0.53	0.16	0.53	0.16	0.32	0.09	0.21	0.06
	f) IGA Activities	No	4	0.84	1.05	0.21	1.05	0.21	1.05	0.21	0.63	0.13	0.42	0.08
	f) Poultry birds	No	2	0.06	0.53	0.02	0.53	0.02	0.53	0.02	0.32	0.01	0.21	0.01
	g) Revolving Fund to SHGs	No	2	1.05	0.53	0.26	0.53	0.26	0.53	0.26	0.32	0.16	0.21	0.11
	h) Training on using Digital media & Digital Payments	No	0	0.05	0.12	0.01	0.12	0.01	0.12	0.01	0.07	0.01	0.05	0.00
	i) Training on output Marketing	No	1	0.11	0.26	0.03	0.26	0.03	0.26	0.03	0.16	0.02	0.11	0.01
	j) Training on PMFBY	No	1	0.11	0.26	0.03	0.26	0.03	0.26	0.03	0.16	0.02	0.11	0.01
	k) Audio Visual Tools – short films	No	1	0.19	0.26	0.05	0.26	0.05	0.26	0.05	0.16	0.03	0.11	0.02
	l) Training on PMKISSAN	No	1	0.11	0.26	0.03	0.26	0.03	0.26	0.03	0.16	0.02	0.11	0.01
m) Training on Motor Rewinding	No	2	0.21	0.53	0.05	0.53	0.05	0.53	0.05	0.32	0.03	0.21	0.02	
Bommakkanahalli	a) EAP Trainings	SHG	23	0.08	5.68	0.02	5.68	0.02	5.68	0.02	3.41	0.01	2.27	0.01
	a) SEDP Trainings	No	7	0.60	1.71	0.15	1.71	0.15	1.71	0.15	1.02	0.09	0.68	0.06
	b) Animal husbandry Local Cow	No	6	3.32	1.38	0.83	1.38	0.83	1.38	0.83	0.83	0.50	0.55	0.33
	c) Sheep Rearing	No	8	1.93	1.93	0.48	1.93	0.48	1.93	0.48	1.16	0.29	0.77	0.19
	d) Petty shop / Hotel	No	2	0.63	0.53	0.16	0.53	0.16	0.53	0.16	0.32	0.09	0.21	0.06
	f) IGA Activities	No	4	0.84	1.05	0.21	1.05	0.21	1.05	0.21	0.63	0.13	0.42	0.08
	f) Poultry birds	No	2	0.06	0.53	0.02	0.53	0.02	0.53	0.02	0.32	0.01	0.21	0.01
	g) Revolving Fund to SHGs	No	2	1.05	0.53	0.26	0.53	0.26	0.53	0.26	0.32	0.16	0.21	0.11
	h) Training on using Digital media & Digital Payments	No	0	0.05	0.12	0.01	0.12	0.01	0.12	0.01	0.07	0.01	0.05	0.00

Village Name	Beneficiary/Group Name	Unit	Total		2021-22		2022-23		2023-24		2024-25		2025-26	
			Quantity	Cost (in Lacs)	Quantity	Cost (in Lacs)	Quantity	Cost (in Lacs)	Quantity	Cost (in Lacs)	Quantity	Cost (in Lacs)	Quantity	Cost (in Lacs)
	i) Training on output Marketing	No	1	0.11	0.26	0.03	0.26	0.03	0.26	0.03	0.16	0.02	0.11	0.01
	j) Training on PMFBY	No	1	0.11	0.26	0.03	0.26	0.03	0.26	0.03	0.16	0.02	0.11	0.01
	k) Audio Visual Tools – short films	No	1	0.19	0.26	0.05	0.26	0.05	0.26	0.05	0.16	0.03	0.11	0.02
	l) Training on PMKISSAN	No	1	0.11	0.26	0.03	0.26	0.03	0.26	0.03	0.16	0.02	0.11	0.01
	m) Training on Motor Rewinding	No	2	0.21	0.53	0.05	0.53	0.05	0.53	0.05	0.32	0.03	0.21	0.02
Donnehalli	a) EAP Trainings	SHG	23	0.08	5.68	0.02	5.68	0.02	5.68	0.02	3.41	0.01	2.27	0.01
	a) SEDP Trainings	No	7	0.60	1.71	0.15	1.71	0.15	1.71	0.15	1.02	0.09	0.68	0.06
	b) Animal husbandry Local Cow	No	6	3.32	1.38	0.83	1.38	0.83	1.38	0.83	0.83	0.50	0.55	0.33
	c) Sheep Rearing	No	8	1.93	1.93	0.48	1.93	0.48	1.93	0.48	1.16	0.29	0.77	0.19
	d) Petty shop / Hotel	No	2	0.63	0.53	0.16	0.53	0.16	0.53	0.16	0.32	0.09	0.21	0.06
	f) IGA Activities	No	4	0.84	1.05	0.21	1.05	0.21	1.05	0.21	0.63	0.13	0.42	0.08
	f) Poultry birds	No	2	0.06	0.53	0.02	0.53	0.02	0.53	0.02	0.32	0.01	0.21	0.01
	g) Revolving Fund to SHGs	No	2	1.05	0.53	0.26	0.53	0.26	0.53	0.26	0.32	0.16	0.21	0.11
	h) Training on using Digital media & Digital Payments	No	0	0.05	0.12	0.01	0.12	0.01	0.12	0.01	0.07	0.01	0.05	0.00
	i) Training on output Marketing	No	1	0.11	0.26	0.03	0.26	0.03	0.26	0.03	0.16	0.02	0.11	0.01
	j) Training on PMFBY	No	1	0.11	0.26	0.03	0.26	0.03	0.26	0.03	0.16	0.02	0.11	0.01
	k) Audio Visual Tools – short films	No	1	0.19	0.26	0.05	0.26	0.05	0.26	0.05	0.16	0.03	0.11	0.02
	l) Training on PMKISSAN	No	1	0.11	0.26	0.03	0.26	0.03	0.26	0.03	0.16	0.02	0.11	0.01
	m) Training on Motor Rewinding	No	2	0.21	0.53	0.05	0.53	0.05	0.53	0.05	0.32	0.03	0.21	0.02
Halehalli	a) EAP Trainings	SHG	23	0.08	5.68	0.02	5.68	0.02	5.68	0.02	3.41	0.01	2.27	0.01
	a) SEDP Trainings	No	7	0.60	1.71	0.15	1.71	0.15	1.71	0.15	1.02	0.09	0.68	0.06
	b) Animal husbandry Local Cow	No	6	3.32	1.38	0.83	1.38	0.83	1.38	0.83	0.83	0.50	0.55	0.33
	c) Sheep Rearing	No	8	1.93	1.93	0.48	1.93	0.48	1.93	0.48	1.16	0.29	0.77	0.19
	d) Petty shop / Hotel	No	2	0.63	0.53	0.16	0.53	0.16	0.53	0.16	0.32	0.09	0.21	0.06
	f) IGA Activities	No	4	0.84	1.05	0.21	1.05	0.21	1.05	0.21	0.63	0.13	0.42	0.08
	f) Poultry birds	No	2	0.06	0.53	0.02	0.53	0.02	0.53	0.02	0.32	0.01	0.21	0.01
	g) Revolving Fund to SHGs	No	2	1.05	0.53	0.26	0.53	0.26	0.53	0.26	0.32	0.16	0.21	0.11
	h) Training on using Digital media & Digital Payments	No	0	0.05	0.12	0.01	0.12	0.01	0.12	0.01	0.07	0.01	0.05	0.00
	i) Training on output Marketing	No	1	0.11	0.26	0.03	0.26	0.03	0.26	0.03	0.16	0.02	0.11	0.01
	j) Training on PMFBY	No	1	0.11	0.26	0.03	0.26	0.03	0.26	0.03	0.16	0.02	0.11	0.01
	k) Audio Visual Tools – short films	No	1	0.19	0.26	0.05	0.26	0.05	0.26	0.05	0.16	0.03	0.11	0.02
	l) Training on PMKISSAN	No	1	0.11	0.26	0.03	0.26	0.03	0.26	0.03	0.16	0.02	0.11	0.01
	m) Training on Motor Rewinding	No	2	0.21	0.53	0.05	0.53	0.05	0.53	0.05	0.32	0.03	0.21	0.02
	a) EAP Trainings	SHG	23	0.08	5.68	0.02	5.68	0.02	5.68	0.02	3.41	0.01	2.27	0.01
	a) SEDP Trainings	No	7	0.60	1.71	0.15	1.71	0.15	1.71	0.15	1.02	0.09	0.68	0.06
	b) Animal husbandry Local Cow	No	6	3.32	1.38	0.83	1.38	0.83	1.38	0.83	0.83	0.50	0.55	0.33
	c) Sheep Rearing	No	8	1.93	1.93	0.48	1.93	0.48	1.93	0.48	1.16	0.29	0.77	0.19
	d) Petty shop / Hotel	No	2	0.63	0.53	0.16	0.53	0.16	0.53	0.16	0.32	0.09	0.21	0.06
	f) IGA Activities	No	4	0.84	1.05	0.21	1.05	0.21	1.05	0.21	0.63	0.13	0.42	0.08

Village Name	Beneficiary/Group Name	Unit	Total		2021-22		2022-23		2023-24		2024-25		2025-26	
			Quantity	Cost (in Lacs)	Quantity	Cost (in Lacs)	Quantity	Cost (in Lacs)	Quantity	Cost (in Lacs)	Quantity	Cost (in Lacs)	Quantity	Cost (in Lacs)
Hiremallanahole	f) Poultry birds	No	2	0.06	0.53	0.02	0.53	0.02	0.53	0.02	0.32	0.01	0.21	0.01
	g) Revolving Fund to SHGs	No	2	1.05	0.53	0.26	0.53	0.26	0.53	0.26	0.32	0.16	0.21	0.11
	h) Training on using Digital media & Digital Payments	No	0	0.05	0.12	0.01	0.12	0.01	0.12	0.01	0.07	0.01	0.05	0.00
	i) Training on output Marketing	No	1	0.11	0.26	0.03	0.26	0.03	0.26	0.03	0.16	0.02	0.11	0.01
	j) Training on PMFBY	No	1	0.11	0.26	0.03	0.26	0.03	0.26	0.03	0.16	0.02	0.11	0.01
	k) Audio Visual Tools – short films	No	1	0.19	0.26	0.05	0.26	0.05	0.26	0.05	0.16	0.03	0.11	0.02
	l) Training on PMKISSAN	No	1	0.11	0.26	0.03	0.26	0.03	0.26	0.03	0.16	0.02	0.11	0.01
	m) Training on Motor Rewinding	No	2	0.21	0.53	0.05	0.53	0.05	0.53	0.05	0.32	0.03	0.21	0.02
Honamaradi	a) EAP Trainings	SHG	23	0.08	5.68	0.02	5.68	0.02	5.68	0.02	3.41	0.01	2.27	0.01
	a) SEDP Trainings	No	7	0.60	1.71	0.15	1.71	0.15	1.71	0.15	1.02	0.09	0.68	0.06
	b) Animal husbandry Local Cow	No	6	3.32	1.38	0.83	1.38	0.83	1.38	0.83	0.83	0.50	0.55	0.33
	c) Sheep Rearing	No	8	1.93	1.93	0.48	1.93	0.48	1.93	0.48	1.16	0.29	0.77	0.19
	d) Petty shop / Hotel	No	2	0.63	0.53	0.16	0.53	0.16	0.53	0.16	0.32	0.09	0.21	0.06
	f) IGA Activities	No	4	0.84	1.05	0.21	1.05	0.21	1.05	0.21	0.63	0.13	0.42	0.08
	f) Poultry birds	No	2	0.06	0.53	0.02	0.53	0.02	0.53	0.02	0.32	0.01	0.21	0.01
	g) Revolving Fund to SHGs	No	2	1.05	0.53	0.26	0.53	0.26	0.53	0.26	0.32	0.16	0.21	0.11
	h) Training on using Digital media & Digital Payments	No	0	0.05	0.12	0.01	0.12	0.01	0.12	0.01	0.07	0.01	0.05	0.00
	i) Training on output Marketing	No	1	0.11	0.26	0.03	0.26	0.03	0.26	0.03	0.16	0.02	0.11	0.01
	j) Training on PMFBY	No	1	0.11	0.26	0.03	0.26	0.03	0.26	0.03	0.16	0.02	0.11	0.01
	k) Audio Visual Tools – short films	No	1	0.19	0.26	0.05	0.26	0.05	0.26	0.05	0.16	0.03	0.11	0.02
	l) Training on PMKISSAN	No	1	0.11	0.26	0.03	0.26	0.03	0.26	0.03	0.16	0.02	0.11	0.01
	m) Training on Motor Rewinding	No	2	0.21	0.53	0.05	0.53	0.05	0.53	0.05	0.32	0.03	0.21	0.02
Jagaluru	a) EAP Trainings	SHG	23	0.08	5.68	0.02	5.68	0.02	5.68	0.02	3.41	0.01	2.27	0.01
	a) SEDP Trainings	No	7	0.60	1.71	0.15	1.71	0.15	1.71	0.15	1.02	0.09	0.68	0.06
	b) Animal husbandry Local Cow	No	6	3.32	1.38	0.83	1.38	0.83	1.38	0.83	0.83	0.50	0.55	0.33
	c) Sheep Rearing	No	8	1.93	1.93	0.48	1.93	0.48	1.93	0.48	1.16	0.29	0.77	0.19
	d) Petty shop / Hotel	No	2	0.63	0.53	0.16	0.53	0.16	0.53	0.16	0.32	0.09	0.21	0.06
	f) IGA Activities	No	4	0.84	1.05	0.21	1.05	0.21	1.05	0.21	0.63	0.13	0.42	0.08
	f) Poultry birds	No	2	0.06	0.53	0.02	0.53	0.02	0.53	0.02	0.32	0.01	0.21	0.01
	g) Revolving Fund to SHGs	No	2	1.05	0.53	0.26	0.53	0.26	0.53	0.26	0.32	0.16	0.21	0.11
	h) Training on using Digital media & Digital Payments	No	0	0.05	0.12	0.01	0.12	0.01	0.12	0.01	0.07	0.01	0.05	0.00
	i) Training on output Marketing	No	1	0.11	0.26	0.03	0.26	0.03	0.26	0.03	0.16	0.02	0.11	0.01
	j) Training on PMFBY	No	1	0.11	0.26	0.03	0.26	0.03	0.26	0.03	0.16	0.02	0.11	0.01
	k) Audio Visual Tools – short films	No	1	0.19	0.26	0.05	0.26	0.05	0.26	0.05	0.16	0.03	0.11	0.02
	l) Training on PMKISSAN	No	1	0.11	0.26	0.03	0.26	0.03	0.26	0.03	0.16	0.02	0.11	0.01
	m) Training on Motor Rewinding	No	2	0.21	0.53	0.05	0.53	0.05	0.53	0.05	0.32	0.03	0.21	0.02
	a) EAP Trainings	SHG	23	0.08	5.68	0.02	5.68	0.02	5.68	0.02	3.41	0.01	2.27	0.01
	a) SEDP Trainings	No	7	0.60	1.71	0.15	1.71	0.15	1.71	0.15	1.02	0.09	0.68	0.06
	b) Animal husbandry Local Cow	No	6	3.32	1.38	0.83	1.38	0.83	1.38	0.83	0.83	0.50	0.55	0.33

Village Name	Beneficiary/Group Name	Unit	Total		2021-22		2022-23		2023-24		2024-25		2025-26	
			Quantity	Cost (in Lacs)	Quantity	Cost (in Lacs)	Quantity	Cost (in Lacs)	Quantity	Cost (in Lacs)	Quantity	Cost (in Lacs)	Quantity	Cost (in Lacs)
Jamapura	c) Sheep Rearing	No	8	1.93	1.93	0.48	1.93	0.48	1.93	0.48	1.16	0.29	0.77	0.19
	d) Petty shop / Hotel	No	2	0.63	0.53	0.16	0.53	0.16	0.53	0.16	0.32	0.09	0.21	0.06
	f) IGA Activities	No	4	0.84	1.05	0.21	1.05	0.21	1.05	0.21	0.63	0.13	0.42	0.08
	f) Poultry birds	No	2	0.06	0.53	0.02	0.53	0.02	0.53	0.02	0.32	0.01	0.21	0.01
	g) Revolving Fund to SHGs	No	2	1.05	0.53	0.26	0.53	0.26	0.53	0.26	0.32	0.16	0.21	0.11
	h) Training on using Digital media & Digital Payments	No	0	0.05	0.12	0.01	0.12	0.01	0.12	0.01	0.07	0.01	0.05	0.00
	i) Training on output Marketing	No	1	0.11	0.26	0.03	0.26	0.03	0.26	0.03	0.16	0.02	0.11	0.01
	j) Training on PMFBY	No	1	0.11	0.26	0.03	0.26	0.03	0.26	0.03	0.16	0.02	0.11	0.01
	k) Audio Visual Tools – short films	No	1	0.19	0.26	0.05	0.26	0.05	0.26	0.05	0.16	0.03	0.11	0.02
	l) Training on PMKISSAN	No	1	0.11	0.26	0.03	0.26	0.03	0.26	0.03	0.16	0.02	0.11	0.01
	m) Training on Motor Rewinding	No	2	0.21	0.53	0.05	0.53	0.05	0.53	0.05	0.32	0.03	0.21	0.02
Kalledevarapura	a) EAP Trainings	SHG	23	0.08	5.68	0.02	5.68	0.02	5.68	0.02	3.41	0.01	2.27	0.01
	a) SEDP Trainings	No	7	0.60	1.71	0.15	1.71	0.15	1.71	0.15	1.02	0.09	0.68	0.06
	b) Animal husbandry Local Cow	No	6	3.32	1.38	0.83	1.38	0.83	1.38	0.83	0.83	0.50	0.55	0.33
	c) Sheep Rearing	No	8	1.93	1.93	0.48	1.93	0.48	1.93	0.48	1.16	0.29	0.77	0.19
	d) Petty shop / Hotel	No	2	0.63	0.53	0.16	0.53	0.16	0.53	0.16	0.32	0.09	0.21	0.06
	f) IGA Activities	No	4	0.84	1.05	0.21	1.05	0.21	1.05	0.21	0.63	0.13	0.42	0.08
	f) Poultry birds	No	2	0.06	0.53	0.02	0.53	0.02	0.53	0.02	0.32	0.01	0.21	0.01
	g) Revolving Fund to SHGs	No	2	1.05	0.53	0.26	0.53	0.26	0.53	0.26	0.32	0.16	0.21	0.11
	h) Training on using Digital media & Digital Payments	No	0	0.05	0.12	0.01	0.12	0.01	0.12	0.01	0.07	0.01	0.05	0.00
	i) Training on output Marketing	No	1	0.11	0.26	0.03	0.26	0.03	0.26	0.03	0.16	0.02	0.11	0.01
	j) Training on PMFBY	No	1	0.11	0.26	0.03	0.26	0.03	0.26	0.03	0.16	0.02	0.11	0.01
	k) Audio Visual Tools – short films	No	1	0.19	0.26	0.05	0.26	0.05	0.26	0.05	0.16	0.03	0.11	0.02
	l) Training on PMKISSAN	No	1	0.11	0.26	0.03	0.26	0.03	0.26	0.03	0.16	0.02	0.11	0.01
	m) Training on Motor Rewinding	No	2	0.21	0.53	0.05	0.53	0.05	0.53	0.05	0.32	0.03	0.21	0.02
Kamagetanahalli	a) EAP Trainings	SHG	23	0.08	5.68	0.02	5.68	0.02	5.68	0.02	3.41	0.01	2.27	0.01
	a) SEDP Trainings	No	7	0.60	1.71	0.15	1.71	0.15	1.71	0.15	1.02	0.09	0.68	0.06
	b) Animal husbandry Local Cow	No	6	3.32	1.38	0.83	1.38	0.83	1.38	0.83	0.83	0.50	0.55	0.33
	c) Sheep Rearing	No	8	1.93	1.93	0.48	1.93	0.48	1.93	0.48	1.16	0.29	0.77	0.19
	d) Petty shop / Hotel	No	2	0.63	0.53	0.16	0.53	0.16	0.53	0.16	0.32	0.09	0.21	0.06
	f) IGA Activities	No	4	0.84	1.05	0.21	1.05	0.21	1.05	0.21	0.63	0.13	0.42	0.08
	f) Poultry birds	No	2	0.06	0.53	0.02	0.53	0.02	0.53	0.02	0.32	0.01	0.21	0.01
	g) Revolving Fund to SHGs	No	2	1.05	0.53	0.26	0.53	0.26	0.53	0.26	0.32	0.16	0.21	0.11
	h) Training on using Digital media & Digital Payments	No	0	0.05	0.12	0.01	0.12	0.01	0.12	0.01	0.07	0.01	0.05	0.00
	i) Training on output Marketing	No	1	0.11	0.26	0.03	0.26	0.03	0.26	0.03	0.16	0.02	0.11	0.01
	j) Training on PMFBY	No	1	0.11	0.26	0.03	0.26	0.03	0.26	0.03	0.16	0.02	0.11	0.01
	k) Audio Visual Tools – short films	No	1	0.19	0.26	0.05	0.26	0.05	0.26	0.05	0.16	0.03	0.11	0.02
	l) Training on PMKISSAN	No	1	0.11	0.26	0.03	0.26	0.03	0.26	0.03	0.16	0.02	0.11	0.01
	m) Training on Motor Rewinding	No	2	0.21	0.53	0.05	0.53	0.05	0.53	0.05	0.32	0.03	0.21	0.02

Village Name	Beneficiary/Group Name	Unit	Total		2021-22		2022-23		2023-24		2024-25		2025-26	
			Quantity	Cost (in Lacs)	Quantity	Cost (in Lacs)	Quantity	Cost (in Lacs)	Quantity	Cost (in Lacs)	Quantity	Cost (in Lacs)	Quantity	Cost (in Lacs)
Kattigehalli	a) EAP Trainings	SHG	23	0.08	5.68	0.02	5.68	0.02	5.68	0.02	3.41	0.01	2.27	0.01
	a) SEDP Trainings	No	7	0.60	1.71	0.15	1.71	0.15	1.71	0.15	1.02	0.09	0.68	0.06
	b) Animal husbandry Local Cow	No	6	3.32	1.38	0.83	1.38	0.83	1.38	0.83	0.83	0.50	0.55	0.33
	c) Sheep Rearing	No	8	1.93	1.93	0.48	1.93	0.48	1.93	0.48	1.16	0.29	0.77	0.19
	d) Petty shop / Hotel	No	2	0.63	0.53	0.16	0.53	0.16	0.53	0.16	0.32	0.09	0.21	0.06
	f) IGA Activities	No	4	0.84	1.05	0.21	1.05	0.21	1.05	0.21	0.63	0.13	0.42	0.08
	f) Poultry birds	No	2	0.06	0.53	0.02	0.53	0.02	0.53	0.02	0.32	0.01	0.21	0.01
	g) Revolving Fund to SHGs	No	2	1.05	0.53	0.26	0.53	0.26	0.53	0.26	0.32	0.16	0.21	0.11
	h) Training on using Digital media & Digital Payments	No	0	0.05	0.12	0.01	0.12	0.01	0.12	0.01	0.07	0.01	0.05	0.00
	i) Training on output Marketing	No	1	0.11	0.26	0.03	0.26	0.03	0.26	0.03	0.16	0.02	0.11	0.01
	j) Training on PMFBY	No	1	0.11	0.26	0.03	0.26	0.03	0.26	0.03	0.16	0.02	0.11	0.01
	k) Audio Visual Tools – short films	No	1	0.19	0.26	0.05	0.26	0.05	0.26	0.05	0.16	0.03	0.11	0.02
	l) Training on PMKISSAN	No	1	0.11	0.26	0.03	0.26	0.03	0.26	0.03	0.16	0.02	0.11	0.01
	m) Training on Motor Rewinding	No	2	0.21	0.53	0.05	0.53	0.05	0.53	0.05	0.32	0.03	0.21	0.02
Marenahalli	a) EAP Trainings	SHG	23	0.08	5.68	0.02	5.68	0.02	5.68	0.02	3.41	0.01	2.27	0.01
	a) SEDP Trainings	No	7	0.60	1.71	0.15	1.71	0.15	1.71	0.15	1.02	0.09	0.68	0.06
	b) Animal husbandry Local Cow	No	6	3.32	1.38	0.83	1.38	0.83	1.38	0.83	0.83	0.50	0.55	0.33
	c) Sheep Rearing	No	8	1.93	1.93	0.48	1.93	0.48	1.93	0.48	1.16	0.29	0.77	0.19
	d) Petty shop / Hotel	No	2	0.63	0.53	0.16	0.53	0.16	0.53	0.16	0.32	0.09	0.21	0.06
	f) IGA Activities	No	4	0.84	1.05	0.21	1.05	0.21	1.05	0.21	0.63	0.13	0.42	0.08
	f) Poultry birds	No	2	0.06	0.53	0.02	0.53	0.02	0.53	0.02	0.32	0.01	0.21	0.01
	g) Revolving Fund to SHGs	No	2	1.05	0.53	0.26	0.53	0.26	0.53	0.26	0.32	0.16	0.21	0.11
	h) Training on using Digital media & Digital Payments	No	0	0.05	0.12	0.01	0.12	0.01	0.12	0.01	0.07	0.01	0.05	0.00
	i) Training on output Marketing	No	1	0.11	0.26	0.03	0.26	0.03	0.26	0.03	0.16	0.02	0.11	0.01
	j) Training on PMFBY	No	1	0.11	0.26	0.03	0.26	0.03	0.26	0.03	0.16	0.02	0.11	0.01
	k) Audio Visual Tools – short films	No	1	0.19	0.26	0.05	0.26	0.05	0.26	0.05	0.16	0.03	0.11	0.02
	l) Training on PMKISSAN	No	1	0.11	0.26	0.03	0.26	0.03	0.26	0.03	0.16	0.02	0.11	0.01
	m) Training on Motor Rewinding	No	2	0.21	0.53	0.05	0.53	0.05	0.53	0.05	0.32	0.03	0.21	0.02
Mudlamachikere	a) EAP Trainings	SHG	23	0.08	5.68	0.02	5.68	0.02	5.68	0.02	3.41	0.01	2.27	0.01
	a) SEDP Trainings	No	7	0.60	1.71	0.15	1.71	0.15	1.71	0.15	1.02	0.09	0.68	0.06
	b) Animal husbandry Local Cow	No	6	3.32	1.38	0.83	1.38	0.83	1.38	0.83	0.83	0.50	0.55	0.33
	c) Sheep Rearing	No	8	1.93	1.93	0.48	1.93	0.48	1.93	0.48	1.16	0.29	0.77	0.19
	d) Petty shop / Hotel	No	2	0.63	0.53	0.16	0.53	0.16	0.53	0.16	0.32	0.09	0.21	0.06
	f) IGA Activities	No	4	0.84	1.05	0.21	1.05	0.21	1.05	0.21	0.63	0.13	0.42	0.08
	f) Poultry birds	No	2	0.06	0.53	0.02	0.53	0.02	0.53	0.02	0.32	0.01	0.21	0.01
	g) Revolving Fund to SHGs	No	2	1.05	0.53	0.26	0.53	0.26	0.53	0.26	0.32	0.16	0.21	0.11
	h) Training on using Digital media & Digital Payments	No	0	0.05	0.12	0.01	0.12	0.01	0.12	0.01	0.07	0.01	0.05	0.00
	i) Training on output Marketing	No	1	0.11	0.26	0.03	0.26	0.03	0.26	0.03	0.16	0.02	0.11	0.01
	j) Training on PMFBY	No	1	0.11	0.26	0.03	0.26	0.03	0.26	0.03	0.16	0.02	0.11	0.01

Village Name	Beneficiary/Group Name	Unit	Total		2021-22		2022-23		2023-24		2024-25		2025-26	
			Quantity	Cost (in Lacs)	Quantity	Cost (in Lacs)	Quantity	Cost (in Lacs)	Quantity	Cost (in Lacs)	Quantity	Cost (in Lacs)	Quantity	Cost (in Lacs)
	k) Audio Visual Tools – short films	No	1	0.19	0.26	0.05	0.26	0.05	0.26	0.05	0.16	0.03	0.11	0.02
	l) Training on PMKISSAN	No	1	0.11	0.26	0.03	0.26	0.03	0.26	0.03	0.16	0.02	0.11	0.01
	m) Training on Motor Rewinding	No	2	0.21	0.53	0.05	0.53	0.05	0.53	0.05	0.32	0.03	0.21	0.02
Musturu	a) EAP Trainings	SHG	23	0.08	5.68	0.02	5.68	0.02	5.68	0.02	3.41	0.01	2.27	0.01
	a) SEDP Trainings	No	7	0.60	1.71	0.15	1.71	0.15	1.71	0.15	1.02	0.09	0.68	0.06
	b) Animal husbandry Local Cow	No	6	3.32	1.38	0.83	1.38	0.83	1.38	0.83	0.83	0.50	0.55	0.33
	c) Sheep Rearing	No	8	1.93	1.93	0.48	1.93	0.48	1.93	0.48	1.16	0.29	0.77	0.19
	d) Petty shop / Hotel	No	2	0.63	0.53	0.16	0.53	0.16	0.53	0.16	0.32	0.09	0.21	0.06
	f) IGA Activities	No	4	0.84	1.05	0.21	1.05	0.21	1.05	0.21	0.63	0.13	0.42	0.08
	f) Poultry birds	No	2	0.06	0.53	0.02	0.53	0.02	0.53	0.02	0.32	0.01	0.21	0.01
	g) Revolving Fund to SHGs	No	2	1.05	0.53	0.26	0.53	0.26	0.53	0.26	0.32	0.16	0.21	0.11
	h) Training on using Digital media & Digital Payments	No	0	0.05	0.12	0.01	0.12	0.01	0.12	0.01	0.07	0.01	0.05	0.00
	i) Training on output Marketing	No	1	0.11	0.26	0.03	0.26	0.03	0.26	0.03	0.16	0.02	0.11	0.01
	j) Training on PMFBY	No	1	0.11	0.26	0.03	0.26	0.03	0.26	0.03	0.16	0.02	0.11	0.01
	k) Audio Visual Tools – short films	No	1	0.19	0.26	0.05	0.26	0.05	0.26	0.05	0.16	0.03	0.11	0.02
	l) Training on PMKISSAN	No	1	0.11	0.26	0.03	0.26	0.03	0.26	0.03	0.16	0.02	0.11	0.01
	m) Training on Motor Rewinding	No	2	0.21	0.53	0.05	0.53	0.05	0.53	0.05	0.32	0.03	0.21	0.02
Sangenahalli	a) EAP Trainings	SHG	23	0.08	5.68	0.02	5.68	0.02	5.68	0.02	3.41	0.01	2.27	0.01
	a) SEDP Trainings	No	7	0.60	1.71	0.15	1.71	0.15	1.71	0.15	1.02	0.09	0.68	0.06
	b) Animal husbandry Local Cow	No	6	3.32	1.38	0.83	1.38	0.83	1.38	0.83	0.83	0.50	0.55	0.33
	c) Sheep Rearing	No	8	1.93	1.93	0.48	1.93	0.48	1.93	0.48	1.16	0.29	0.77	0.19
	d) Petty shop / Hotel	No	2	0.63	0.53	0.16	0.53	0.16	0.53	0.16	0.32	0.09	0.21	0.06
	f) IGA Activities	No	4	0.84	1.05	0.21	1.05	0.21	1.05	0.21	0.63	0.13	0.42	0.08
	f) Poultry birds	No	2	0.06	0.53	0.02	0.53	0.02	0.53	0.02	0.32	0.01	0.21	0.01
	g) Revolving Fund to SHGs	No	2	1.05	0.53	0.26	0.53	0.26	0.53	0.26	0.32	0.16	0.21	0.11
	h) Training on using Digital media & Digital Payments	No	0	0.05	0.12	0.01	0.12	0.01	0.12	0.01	0.07	0.01	0.05	0.00
	i) Training on output Marketing	No	1	0.11	0.26	0.03	0.26	0.03	0.26	0.03	0.16	0.02	0.11	0.01
	j) Training on PMFBY	No	1	0.11	0.26	0.03	0.26	0.03	0.26	0.03	0.16	0.02	0.11	0.01
	k) Audio Visual Tools – short films	No	1	0.19	0.26	0.05	0.26	0.05	0.26	0.05	0.16	0.03	0.11	0.02
	l) Training on PMKISSAN	No	1	0.11	0.26	0.03	0.26	0.03	0.26	0.03	0.16	0.02	0.11	0.01
	m) Training on Motor Rewinding	No	2	0.21	0.53	0.05	0.53	0.05	0.53	0.05	0.32	0.03	0.21	0.02
Siddihalli	a) EAP Trainings	SHG	23	0.08	5.68	0.02	5.68	0.02	5.68	0.02	3.41	0.01	2.27	0.01
	a) SEDP Trainings	No	7	0.60	1.71	0.15	1.71	0.15	1.71	0.15	1.02	0.09	0.68	0.06
	b) Animal husbandry Local Cow	No	6	3.32	1.38	0.83	1.38	0.83	1.38	0.83	0.83	0.50	0.55	0.33
	c) Sheep Rearing	No	8	1.93	1.93	0.48	1.93	0.48	1.93	0.48	1.16	0.29	0.77	0.19
	d) Petty shop / Hotel	No	2	0.63	0.53	0.16	0.53	0.16	0.53	0.16	0.32	0.09	0.21	0.06
	f) IGA Activities	No	4	0.84	1.05	0.21	1.05	0.21	1.05	0.21	0.63	0.13	0.42	0.08
	f) Poultry birds	No	2	0.06	0.53	0.02	0.53	0.02	0.53	0.02	0.32	0.01	0.21	0.01
	g) Revolving Fund to SHGs	No	2	1.05	0.53	0.26	0.53	0.26	0.53	0.26	0.32	0.16	0.21	0.11

Village Name	Beneficiary/Group Name	Unit	Total		2021-22		2022-23		2023-24		2024-25		2025-26	
			Quantity	Cost (in Lacs)	Quantity	Cost (in Lacs)	Quantity	Cost (in Lacs)	Quantity	Cost (in Lacs)	Quantity	Cost (in Lacs)	Quantity	Cost (in Lacs)
	h) Training on using Digital media & Digital Payments	No	0	0.05	0.12	0.01	0.12	0.01	0.12	0.01	0.07	0.01	0.05	0.00
	i) Training on output Marketing	No	1	0.11	0.26	0.03	0.26	0.03	0.26	0.03	0.16	0.02	0.11	0.01
	j) Training on PMFBY	No	1	0.11	0.26	0.03	0.26	0.03	0.26	0.03	0.16	0.02	0.11	0.01
	k) Audio Visual Tools – short films	No	1	0.19	0.26	0.05	0.26	0.05	0.26	0.05	0.16	0.03	0.11	0.02
	l) Training on PMKISSAN	No	1	0.11	0.26	0.03	0.26	0.03	0.26	0.03	0.16	0.02	0.11	0.01
	m) Training on Motor Rewinding	No	2	0.21	0.53	0.05	0.53	0.05	0.53	0.05	0.32	0.03	0.21	0.02
Toranaghatte	a) EAP Trainings	SHG	23	0.08	5.68	0.02	5.68	0.02	5.68	0.02	3.41	0.01	2.27	0.01
	a) SEDP Trainings	No	7	0.60	1.71	0.15	1.71	0.15	1.71	0.15	1.02	0.09	0.68	0.06
	b) Animal husbandry Local Cow	No	6	3.32	1.38	0.83	1.38	0.83	1.38	0.83	0.83	0.50	0.55	0.33
	c) Sheep Rearing	No	8	1.93	1.93	0.48	1.93	0.48	1.93	0.48	1.16	0.29	0.77	0.19
	d) Petty shop / Hotel	No	2	0.63	0.53	0.16	0.53	0.16	0.53	0.16	0.32	0.09	0.21	0.06
	f) IGA Activities	No	4	0.84	1.05	0.21	1.05	0.21	1.05	0.21	0.63	0.13	0.42	0.08
	f) Poultry birds	No	2	0.06	0.53	0.02	0.53	0.02	0.53	0.02	0.32	0.01	0.21	0.01
	g) Revolving Fund to SHGs	No	2	1.05	0.53	0.26	0.53	0.26	0.53	0.26	0.32	0.16	0.21	0.11
	h) Training on using Digital media & Digital Payments	No	0	0.05	0.12	0.01	0.12	0.01	0.12	0.01	0.07	0.01	0.05	0.00
	i) Training on output Marketing	No	1	0.11	0.26	0.03	0.26	0.03	0.26	0.03	0.16	0.02	0.11	0.01
	j) Training on PMFBY	No	1	0.11	0.26	0.03	0.26	0.03	0.26	0.03	0.16	0.02	0.11	0.01
	k) Audio Visual Tools – short films	No	1	0.19	0.26	0.05	0.26	0.05	0.26	0.05	0.16	0.03	0.11	0.02
	l) Training on PMKISSAN	No	1	0.11	0.26	0.03	0.26	0.03	0.26	0.03	0.16	0.02	0.11	0.01
m) Training on Motor Rewinding	No	2	0.21	0.53	0.05	0.53	0.05	0.53	0.05	0.32	0.03	0.21	0.02	
Uddaghatta	a) EAP Trainings	SHG	23	0.08	5.68	0.02	5.68	0.02	5.68	0.02	3.41	0.01	2.27	0.01
	a) SEDP Trainings	No	7	0.60	1.71	0.15	1.71	0.15	1.71	0.15	1.02	0.09	0.68	0.06
	b) Animal husbandry Local Cow	No	6	3.32	1.38	0.83	1.38	0.83	1.38	0.83	0.83	0.50	0.55	0.33
	c) Sheep Rearing	No	8	1.93	1.93	0.48	1.93	0.48	1.93	0.48	1.16	0.29	0.77	0.19
	d) Petty shop / Hotel	No	2	0.63	0.53	0.16	0.53	0.16	0.53	0.16	0.32	0.09	0.21	0.06
	f) IGA Activities	No	4	0.84	1.05	0.21	1.05	0.21	1.05	0.21	0.63	0.13	0.42	0.08
	f) Poultry birds	No	2	0.06	0.53	0.02	0.53	0.02	0.53	0.02	0.32	0.01	0.21	0.01
	g) Revolving Fund to SHGs	No	2	1.05	0.53	0.26	0.53	0.26	0.53	0.26	0.32	0.16	0.21	0.11
	h) Training on using Digital media & Digital Payments	No	0	0.05	0.12	0.01	0.12	0.01	0.12	0.01	0.07	0.01	0.05	0.00
	i) Training on output Marketing	No	1	0.11	0.26	0.03	0.26	0.03	0.26	0.03	0.16	0.02	0.11	0.01
	j) Training on PMFBY	No	1	0.11	0.26	0.03	0.26	0.03	0.26	0.03	0.16	0.02	0.11	0.01
	k) Audio Visual Tools – short films	No	1	0.19	0.26	0.05	0.26	0.05	0.26	0.05	0.16	0.03	0.11	0.02
	l) Training on PMKISSAN	No	1	0.11	0.26	0.03	0.26	0.03	0.26	0.03	0.16	0.02	0.11	0.01
m) Training on Motor Rewinding	No	2	0.21	0.53	0.05	0.53	0.05	0.53	0.05	0.32	0.03	0.21	0.02	
<b>Project Total</b>				<b>176.22</b>	<b>285.65</b>	<b>44.06</b>	<b>285.65</b>	<b>44.06</b>	<b>285.65</b>	<b>44.06</b>	<b>171.39</b>	<b>26.43</b>	<b>114.26</b>	<b>17.62</b>



## [ Chapter - VII ] 7.6 Year and Treatment wise Phasing Production Activities

Village Name	Activity Name	Unit	Total		2021-22		2022-23		2023-24		2024-25		2025-26	
			Quantity	Cost (in Lacs)	Quantity	Cost (in Lacs)	Quantity	Cost (in Lacs)	Quantity	Cost (in Lacs)	Quantity	Cost (in Lacs)	Quantity	Cost (in Lacs)
Baramasamudra	a) Improved vareity Seeds	Ha	26	2.184	6.58	0.55	6.58	0.55	6.58	0.55	3.95	0.33	2.63	0.22
	b) Summer ploughing Demo	No	53	0.632	13.16	0.16	13.16	0.16	13.16	0.16	7.89	0.09	5.26	0.06
	c) IFS modules	No	2	1.974	0.39	0.49	0.39	0.49	0.39	0.49	0.24	0.30	0.16	0.20
	d) Animal Health Camp	Ha	1	0.395	0.33	0.10	0.33	0.10	0.33	0.10	0.20	0.06	0.13	0.04
	e) Crop Demonstrations	No	13	1.316	3.29	0.33	3.29	0.33	3.29	0.33	1.97	0.20	1.32	0.13
	f) Cattle shed /Sheep pen	No	3	1.184	0.66	0.30	0.66	0.30	0.66	0.30	0.39	0.18	0.26	0.12
	g) Vegetable / Kitchen / Nutritional garden	No	49	0.972	12.14	0.24	12.14	0.24	12.14	0.24	7.29	0.15	4.86	0.10
	h) Beekeeping	Ha	3	0.105	0.66	0.03	0.66	0.03	0.66	0.03	0.39	0.02	0.26	0.01
	i) Vermi compost pits	No	3	0.461	0.66	0.12	0.66	0.12	0.66	0.12	0.39	0.07	0.26	0.05
	j) Ajola Cultivation	No	3	0.053	0.66	0.01	0.66	0.01	0.66	0.01	0.39	0.01	0.26	0.01
	k) Micro Irrigation Systems-Sprinkler Set - PDMC	Ha	8	1.582	1.91	0.40	1.91	0.40	1.91	0.40	1.14	0.24	0.76	0.16
Bennehalli	a) Improved vareity Seeds	No	26	2.184	6.58	0.55	6.58	0.55	6.58	0.55	3.95	0.33	2.63	0.22
	b) Summer ploughing Demo	No	53	0.632	13.16	0.16	13.16	0.16	13.16	0.16	7.89	0.09	5.26	0.06
	c) IFS modules	No	2	1.974	0.39	0.49	0.39	0.49	0.39	0.49	0.24	0.30	0.16	0.20
	d) Animal Health Camp	Ha	1	0.395	0.33	0.10	0.33	0.10	0.33	0.10	0.20	0.06	0.13	0.04
	e) Crop Demonstrations	No	13	1.316	3.29	0.33	3.29	0.33	3.29	0.33	1.97	0.20	1.32	0.13
	f) Cattle shed /Sheep pen	Ha	3	1.184	0.66	0.30	0.66	0.30	0.66	0.30	0.39	0.18	0.26	0.12
	g) Vegetable / Kitchen / Nutritional garden	No	49	0.972	12.14	0.24	12.14	0.24	12.14	0.24	7.29	0.15	4.86	0.10
	h) Beekeeping	No	3	0.105	0.66	0.03	0.66	0.03	0.66	0.03	0.39	0.02	0.26	0.01
	i) Vermi compost pits	No	3	0.461	0.66	0.12	0.66	0.12	0.66	0.12	0.39	0.07	0.26	0.05
	j) Ajola Cultivation	No	3	0.053	0.66	0.01	0.66	0.01	0.66	0.01	0.39	0.01	0.26	0.01
	k) Micro Irrigation Systems-Sprinkler Set - PDMC	Ha	8	1.582	1.91	0.40	1.91	0.40	1.91	0.40	1.14	0.24	0.76	0.16
Bommakkanahalli	a) Improved vareity Seeds	No	26	2.184	6.58	0.55	6.58	0.55	6.58	0.55	3.95	0.33	2.63	0.22
	b) Summer ploughing Demo	No	53	0.632	13.16	0.16	13.16	0.16	13.16	0.16	7.89	0.09	5.26	0.06
	c) IFS modules	No	2	1.974	0.39	0.49	0.39	0.49	0.39	0.49	0.24	0.30	0.16	0.20
	d) Animal Health Camp	No	1	0.395	0.33	0.10	0.33	0.10	0.33	0.10	0.20	0.06	0.13	0.04
	e) Crop Demonstrations	No	13	1.316	3.29	0.33	3.29	0.33	3.29	0.33	1.97	0.20	1.32	0.13
	f) Cattle shed /Sheep pen	No	3	1.184	0.66	0.30	0.66	0.30	0.66	0.30	0.39	0.18	0.26	0.12
	g) Vegetable / Kitchen / Nutritional garden	Ha	49	0.972	12.14	0.24	12.14	0.24	12.14	0.24	7.29	0.15	4.86	0.10
	h) Beekeeping	No	3	0.105	0.66	0.03	0.66	0.03	0.66	0.03	0.39	0.02	0.26	0.01
	i) Vermi compost pits	No	3	0.461	0.66	0.12	0.66	0.12	0.66	0.12	0.39	0.07	0.26	0.05
	j) Ajola Cultivation	No	3	0.053	0.66	0.01	0.66	0.01	0.66	0.01	0.39	0.01	0.26	0.01
	k) Micro Irrigation Systems-Sprinkler Set - PDMC	No	8	1.582	1.91	0.40	1.91	0.40	1.91	0.40	1.14	0.24	0.76	0.16
Donnehalli	a) Improved vareity Seeds		26	2.184										
	b) Summer ploughing Demo	No	53	0.632	13.16	0.16	13.16	0.16	13.16	0.16	7.89	0.09	5.26	0.06
	c) IFS modules	Ha	2	1.974	0.39	0.49	0.39	0.49	0.39	0.49	0.24	0.30	0.16	0.20
	d) Animal Health Camp	No	1	0.395	0.33	0.10	0.33	0.10	0.33	0.10	0.20	0.06	0.13	0.04
	e) Crop Demonstrations	No	13	1.316	3.29	0.33	3.29	0.33	3.29	0.33	1.97	0.20	1.32	0.13
	f) Cattle shed /Sheep pen	Ha	3	1.184	0.66	0.30	0.66	0.30	0.66	0.30	0.39	0.18	0.26	0.12
	g) Vegetable / Kitchen / Nutritional garden	No	49	0.972	12.14	0.24	12.14	0.24	12.14	0.24	7.29	0.15	4.86	0.10
	h) Beekeeping	No	3	0.105	0.66	0.03	0.66	0.03	0.66	0.03	0.39	0.02	0.26	0.01
	i) Vermi compost pits	No	3	0.461	0.66	0.12	0.66	0.12	0.66	0.12	0.39	0.07	0.26	0.05
	j) Ajola Cultivation	Ha	3	0.053	0.66	0.01	0.66	0.01	0.66	0.01	0.39	0.01	0.26	0.01
	k) Micro Irrigation Systems-Sprinkler Set - PDMC	No	8	1.582	1.91	0.40	1.91	0.40	1.91	0.40	1.14	0.24	0.76	0.16
Halehalli	a) Improved vareity Seeds	No	26	2.184	6.58	0.55	6.58	0.55	6.58	0.55	3.95	0.33	2.63	0.22
	b) Summer ploughing Demo	No	53	0.632	13.16	0.16	13.16	0.16	13.16	0.16	7.89	0.09	5.26	0.06
	c) IFS modules	No	2	1.974	0.39	0.49	0.39	0.49	0.39	0.49	0.24	0.30	0.16	0.20
	d) Animal Health Camp	No	1	0.395	0.33	0.10	0.33	0.10	0.33	0.10	0.20	0.06	0.13	0.04
	e) Crop Demonstrations	No	13	1.316	3.29	0.33	3.29	0.33	3.29	0.33	1.97	0.20	1.32	0.13
	f) Cattle shed /Sheep pen	Ha	3	1.184	0.66	0.30	0.66	0.30	0.66	0.30	0.39	0.18	0.26	0.12
	g) Vegetable / Kitchen / Nutritional garden	No	49	0.972	12.14	0.24	12.14	0.24	12.14	0.24	7.29	0.15	4.86	0.10
	h) Beekeeping	No	3	0.105	0.66	0.03	0.66	0.03	0.66	0.03	0.39	0.02	0.26	0.01
	i) Vermi compost pits	Ha	3	0.461	0.66	0.12	0.66	0.12	0.66	0.12	0.39	0.07	0.26	0.05



Village Name	Activity Name	Unit	Total		2021-22		2022-23		2023-24		2024-25		2025-26	
			Quantity	Cost (in Lacs)	Quantity	Cost (in Lacs)	Quantity	Cost (in Lacs)	Quantity	Cost (in Lacs)	Quantity	Cost (in Lacs)	Quantity	Cost (in Lacs)
	j) Ajola Cultivation	No	3	0.053	0.66	0.01	0.66	0.01	0.66	0.01	0.39	0.01	0.26	0.01
	k) Micro Irrigation Systems-Sprinkler Set - PDMC	No	8	1.582	1.91	0.40	1.91	0.40	1.91	0.40	1.14	0.24	0.76	0.16
Hiremallanahole	a) Improved vareity Seeds	No	26	2.184	6.58	0.55	6.58	0.55	6.58	0.55	3.95	0.33	2.63	0.22
	b) Summer ploughing Demo	Ha	53	0.632	13.16	0.16	13.16	0.16	13.16	0.16	7.89	0.09	5.26	0.06
	c) IFS modules	No	2	1.974	0.39	0.49	0.39	0.49	0.39	0.49	0.24	0.30	0.16	0.20
	d) Animal Health Camp	No	1	0.395	0.33	0.10	0.33	0.10	0.33	0.10	0.20	0.06	0.13	0.04
	e) Crop Demonstrations	Ha	13	1.316	3.29	0.33	3.29	0.33	3.29	0.33	1.97	0.20	1.32	0.13
	f) Cattle shed /Sheep pen	No	3	1.184	0.66	0.30	0.66	0.30	0.66	0.30	0.39	0.18	0.26	0.12
	g) Vegetable / Kitchen / Nutritional garden	No	49	0.972	12.14	0.24	12.14	0.24	12.14	0.24	7.29	0.15	4.86	0.10
	h) Beekeeping	No	3	0.105	0.66	0.03	0.66	0.03	0.66	0.03	0.39	0.02	0.26	0.01
	i) Vermi compost pits	Ha	3	0.461	0.66	0.12	0.66	0.12	0.66	0.12	0.39	0.07	0.26	0.05
	j) Ajola Cultivation	No	3	0.053	0.66	0.01	0.66	0.01	0.66	0.01	0.39	0.01	0.26	0.01
	k) Micro Irrigation Systems-Sprinkler Set - PDMC	No	8	1.582	1.91	0.40	1.91	0.40	1.91	0.40	1.14	0.24	0.76	0.16
Honamaradi	a) Improved vareity Seeds	Ha	26	2.184	6.58	0.55	6.58	0.55	6.58	0.55	3.95	0.33	2.63	0.22
	b) Summer ploughing Demo	No	53	0.632	13.16	0.16	13.16	0.16	13.16	0.16	7.89	0.09	5.26	0.06
	c) IFS modules	No	2	1.974	0.39	0.49	0.39	0.49	0.39	0.49	0.24	0.30	0.16	0.20
	d) Animal Health Camp	No	1	0.395	0.33	0.10	0.33	0.10	0.33	0.10	0.20	0.06	0.13	0.04
	e) Crop Demonstrations	Ha	13	1.316	3.29	0.33	3.29	0.33	3.29	0.33	1.97	0.20	1.32	0.13
	f) Cattle shed /Sheep pen	No	3	1.184	0.66	0.30	0.66	0.30	0.66	0.30	0.39	0.18	0.26	0.12
	g) Vegetable / Kitchen / Nutritional garden	No	49	0.972	12.14	0.24	12.14	0.24	12.14	0.24	7.29	0.15	4.86	0.10
	h) Beekeeping	Ha	3	0.105	0.66	0.03	0.66	0.03	0.66	0.03	0.39	0.02	0.26	0.01
	i) Vermi compost pits	No	3	0.461	0.66	0.12	0.66	0.12	0.66	0.12	0.39	0.07	0.26	0.05
	j) Ajola Cultivation	No	3	0.053	0.66	0.01	0.66	0.01	0.66	0.01	0.39	0.01	0.26	0.01
	k) Micro Irrigation Systems-Sprinkler Set - PDMC	No	8	1.582	1.91	0.40	1.91	0.40	1.91	0.40	1.14	0.24	0.76	0.16
Jagaluru	a) Improved vareity Seeds	Ha	26	2.184	6.58	0.55	6.58	0.55	6.58	0.55	3.95	0.33	2.63	0.22
	b) Summer ploughing Demo	No	53	0.632	13.16	0.16	13.16	0.16	13.16	0.16	7.89	0.09	5.26	0.06
	c) IFS modules	No	2	1.974	0.39	0.49	0.39	0.49	0.39	0.49	0.24	0.30	0.16	0.20
	d) Animal Health Camp	Ha	1	0.395	0.33	0.10	0.33	0.10	0.33	0.10	0.20	0.06	0.13	0.04
	e) Crop Demonstrations	No	13	1.316	3.29	0.33	3.29	0.33	3.29	0.33	1.97	0.20	1.32	0.13
	f) Cattle shed /Sheep pen	No	3	1.184	0.66	0.30	0.66	0.30	0.66	0.30	0.39	0.18	0.26	0.12
	g) Vegetable / Kitchen / Nutritional garden	No	49	0.972	12.14	0.24	12.14	0.24	12.14	0.24	7.29	0.15	4.86	0.10
	h) Beekeeping	Ha	3	0.105	0.66	0.03	0.66	0.03	0.66	0.03	0.39	0.02	0.26	0.01
	i) Vermi compost pits	No	3	0.461	0.66	0.12	0.66	0.12	0.66	0.12	0.39	0.07	0.26	0.05
	j) Ajola Cultivation	No	3	0.053	0.66	0.01	0.66	0.01	0.66	0.01	0.39	0.01	0.26	0.01
	k) Micro Irrigation Systems-Sprinkler Set - PDMC	Ha	8	1.582	1.91	0.40	1.91	0.40	1.91	0.40	1.14	0.24	0.76	0.16
Jamapura	a) Improved vareity Seeds	No	26	2.184	6.58	0.55	6.58	0.55	6.58	0.55	3.95	0.33	2.63	0.22
	b) Summer ploughing Demo	No	53	0.632	13.16	0.16	13.16	0.16	13.16	0.16	7.89	0.09	5.26	0.06
	c) IFS modules	No	2	1.974	0.39	0.49	0.39	0.49	0.39	0.49	0.24	0.30	0.16	0.20
	d) Animal Health Camp	Ha	1	0.395	0.33	0.10	0.33	0.10	0.33	0.10	0.20	0.06	0.13	0.04
	e) Crop Demonstrations	No	13	1.316	3.29	0.33	3.29	0.33	3.29	0.33	1.97	0.20	1.32	0.13
	f) Cattle shed /Sheep pen	No	3	1.184	0.66	0.30	0.66	0.30	0.66	0.30	0.39	0.18	0.26	0.12
	g) Vegetable / Kitchen / Nutritional garden	Ha	49	0.972	12.14	0.24	12.14	0.24	12.14	0.24	7.29	0.15	4.86	0.10
	h) Beekeeping	No	3	0.105	0.66	0.03	0.66	0.03	0.66	0.03	0.39	0.02	0.26	0.01
	i) Vermi compost pits	No	3	0.461	0.66	0.12	0.66	0.12	0.66	0.12	0.39	0.07	0.26	0.05
	j) Ajola Cultivation	No	3	0.053	0.66	0.01	0.66	0.01	0.66	0.01	0.39	0.01	0.26	0.01
	k) Micro Irrigation Systems-Sprinkler Set - PDMC	Ha	8	1.582	1.91	0.40	1.91	0.40	1.91	0.40	1.14	0.24	0.76	0.16
Kalledevarapura	a) Improved vareity Seeds	No	26	2.184	6.58	0.55	6.58	0.55	6.58	0.55	3.95	0.33	2.63	0.22
	b) Summer ploughing Demo	No	53	0.632	13.16	0.16	13.16	0.16	13.16	0.16	7.89	0.09	5.26	0.06
	c) IFS modules	Ha	2	1.974	0.39	0.49	0.39	0.49	0.39	0.49	0.24	0.30	0.16	0.20
	d) Animal Health Camp	No	1	0.395	0.33	0.10	0.33	0.10	0.33	0.10	0.20	0.06	0.13	0.04
	e) Crop Demonstrations	No	13	1.316	3.29	0.33	3.29	0.33	3.29	0.33	1.97	0.20	1.32	0.13
	f) Cattle shed /Sheep pen	No	3	1.184	0.66	0.30	0.66	0.30	0.66	0.30	0.39	0.18	0.26	0.12
	g) Vegetable / Kitchen / Nutritional garden	Ha	49	0.972	12.14	0.24	12.14	0.24	12.14	0.24	7.29	0.15	4.86	0.10
	h) Beekeeping	No	3	0.105	0.66	0.03	0.66	0.03	0.66	0.03	0.39	0.02	0.26	0.01

Village Name	Activity Name	Unit	Total		2021-22		2022-23		2023-24		2024-25		2025-26	
			Quantity	Cost (in Lacs)	Quantity	Cost (in Lacs)	Quantity	Cost (in Lacs)	Quantity	Cost (in Lacs)	Quantity	Cost (in Lacs)	Quantity	Cost (in Lacs)
	i) Vermi compost pits	No	3	0.461	0.66	0.12	0.66	0.12	0.66	0.12	0.39	0.07	0.26	0.05
	j) Ajola Cultivation	Ha	3	0.053	0.66	0.01	0.66	0.01	0.66	0.01	0.39	0.01	0.26	0.01
	k) Micro Irrigation Systems-Sprinkler Set - PDMC	No	8	1.582	1.91	0.40	1.91	0.40	1.91	0.40	1.14	0.24	0.76	0.16
Kamagetanahalli	a) Improved vareity Seeds	No	26	2.184	6.58	0.55	6.58	0.55	6.58	0.55	3.95	0.33	2.63	0.22
	b) Summer ploughing Demo	No	53	0.632	13.16	0.16	13.16	0.16	13.16	0.16	7.89	0.09	5.26	0.06
	c) IFS modules	Ha	2	1.974	0.39	0.49	0.39	0.49	0.39	0.49	0.24	0.30	0.16	0.20
	d) Animal Health Camp	No	1	0.395	0.33	0.10	0.33	0.10	0.33	0.10	0.20	0.06	0.13	0.04
	e) Crop Demonstrations	No	13	1.316	3.29	0.33	3.29	0.33	3.29	0.33	1.97	0.20	1.32	0.13
	f) Cattle shed /Sheep pen	Ha	3	1.184	0.66	0.30	0.66	0.30	0.66	0.30	0.39	0.18	0.26	0.12
	g) Vegetable / Kitchen / Nutritional garden	No	49	0.972	12.14	0.24	12.14	0.24	12.14	0.24	7.29	0.15	4.86	0.10
	h) Beekeeping	No	3	0.105	0.66	0.03	0.66	0.03	0.66	0.03	0.39	0.02	0.26	0.01
	i) Vermi compost pits	No	3	0.461	0.66	0.12	0.66	0.12	0.66	0.12	0.39	0.07	0.26	0.05
	j) Ajola Cultivation	Ha	3	0.053	0.66	0.01	0.66	0.01	0.66	0.01	0.39	0.01	0.26	0.01
	k) Micro Irrigation Systems-Sprinkler Set - PDMC	No	8	1.582	1.91	0.40	1.91	0.40	1.91	0.40	1.14	0.24	0.76	0.16
	Kattigehalli	a) Improved vareity Seeds	No	26	2.184	6.58	0.55	6.58	0.55	6.58	0.55	3.95	0.33	2.63
b) Summer ploughing Demo		Ha	53	0.632	13.16	0.16	13.16	0.16	13.16	0.16	7.89	0.09	5.26	0.06
c) IFS modules		Ha	2	1.974	0.39	0.49	0.39	0.49	0.39	0.49	0.24	0.30	0.16	0.20
d) Animal Health Camp		Ha	1	0.395	0.33	0.10	0.33	0.10	0.33	0.10	0.20	0.06	0.13	0.04
e) Crop Demonstrations		Ha	13	1.316	3.29	0.33	3.29	0.33	3.29	0.33	1.97	0.20	1.32	0.13
f) Cattle shed /Sheep pen		Ha	3	1.184	0.66	0.30	0.66	0.30	0.66	0.30	0.39	0.18	0.26	0.12
g) Vegetable / Kitchen / Nutritional garden		Ha	49	0.972	12.14	0.24	12.14	0.24	12.14	0.24	7.29	0.15	4.86	0.10
h) Beekeeping		Ha	3	0.105	0.66	0.03	0.66	0.03	0.66	0.03	0.39	0.02	0.26	0.01
i) Vermi compost pits		Ha	3	0.461	0.66	0.12	0.66	0.12	0.66	0.12	0.39	0.07	0.26	0.05
j) Ajola Cultivation		Ha	3	0.053	0.66	0.01	0.66	0.01	0.66	0.01	0.39	0.01	0.26	0.01
k) Micro Irrigation Systems-Sprinkler Set - PDMC		Ha	8	1.582	1.91	0.40	1.91	0.40	1.91	0.40	1.14	0.24	0.76	0.16
Marenahalli		a) Improved vareity Seeds	Ha	26	2.184	6.58	0.55	6.58	0.55	6.58	0.55	3.95	0.33	2.63
	b) Summer ploughing Demo	Ha	53	0.632	13.16	0.16	13.16	0.16	13.16	0.16	7.89	0.09	5.26	0.06
	c) IFS modules	Ha	2	1.974	0.39	0.49	0.39	0.49	0.39	0.49	0.24	0.30	0.16	0.20
	d) Animal Health Camp	Ha	1	0.395	0.33	0.10	0.33	0.10	0.33	0.10	0.20	0.06	0.13	0.04
	e) Crop Demonstrations	Ha	13	1.316	3.29	0.33	3.29	0.33	3.29	0.33	1.97	0.20	1.32	0.13
	f) Cattle shed /Sheep pen	Ha	3	1.184	0.66	0.30	0.66	0.30	0.66	0.30	0.39	0.18	0.26	0.12
	g) Vegetable / Kitchen / Nutritional garden	Ha	49	0.972	12.14	0.24	12.14	0.24	12.14	0.24	7.29	0.15	4.86	0.10
	h) Beekeeping	Ha	3	0.105	0.66	0.03	0.66	0.03	0.66	0.03	0.39	0.02	0.26	0.01
	i) Vermi compost pits	Ha	3	0.461	0.66	0.12	0.66	0.12	0.66	0.12	0.39	0.07	0.26	0.05
	j) Ajola Cultivation	Ha	3	0.053	0.66	0.01	0.66	0.01	0.66	0.01	0.39	0.01	0.26	0.01
	k) Micro Irrigation Systems-Sprinkler Set - PDMC	Ha	8	1.582	1.91	0.40	1.91	0.40	1.91	0.40	1.14	0.24	0.76	0.16
	Mudlamachikere	a) Improved vareity Seeds	Ha	26	2.184	6.58	0.55	6.58	0.55	6.58	0.55	3.95	0.33	2.63
b) Summer ploughing Demo		Ha	53	0.632	13.16	0.16	13.16	0.16	13.16	0.16	7.89	0.09	5.26	0.06
c) IFS modules		Ha	2	1.974	0.39	0.49	0.39	0.49	0.39	0.49	0.24	0.30	0.16	0.20
d) Animal Health Camp		Ha	1	0.395	0.33	0.10	0.33	0.10	0.33	0.10	0.20	0.06	0.13	0.04
e) Crop Demonstrations		Ha	13	1.316	3.29	0.33	3.29	0.33	3.29	0.33	1.97	0.20	1.32	0.13
f) Cattle shed /Sheep pen		Ha	3	1.184	0.66	0.30	0.66	0.30	0.66	0.30	0.39	0.18	0.26	0.12
g) Vegetable / Kitchen / Nutritional garden		Ha	49	0.972	12.14	0.24	12.14	0.24	12.14	0.24	7.29	0.15	4.86	0.10
h) Beekeeping		Ha	3	0.105	0.66	0.03	0.66	0.03	0.66	0.03	0.39	0.02	0.26	0.01
i) Vermi compost pits		Ha	3	0.461	0.66	0.12	0.66	0.12	0.66	0.12	0.39	0.07	0.26	0.05
j) Ajola Cultivation		Ha	3	0.053	0.66	0.01	0.66	0.01	0.66	0.01	0.39	0.01	0.26	0.01
k) Micro Irrigation Systems-Sprinkler Set - PDMC		Ha	8	1.582	1.91	0.40	1.91	0.40	1.91	0.40	1.14	0.24	0.76	0.16
Musturu		a) Improved vareity Seeds	Ha	26	2.184	6.58	0.55	6.58	0.55	6.58	0.55	3.95	0.33	2.63
	b) Summer ploughing Demo	Ha	53	0.632	13.16	0.16	13.16	0.16	13.16	0.16	7.89	0.09	5.26	0.06
	c) IFS modules	Ha	2	1.974	0.39	0.49	0.39	0.49	0.39	0.49	0.24	0.30	0.16	0.20
	d) Animal Health Camp	Ha	1	0.395	0.33	0.10	0.33	0.10	0.33	0.10	0.20	0.06	0.13	0.04
	e) Crop Demonstrations	Ha	13	1.316	3.29	0.33	3.29	0.33	3.29	0.33	1.97	0.20	1.32	0.13
	f) Cattle shed /Sheep pen	Ha	3	1.184	0.66	0.30	0.66	0.30	0.66	0.30	0.39	0.18	0.26	0.12
	g) Vegetable / Kitchen / Nutritional garden	Ha	49	0.972	12.14	0.24	12.14	0.24	12.14	0.24	7.29	0.15	4.86	0.10

Village Name	Activity Name	Unit	Total		2021-22		2022-23		2023-24		2024-25		2025-26	
			Quantity	Cost (in Lacs)	Quantity	Cost (in Lacs)	Quantity	Cost (in Lacs)	Quantity	Cost (in Lacs)	Quantity	Cost (in Lacs)	Quantity	Cost (in Lacs)
	h) Beekeeping	Ha	3	0.105	0.66	0.03	0.66	0.03	0.66	0.03	0.39	0.02	0.26	0.01
	i) Vermi compost pits	Ha	3	0.461	0.66	0.12	0.66	0.12	0.66	0.12	0.39	0.07	0.26	0.05
	j) Ajola Cultivation	Ha	3	0.053	0.66	0.01	0.66	0.01	0.66	0.01	0.39	0.01	0.26	0.01
	k) Micro Irrigation Systems-Sprinkler Set - PDMC	Ha	8	1.582	1.91	0.40	1.91	0.40	1.91	0.40	1.14	0.24	0.76	0.16
Sangenahalli	a) Improved vareity Seeds	Ha	26	2.184	6.58	0.55	6.58	0.55	6.58	0.55	3.95	0.33	2.63	0.22
	b) Summer ploughing Demo	Ha	53	0.632	13.16	0.16	13.16	0.16	13.16	0.16	7.89	0.09	5.26	0.06
	c) IFS modules	Ha	2	1.974	0.39	0.49	0.39	0.49	0.39	0.49	0.24	0.30	0.16	0.20
	d) Animal Health Camp	Ha	1	0.395	0.33	0.10	0.33	0.10	0.33	0.10	0.20	0.06	0.13	0.04
	e) Crop Demonstrations	Ha	13	1.316	3.29	0.33	3.29	0.33	3.29	0.33	1.97	0.20	1.32	0.13
	f) Cattle shed /Sheep pen	Ha	3	1.184	0.66	0.30	0.66	0.30	0.66	0.30	0.39	0.18	0.26	0.12
	g) Vegetable / Kitchen / Nutritional garden	Ha	49	0.972	12.14	0.24	12.14	0.24	12.14	0.24	7.29	0.15	4.86	0.10
	h) Beekeeping	Ha	3	0.105	0.66	0.03	0.66	0.03	0.66	0.03	0.39	0.02	0.26	0.01
	i) Vermi compost pits	Ha	3	0.461	0.66	0.12	0.66	0.12	0.66	0.12	0.39	0.07	0.26	0.05
	j) Ajola Cultivation	Ha	3	0.053	0.66	0.01	0.66	0.01	0.66	0.01	0.39	0.01	0.26	0.01
	k) Micro Irrigation Systems-Sprinkler Set - PDMC	Ha	8	1.582	1.91	0.40	1.91	0.40	1.91	0.40	1.14	0.24	0.76	0.16
	Siddihalli	a) Improved vareity Seeds	Ha	26	2.184	6.58	0.55	6.58	0.55	6.58	0.55	3.95	0.33	2.63
b) Summer ploughing Demo		Ha	53	0.632	13.16	0.16	13.16	0.16	13.16	0.16	7.89	0.09	5.26	0.06
c) IFS modules		Ha	2	1.974	0.39	0.49	0.39	0.49	0.39	0.49	0.24	0.30	0.16	0.20
d) Animal Health Camp		Ha	1	0.395	0.33	0.10	0.33	0.10	0.33	0.10	0.20	0.06	0.13	0.04
e) Crop Demonstrations		Ha	13	1.316	3.29	0.33	3.29	0.33	3.29	0.33	1.97	0.20	1.32	0.13
f) Cattle shed /Sheep pen		Ha	3	1.184	0.66	0.30	0.66	0.30	0.66	0.30	0.39	0.18	0.26	0.12
g) Vegetable / Kitchen / Nutritional garden		Ha	49	0.972	12.14	0.24	12.14	0.24	12.14	0.24	7.29	0.15	4.86	0.10
h) Beekeeping		Ha	3	0.105	0.66	0.03	0.66	0.03	0.66	0.03	0.39	0.02	0.26	0.01
i) Vermi compost pits		Ha	3	0.461	0.66	0.12	0.66	0.12	0.66	0.12	0.39	0.07	0.26	0.05
j) Ajola Cultivation		Ha	3	0.053	0.66	0.01	0.66	0.01	0.66	0.01	0.39	0.01	0.26	0.01
k) Micro Irrigation Systems-Sprinkler Set - PDMC		Ha	8	1.582	1.91	0.40	1.91	0.40	1.91	0.40	1.14	0.24	0.76	0.16
Toranaghatte		a) Improved vareity Seeds	Ha	26	2.184	6.58	0.55	6.58	0.55	6.58	0.55	3.95	0.33	2.63
	b) Summer ploughing Demo	Ha	53	0.632	13.16	0.16	13.16	0.16	13.16	0.16	7.89	0.09	5.26	0.06
	c) IFS modules	Ha	2	1.974	0.39	0.49	0.39	0.49	0.39	0.49	0.24	0.30	0.16	0.20
	d) Animal Health Camp	Ha	1	0.395	0.33	0.10	0.33	0.10	0.33	0.10	0.20	0.06	0.13	0.04
	e) Crop Demonstrations	Ha	13	1.316	3.29	0.33	3.29	0.33	3.29	0.33	1.97	0.20	1.32	0.13
	f) Cattle shed /Sheep pen	Ha	3	1.184	0.66	0.30	0.66	0.30	0.66	0.30	0.39	0.18	0.26	0.12
	g) Vegetable / Kitchen / Nutritional garden	Ha	49	0.972	12.14	0.24	12.14	0.24	12.14	0.24	7.29	0.15	4.86	0.10
	h) Beekeeping	Ha	3	0.105	0.66	0.03	0.66	0.03	0.66	0.03	0.39	0.02	0.26	0.01
	i) Vermi compost pits	Ha	3	0.461	0.66	0.12	0.66	0.12	0.66	0.12	0.39	0.07	0.26	0.05
	j) Ajola Cultivation	Ha	3	0.053	0.66	0.01	0.66	0.01	0.66	0.01	0.39	0.01	0.26	0.01
	k) Micro Irrigation Systems-Sprinkler Set - PDMC	Ha	8	1.582	1.91	0.40	1.91	0.40	1.91	0.40	1.14	0.24	0.76	0.16
	Uddaghatta	a) Improved vareity Seeds	Ha	26	2.184	6.58	0.55	6.58	0.55	6.58	0.55	3.95	0.33	2.63
b) Summer ploughing Demo		Ha	53	0.632	13.16	0.16	13.16	0.16	13.16	0.16	7.89	0.09	5.26	0.06
c) IFS modules		Ha	2	1.974	0.39	0.49	0.39	0.49	0.39	0.49	0.24	0.30	0.16	0.20
d) Animal Health Camp		Ha	1	0.395	0.33	0.10	0.33	0.10	0.33	0.10	0.20	0.06	0.13	0.04
e) Crop Demonstrations		Ha	13	1.316	3.29	0.33	3.29	0.33	3.29	0.33	1.97	0.20	1.32	0.13
f) Cattle shed /Sheep pen		Ha	3	1.184	0.66	0.30	0.66	0.30	0.66	0.30	0.39	0.18	0.26	0.12
g) Vegetable / Kitchen / Nutritional garden		Ha	49	0.972	12.14	0.24	12.14	0.24	12.14	0.24	7.29	0.15	4.86	0.10
h) Beekeeping		Ha	3	0.105	0.66	0.03	0.66	0.03	0.66	0.03	0.39	0.02	0.26	0.01
i) Vermi compost pits		Ha	3	0.461	0.66	0.12	0.66	0.12	0.66	0.12	0.39	0.07	0.26	0.05
j) Ajola Cultivation		Ha	3	0.053	0.66	0.01	0.66	0.01	0.66	0.01	0.39	0.01	0.26	0.01
k) Micro Irrigation Systems-Sprinkler Set - PDMC		Ha	8	1.582	1.91	0.40	1.91	0.40	1.91	0.40	1.14	0.24	0.76	0.16
<b>Project Total</b>				<b>206.26</b>	<b>761.67</b>	<b>51.02</b>	<b>761.67</b>	<b>51.02</b>	<b>761.67</b>	<b>51.02</b>	<b>457.00</b>	<b>30.61</b>	<b>304.67</b>	<b>20.41</b>

## [ Chapter - VII ] 7.7 Year and Program wise Training Fund Phasing

Village Name	Program Name	Unit	Total		2021-22		2022-23		2023-24		2024-25		2025-26	
			No. of Persons	Cost (in Lacs)	No. of Persons	Cost (in Lacs)	No. of Persons	Cost (in Lacs)	No. of Persons	Cost (in Lacs)	No. of Persons	Cost (in Lacs)	No. of Persons	Cost (in Lacs)
Baramasamudra	Capcity Building	Man Days		1.79	0.00	0.45	0.00	0.45	0.00	0.45	0.00	0.27	0.00	0.18
Bennehalli	Capcity Building	Man Days		0.21	0.00	0.05	0.00	0.05	0.00	0.05	0.00	0.03	0.00	0.02
Bommakkanahalli	Capcity Building	Man Days		0.83										
Donnehalli	Capcity Building	Man Days		8.90										
Dyamalinganahalli	Capcity Building	Man Days		0.73										
Halehalli	Capcity Building	Man Days		1.00	0.00	0.25	0.00	0.25	0.00	0.25	0.00	0.15	0.00	0.10
Hiremellanahole	Capcity Building	Man Days		0.36	0.00	0.09	0.00	0.09	0.00	0.09	0.00	0.05	0.00	0.04
Honamaradi	Capcity Building	Man Days		1.00	0.00	0.25	0.00	0.25	0.00	0.25	0.00	0.15	0.00	0.10
Jagalur	Capcity Building	Man Days		0.32	0.00	0.08	0.00	0.08	0.00	0.08	0.00	0.05	0.00	0.03
Jamapura	Capcity Building	Man Days		4.11	0.00	1.03	0.00	1.03	0.00	1.03	0.00	0.62	0.00	0.41
Kalledevarapura	Capcity Building	Man Days		2.10	0.00	0.52	0.00	0.52	0.00	0.52	0.00	0.31	0.00	0.21
Kamgetanahalli	Capcity Building	Man Days		1.49	0.00	0.37	0.00	0.37	0.00	0.37	0.00	0.22	0.00	0.15
Kattigehalli	Capcity Building	Man Days		0.28	0.00	0.07	0.00	0.07	0.00	0.07	0.00	0.04	0.00	0.03
Marenahalli	Capcity Building	Man Days		1.81	0.00	0.45	0.00	0.45	0.00	0.45	0.00	0.27	0.00	0.18
Mudalamachikere	Capcity Building	Man Days		1.13	0.00	0.28	0.00	0.28	0.00	0.28	0.00	0.17	0.00	0.11
Musturu	Capcity Building	Man Days		1.84	0.00	0.46	0.00	0.46	0.00	0.46	0.00	0.28	0.00	0.18
Sangenahalli	Capcity Building	Man Days		0.59	0.00	0.15	0.00	0.15	0.00	0.15	0.00	0.09	0.00	0.06
Siddihalli	Capcity Building	Man Days		5.02	0.00	1.25	0.00	1.25	0.00	1.25	0.00	0.75	0.00	0.50
Toranagatte	Capcity Building	Man Days		0.68	0.00	0.17	0.00	0.17	0.00	0.17	0.00	0.10	0.00	0.07
Uddagatta	Capcity Building	Man Days		0.91	0.00	0.23	0.00	0.23	0.00	0.23	0.00	0.14	0.00	0.09
Gowrammanahalli	Capcity Building	Man Days		0.14	0.00	0.04	0.00	0.04	0.00	0.04	0.00	0.02	0.00	0.01
<b>Total</b>		<b>Man Days</b>		<b>35.24</b>	<b>0.00</b>	<b>8.81</b>	<b>0.00</b>	<b>8.81</b>	<b>0.00</b>	<b>8.81</b>	<b>0.00</b>	<b>5.29</b>	<b>0.00</b>	<b>3.52</b>

## [ Chapter - VII ] 7.7 Year wise Phasing of Administrative costs

Village Name	Activity Name	Unit	Total		2021-22		2022-23		2023-24		2024-25		2025-26	
			Quantity	Cost (in Lacs)	Quantity	Cost (in Lacs)	Quantity	Cost (in Lacs)	Quantity	Cost (in Lacs)	Quantity	Cost (in Lacs)	Quantity	Cost (in Lacs)
Baramasamudra				5.97	0.00	1.49	0.00	1.49	0.00	1.49	0.00	0.90	0.00	0.60
Bennehalli				0.69	0.00	0.17	0.00	0.17	0.00	0.17	0.00	0.10	0.00	0.07
Bommakkanahalli				2.76	0.00	0.69	0.00	0.69	0.00	0.69	0.00	0.41	0.00	0.28
Donnehalli				29.67	0.00	7.42	0.00	7.42	0.00	7.42	0.00	4.45	0.00	2.97
Dyamalinganahalli (B)				2.43	0.00	0.61	0.00	0.61	0.00	0.61	0.00	0.36	0.00	0.24
Halehalli				3.34	0.00	0.84	0.00	0.84	0.00	0.84	0.00	0.50	0.00	0.33
Hiremellanahole				1.21	0.00	0.30	0.00	0.30	0.00	0.30	0.00	0.18	0.00	0.12
Honamaradi				3.33	0.00	0.83	0.00	0.83	0.00	0.83	0.00	0.50	0.00	0.33
Jagalur				1.05	0.00	0.26	0.00	0.26	0.00	0.26	0.00	0.16	0.00	0.11
Jamapura				13.70	0.00	3.42	0.00	3.42	0.00	3.42	0.00	2.05	0.00	1.37
Kalledevarapura				6.99	0.00	1.75	0.00	1.75	0.00	1.75	0.00	1.05	0.00	0.70
Kamgetanahalli				4.96	0.00	1.24	0.00	1.24	0.00	1.24	0.00	0.74	0.00	0.50
Kattigehalli				0.95	0.00	0.24	0.00	0.24	0.00	0.24	0.00	0.14	0.00	0.09
Marenahalli				6.03	0.00	1.51	0.00	1.51	0.00	1.51	0.00	0.90	0.00	0.60
Mudalamachikere				3.78	0.00	0.94	0.00	0.94	0.00	0.94	0.00	0.57	0.00	0.38
Musturu				6.15	0.00	1.54	0.00	1.54	0.00	1.54	0.00	0.92	0.00	0.61
Sangenahalli				1.97	0.00	0.49	0.00	0.49	0.00	0.49	0.00	0.30	0.00	0.20
Siddihalli				16.72	0.00	4.18	0.00	4.18	0.00	4.18	0.00	2.51	0.00	1.67
Toranagatte				2.26	0.00	0.57	0.00	0.57	0.00	0.57	0.00	0.34	0.00	0.23
Uddagatta				3.04	0.00	0.76	0.00	0.76	0.00	0.76	0.00	0.46	0.00	0.30
Gowrammanahalli				0.48	0.00	0.12	0.00	0.12	0.00	0.12	0.00	0.07	0.00	0.05
<b>Total</b>		<b>Man Days</b>		<b>117.48</b>	<b>0.00</b>	<b>29.37</b>	<b>0.00</b>	<b>29.37</b>	<b>0.00</b>	<b>29.37</b>	<b>0.00</b>	<b>17.62</b>	<b>0.00</b>	<b>11.75</b>

**[ Chapter - VII ] 7.7 Year wise Phasing of M& E**

Village Name	Activity Name	Unit	Total		2021-22		2022-23		2023-24		2024-25		2025-26	
			Quantity	Cost (in Lacs)	Quantity	Cost (in Lacs)	Quantity	Cost (in Lacs)	Quantity	Cost (in Lacs)	Quantity	Cost (in Lacs)	Quantity	Cost (in Lacs)
Baramasamudra				1.19	0.00	0.30	0.00	0.30	0.00	0.30	0.00	0.18	0.00	0.12
Bennehalli				0.14	0.00	0.03	0.00	0.03	0.00	0.03	0.00	0.02	0.00	0.01
Bommakkanahalli				0.55	0.00	0.14	0.00	0.14	0.00	0.14	0.00	0.08	0.00	0.06
Donnehalli				5.93	0.00	1.48	0.00	1.48	0.00	1.48	0.00	0.89	0.00	0.59
Dyamalinganahalli (B)				0.49	0.00	0.12	0.00	0.12	0.00	0.12	0.00	0.07	0.00	0.05
Halehalli				0.67	0.00	0.17	0.00	0.17	0.00	0.17	0.00	0.10	0.00	0.07
Hiremallanahole				0.24	0.00	0.06	0.00	0.06	0.00	0.06	0.00	0.04	0.00	0.02
Honamaradi				0.67	0.00	0.17	0.00	0.17	0.00	0.17	0.00	0.10	0.00	0.07
Jagalur				0.21	0.00	0.05	0.00	0.05	0.00	0.05	0.00	0.03	0.00	0.02
Jamapura				2.74	0.00	0.68	0.00	0.68	0.00	0.68	0.00	0.41	0.00	0.27
Kalledevarapura				1.40	0.00	0.35	0.00	0.35	0.00	0.35	0.00	0.21	0.00	0.14
Kamgetanahalli				0.99	0.00	0.25	0.00	0.25	0.00	0.25	0.00	0.15	0.00	0.10
Kattigehalli				0.19	0.00	0.05	0.00	0.05	0.00	0.05	0.00	0.03	0.00	0.02
Marenahalli				1.21	0.00	0.30	0.00	0.30	0.00	0.30	0.00	0.18	0.00	0.12
Mudalamachikere				0.76	0.00	0.19	0.00	0.19	0.00	0.19	0.00	0.11	0.00	0.08
Musturu				1.23	0.00	0.31	0.00	0.31	0.00	0.31	0.00	0.18	0.00	0.12
Sangenahalli				0.39	0.00	0.10	0.00	0.10	0.00	0.10	0.00	0.06	0.00	0.04
Siddihalli				3.34	0.00	0.84	0.00	0.84	0.00	0.84	0.00	0.50	0.00	0.33
Toranagatte				0.45	0.00	0.11	0.00	0.11	0.00	0.11	0.00	0.07	0.00	0.05
Uddagatta				0.61	0.00	0.15	0.00	0.15	0.00	0.15	0.00	0.09	0.00	0.06
Gowrammanahalli				0.10	0.00	0.02	0.00	0.02	0.00	0.02	0.00	0.01	0.00	0.01
<b>Grand Total</b>				<b>23.50</b>	<b>0.00</b>	<b>5.87</b>	<b>0.00</b>	<b>5.87</b>	<b>0.00</b>	<b>5.87</b>	<b>0.00</b>	<b>3.52</b>	<b>0.00</b>	<b>2.35</b>









## [ Chapter - VII ] 7.10 Year wise Phasing of Natural Resource Management and Governance

Village Name	Activity Name	Unit	Total		2021-22		2022-23		2023-24		2024-25		2025-26	
			Quantity	Cost (in Lacs)	Quantity	Cost (in Lacs)	Quantity	Cost (in Lacs)	Quantity	Cost (in Lacs)	Quantity	Cost (in Lacs)	Quantity	Cost (in Lacs)
Baramasamudra				1.19	0.00	0.30	0.00	0.30	0.00	0.30	0.00	0.18	0.00	0.12
Bennehalli				0.14	0.00	0.03	0.00	0.03	0.00	0.03	0.00	0.02	0.00	0.01
Bommakkanahalli				0.55	0.00	0.14	0.00	0.14	0.00	0.14	0.00	0.08	0.00	0.06
Donnehalli				5.93	0.00	1.48	0.00	1.48	0.00	1.48	0.00	0.89	0.00	0.59
Dyamalinganahalli (B)				0.49	0.00	0.12	0.00	0.12	0.00	0.12	0.00	0.07	0.00	0.05
Halehalli				0.67	0.00	0.17	0.00	0.17	0.00	0.17	0.00	0.10	0.00	0.07
Hiremellanahole				0.24										
Honamaradi				0.67										
Jagalur				0.21										
Jamapura				2.74	0.00	0.68	0.00	0.68	0.00	0.68	0.00	0.41	0.00	0.27
Kalledevarapura				1.40	0.00	0.35	0.00	0.35	0.00	0.35	0.00	0.21	0.00	0.14
Kamgetanahalli				0.99	0.00	0.25	0.00	0.25	0.00	0.25	0.00	0.15	0.00	0.10
Kattigehalli				0.19	0.00	0.05	0.00	0.05	0.00	0.05	0.00	0.03	0.00	0.02
Marenahalli				1.21	0.00	0.30	0.00	0.30	0.00	0.30	0.00	0.18	0.00	0.12
Mudalamachikere				0.76	0.00	0.19	0.00	0.19	0.00	0.19	0.00	0.11	0.00	0.08
Musturu				1.23	0.00	0.31	0.00	0.31	0.00	0.31	0.00	0.18	0.00	0.12
Sangenhalli				0.39	0.00	0.10	0.00	0.10	0.00	0.10	0.00	0.06	0.00	0.04
Siddihalli				3.34	0.00	0.84	0.00	0.84	0.00	0.84	0.00	0.50	0.00	0.33
Toranagatte				0.45	0.00	0.11	0.00	0.11	0.00	0.11	0.00	0.07	0.00	0.05
Uddagatta				0.61	0.00	0.15	0.00	0.15	0.00	0.15	0.00	0.09	0.00	0.06
Gowrammanahalli				0.10	0.00	0.02	0.00	0.02	0.00	0.02	0.00	0.01	0.00	0.01
<b>Grand Total</b>				<b>23.50</b>	<b>0.00</b>	<b>5.87</b>	<b>0.00</b>	<b>5.87</b>	<b>0.00</b>	<b>5.87</b>	<b>0.00</b>	<b>3.52</b>	<b>0.00</b>	<b>2.35</b>

## [ Chapter - VII ] 7.11 Year wise Phasing of Consolidation Phase & Withdrawal phase

Village Name	Activity Name	Unit	Total		2021-22		2022-23		2023-24		2024-25		2025-26	
			Quantity	Cost (in Lacs)	Quantity	Cost (in Lacs)	Quantity	Cost (in Lacs)	Quantity	Cost (in Lacs)	Quantity	Cost (in Lacs)	Quantity	Cost (in Lacs)
Baramasamudra	Withdrawal phase			1.792	0.00	0.45	0.00	0.45	0.00	0.45	0.00	0.27	0.00	0.18
Bennehalli	Withdrawal phase			0.208	0.00	0.05	0.00	0.05	0.00	0.05	0.00	0.03	0.00	0.02
Bommakkanaha	Withdrawal phase			0.829	0.00	0.21	0.00	0.21	0.00	0.21	0.00	0.12	0.00	0.08
Donnehalli	Withdrawal phase			8.902	0.00	2.23	0.00	2.23	0.00	2.23	0.00	1.34	0.00	0.89
Dyamalinganaha	Withdrawal phase			0.728	0.00	0.18	0.00	0.18	0.00	0.18	0.00	0.11	0.00	0.07
Halehalli	Withdrawal phase			1.002	0.00	0.25	0.00	0.25	0.00	0.25	0.00	0.15	0.00	0.10
Hiremellanahole	Withdrawal phase			0.363	0.00	0.09	0.00	0.09	0.00	0.09	0.00	0.05	0.00	0.04
Honamaradi	Withdrawal phase			1.000	0.00	0.25	0.00	0.25	0.00	0.25	0.00	0.15	0.00	0.10
Jagalur	Withdrawal phase			0.316	0.00	0.08	0.00	0.08	0.00	0.08	0.00	0.05	0.00	0.03
Jamapura	Withdrawal phase			4.109	0.00	1.03	0.00	1.03	0.00	1.03	0.00	0.62	0.00	0.41
Kalledevarapura	Withdrawal phase			2.097	0.00	0.52	0.00	0.52	0.00	0.52	0.00	0.31	0.00	0.21
Kamgetanahalli	Withdrawal phase			1.489	0.00	0.37	0.00	0.37	0.00	0.37	0.00	0.22	0.00	0.15
Kattigehalli	Withdrawal phase			0.284	0.00	0.07	0.00	0.07	0.00	0.07	0.00	0.04	0.00	0.03
Marenahalli	Withdrawal phase			1.808	0.00	0.45	0.00	0.45	0.00	0.45	0.00	0.27	0.00	0.18
Mudalamachiker	Withdrawal phase			1.134	0.00	0.28	0.00	0.28	0.00	0.28	0.00	0.17	0.00	0.11
Musturu	Withdrawal phase			1.844	0.00	0.46	0.00	0.46	0.00	0.46	0.00	0.28	0.00	0.18
Sangenahalli	Withdrawal phase			0.591	0.00	0.15	0.00	0.15	0.00	0.15	0.00	0.09	0.00	0.06
Siddihalli	Withdrawal phase			5.017	0.00	1.25	0.00	1.25	0.00	1.25	0.00	0.75	0.00	0.50
Toranagatte	Withdrawal phase			0.679	0.00	0.17	0.00	0.17	0.00	0.17	0.00	0.10	0.00	0.07
Uddagatta	Withdrawal phase			0.912	0.00	0.23	0.00	0.23	0.00	0.23	0.00	0.14	0.00	0.09
Gowrammanaha	Withdrawal phase			0.143	0.00	0.04	0.00	0.04	0.00	0.04	0.00	0.02	0.00	0.01
<b>Grand Total</b>				<b>35.24</b>	<b>0.00</b>	<b>8.81</b>	<b>0.00</b>	<b>8.81</b>	<b>0.00</b>	<b>8.81</b>	<b>0.00</b>	<b>5.29</b>	<b>0.00</b>	<b>3.52</b>



**Watershed Development Component  
of Pradhan Mantri Krishi Sinchayee Yojana- WDC-PMKSY 2.0**

**CHAPTER - 8**

**Consolidation and withdrawal Strategy**

**Barmasamudra and Marenahalli Nala Subwatershed, Jagalur Taluk**

**Taluk : Jagalur**

**District : Davanagere**

Consolidation and completion of various works, Building the capacity of the community based organizations to carry out the new agenda items during post project period, Sustainable management of (developed) natural resources, up-scaling of successful experience regarding farm production systems/off-farm livelihoods, etc.

Consolidation and withdraw:

1. After successful implementation of the project all documents pertaining to assets (both private and community) need to be handed over to G.P the documents include cash book, work regress MBs. Bank passbook corpus fund etc.
2. Loan may be given to SHGs and UGs (not exceeding Rs 10.000 at a time) as revolving fund.
3. Maintenance of assets: The beneficiaries' concerned need to supervise and any repairs required are to be attended in private lands. The assets like CDs, NBs, forest or horticultural plantation in community lands need to be maintained by the SHGs and the User Groups concerned.
4. The EC need to establish sangha / samithi make them so responsible for maintenance.
5. The G.P need to discuss in meeting every month the issues of the watershed development maintenance and supervise for effective progress. Same of the activities needed in maintenance are:

Stall feeding to be encouraged to protect grasslands and establishing vegetation.

Protection against fire hazards.

Collecting nominal amount for fodder/fruits /fuel wood /collected from community lands and depositing the same in corpus fund.

Any pilferage need to be suitably fined and the money to be deposited in the corpus fund.

Restricting on over rigging (> 100 m) and close drilling within a radius of 250-300m to exploit ground water.

Encouraging sprinkler irrigation for field crops and drip irrigation to plantation crops

Planting of useful and raw material yielding species – forest fire (leaf plates ) lady palm (baskets & brooms) bamboo (Baskets, timber) etc in community lands for the use of SHGs.

6. G P has to play a greater role in this aspect of capacity building in w/s community through awareness creation in Gram Sabha /meetings

- Printed matter circulation in the form of posters /folders/leaflets/wall paintings /banners
- Arranging Jathas /festivals like vanamahotsava or hasiru Kirana at suitable time.
- Establishing of contacts with departments like agriculture, horticulture, forestry animal husbandry etc.
- Film shows /field visits/ tours to outside places
- Recognizing and rewarding sangha/samithi / individuals.

## [ Chapter - VIII ] 8.1 Details of Rights Conferred in the CPRs of the Project Area

### Block : Jagalur

Sl.No	Name of Village	Activities Under CPR	If Agreement Signed		Expected No. of Beneficiary				
			Date of Signing Agreement	Nature of Right	Families	SC	ST	Others	Total
1	Baramasamudra	Water Conservation		WD & WI	5	17	14	6	37
2	Bennehalli	Water Conservation		WD & WI	15	8	2	14	24
3	Bommakkanahalli	Water Conservation		WD & WI	8	10	3	20	33
4	Donnehalli	Water Conservation		WD & WI	9	0	0	0	0
5	Dyamalinganahalli (B)	Water Conservation		WD & WI	34	0	0	0	0
6	Halehalli	Water Conservation		WD & WI	5	6	10	35	51
7	Hiremallanahole	Water Conservation		WD & WI	4	1	0	0	1
8	Honamaradi	Water Conservation		WD & WI	2	1	12	0	13
9	Jagalur	Water Conservation		WD & WI	1	15	1	20	36
10	Jamapura	Water Conservation		WD & WI	2	25	3	55	83
11	Kalledevarapura	Water Conservation		WD & WI	4	25	0	1	26
12	Kamgetanahalli	Water Conservation		WD & WI	6	10	1	30	41
13	Kattigehalli	Water Conservation		WD & WI	8	23	0	1	24
14	Marenahalli	Water Conservation		WD & WI	12	23	2	12	37
15	Mudalamachikere	Water Conservation		WD & WI	8	6	2	20	28
16	Musturu	Water Conservation		WD & WI	15	8	2	20	30
17	Sangenahalli	Water Conservation		WD & WI	4	1	0	0	1
18	Siddihalli	Water Conservation		WD & WI	2	1	12	0	13
19	Toranagatte	Water Conservation		WD & WI	1	15	1	20	36
20	Uddagatta	Water Conservation		WD & WI	5	14	2	20	36
21	Gowrammanahalli	Water Conservation		WD & WI	14	40	1	20	61
<b>Project Grand Total</b>					<b>164</b>	<b>249</b>	<b>68</b>	<b>40</b>	<b>94</b>

### Nature of Right :

**F** --->for right to fishing [culture,harvest and sale]

**Fw** -->for right to collect firewood for domestic purposes

**G** --->for right to grazing for cattle

**MFP** ->for right to collect and sell minor forest produces

**P** --->for right to passage across the CPR

**Rd** -->for right to construct a road for access to individual property



**S/M** -->for right to collect and sell Sand and Minerals

**So** -->for right to collect soil for nursery and plantation activities and construction

**T**--->for right to collect timber for construction of house

**Wd** -->for right to collect/use water for drinking

**Wi** -->for right to use water for irrigation

## [ Chapter - VIII ] 8.2 Details of Activities in the CPRs of the Project Area

Block : Jagalur

Sr. No.	Name of Village	Activities Under CPR	Activity Proposed	Target		
				Target Area Under the Activity (Ha.)	Estimated Expenditure (Lacs)	Expected No. of Months
1	Baramasamudra	Water Concervation	Checkdam	1.00	1.68	6
2	Bennehalli	Water Concervation	Checkdam	1.00	1.68	6
3	Bommakkanahalli	Water Concervation	Checkdam	1.00	1.68	6
4	Donnehalli	Water Concervation	Checkdam	1.00	1.68	6
5	Dyamalinganahalli (B)	Water Concervation	Checkdam	1.00	1.66	6
6	Halehalli	Water Concervation	Checkdam	1.00	1.68	6
7	Hiremellanahole	Water Concervation	Checkdam	1.00	1.68	6
8	Honamaradi	Water Concervation	Checkdam	1.00	1.68	6
9	Jagalur	Water Concervation	Checkdam	1.00	1.68	6
10	Jamapura	Water Concervation	Checkdam	1.00	1.68	6
11	Kalledevarapura	Water Concervation	Checkdam	1.00	1.68	6
12	Kamgetanahalli	Water Concervation	Checkdam	1.00	1.68	6
13	Kattigehalli	Water Concervation	Checkdam	1.00	1.68	6
14	Marenahalli	Water Concervation	Checkdam	1.00	1.68	6
15	Mudalamachikere	Water Concervation	Checkdam	1.00	1.68	6
16	Musturu	Water Concervation	Checkdam	1.00	1.68	6
17	Sangenhalli	Water Concervation	Checkdam	1.00	1.68	6
18	Siddihalli	Water Concervation	Checkdam	1.00	1.68	6
19	Toranagatte	Water Concervation	Checkdam	1.00	1.68	6
20	Uddagatta	Water Concervation	Checkdam	1.00	1.68	6
21	Gowrammanahalli	Water Concervation	Checkdam	1.00	1.66	6
<b>Project Grand Total</b>				<b>21.00</b>	<b>35.24</b>	

Project Planned Amount for Consolidation Phase Activities	<b>35.24</b>
Total Project Earmarked Amount for Consolidation Phase	<b>35.24</b>
Total Balance Amount	<b>0.00</b>



**Watershed Development Component  
of Pradhan Mantri Krishi Sinchayee Yojana- WDC-PMKSY 2.0**

**CHAPTER - 9**

**Expected Project Outcomes**

**Barmasamudra and Marenahalli Nala Subwatershed, Jagalur Taluk**

**Taluk : Jagalur**

**District : Davanagere**





## [ Chapter - IX ] 9.1 Employment Generation

Employment is a big problem in the Barmasamudra and Marenahalli cluster. Main occupation of the villagers is agriculture, Sheep rearing, Animal Husbandry, fire wood collection, daily wage labor. However, due to undulating soil, farmers take only Kharif crops. Only few farmers take Rabi crops. Lack of fodder, animal husbandry is very difficult in the village. So farmers mainly depend on wage labor around the year. Project will provide wage employment as well as self employment to these villagers. Wage employment would be created by engaging the people in watershed development works like construction of check dams, farm bunding, contour trenches, and afforestation. Self employment would be created by providing different agriculture activities like vermicomposting, nursery, and sheep rearing and in animal husbandry by providing animals and fodder to the farmers. Project would provide indirectly self employment to women through training activities of Potery, Tailoring, Agarbathi making, Candle making etc.

Sl.No.	Name of Village	Wage Employment										Self Employment No. of Beneficiaries
		No. of Man Days					No. of Beneficiaries					
		SC	ST	Others	Womens	Total (3+4+5)	SC	ST	Others	Womens	Total (8+9+10)	
1	2	3	4	5	6	7	8	9	10	11	12	13
1	Barmasamudra	16964	1098	19738	18780	37800	850	55	989	941	1894	569
2	Bennehalli	4558	316	23127	13447	28000	202	14	1025	596	1241	249
3	Bommakkanahalli	0	8600	0	4223	8600	0	444	0	218	444	89
4	Donnehalli	18903	12851	31946	32032	63700	884	601	1494	1498	2979	596
5	Halehalli	1658	2277	4465	4067	8400	75	103	202	184	380	76
6	Hiremallanahole	6225	505	20170	13197	26900	308	25	998	653	1331	267
7	Honamaradi	1902	4744	4254	5607	10900	97	242	217	286	556	112
8	Jagalur	15837	3781	19882	19943	39500	779	186	978	981	1943	389
9	Jamapura	3798	5297	23405	15850	32500	185	258	1140	772	1583	317
10	Kalledevarapura	11726	25110	14964	25383	51800	601	1287	767	1301	2655	531
11	Kamgetanahalli	0	13644	6456	9486	20100	0	689	326	479	1015	203
12	Kattigehalli	9726	93	7080	8329	16900	522	5	380	447	907	182
13	Marenahalli	3644	19108	2147	12273	24900	185	970	109	623	1264	253
14	Mudalamachikere	478	2487	9635	6025	12600	20	104	403	252	527	106
15	Musturu	20518	16546	21136	28874	58200	997	804	1027	1403	2828	566
16	Sangenhalli	346	2744	1210	2204	4300	16	127	56	102	199	40
17	Siddihalli	9005	1001	11895	11317	21900	405	45	535	509	985	197
18	Toranagatte	4177	1126	49797	26475	55100	204	55	2432	1293	2691	539
19	Uddagatta	4316	1806	13979	9827	20100	184	77	596	419	857	172
20	Gowrammanahalli	13413	821	6766	10470	21000	670	41	338	523	1049	210
<b>Project Grand Total</b>		<b>147197</b>	<b>1E+05</b>	<b>3E+05</b>	<b>277815</b>	<b>563207</b>	<b>7192</b>	<b>6141</b>	<b>14022</b>	<b>13491</b>	<b>27340</b>	<b>5676</b>



## [ Chapter - IX ] 9.2 Details of Seasonal Migration from Project Area : Expected Post-Project

### Block : Jagaluru

Sr. No.	Village Name	No. of Persons	No. of days Migrated per	Major reason(s) for migrating	Distance of destination	Occupation During	Income per month from	Activities under PMKSY WD 2.0 responsible for reduced migration	
								Micro-Enterprises	Livelihood
1	Baramasamudra	215	120-150	Frequent Droughts	175-200	Coffee estates	8000-15000	Basket making, Pottery, Agarbathi making, candle making, Tailoring	Sheep rearing, Dairying, animal husbandry
2	Bennehalli	130	120-150	Frequent Droughts	175-200	Coffee estates	8000-15000	Basket making, Pottery, Agarbathi making, candle making, Tailoring	Sheep rearing, Dairying, animal husbandry
3	Bommakkanahalli	80	120-150	Frequent Droughts	175-200	Coffee estates	8000-15000	Basket making, Pottery, Agarbathi making, candle making, Tailoring	Sheep rearing, Dairying, animal husbandry
4	Donnehalli	160	120-150	Frequent Droughts	175-200	Coffee estates	8000-15000	Basket making, Pottery, Agarbathi making, candle making, Tailoring	Sheep rearing, Dairying, animal husbandry
5	Halehalli	35	120-150	Frequent Droughts	175-200	Coffee estates	8000-15000	Basket making, Pottery, Agarbathi making, candle making, Tailoring	Sheep rearing, Dairying, animal husbandry
6	Hiremallanahole	85	120-150	Frequent Droughts	175-200	Coffee estates	8000-15000	basket making, Potry, Agarbathi making, candle making	Sheep rearing, Dairying, animal husbandry
7	Honamaradi	40	120-150	Frequent Droughts	175-200	Coffee estates	8000-15000	Basket making, Pottery, Agarbathi making, candle making, Tailoring	Sheep rearing, Dairying, animal husbandry
8	Jagalur	105	120-150	Frequent Droughts	175-200	Coffee estates	8000-15000	Basket making, Pottery, Agarbathi making, candle making, Tailoring	Sheep rearing, Dairying, Sheep rearing, Dairying,
9	Jamapura	120	120-150	Frequent Droughts	175-200	Coffee estates	8000-15000	Basket making, Pottery, Agarbathi making, candle making, Tailoring	Sheep rearing, Dairying, Sheep rearing, Dairying,
10	Kalledevarapura	205	120-150	Frequent Droughts	175-200	Coffee estates	8000-15000	Basket making, Pottery, Agarbathi making, candle making, Tailoring	Sheep rearing, Dairying, Sheep rearing, Dairying,
11	Kamgetanahalli	100	120-150	Frequent Droughts	175-200	Coffee estates	8000-15000	Basket making, Pottery, Agarbathi making, candle making, Tailoring	Sheep rearing, Dairying, Sheep rearing, Dairying,
12	Kattigehalli	140	120-150	Frequent Droughts	175-200	Coffee estates	8000-15000	Basket making, Pottery, Agarbathi making, candle making, Tailoring	Sheep rearing, Dairying, Sheep rearing, Dairying,
13	Marenahalli	100	120-150	Frequent Droughts	175-200	Coffee estates	8000-15000	Basket making, Pottery, Agarbathi making, candle making, Tailoring	Sheep rearing, Dairying, Sheep rearing, Dairying,
14	Mudalamachikere	40	120-150	Frequent Droughts	175-200	Coffee estates	8000-15000	Basket making, Pottery, Agarbathi making, candle making, Tailoring	Sheep rearing, Dairying, Sheep rearing, Dairying,
15	Musturu	295	120-150	Frequent Droughts	175-200	Coffee estates	8000-15000	Basket making, Pottery, Agarbathi making, candle making, Tailoring	Sheep rearing, Dairying, Sheep rearing, Dairying,
16	Sangenahalli	35	120-150	Frequent Droughts	175-200	Coffee estates	8000-15000	Basket making, Pottery, Agarbathi making, candle making, Tailoring	Sheep rearing, Dairying, Sheep rearing, Dairying,
17	Siddihalli	125	120-150	Frequent Droughts	175-200	Coffee estates	8000-15000	Basket making, Pottery, Agarbathi making, candle making, Tailoring	Sheep rearing, Dairying, Sheep rearing, Dairying,
18	Toranagatte	190	120-150	Frequent Droughts	175-200	Coffee estates	8000-15000	Basket making, Pottery, Agarbathi making, candle making, Tailoring	Sheep rearing, Dairying, Sheep rearing, Dairying,
19	Uddagatta	55	120-150	Frequent Droughts	175-200	Coffee estates	8000-15000	Basket making, Pottery, Agarbathi making, candle making, Tailoring	Sheep rearing, Dairying, Sheep rearing, Dairying,
20	Gowrammanahalli	85	120-150	Frequent Droughts	175-200	Coffee estates	8000-15000	Basket making, Pottery, Agarbathi making, candle making, Tailoring	Sheep rearing, Dairying, Sheep rearing, Dairying,
<b>Project Grand Total</b>		<b>2340</b>							

## [ Chapter - IX ] 9.3 Details of Average Ground Water Status in the Project Area

### Block : Jagalur

Due to the undulating soil, ground water table is very low ranging from 132-200 m bgl. After three years proper implementation of soil and water conservation activities, ground water table would increase upto 65-90 mbgl.

Sr. No.	Village Name	Pre-Project		Expected post-Project Stage of Ground Water in the Project area (Safe/semi critical/ Critical/ Over Exploited)
		Stage of Ground Water in the Project Area (Safe/semi critical/ Critical/ Over Exploited)	Reason for over exploitation	
1	Baramasamudra	Over Exploited	frequent droughts	Safe to Semi critical
2	Bennehalli	Over Exploited	frequent droughts	Safe to Semi critical
3	Bommakkanahalli	Over Exploited	frequent droughts	Safe to Semi critical
4	Donnehalli	Over Exploited	frequent droughts	Safe to Semi critical
5	Halehalli	Over Exploited	frequent droughts	Safe to Semi critical
6	Hiremallanahole	Over Exploited	frequent droughts	Safe to Semi critical
7	Honamaradi	Over Exploited	frequent droughts	Safe to Semi critical
8	Jagalur	Over Exploited	frequent droughts	Safe to Semi critical
9	Jamapura	Over Exploited	frequent droughts	Safe to Semi critical
10	Kalledevarapura	Over Exploited	frequent droughts	Safe to Semi critical
11	Kamgetanahalli	Over Exploited	frequent droughts	Safe to Semi critical
12	Kattigehalli	Over Exploited	frequent droughts	Safe to Semi critical
13	Marenahalli	Over Exploited	frequent droughts	Safe to Semi critical
14	Mudalamachikere	Over Exploited	frequent droughts	Safe to Semi critical
15	Musturu	Over Exploited	frequent droughts	Safe to Semi critical
16	Sangenahalli	Over Exploited	frequent droughts	Safe to Semi critical
17	Siddihalli	Over Exploited	frequent droughts	Safe to Semi critical
18	Toranagatte	Over Exploited	frequent droughts	Safe to Semi critical
19	Uddagatta	Over Exploited	frequent droughts	Safe to Semi critical
20	Gowrammanahalli	Over Exploited	frequent droughts	Safe to Semi critical

**[ Chapter - IX ] 9.4 Details of Average Ground Water table Depth in the Project Areas**

**Block : Jagalur**

Sl. No	Village Name	Sources						Remark
		Open Wells		Bore Wells		Others		
		Pre-Project Level (m)	Post-Project Level (m)	Pre-Project Level (m)	Post-Project Level (m)	Pre-Project Level (m)	Post-Project Level (m)	
1	Baramasamudra	150-200	85-130	132-200	85-150	0	0	Due to under ground water recharge
2	Bennehalli	150-200	85-130	132-200	85-150	0	0	Due to under ground water recharge
3	Bommakkanahalli	150-200	85-130	132-200	85-150	0	0	Due to under ground water recharge
4	Donnehalli	150-200	85-130	132-200	85-150	0	0	Due to under ground water recharge
5	Halehalli	150-200	85-130	132-200	85-150	0	0	Due to under ground water recharge
6	Hiremallanahole	150-200	85-130	132-200	85-150	0	0	Due to under ground water recharge
7	Honamaradi	150-200	85-130	132-200	85-150	0	0	Due to under ground water recharge
8	Jagalur	150-200	85-130	132-200	85-150	0	0	Due to under ground water recharge
9	Jamapura	150-200	85-130	132-200	85-150	0	0	Due to under ground water recharge
10	Kalledevarapura	150-200	85-130	132-200	85-150	0	0	Due to under ground water recharge
11	Kamgetanahalli	150-200	85-130	132-200	85-150	0	0	Due to under ground water recharge
12	Kattigehalli	150-200	85-130	132-200	85-150	0	0	Due to under ground water recharge
13	Marenahalli	150-200	85-130	132-200	85-150	0	0	Due to under ground water recharge
14	Mudalamachikere	150-200	85-130	132-200	85-150	0	0	Due to under ground water recharge
15	Musturu	150-200	85-130	132-200	85-150	0	0	Due to under ground water recharge
16	Sangenahalli	150-200	85-130	132-200	85-150	0	0	Due to under ground water recharge
17	Siddihalli	150-200	85-130	132-200	85-150	0	0	Due to under ground water recharge
18	Toranagatte	150-200	85-130	132-200	85-150	0	0	Due to under ground water recharge
19	Uddagatta	150-200	85-130	132-200	85-150	0	0	Due to under ground water recharge
20	Gowrammanahalli	150-200	85-130	132-200	85-150	0	0	Due to under ground water recharge
<b>Project Average</b>		<b>150-200</b>	<b>85-130</b>	<b>132-200</b>	<b>85-150</b>	<b>0</b>	<b>0</b>	

## [ Chapter - IX ] 9.5 Drinking Water Status

Block : Jagalur

People use hand pump, bore well and open well for drinking purpose. These structures provide only 6-8 months to these villagers. But in the summer season

Sr. No.	Village Name	Availability of Drinking Water (No. of months in a		Quality of Drinking Water		Comments
		Pre-Project	Expected Post-Project	Pre-Project	Expected Post-Project	
1	Baramasamudra	8-Jun	10-Sep	contaminated	Potable	Reduction in levels of fluoride and chlorine salts
2	Bennehalli	8-Jun	10-Sep	contaminated	Potable	Reduction in levels of fluoride and chlorine salts
3	Bommakkanahalli	7-May	10-Sep	contaminated	Potable	Reduction in levels of fluoride and chlorine salts
4	Donnehalli	9-Aug	10-Sep	contaminated	Potable	Reduction in levels of fluoride and chlorine salts
5	Halehalli	8-Jun	10-Sep	contaminated	Potable	Reduction in levels of fluoride and chlorine salts
6	Hiremallanahole	7-May	10-Sep	contaminated	Potable	Reduction in levels of fluoride and chlorine salts
7	Honamaradi	7-May	10-Sep	contaminated	Potable	Reduction in levels of fluoride and chlorine salts
8	Jagalur	9-Aug	10-Sep	contaminated	Potable	Reduction in levels of fluoride and chlorine salts
9	Jamapura	8-Jun	10-Sep	contaminated	Potable	Reduction in levels of fluoride and chlorine salts
10	Kalledevarapura	7-May	10-Sep	contaminated	Potable	Reduction in levels of fluoride and chlorine salts
11	Kamgetanahalli	7-May	10-Sep	contaminated	Potable	Reduction in levels of fluoride and chlorine salts
12	Kattigehalli	8-Jun	10-Sep	contaminated	Potable	Reduction in levels of fluoride and chlorine salts
13	Marenahalli	9-Aug	10-Sep	contaminated	Potable	Reduction in levels of fluoride and chlorine salts
14	Mudalamachikere	8-Jun	10-Sep	contaminated	Potable	Reduction in levels of fluoride and chlorine salts
15	Musturu	8-Jun	10-Sep	contaminated	Potable	Reduction in levels of fluoride and chlorine salts
16	Sangenahalli	7-May	10-Sep	contaminated	Potable	Reduction in levels of fluoride and chlorine salts
17	Siddihalli	8-Jun	10-Sep	contaminated	Potable	Reduction in levels of fluoride and chlorine salts
18	Toranagatte	7-May	10-Sep	contaminated	Potable	Reduction in levels of fluoride and chlorine salts
19	Uddagatta	7-May	10-Sep	contaminated	Potable	Reduction in levels of fluoride and chlorine salts
20	Gowrammanahalli	8-Jun	10-Sep	contaminated	Potable	Reduction in levels of fluoride and chlorine salts

## [ Chapter - IX ] 9.6 Water Use Efficiency

### BBlock : Jagalur

Sl. No.	Village Name	Name of Project	Name of Major Crop	Details of Water Savings in (cum)					Total
				Through Water Saving Devices		Through Water Conserving Agronomic		Any other (cum)	
				Device Name	Water Saved (cum)	Practice Name	Water Saved (Cum)		
1	Baramasamudra	WDC PMKSY 2.0	Maize	Sprinklers	0.18	Trechn cum Bund	0.27	-	0.45
2	Bennehalli	WDC PMKSY 2.0	Maize	Sprinklers	0.18	Trechn cum Bund	0.27	-	0.45
3	Bommakkanahalli	WDC PMKSY 2.0	Maize	Sprinklers	0.18	Trechn cum Bund	0.27	-	0.45
4	Donnehalli	WDC PMKSY 2.0	Maize	Sprinklers	0.18	Trechn cum Bund	0.27	-	0.45
5	Halehalli	WDC PMKSY 2.0	Maize	Sprinklers	0.18	Trechn cum Bund	0.27	-	0.45
6	Hiremellanahole	WDC PMKSY 2.0	Maize	Sprinklers	0.18	Trechn cum Bund	0.27	-	0.45
7	Honamaradi	WDC PMKSY 2.0	Maize	Sprinklers	0.18	Trechn cum Bund	0.27	-	0.45
8	Jagalur	WDC PMKSY 2.0	Maize	Sprinklers	0.18	Trechn cum Bund	0.27	-	0.45
9	Jamapura	WDC PMKSY 2.0	Maize	Sprinklers	0.18	Trechn cum Bund	0.27	-	0.45
10	Kalledevarapura	WDC PMKSY 2.0	Maize	Sprinklers	0.18	Trechn cum Bund	0.27	-	0.45
11	Kamgetanahalli	WDC PMKSY 2.0	Maize	Sprinklers	0.18	Trechn cum Bund	0.27	-	0.45
12	Kattigehalli	WDC PMKSY 2.0	Maize	Sprinklers	0.18	Trechn cum Bund	0.27	-	0.45
13	Marenahalli	WDC PMKSY 2.0	Maize	Sprinklers	0.18	Trechn cum Bund	0.27	-	0.45
14	Mudalamachikere	WDC PMKSY 2.0	Maize	Sprinklers	0.18	Trechn cum Bund	0.27	-	0.45
15	Musturu	WDC PMKSY 2.0	Maize	Sprinklers	0.18	Trechn cum Bund	0.27	-	0.45
16	Sangenahalli	WDC PMKSY 2.0	Groundnut	Sprinklers	0.18	Trechn cum Bund	0.27	-	0.45
17	Siddihalli	WDC PMKSY 2.0	Maize	Sprinklers	0.18	Trechn cum Bund	0.27	-	0.45
18	Toranagatte	WDC PMKSY 2.0	Maize	Sprinklers	0.18	Trechn cum Bund	0.27	-	0.45
19	Uddagatta	WDC PMKSY 2.0	Maize	Sprinklers	0.18	Trechn cum Bund	0.27	-	0.45
20	Gowrammanahalli	WDC PMKSY 2.0	Maize	Sprinklers	0.18	Trechn cum Bund	0.27	-	0.45
<b>Project Grand Total</b>					<b>3.6</b>		<b>5.4</b>		<b>9</b>

## [ Chapter - IX ] 9.7 Kharip Crop-Area and Yield in the Project Areas

Village Name	Name of Crops	Pre-Project			Expected Post-Project								
		Area (Ha.)	Average (Yield Kg. per Ha.)	Total Production (M.T.)	Area (Ha.)			Average Yield (Kg./ Ha.)			Total Production (M.T.)		
					Irrigated	Rainfed	Total	Irrigated	Rainfed	Total	Irrigated	Rainfed	Total
Baramasamudra	Maize	220	8360	38	0	286	286	0	44	44	0	12498	12498
Bennehalli	Maize	128	4608	36	0	166	166	0	41	41	0	6889	6889
Bommakkanahalli	Maize	60	2160	36	0	78	78	0	41	41	0	3229	3229
Donnehalli	Maize	451	17589	39	0	586	586	0	45	45	0	26296	26296
Dyamalinganahalli (B)	Maize	48	1680	35	0	62	62	0	40	40	0	2512	2512
Halehalli	Maize	96	3456	36	0	125	125	0	41	41	0	5167	5167
Hiremellanahole	Maize	283	10754	38	0	368	368	0	44	44	0	16077	16077
Honamaradi	Maize	72	2592	36	0	94	94	0	41	41	0	3875	3875
Jagalur	Maize	520	19760	38	0	676	676	0	44	44	0	29541	29541
Jamapura	Maize	194	6984	36	0	252	252	0	41	41	0	10441	10441
Kalledevarapura	Maize	316	11060	35	0	411	411	0	40	40	0	16535	16535
Kamgetanahalli	Maize	115	4025	35	0	150	150	0	40	40	0	6017	6017
Kattigehalli	Maize	287	10332	36	0	373	373	0	41	41	0	15446	15446
Marenahalli	Maize	154	5698	37	0	200	200	0	43	43	0	8519	8519
Mudalamachikere	Maize	178	6764	38	0	231	231	0	44	44	0	10112	10112
Musturu	Maize	762	28956	38	0	991	991	0	44	44	0	43289	43289
Sangenahalli	Maize	0	0	0	0	0	0	0	0	0	0	0	0
Siddihalli	Maize	224	7840	35	0	291	291	0	40	40	0	11721	11721
Toranagatte	Maize	58	1972	34	0	75	75	0	39	39	0	2948	2948
Uddagatta	Maize	146	5256	36	0	190	190	0	41	41	0	7858	7858
Gowrammanahalli	Maize	53	1802	34	0	69	69	0	39	39	0	2694	2694
<b>Project Grand Total</b>		<b>4365</b>	<b>161648</b>	<b>726</b>	<b>0</b>	<b>5674</b>	<b>5674</b>	<b>0</b>	<b>833</b>	<b>833</b>	<b>0</b>	<b>241664</b>	<b>241664</b>



## [ Chapter - IX ] 9.8 Rabi Crop-Area and Yield in the Project Areas

Village Name	Name of Crops	Pre-Project			Expected Post-Project								
		Area (Ha.)	Average (Yield Kg. per Ha.)	Total Production (M.T.)	Area (Ha.)			Average Yield (Kg./ Ha.)			Total Production (M.T.)		
					Irrigated	Rainfed	Total	Irrigated	Rainfed	Total	Irrigated	Rainfed	Total
Baramasamudra	Bengalgram	113	21	2373	0	170	170	0	25	25	0	4271	4271
Bennehalli	Bengalgram	149	19	2831	0	224	224	0	23	23	0	5096	5096
Bommakkanahalli	Bengalgram	38	18	684	0	57	57	0	22	22	0	1231	1231
Donnehalli	Bengalgram	447	20	8940	0	671	671	0	24	24	0	16092	16092
Dyamalinganahalli	Bengalgram	0	0	0	0	0	0	0	0	0	0	0	0
Halehalli	Bengalgram	79	20	1580	0	119	119	0	24	24	0	2844	2844
Hiremellanahole	Bengalgram	0	0	0	0	0	0	0	0	0	0	0	0
Honamaradi	Bengalgram	0	0	0	0	0	0	0	0	0	0	0	0
Jagalur	Bengalgram	687	23	15801	0	1031	1031	0	28	28	0	28442	28442
Jamapura	Bengalgram	115	20	2300	0	173	173	0	24	24	0	4140	4140
Kalledevarapura	Bengalgram	364	23	8372	0	546	546	0	28	28	0	15070	15070
Kamgetanahalli	Bengalgram	97	18	1746	0	146	146	0	22	22	0	3143	3143
Kattigehalli	Bengalgram	280	18	5040	0	420	420	0	22	22	0	9072	9072
Marenahalli	Bengalgram	139	20	2780	0	209	209	0	24	24	0	5004	5004
Mudalamachikere	Bengalgram	6	18	108	0	9	9	0	22	22	0	194	194
Musturu	Bengalgram	114	24	2736	0	171	171	0	29	29	0	4925	4925
Sangenahalli	Bengalgram	0	0	0	0	0	0	0	0	0	0	0	0
Siddihalli	Bengalgram	79	18	1422	0	119	119	0	22	22	0	2560	2560
Toranagatte	Bengalgram	71	20	1420	0	107	107	0	24	24	0	2556	2556
Uddagatta	Bengalgram	213	18	3834	0	320	320	0	22	22	0	6901	6901
Gowrammanahalli	Bengalgram	63	18	1134	0	95	95	0	22	22	0	2041	2041
<b>TOTAL</b>		<b>3054</b>		<b>63101</b>	<b>0</b>	<b>4581</b>	<b>4581</b>	<b>0</b>			<b>0</b>	<b>113582</b>	<b>113582</b>

## [ Chapter - IX ] 9.9 Summer Season Crop-Area and Yield in the Project Areas

### Block : Jagalur

Sr. No.	Village Name	Crop Name	Pre-Project			Expected Post-Project		
			Irrigated Area (Ha.)	Average Yield Kg. per (Ha.)	Total Production (M.T.)	Irrigated Area (Ha.)	Total Production (M.T.)	Average Yield (Kg./Ha.)
1	Baramasamudra	-	-	-	-	-	-	-
2	Bennehalli	-	-	-	-	-	-	-
3	Bommakkanahalli	-	-	-	-	-	-	-
4	Donnehalli	-	-	-	-	-	-	-
5	Dyamalinganahalli (B)	-	-	-	-	-	-	-
6	Halehalli	-	-	-	-	-	-	-
7	Hiremallanahole	-	-	-	-	-	-	-
8	Honamaradi	-	-	-	-	-	-	-
9	Jagalur	-	-	-	-	-	-	-
10	Jamapura	-	-	-	-	-	-	-
11	Kalledevarapura	-	-	-	-	-	-	-
12	Kamgetanahalli	-	-	-	-	-	-	-
13	Kattigehalli	-	-	-	-	-	-	-
14	Marenahalli	-	-	-	-	-	-	-
15	Mudalamachikere	-	-	-	-	-	-	-
16	Musturu	-	-	-	-	-	-	-
17	Sangenahalli	-	-	-	-	-	-	-
18	Siddihalli	-	-	-	-	-	-	-
19	Toranagatte	-	-	-	-	-	-	-
20	Uddagatta	-	-	-	-	-	-	-
21	Gowrammanahalli	-	-	-	-	-	-	-
	<b>TOTAL</b>	-	-	-	-	-	-	-

## [ Chapter - IX ] 9.10 Perennial Season Crop-Area and Yield in the Project Areas

### Block : Jagalur

Sl. No.	Village Name	Crop Name	Pre-Project			Expected Post-Project		
			Irrigated Area (Ha.)	Average Yield Kg. per (Ha.)	Total Production (M.T.)	Irrigated Area (Ha.)	Total Production (M.T.)	Average Yield (Kg./ Ha.)
1	Baramasamudra	Cotton	15	20	300	19	25	469
2	Bennehalli	Cotton	25	20	500	31	25	781
3	Bommakkanahalli	Cotton	0	0	0	0	25	0
4	Donnehalli	Cotton	68	20	1360	85	25	2125
5	Dyamalinganahalli (B)	Cotton	0	0	0	0	25	0
6	Halehalli	Cotton	8	20	160	10	25	250
7	Hiremellanahole	Cotton	62	20	1240	78	25	1938
8	Honamaradi	Cotton	0	0	0	0	25	0
9	Jagalur	Cotton	18	20	360	23	25	563
10	Jamapura	Cotton	0	0	0	0	25	0
11	Kalledevarapura	Cotton	33	20	660	41	25	1031
12	Kamgetanahalli	Cotton	28	20	560	35	25	875
13	Kattigehalli	Cotton	0	0	0	0	25	0
14	Marenahalli	Cotton	20	20	400	25	25	625
15	Mudalamachikere	Cotton	18	20	360	23	25	563
16	Musturu	Cotton	42	20	840	53	25	1313
17	Sangenahalli	Cotton	0	0	0	0	25	0
18	Siddihalli	Cotton	0	0	0	0	25	0
19	Toranagatte	Cotton	0	0	0	0	25	0
20	Uddagatta	Cotton	0	0	0	0	25	0
21	Gowrammanahalli	Cotton	0	0	0	0	25	0
<b>TOTAL</b>			<b>337</b>		<b>6740</b>	<b>421</b>		<b>10531</b>

## [ Chapter - IX ] 9.11 Change in Area Under Horticulture

### Block : Jagalur

There is no any Horticultural crop plantation in the project area due to non availability of irrigation and unsuitable climatic condition. Wild animals and other cattle are also other problems for plantation of horticulture crop. But, still we have convinced people for plantation of horticulture crops like Arecanut, Pomegranate, Onion, Coconut, Lemon, Mango, Banana, Tamarind, Dragonfruit, Drumstick etc.

Sl. No.	Village Name	Name of Horticulture Crop	Existing Area Under Horticulture (Ha.)	Expected Achievement	
				Area Proposed to be Covered through PMKSY-WDC-2.0 (Ha.)	Total Horticulture Area cover after treatment (Ha.)
1	Baramasamudra, Bennehalli, Bommakkanahalli, Donnehalli, Dyamalinganahalli (B), Halehalli, Hiremallanahole, Honamaradi, Jagalur, Jamapura, Kalledevarapura, Kamgetanahalli, Kamgetanahalli, Kattigehalli, Marenahalli, Mudalamachikere, Musturu, Sangenahalli, Siddihalli, Toranagatte, Uddagatta, Gowrammanahalli	Arecanut	284	0	284
2		Pomegranate	42	0	42
3		Onion	1341	0	1341
4		Coconut	67	25	92
5		Lemon	67	50	117
6		Mango	13	50	63
7		Banana	10	0	10
8		Tamarind	15	75	90
9		Dragonfruit	0	25	25
		Drumstick	0	25	25
<b>Total</b>			<b>1839</b>	<b>250</b>	<b>2089</b>

## [ Chapter - IX ] 9.12 Change in Area Under Fodder

### Block : Jagalur

Project area covers milch animals like cow, buffaloes, goats and sheep's. Different activities like providing good quality cows and poultry farming, provide fodder by establishment of fodder bank, veterinary services etc. it is expected that the post project period would see a substantial increase in livestock population and yield from them

Sl. No.	Village Name	Crop Name	Existing Area Under Fodder (Ha.)	Expected Achievement trough PMKSY-WDC-2.0 (Ha.)	Total Fodder Area cover after treatment (Ha.)
1	Baramasamudra	Ragi	8	7	15
2	Bennehalli	Ragi	4	5	9
3	Bommakkanahalli	Ragi	2	5	7
4	Donnehalli	Ragi	16	14	30
5	Dyamalinganahalli (B)	Ragi	2	5	7
6	Halehalli	Ragi	3	3	7
7	Hiremellanahole	Ragi	10	10	20
8	Honamaradi	Ragi	2	5	7
9	Jagalur	Ragi	18	18	36
10	Jamapura	Ragi	7	7	14
11	Kalledevarapura	Ragi	11	10	21
12	Kamgetanahalli	Ragi	4	4	8
13	Kattigehalli	Ragi	10	10	20
14	Marenahalli	Ragi	5	5	11
15	Mudalamachikere	Ragi	6	6	12
16	Musturu	Ragi	14	10	24
17	Sangenahalli	Ragi	1	5	6
18	Siddihalli	Ragi	8	8	16
19	Toranagatte	Ragi	2	5	7
20	Uddagatta	Ragi	5	5	10
21	Gowrammanahalli	Ragi	3	5	8
<b>Project Total</b>				<b>152.00</b>	<b>295.00</b>

## [ Chapter - IX ] 9.13 Change in Area Under Fuel Wood

Block : Jagalur

Sl. No.	Village Name	Name of Species	Existing Area Under FuelWood (Ha.)	Expected Achievement	
				Area Under FuelWood Proposed to be Covered through PMKSY-WDC-2.0 (Ha.)	Total FuelWood Area cover after treatment (Ha.)
1	Baramasamudra, Bennehalli, Bommakkanahalli, Donnehalli, Dyamalinganahalli (B), Halehalli, Hiremallanahole, Honamaradi, Jagalur, Jamapura, Kalledevarapura, Kamgetanahalli, Kamgetanahalli, Kattigehalli, Marenahalli, Mudalamachikere, Musturu,	Neem	15	25	40
2		Silver oak	10	50	60
3		Hebbavu	20	50	70
<b>Project Grand Total</b>			<b>45.00</b>	<b>125.00</b>	<b>170.00</b>

## [ Chapter - IX ] 9.14 Details of Livestock in the Project Area

Block : Jagalur

Animal Category (Milk/Meat)	Type of Animal (Cow/Cross-Breed/Buffalo)	Yield Unit	Pre-Project (Nos.)			Expected Mid-Term			Expected Post-Project		
			Nos.	Yield/Year/Animal	Income (in Lacs)	Nos.	Yield/Year	Income (in Lacs)	Nos.	Yield/Year	Income (in Lacs)
Milk	Draft animal	Thousand Liters	1211	360	130.788	1236	450	5.562	1286	630	8.1018
Milk	Buffaloes	Thousand Liters	2998	270	242.838	3033	360	10.919	3078	405	12.4659
Milk	Cross bred Cows	Thousand Liters	1247	1260	471.366	1292	1440	18.605	1325	1530	20.2725
Milk	Indigenous Cows	Thousand Liters	1151	960	331.488	1201	2160	25.942	1266	2160	27.3456
Meat	Goat	Thousand Kg	1503	13	58.617	2003	14	84.126	2283	15	102.735
Meat	Sheep	Thousand Kg	1487	15	66.915	1737	17	88.587	2087	16	100.176

## [ Chapter - IX ] 9.15 Change in Area Under Forest/Vegetative Cover

Block : Jagalur

Sr. No.	Village Name	Name of Species	Existing Area Under Forest/Vegetative (Ha.)	Expected Achievement	
				Area Under Forest/Vegetative Proposed to be Covered through IWMP (Ha.)	Total Forest/Vegetative Area cover after treatment (Ha.)
1	Baramasamudra, Bennehalli, Bommakkanahalli, Donnehalli, Dyamalinganahalli (B), Halehalli, Hiremallanahole, Honamaradi, Jagalur, Jamapura, Kalledevarapura, Kamgetanahalli, Kamgetanahalli, Kattigehalli, Marenahalli, Mudalamachikere, Musturu, Sangenahalli, Siddihalli, Toranagatte, Uddagatta, Gowrammanahalli	Neem	15	25	40
2		Silver oak	10	50	60
3		Hebbavu	20	50	70
4		Seethaphal	5	25	30
5		Hongae	10	50	60
6		Glyricidia	15	50	65
<b>Project Grand Total</b>			<b>75.00</b>	<b>250.00</b>	<b>325.00</b>



## [ Chapter - IX ] 9.16 Backward-Forward Linkage

Block : Jagalur

Sr. No.	Village Name	Particulars	Backward Market Facility			Inward Market Facility	
			Seed Certification	Credit Institutions	Tools/Machinery Suppliers	Harvesting Machinery	Markets/Mandais
			Seed Supply System	Water Supply	Price Support System	Storage	Agro and Other Industries
			Fertilizer Supply System	Extension Services	Labour	Road Network	Milk and Other Collection Centers
		Pesticide Supply System	Nurseries	Any Other	Transport Facility	Labour	
1		Pre-Project	0	1	0	1	0
			0	1	1	0	1
			0	1	1	1	1
			0	0	0	1	1
		Post-Project	0	1	1	1	1
			1	1	1	0	1
			1	1	1	1	1
2		Pre-Project	0	1	0	1	0
			0	1	1	0	1
			0	1	1	1	1
			0	0	0	1	1
		Post-Project	0	1	1	1	1
			1	1	1	0	1
			1	1	0	1	1
3		Pre-Project	0	1	0	1	0
			0	1	1	0	1
			0	1	1	1	1
			0	0	0	1	1
		Post-Project	0	1	1	1	1
			1	1	1	0	1
			1	1	1	1	1
4		Pre-Project	0	1	0	1	0
			0	1	1	0	1
			0	1	1	1	1
			0	0	0	1	1

4		Post-Project	0	1	1	1	1
			1	1	1	0	1
			1	1	1	1	1
			1	1	0	1	1
5	Pre-Project	0	1	0	1	0	
		0	1	1	0	1	
		0	1	1	1	1	
		0	0	0	1	1	
	Post-Project	0	1	1	1	1	
		1	1	1	0	1	
		1	1	1	1	1	
		1	1	0	1	1	
6	Pre-Project	0	1	0	1	0	
		0	1	1	0	1	
		0	1	1	1	1	
		0	0	0	1	1	
	Post-Project	0	1	1	1	1	
		1	1	1	0	1	
		1	1	1	1	1	
		1	1	0	1	1	
7	Pre-Project	0	1	0	1	0	
		0	1	1	0	1	
		0	1	1	1	1	
		0	0	0	1	1	
	Post-Project	0	1	1	1	1	
		1	1	1	0	1	
		1	1	1	1	1	
		1	1	0	1	1	
8	Pre-Project	0	1	0	1	0	
		0	1	1	0	1	
		0	1	1	1	1	
		0	0	0	1	1	
	Post-Project	0	1	1	1	1	
		1	1	1	0	1	
		1	1	1	1	1	
		1	1	0	1	1	
	Pre-Project	0	1	0	1	0	
		0	1	1	0	1	
		0	1	1	1	1	

9		Post-Project	0	0	0	1	1
			0	1	1	1	1
			1	1	1	0	1
			1	1	1	1	1
10	Pre-Project	0	1	0	1	0	
		0	1	1	0	1	
		0	1	1	1	1	
		0	0	0	1	1	
	Post-Project	0	1	1	1	1	
		1	1	1	0	1	
		1	1	1	1	1	
11	Pre-Project	0	1	0	1	0	
		0	1	1	0	1	
		0	1	1	1	1	
		0	0	0	1	1	
	Post-Project	0	1	1	1	1	
		1	1	1	0	1	
		1	1	1	1	1	
12	Pre-Project	0	1	0	1	0	
		0	1	1	0	1	
		0	1	1	1	1	
		0	0	0	1	1	
	Post-Project	0	1	1	1	1	
		1	1	1	0	1	
		1	1	1	1	1	
13	Pre-Project	0	1	0	1	0	
		0	1	1	0	1	
		0	1	1	1	1	
		0	0	0	1	1	
	Post-Project	0	1	1	1	1	
		1	1	1	0	1	
		1	1	1	1	1	
	Pre-Project	1	1	0	1	1	
		0	1	0	1	0	
		0	1	1	0	1	

14	Pre-Project	0	1	1	1	1
		0	0	0	1	1
		0	1	1	1	1
		1	1	1	0	1
		1	1	1	1	1
15	Pre-Project	0	1	0	1	0
		0	1	1	0	1
		0	1	1	1	1
		0	0	0	1	1
	Post-Project	0	1	1	1	1
		1	1	1	0	1
		1	1	1	1	1
16	Pre-Project	0	1	0	1	0
		0	1	1	0	1
		0	1	1	1	1
		0	0	0	1	1
	Post-Project	0	1	1	1	1
		1	1	1	0	1
		1	1	1	1	1
17	Pre-Project	0	1	0	1	0
		0	1	1	0	1
		0	1	1	1	1
		0	0	0	1	1
	Post-Project	0	1	1	1	1
		1	1	1	0	1
		1	1	1	1	1
18	Pre-Project	0	1	0	1	0
		0	1	1	0	1
		0	1	1	1	1
		0	0	0	1	1
	Post-Project	0	1	1	1	1
		1	1	1	0	1
		1	1	1	1	1
18	Post-Project	1	1	0	1	1
		1	1	1	1	1
		1	1	0	1	1



**Watershed Development Component  
of Pradhan Mantri Krishi Sinchayee Yojana- WDC-PMKSY 2.0**

**CHAPTER-10 to 13.  
DPR Annextures-1 to 4**

**Barmasamudra and Marenahalli Nala Subwatershed, Jagalur Taluk**

**Taluk : Jagalur**

**District : Davanagere**

### Abstract of Activities Planned to be implemented under PMKSY-WDC 2.0

Name of the Taluk: Jagalur  
Total Project area: 5340.00 Ha

Name of the project: Davanagere-WDC-1/2021-22,  
Total Approved Project cost: **1174.80**

*Rs in lakhs*

Sl. No.	Components	% allocat	Amount allocated	List of Activities/Items	Phy (Ha/No/RMT)	Unit cost	Total cost (6*7)
1	2	3	4	5	6	7	8
1	Administrative cost	10	117.48	Expenses by PIA/WC/vechileandoffice estb	0	0	117.48
<b>Total (A)</b>					<b>0</b>	<b>0</b>	<b>117.48</b>
2	Monitoring and Evaluation	2	23.50	Monitoring,review, evaluation, learning and documentation expenses	0	0	23.50
<b>Total (B)</b>					<b>0</b>	<b>0</b>	<b>23.50</b>
3	Entry Point Activities	2	23.50	formationof FPOs and strengthening. Estb of	0	0	23.50
<b>Total (C)</b>					<b>0</b>	<b>0</b>	<b>23.50</b>
4	Detail Project Report	1	11.75	traversing, netplanning, formation of Ecs, computing printing of DPR	1	11.75	11.75
<b>Total (D)</b>					<b>1</b>	<b>11.75</b>	<b>11.75</b>
5	Institution and capacity building	3	35.24	1. Trainings (S1,S2,S3)	432	0.0015	1.94
				2. Trainings (U1,U2,U3)	258	0.0015	1.16
				3. Trainings (E1,E2,E3)	66	0.0015	0.30
				4. Other trainings	410	0.0015	1.845
				5. Exposure visits	500	0.0150	22.50
				6. PMFPY,PMKisan training	10	0.25	7.50
<b>Total (E)</b>							<b>35.24</b>
6 (1)	Soil and water conservation		352.44	TCB	341894	0.00059	201.72
				Waste weirs	3950	0.02218	87.61
				Check Dams	4	7.0	28.00
				LRS/RC/BC	48	0.7315	35.11
<b>Total (F)</b>							<b>352.44</b>
6 (2)	Afforestation		93.98	1.Agro Forestry-Model(8*12) NURSERY	537	0.14	75.18
				2. Black Plantation	10	0.962	9.62
				3. Nala Plantetion	22.96	0.4	9.1844
				4. Others			0
<b>Total (G)</b>							<b>93.98</b>
		47					



Sl. No.	Components	% allocat	Amount allocated	List of Activities/Items	Phy (Ha/No/RMT)	Unit cost	Total cost (6*7)
1	2	3	4	5	6	7	8
6 (3)	Dry land Horticulture		93.98	1. Mango Seedling	60.50	0.23	13.67
				2.Coconut Seedling	87.60	0.23	19.80
				3.Lime- BuddedSeedling	60.00	0.27	16.44
				4. Guava Seedling	38.00	0.40	15.16
				5.Tamarind Seedling	38.00	0.22	8.36
				6.drum-stick Seedling	83.00	0.25	20.55
				<b>Total (H)</b>			<b>93.98</b>
6 (4)	Fodder Development		11.75	1. Sowing seeds on field bunds	623	0.019	11.75
				<b>Total (I)</b>			<b>11.75</b>
7	Production system	15	176.22	a) Improved vareity Seeds	500	0.083	41.50
				b) Summer ploughing Demo	1000	0.012	12.00
				c) IFS modules	30	1.250	37.50
				d) Animal Health Camp	25	0.300	7.50
				e) Crop Demonstrations	250	0.100	25.00
				f) Cattle shed /Sheep pen	50	0.450	22.50
				g) Vegetable / Kitchen / Nutritional garden	923	0.020	18.46
				h) Beekeeping	50	0.040	2.00
				i) Vermi compost pits	50	0.175	8.75
				j) Ajola Cultivation	50	0.020	1.00
							<b>Total (J)</b>
8	Natural Resource Management and Governance	2	23.50	Ghokatte (ha)	313	0.03	9.39
				Check dams (ha)	180	0.03	5.40
				Fruit trees plantation (ha)	80	0.03	2.40
				Horticultureplantation (ha)	80	0.03	2.40
				Community water tanks (ha)	130	0.03	3.90
			<b>Total (K)</b>			<b>23.50</b>	
9	Livelihood activities for assestless persons, micro enterprises and business	15	176.22	a) EAP Trainings	432	0.004	1.51
				a) SEDP Trainings	130	0.004	11.34
				b) Animal husbandry Local Cow	105	0.600	63.00
				c) Sheep Rearing	147	0.250	36.75
				d) Petty shop / Hotel	40	0.300	12.00
				f) IGA Activities	80	0.200	16.00
				f) Poultry birds	40	0.030	1.20
				g) Revolving Fund to SHGs	40	0.500	20.00

Sl. No.	Components	% allocat	Amount allocated	List of Activities/Items	Phy (Ha/No/RMT)	Unit cost	Total cost (6*7)
1	2	3	4	5	6	7	8
	development			h) Training on using Digital media & Digital Payments	9	0.100	0.90
				i) Training on output Marketing	20	0.100	2.00
				j) Training on PMFBY	20	0.100	2.00
				k) Audio Visual Tools – short films	20	0.176	3.52
				l) Training on PMKISSAN	20	0.100	2.00
				m) Training on Motor Rewinding	40	0.100	4.00
				<b>Total (L)</b>			<b>176.22</b>
10	Consolidation and withdrawal	3	35.24	1			35.24
		<b>100</b>	<b>35.24</b>	<b>Total (M)</b>			<b>35.24</b>
<b>Grand total (A to M)</b>			<b>1174.80</b>				<b>1174.80</b>



**Annexure-2****Abstract of Activities Planned to be implemented under PMKSY-PDMC (MI)/RKVY/ PMKSY-OI and other Programmes**

Name of the Taluk: Jagalur  
Total Project area: 5340.00 Ha

Name of the project: Davanagere WDC-1/2021-22

*Rs in lakhs*

Sl. No.	Components	List of Activities/Items	Phy (Ha/No/RMT)	Unit cost	Total cost (4*5)
1	2	3	4	5	6
1	Soil and water conservation	Check Dams	18	7.00	126.00
		Micro Irrigation Systems- Sprinkler Set	145	0.21	30.02
<b>Grand total</b>					<b>156.02</b>

## Abstract of Activities Planned to be implemented under MGNREGA

Name of the Taluk: Jagalur  
Total Project area: 5340.00 Ha

Name of the project: Davanagere WDC-1/2021-22

*Rs in lakhs*

Sl. No.	Components	List of Activities/Items	Phy (Ha/No/RMT)	Unit cost	Total cost (4*5)
1	2	3	4	5	6
1	Soil and water conservation	a) Bunding MGNREGA	1357.576	0.392	532.170
		Total (A)			<b>532.170</b>
2	Afforestation	1. Agro Forestry-Model(8*12) NURSERDY	1269.31	0.14	177.703
		2. Black Plantation	7	0.962	6.734
		3. Nala Plantation	29.2	0.4	11.680
		4. Others			0.000
		Total (B)			<b>196.117</b>
3	Dry land Horticulture	1. Mango Seedling	22	0.23	4.972
		2. Coconut Seedling	18	0.23	4.068
		3. Lime- Budded Seedling	32	0.27	8.768
		4. Guava Seedling	26	0.40	10.374
		5. Tamarind Seedling	25	0.22	5.500
		6. drum-stick Seedling	18	0.25	4.457
		Total (C)			<b>38.139</b>
<b>Grand total (A to C)</b>					<b>766.426</b>

## Abstract of Activities Planned to be implemented under PMKSY-WDC 2.0, PMKSY-PDMC (MI) RKVY and MGNREGA (combined)

Name of the Taluk: Jagalur  
Total Project area: 5340.00 Ha

Name of the project: Davanagere WDC-1/2021-22

Sl. No.	Components	List of Activities/Items	Phy (Ha/No/RMT)	Total cost
1	2	3	4	5
1	Administrative cost	Expenses by PIA/WC/vehicle and office estb	0	117.48
		<b>Total (A)</b>	<b>0</b>	<b>117.48</b>
2	Monitoring and Evaluation	Monitoring, review, evaluation, learning and documentation expenses	0	23.50
		<b>Total (B)</b>	<b>0</b>	<b>23.50</b>
3	Entry Point Activities	formation of FPOs and strengthening. Estb of CHSC	0	23.50
		<b>Total (C)</b>	<b>0</b>	<b>23.50</b>
4	Detail Project Report	traversing, net planning, formation of Ecs, computing printing of DPR	1	11.75
		<b>Total (D)</b>	<b>1</b>	<b>11.75</b>
5	Institution and capacity building	1. Trainings (S1,S2,S3)	432	1.94
		2. Trainings (U1,U2,U3)	258	1.16
		3. Trainings (E1,E2,E3)	66	0.30
		4. Other trainings	410	1.845
		5. Exposure visits	500	22.50
		6. PMFPY, PMKisan training	10	7.50
		<b>Total (E)</b>		<b>35.25</b>
6 (1)	Soil and water conservation	TCB	341894	201.7
		Bunding - MGNREGA	1357.576	532.16
		Waste weirs	3950	87.611
		Check Dams	4	28.0
		LRS/RC/BC	48	35.112
		Check Dams	18	126.00
		<b>Total (F)</b>		<b>1010.58</b>

Sl. No.	Components	List of Activities/Items	Phy (Ha/No/RMT)	Total cost
6 (2)	Afforestation	1.Agro Forestry-Model(8*12)NURSERY	537	75.18
		2. Black Plantation	10	9.62
		3. Nala Plantetion	22.96	9.18
		1.Agro Forestry-Model(8*12) NURSERY -	1269.31	177.7
		2. Black Plantation - MGNREGA	7.00	6.734
		3. Nala Plantetion - MGNREGA	29.20	11.68
		<b>Total (G)</b>		<b>290.09</b>
6 (3)	Dry land Horticulture	1. Mango Seedling	60.50	13.67
		2.Coconut Seedling	87.60	19.80
		3.Lime- BuddedSeedling	60.00	16.44
		4. Guava Seedling	38.00	15.16
		5.Tamarind Seedling	38.00	8.36
		6.drum-stick Seedling	83.00	20.55
		1. Mango Seedling - MGNREGA	22	4.97
		2.Coconut Seedling - MGNREGA	18	4.07
		3.Lime- BuddedSeedling - MGNREGA	32	8.77
		4. Guava Seedling - MGNREGA	26	10.37
		5.Tamarind Seedling - MGNREGA	25	5.50
		6.drum-stick Seedling - MGNREGA	18	4.46
		<b>Total (H)</b>		<b>132.12</b>
6 (4)	Fodder Development	1. Sowing seeds on field bunds	623	11.75
		<b>Total (I)</b>		<b>11.75</b>
7	Production system	a) Improved vareity Seeds	500	41.500
		b) Summer ploughing Demo	1000	12.000
		c) IFS modules	30	37.500
		d) Animal Health Camp	25	7.500
		e) Crop Demonstrations	250	25.000
		f) Cattle shed /Sheep pen	50	22.500
		g) Vegetable / Kitchen / Nutritional garden	923	18.460
		h) Beekeeping	50	2.000
		i) Vermi compost pits	50	8.750
		j) Ajola Cultivation	50	1.000
		k) Micro Irrigation Systems-Sprikler Set -	145	30.050
		<b>Total (J)</b>		<b>206.26</b>

Sl. No.	Components	List of Activities/Items	Phy (Ha/No/RMT)	Total cost
8	Natural Resource Management and Governance	Ghokatte (ha)	313	9.39
		Check dams (ha)	180	5.40
		Fruit trees plantation (ha)	80	2.40
		Horticultureplantation (ha)	80	2.40
		Community water tanks (ha)	130	3.90
		<b>Total (K)</b>		<b>23.49</b>
9	Livelihood activities for assestless persons, micro enterprises and business development	a) EAP Trainings	432	1.512
		a) SEDP Trainings	130	11.340
		b) Animal husbandry Local Cow	105	63.000
		c) Sheep Rearing	147	36.750
		d) Petty shop / Hotel	40	12.000
		f) IGA Activities	80	16.000
		f) Poultry birds	40	1.200
		g) Revolving Fund to SHGs	40	20.000
		h) Training on using Digital media & Digital Payments	9	0.900
		i) Training on output Marketing	20	2.000
		j) Training on PMFBY	20	2.000
		k) Audio Visual Tools – short films	20	3.520
		l) Training on PMKISSAN	20	2.000
m) Training on Motor Rewinding	40	4.000		
		<b>Total (L)</b>		<b>176.22</b>
10	Consolidation and withdrawal phase	1		35.24
		<b>Total (M)</b>		<b>35.24</b>
<b>Grand total (A to M)</b>				<b>2097.24</b>

### Components of PMKSY-WDC 2.0

Major head	Sub heads	Percent of budget
<b>Administrative</b>	Management cost	10
	Monitoring and Evaluation	2
<b>Preparatory phase</b>	Entry Point Activity	2
	Detailed Project Report	1
	Institution Capacity Building	3
<b>Works Phase</b>	Natural Resource Management	47
	Production System	15
	Natural Resource Management and Governance	2
	Livelihood Activities for the asst less persons and Micro	15
<b>Consolidation and Withdrawal phase</b>		3
<b>Total</b>		100

Year	2021-22	2022-23	2023-24	2024-25	2025-26	
<b>Percent of total cost of projects to be released</b>	<b>25</b>	<b>25</b>	<b>25</b>	<b>15</b>	<b>10</b>	<b>100</b>

**Watershed Development Component  
of Pradhan Mantri Krishi Sinchayee Yojana- WDC-PMKSY 2.0**



**MAPs**

**Barmasamudra and Marenahalli Nala Subwatershed, Jagalur Taluk**

**Taluk : Jagalur**

**District : Davanagere**

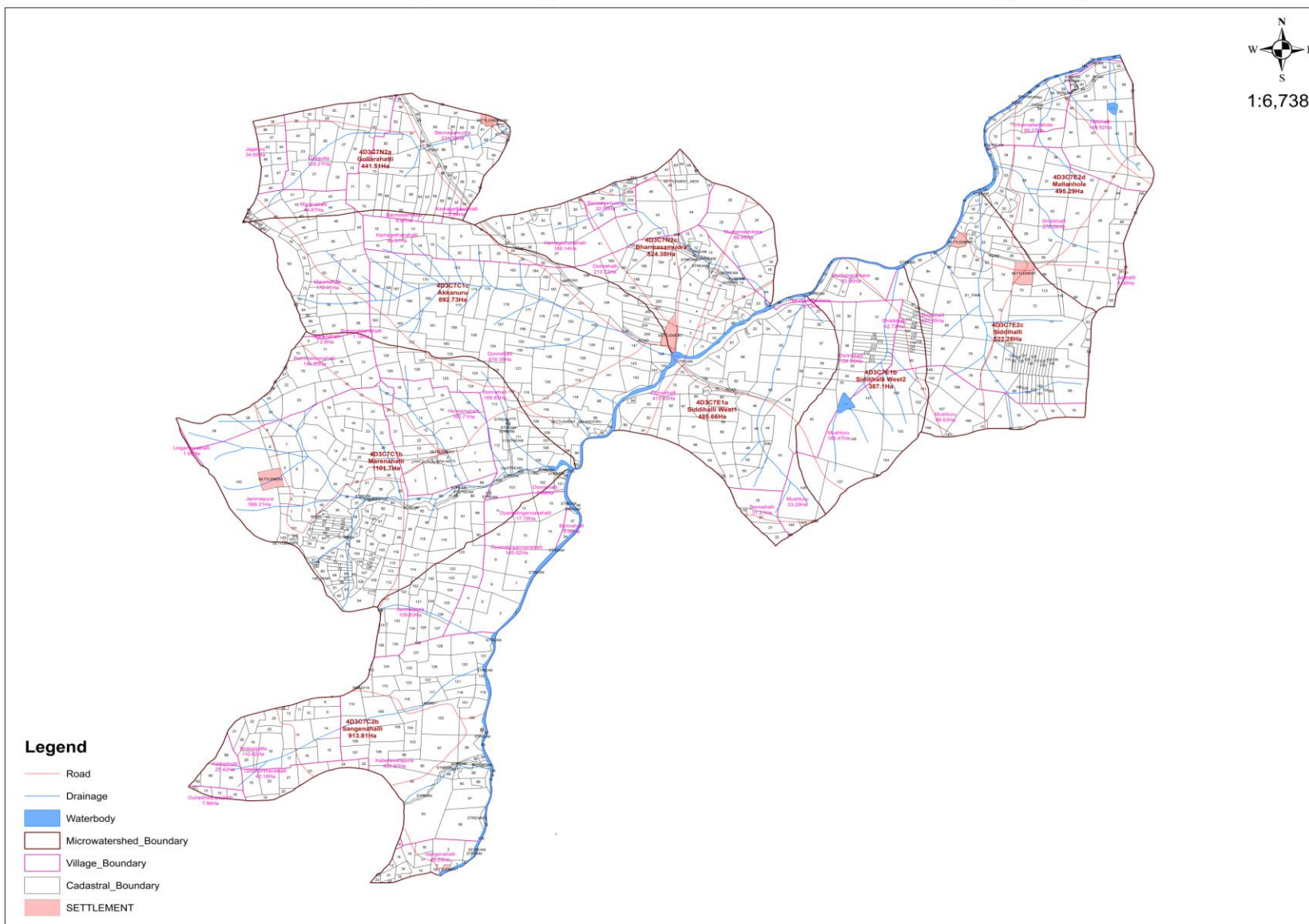
Google



## Subwatershed Map of Jagalur Taluk, Davanagere District Watershed Development Component of Pradhan Mantri Krishi Sinchayee Yojana 2.0



1:6,738









Agriculture Officer  
Raitha Samparka Kendra, Kasaba  
Jagaluru Taluka



Agriculture Officer  
Raitha Samparka Kendra, Kasaba  
Jagaluru Taluka




Assistant Director of Agriculture  
Jagaluru Taluka



Senior Assistant Director of  
Horticulture  
(Horticulture & Forest Sector)  
WDD, Davanagere



Deputy Director of Agriculture  
Davanagere Division,  
Davanagere District



Joint Director of Agriculture  
Davanagere